

COMUNE DI VOLTERRA

POGGIO ALLE CROCI



PIANO ATTUATIVO RECUPERO DEL COMPLESSO EDILIZIO E DELL'AREA DELL'EX OSPEDALE PSICHIATRICO

PSC Schema direttore 5 (l'affaccio sud)

richiedente

Soc. POGGIO alle CROCI s.r.l.

Via Monte Tambura, n.26 - Viareggio, Lucca

progettazione urbanistica - architettonica
e coordinamento

LUIGI PIETROTTI ARCHITETTO

Via Ludovico Muratori 1, 56017 San Giuliano Terme, PISA, tel. e fax 050448382

MASSIMO DEL SEPIA ARCHITETTO

Via Ludovico Muratori 1, 56017 San Giuliano Terme, PISA, tel. 050441830 - fax 0504130791

ANDREA FRUZZETTI GEOMETRA

Via Ludovico Muratori 1, 56017 San Giuliano Terme, PISA, tel. 050451830 - fax 0504336791

consulenti

Roberto Bonaretti Agronomo

Via San Michele degli Scalzi 146 - 56124 PISA, tel. e fax 050379203

ambiente

Antonio Liberato Geologo

Via Cairoli 30, 57123 LIVORNO, tel. 0586661109 - fax 0586211777

Barsanti, Sami & Associati

Via B. Agrippa 29, 55100 LUCCA, tel. 0583467427 - fax 0583491000

geologia

Dot.Ing. Andrea Profeti

Via A. Gramsci 40, 56024 PONTE A EGOLA (PT), tel. e fax 0571491975

valutazione integrata

Studio di Ingegneria delle Strutture

di Andrea Cecconi, Sandro Pustorino, Fabrizio Ristori & Associati

Via Dante 38, 57123 LIVORNO, tel. 0586834338 - fax 0586834339

strutture

INGEO Engineering s.r.l.

Via Malacotta 18, 52767 Z.I. Ciovoletto, PISA, tel. 050992752

INGEO Engineering Srl

impianti

ALEPH s.r.l. Ingegneria dei Trasporti e Pianificazione Territoriale

Via Pirola di Palermita 29/A, 52144 EMPESZE, tel. 050359734

mobilità

Sandro Bonannini Architetto

Via S. Maria 10, 56100 PISTOIA, tel. 057322222

restauro e progettazione

Claudio Ulivieri Perito edile

Via S. Maria 10, 56100 PISTOIA, tel. 057322222

urbanizzazione

collaboratori
Gala Salvatici Geometra, Alessio Accorroni Architetto, Sara Cecconi Architetto, Marco Alessandrini Ingegnere,
Martino Lenzi Geometra, Mirko Gallo Geometra, Pierluigi D'Acunzio Ingegnere, Teresa Ciur Architetto,
Giorgio Gremignani Geometra, Andrea Bardelli Geometra

DATA

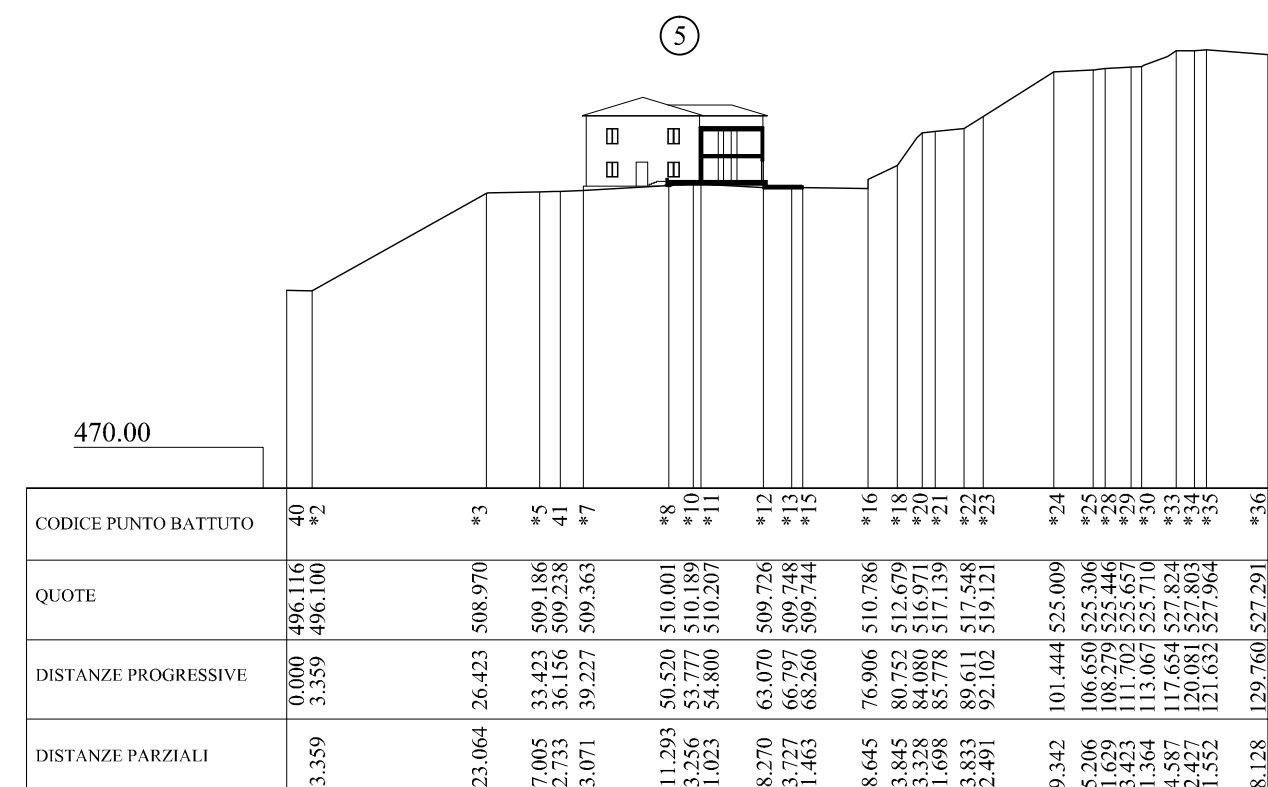
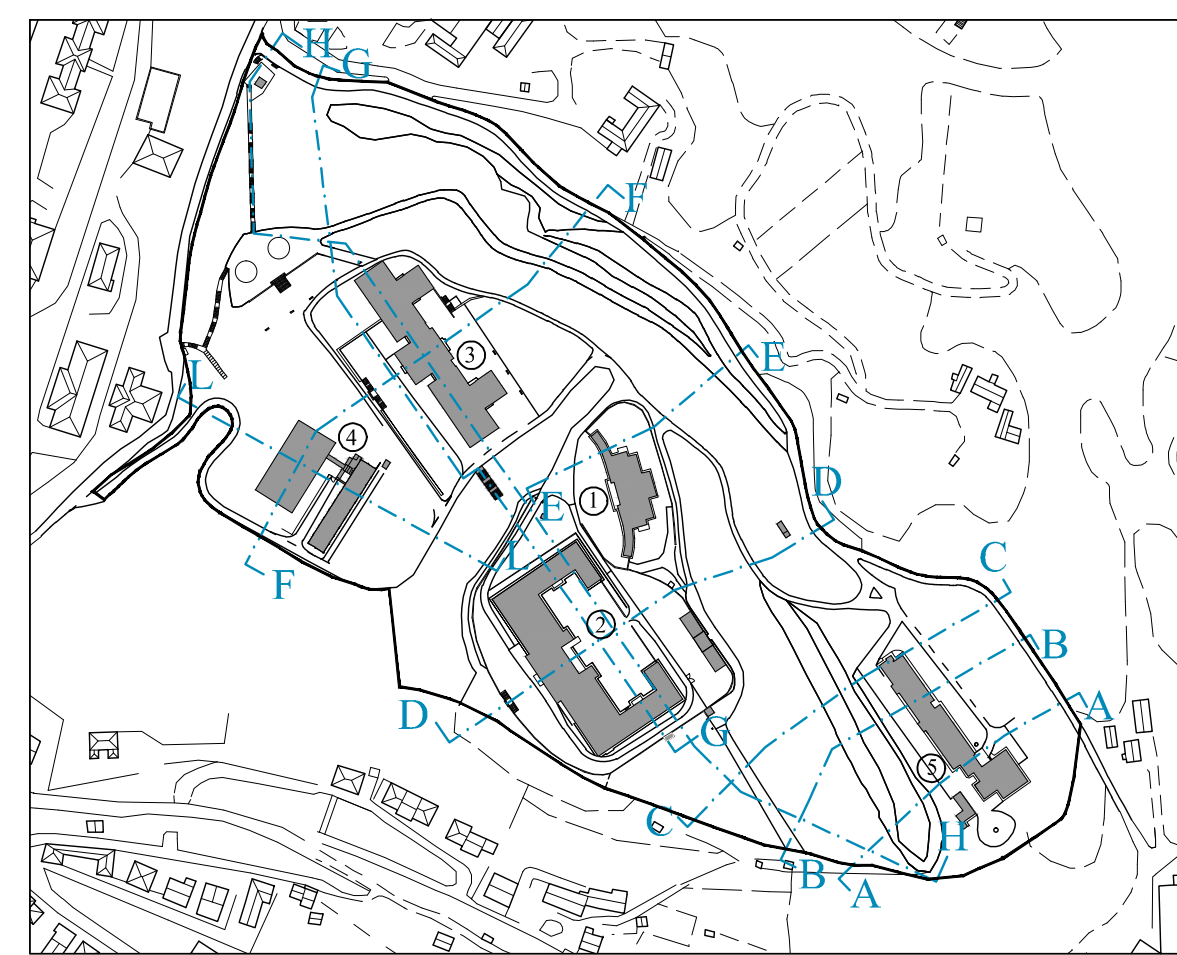
2011

DICEMBRE

STATO ATTUALE SEZIONI TERRITORIALI

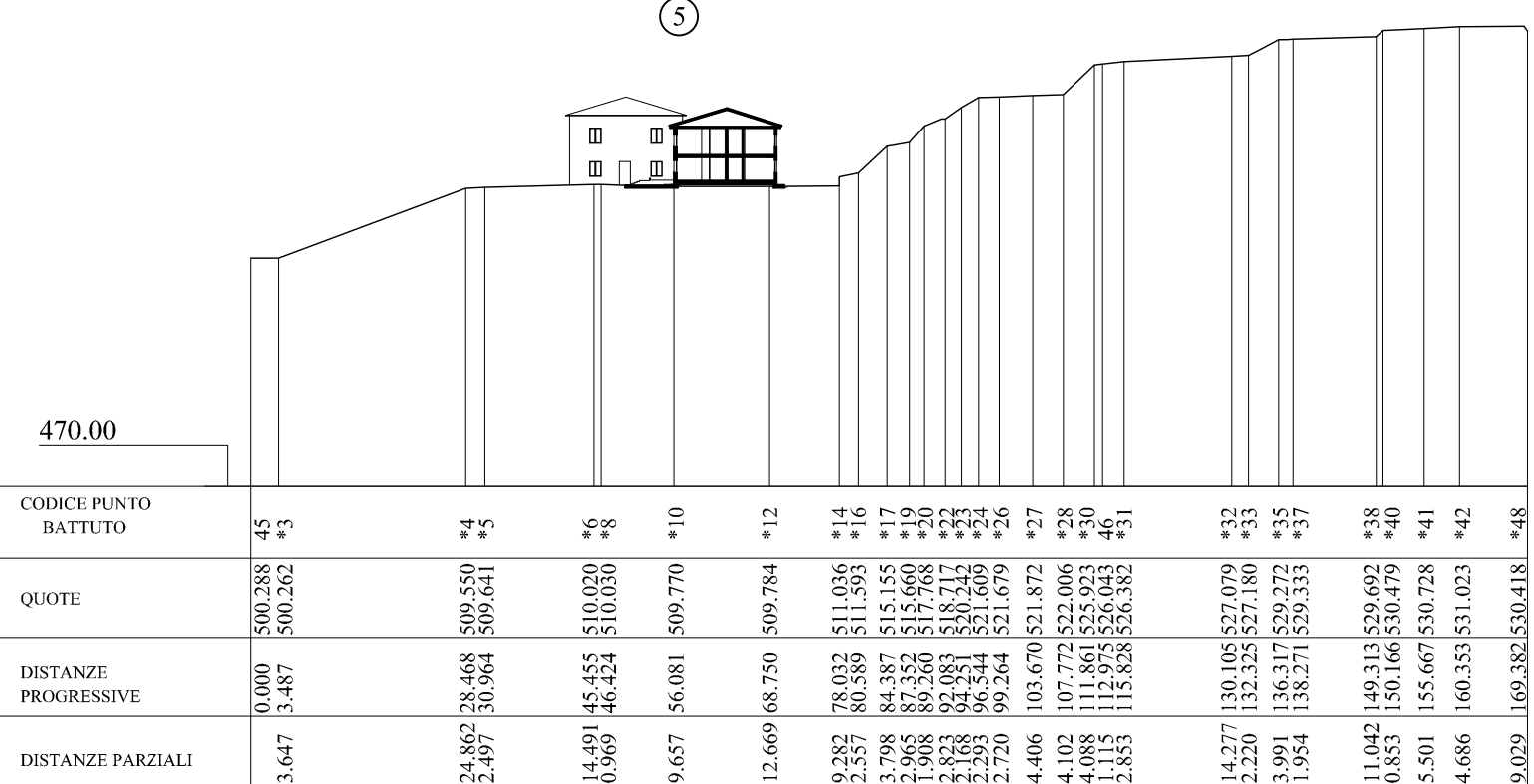
TAVOLA
10
SCALA 1:1000

SCHEMA GENERALE DI RIFERIMENTO



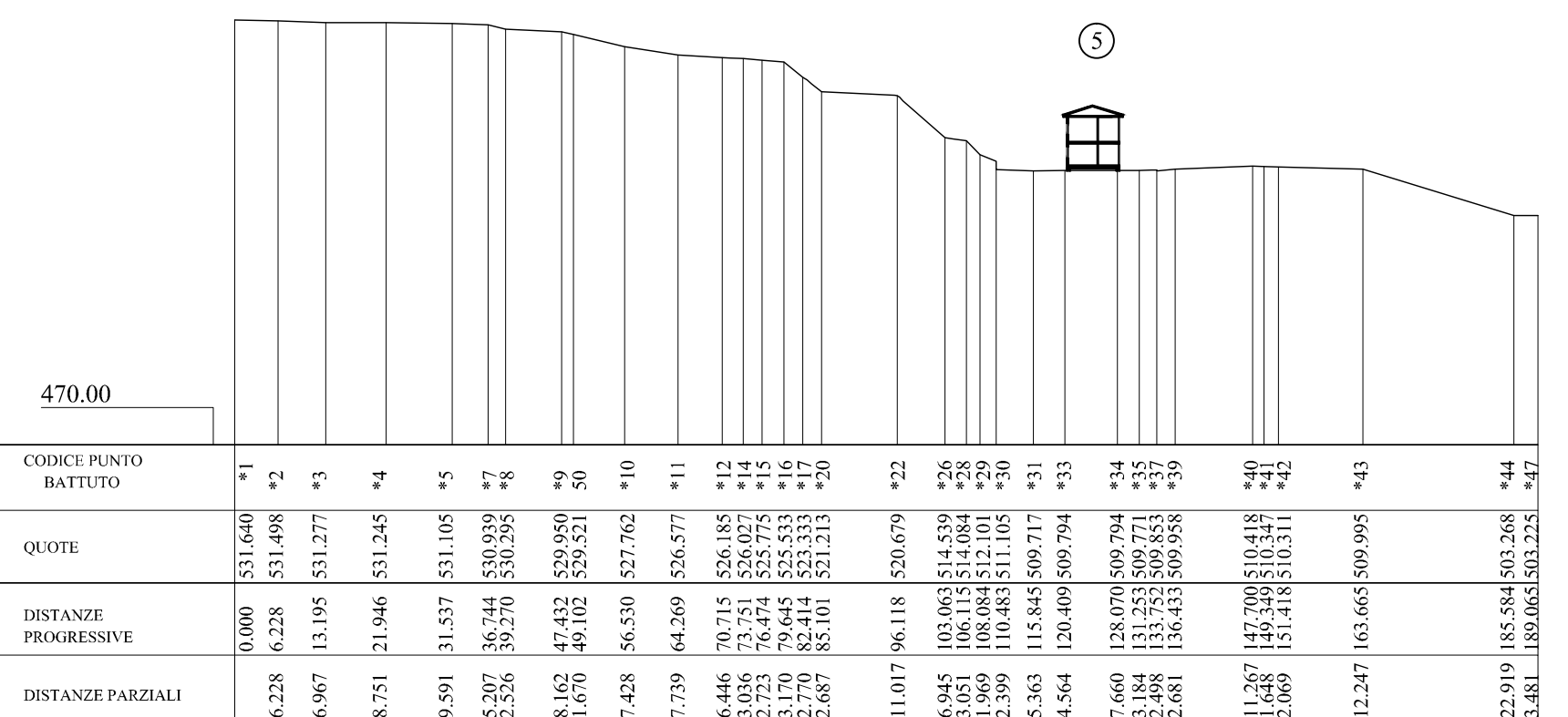
Sezione A - A
Scala H 1:1000
Scala V 1:1000

CODICE PUNTO BATTUTO	QUOTE	DISTANZE PROGRESSIVE	DISTANZE PARZIALI
01000	496,116	0	0
4	496,100	3,259	3,259
5	496,079	23,064	26,323
6	496,079	23,064	26,323
7	496,079	23,064	26,323
8	496,079	23,064	26,323
9	496,079	23,064	26,323
10	496,079	23,064	26,323
11	496,079	23,064	26,323
12	496,079	23,064	26,323
13	496,079	23,064	26,323
14	496,079	23,064	26,323
15	496,079	23,064	26,323
16	496,079	23,064	26,323
17	496,079	23,064	26,323
18	496,079	23,064	26,323
19	496,079	23,064	26,323
20	496,079	23,064	26,323
21	496,079	23,064	26,323
22	496,079	23,064	26,323
23	496,079	23,064	26,323
24	496,079	23,064	26,323
25	496,079	23,064	26,323
26	496,079	23,064	26,323
27	496,079	23,064	26,323
28	496,079	23,064	26,323



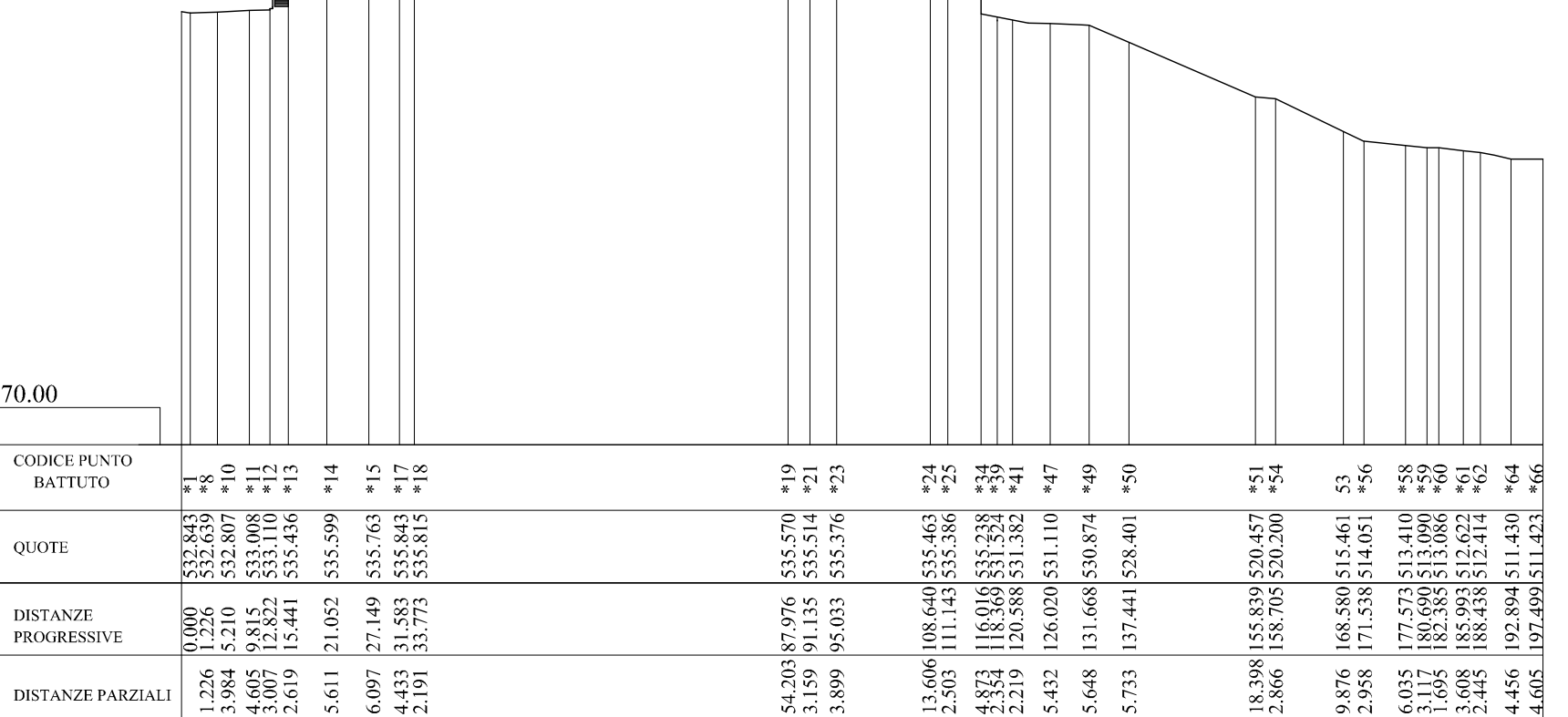
Sezione B - B
Scala H 1:1000
Scala V 1:1000

CODICE PUNTO BATTUTO	QUOTE	DISTANZE PROGRESSIVE	DISTANZE PARZIALI
01000	500,238	0	0
45	500,232	3,447	3,447
46	500,232	3,447	3,447
47	500,232	3,447	3,447
48	500,232	3,447	3,447
49	500,232	3,447	3,447
50	500,232	3,447	3,447
51	500,232	3,447	3,447
52	500,232	3,447	3,447
53	500,232	3,447	3,447
54	500,232	3,447	3,447
55	500,232	3,447	3,447
56	500,232	3,447	3,447
57	500,232	3,447	3,447
58	500,232	3,447	3,447
59	500,232	3,447	3,447
60	500,232	3,447	3,447
61	500,232	3,447	3,447
62	500,232	3,447	3,447
63	500,232	3,447	3,447
64	500,232	3,447	3,447
65	500,232	3,447	3,447
66	500,232	3,447	3,447
67	500,232	3,447	3,447
68	500,232	3,447	3,447
69	500,232	3,447	3,447
70	500,232	3,447	3,447
71	500,232	3,447	3,447
72	500,232	3,447	3,447
73	500,232	3,447	3,447
74	500,232	3,447	3,447
75	500,232	3,447	3,447
76	500,232	3,447	3,447
77	500,232	3,447	3,447
78	500,232	3,447	3,447
79	500,232	3,447	3,447
80	500,232	3,447	3,447
81	500,232	3,447	3,447
82	500,232	3,447	3,447
83	500,232	3,447	3,447
84	500,232	3,447	3,447
85	500,232	3,447	3,447
86	500,232	3,447	3,447
87	500,232	3,447	3,447
88	500,232	3,447	3,447
89	500,232	3,447	3,447
90	500,232	3,447	3,447
91	500,232	3,447	3,447
92	500,232	3,447	3,447
93	500,232	3,447	3,447
94	500,232	3,447	3,447
95	500,232	3,447	3,447
96	500,232	3,447	3,447
97	500,232	3,447	3,447
98	500,232	3,447	3,447
99	500,232	3,447	3,447
100	500,232	3,447	3,447



Sezione C - C
Scala H 1:1000
Scala V 1:1000

CODICE PUNTO BATTUTO	QUOTE	DISTANZE PROGRESSIVE	DISTANZE PARZIALI
01000	531,640	0	0
4	531,640	0	0
5	531,640	0	0
6	531,640	0	0
7	531,640	0	0
8	531,640	0	0
9	531,640	0	0
10	531,640	0	0
11	531,640	0	0
12	531,640	0	0
13	531,640	0	0
14	531,640	0	0
15	531,640	0	0
16	531,640	0	0
17	531,640	0	0
18	531,640	0	0
19	531,640	0	0
20	531,640	0	0
21	531,640	0	0
22	531,640	0	0
23	531,640	0	0
24	531,640	0	0
25	531,640	0	0
26	531,640	0	0
27	531,640	0	0
28	531,640	0	0
29	531,640	0	0
30	531,640	0	0
31	531,640	0	0
32	531,640	0	0
33	531,640	0	0
34	531,640	0	0
35	531,640	0	0
36	531,640	0	0
37	531,640	0	0
38	531,640	0	0
39	531,640	0	0
40	531,640	0	0
41	531,640	0	0
42	531,640	0	0
43	531,640	0	0
44	531,640	0	0
45	531,640	0	0
46	531,640	0	0
47	531,640	0	0
48	531,640	0	0
49	531,640	0	0
50	531,640	0	0
51	531,640	0	0
52	531,640	0	0
53	531,640	0	0
54	531,640	0	0
55	531,640	0	0
56	531,640	0	0
57	531,640	0	0
58	531,640	0	0
59	531,640	0	0
60	531,640	0	0
61	531,640	0	0
62	531,640	0	0
63	531,640	0	0
64	531,640	0	0
65	531,640	0	0
66	531,640	0	0
67	531,640	0	0
68	531,640	0	0
69	531,640	0	0
70	531,640	0	0
71	531,640	0	0
72	531,640	0	0
73	531,640	0	0
74	531,640	0	0
75	531,640	0	0
76	531,640	0	0
77	531,640	0	0
78	531,640	0	0
79	531,640	0	0
80	531,640	0	0
81	531,640	0	0
82	531,640	0	0
83	531,640	0	0
84	531,640	0	0
85	531,640	0	0
86	531,640	0	0
87	531,640	0	0
88	531,640	0	0
89	531,640	0	0
90	531,640	0	0
91	531,640	0	0
92	531,640	0	0
93	531,640	0	0
94	531,640	0	0
95	531,640	0	0
96	531,640	0	0
97	531,640	0	0
98	531,640	0	0
99	531,640	0	0
100	531,640	0	0



Sezione D - D
Scala H 1:1000
Scala V 1:1000

CODICE PUNTO BATTUTO	QUOTE	DISTANZE PROGRESSIVE	DISTANZE PARZIALI
01000	533,841	0	0
4	533,841	0	0
5	533,841	0	0
6	533,841	0	0
7	533,841	0	0
8	533,841	0	0
9	533,841	0	0
10	533,841	0	0
11	533,841	0	0
12	533,841	0	0
13	533,841	0	0
14	533,841	0	0
15	533,841	0	0
16	533,841	0	0
17	533,841	0	0
18	533,841	0	0
19	533,841	0	0
20	533,841	0	0
21	533,841	0	0
22	533,841	0	0
23	533,841	0	0
24	533,841	0	0
25	533,841	0	0
26	533,841	0	0
27	533,841	0	0
28	533,841	0	0
29	533,841	0	0
30	533,841	0	0
31	533,841	0	0
32	533,841	0	0
33	533,841	0	0
34	533,841	0	0
35	533,841	0	0
36	533,841	0	0
37	533,841	0	0
38	533,841	0	0
39	533,841	0	0
40	533,841	0	0
41	533,841	0	0
42	533,841	0	0
43	533,841	0	0
44	533,841	0	0
45	533,841	0	0
46	533,841	0	0
47	533,841	0	0
48	533,841	0	0</