






ALLEGATO "A" STRALCIO CARTOGRAFICO COMUNE DI SAN VINCENZO PLANIMETRIA CON INDIVIDUAZIONE DELL' AMBITO A1, A2, A3, A4 E DELL' AREA PEDONALE URBANA APU scala 1:2000

-  APU
-  AMBITO A 1
-  AMBITO A 2
-  AMBITO A 3
-  AMBITO A 4

