

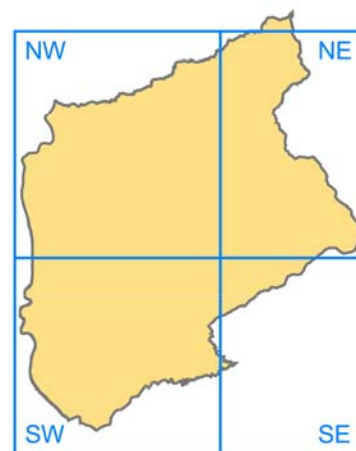


COMUNE DI REGGELLO
PROVINCIA DI FIRENZE

Aggiornamento quadro conoscitivo del Piano Strutturale

SEZIONI E LIVELLI IDROMETRICI

Allegato A.IDR.02



Professionista incaricato:
Dott. Ing. David Settesoldi

Emesso: Settembre 2016	Revisionato:	Adottato:	Approvato:
---------------------------	--------------	-----------	------------

GEOECO
PROGETTI


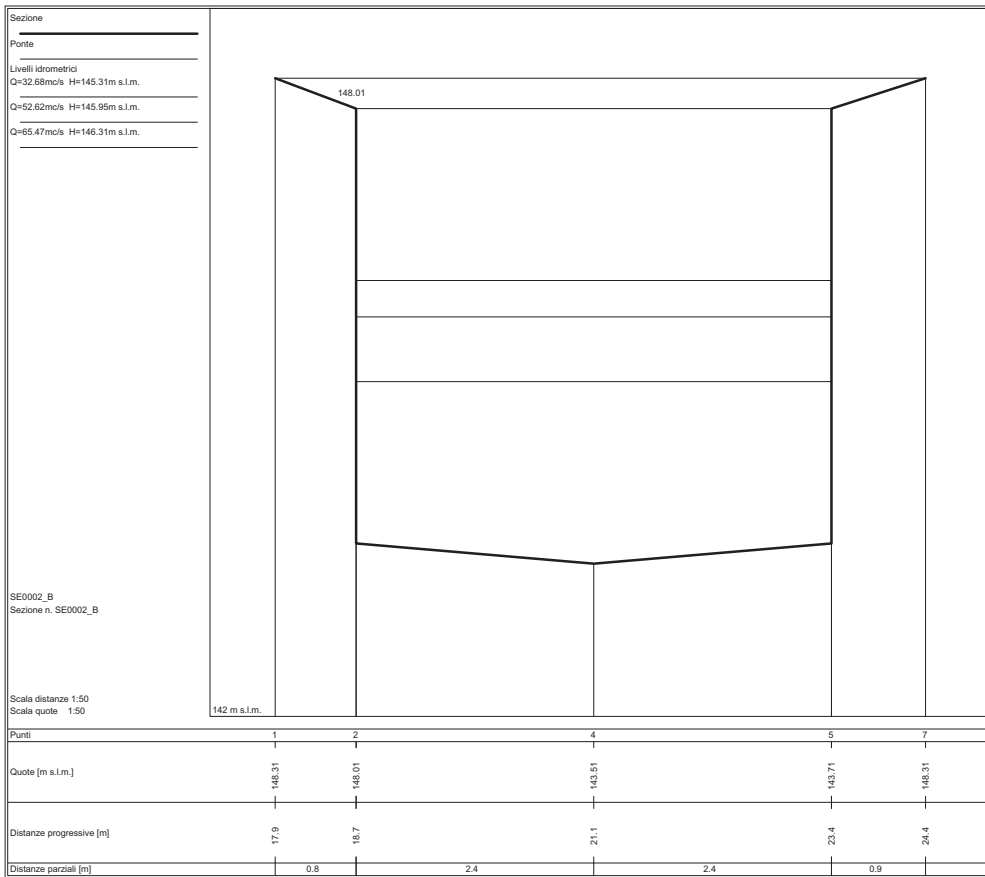
WEST
Systems s.r.l.
Divisione **PHYSIS**
INGEGNERIA PER L'AMBIENTE

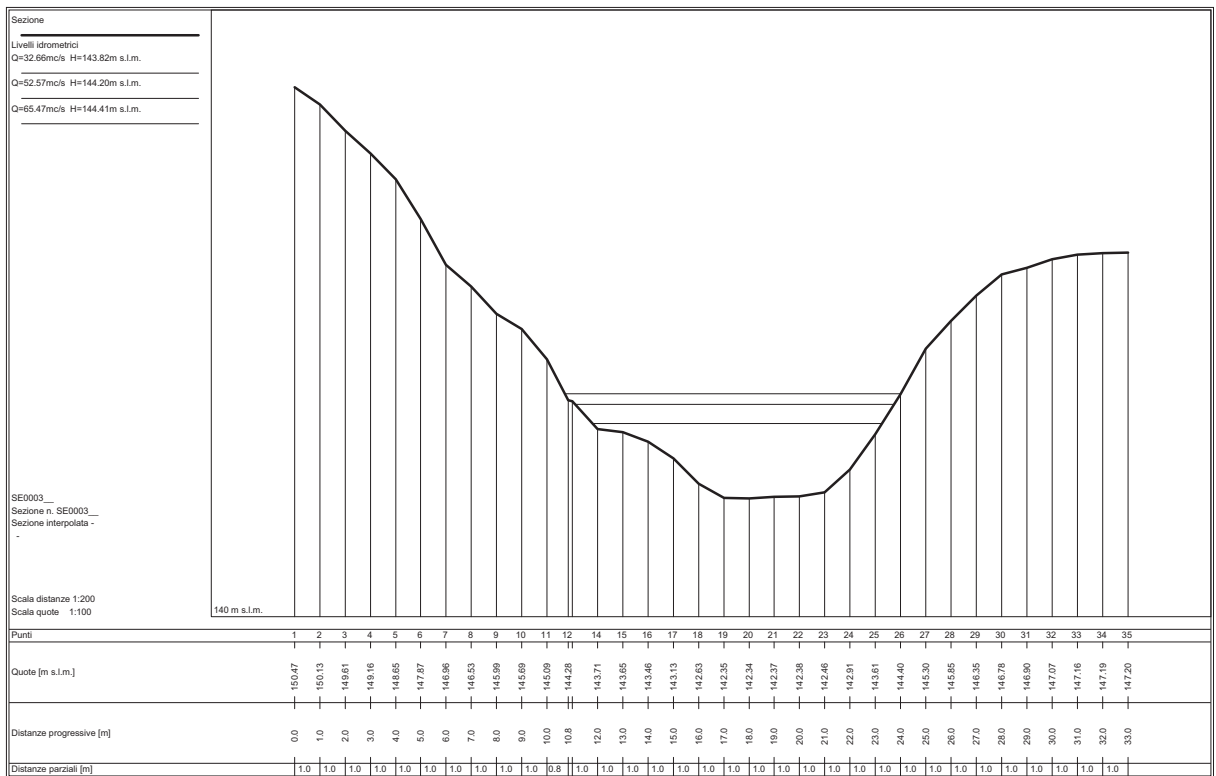
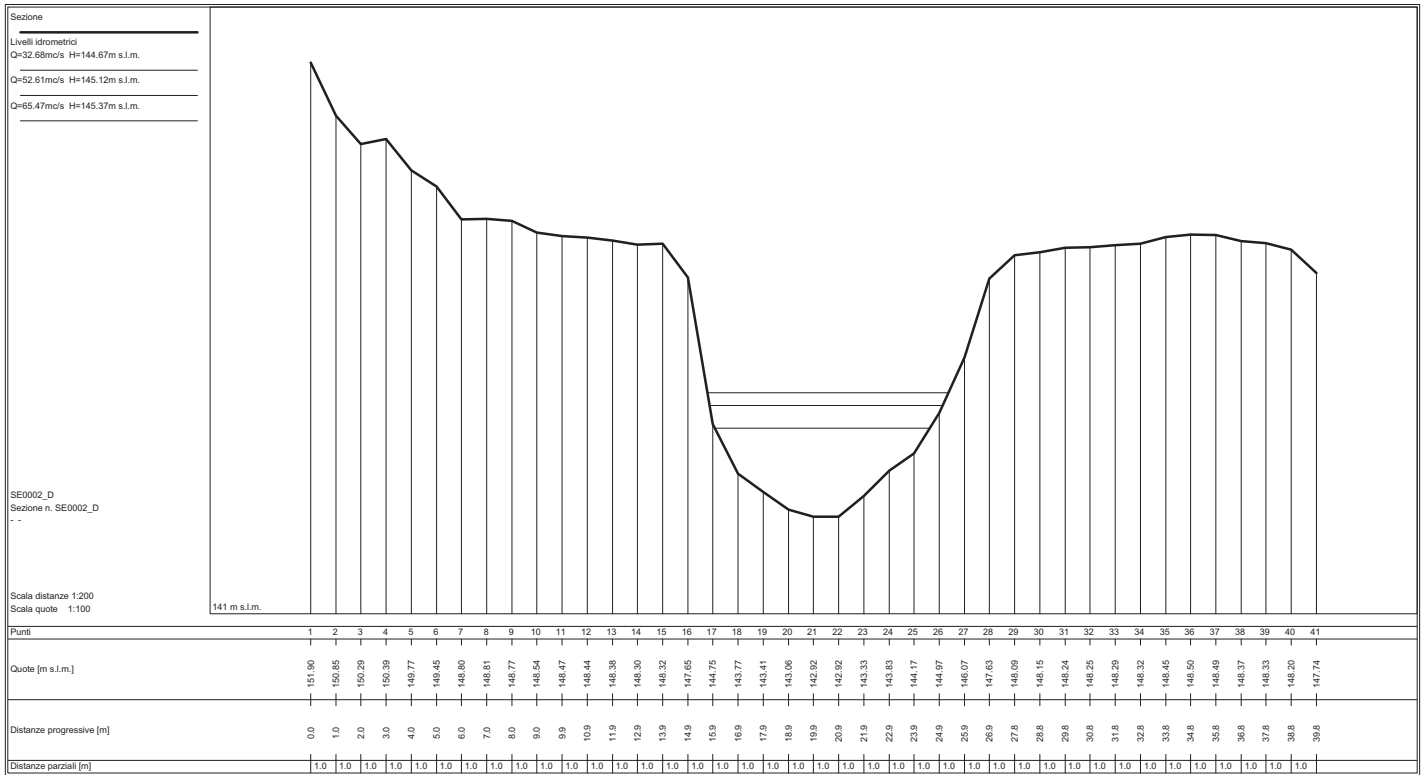
INDICE

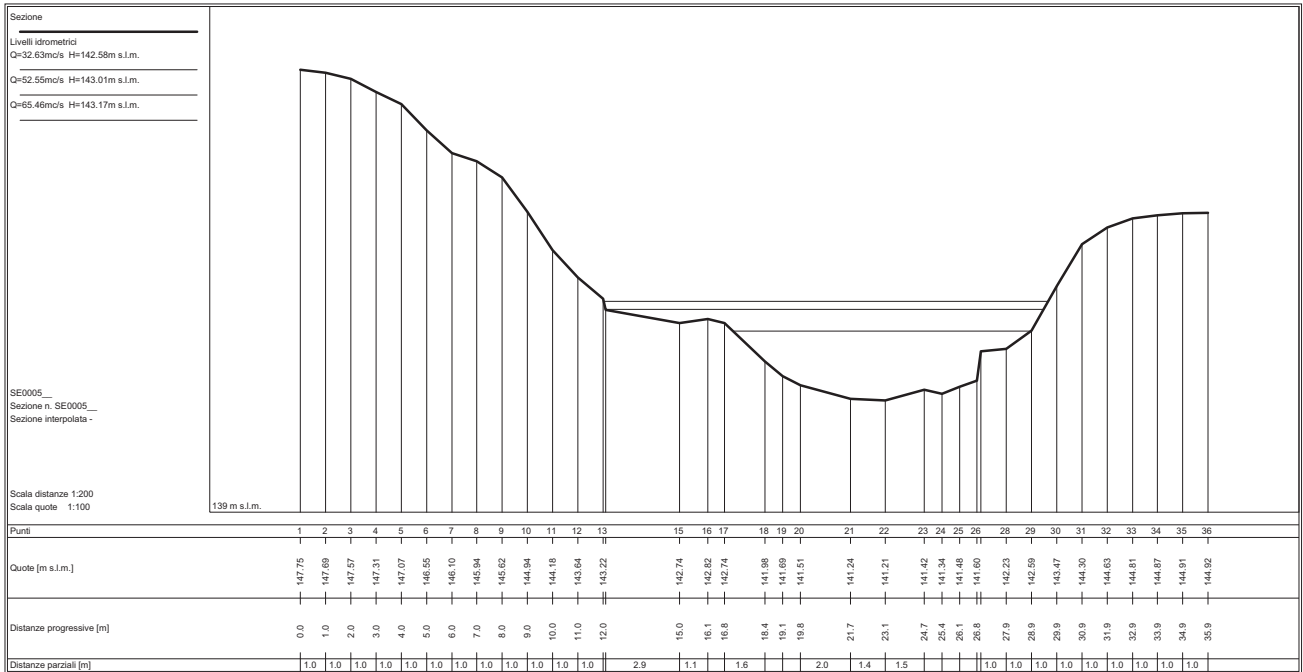
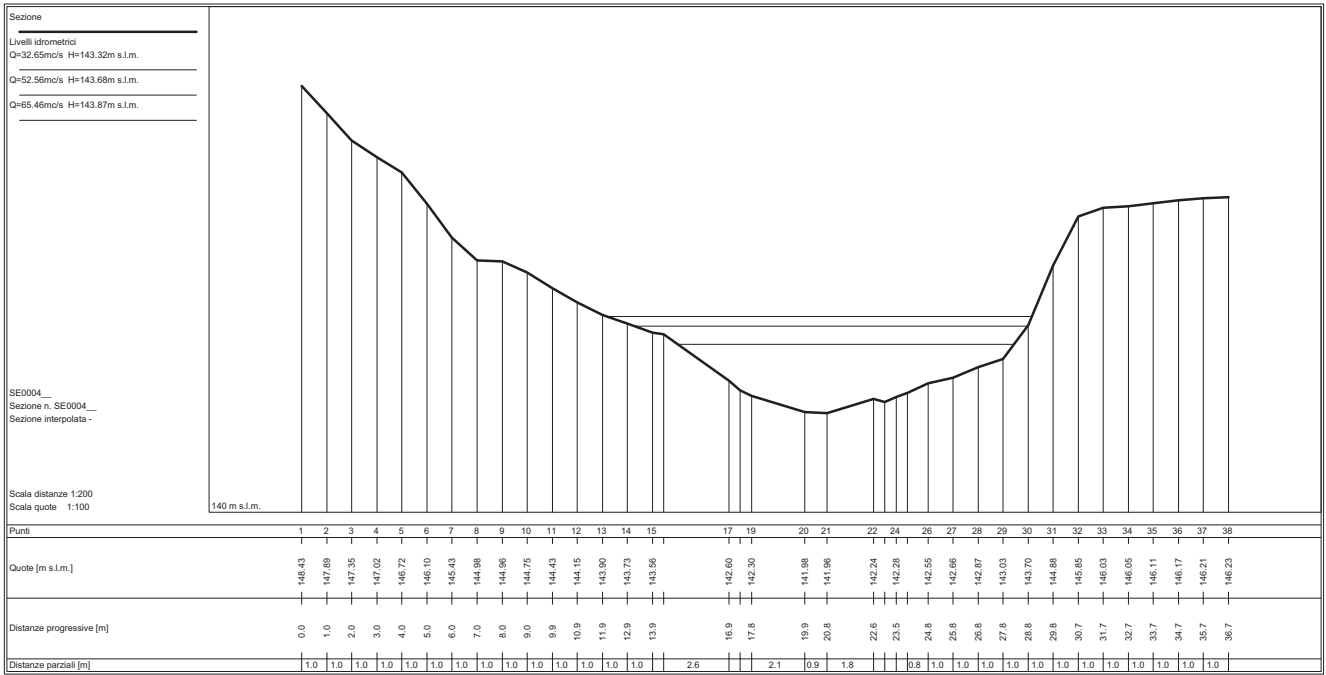
Sezioni fluviali 01 - VICELL – Sant'Ellero.....	1
Sezioni fluviali 01 - VICELL – Vicano	29
Sezioni fluviali 02 - MARNIA – Capannone.....	52
Sezioni fluviali 02 - MARNIA – Marnia_01.....	59
Sezioni fluviali 02 - MARNIA – Marnia_02.....	65
Sezioni fluviali 02 - MARNIA – Marnia_03.....	72
Sezioni fluviali 02 - MARNIA – Trana	89
Sezioni fluviali 03 - LECCIO – Leccio	101
Sezioni fluviali 03 - LECCIO – San Carlino	187
Sezioni fluviali 03 - LECCIO – Tornia	217
Sezioni fluviali 04 - CETINA – Cetina	263
Sezioni fluviali 05 - RICCHI – Castelnuovo.....	295
Sezioni fluviali 05 - RICCHI – Chiesimone_01	313
Sezioni fluviali 05 - RICCHI – Chiesimone_02	363
Sezioni fluviali 05 - RICCHI – Chiesimone_03.....	397
Sezioni fluviali 05 - RICCHI – Orecchie.....	465
Sezioni fluviali 05 - RICCHI – Ricavo	482
Sezioni fluviali 06 - RESCO – Colmate_01	524
Sezioni fluviali 06 - RESCO – Colmate_02	554
Sezioni fluviali 06 - RESCO – Colmate_diversivo	572
Sezioni fluviali 06 - RESCO – Pilano.....	597
Sezioni fluviali 06 - RESCO – Resco cascese_01	623
Sezioni fluviali 06 - RESCO – Resco cascese_02	741
Sezioni fluviali 06 - RESCO – Resco cascese_03.....	762
Sezioni fluviali 06 - RESCO – Resco Simontano	816

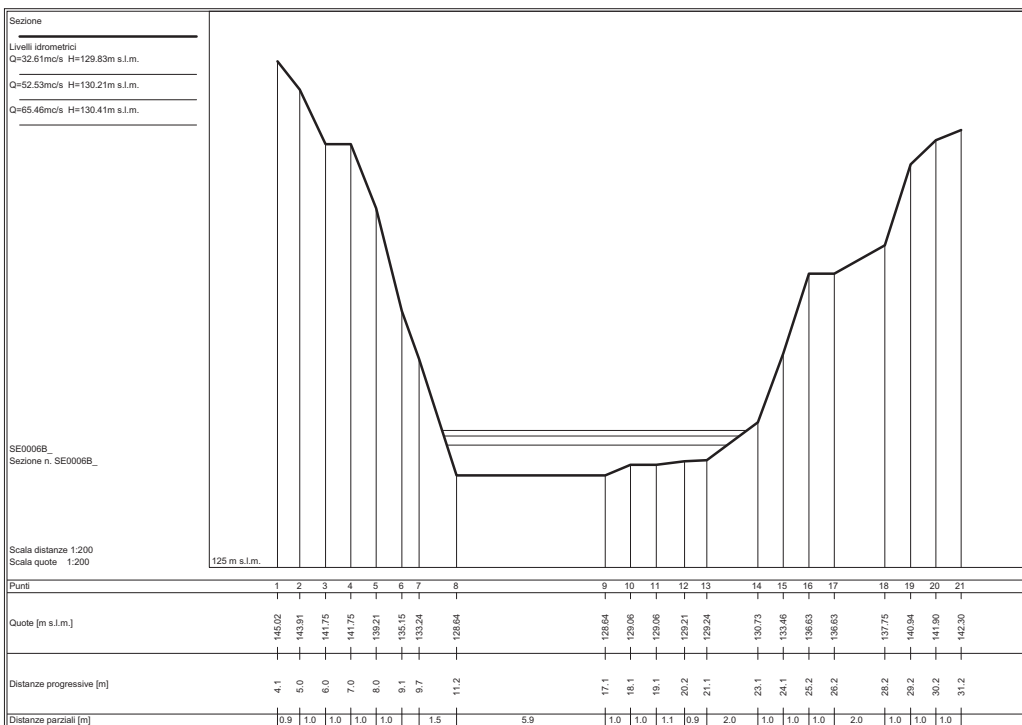
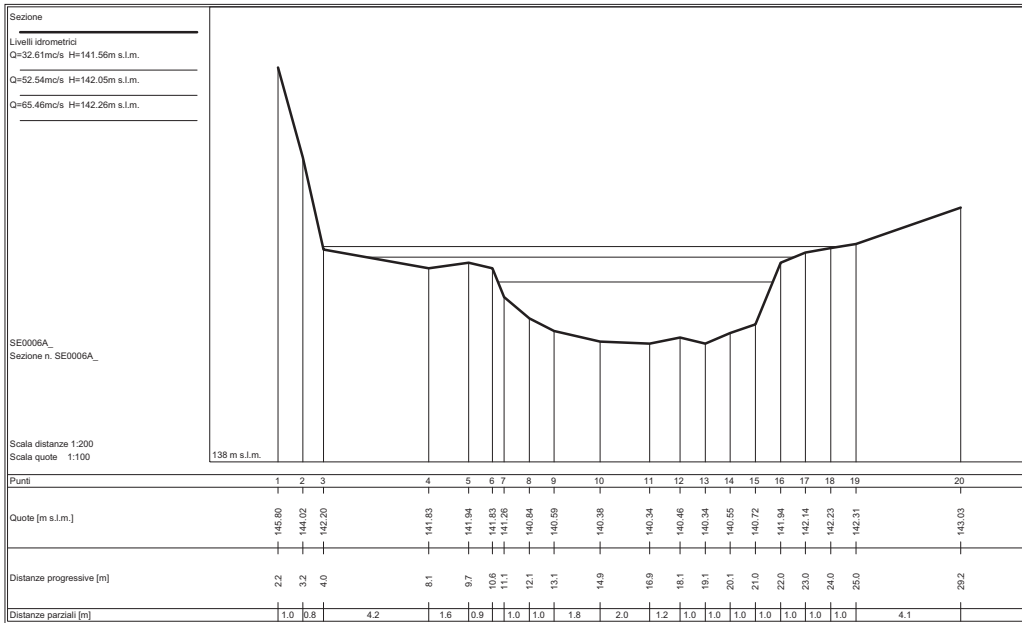
STATO ATTUALE

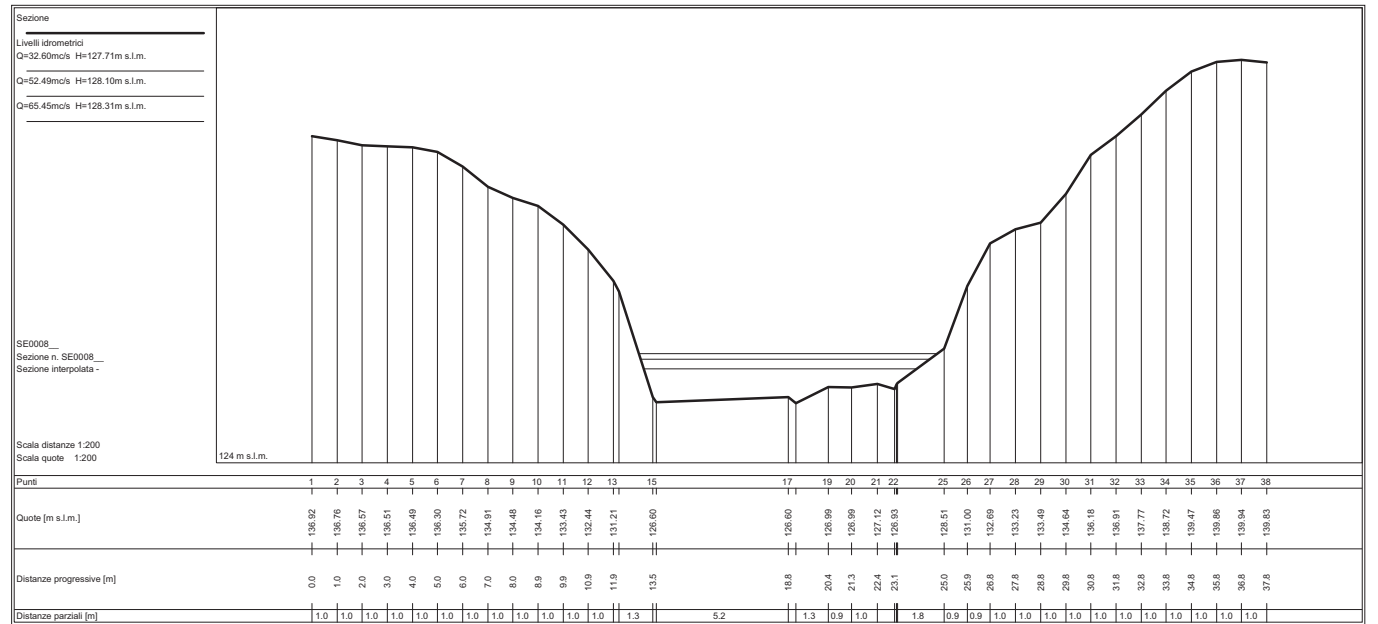
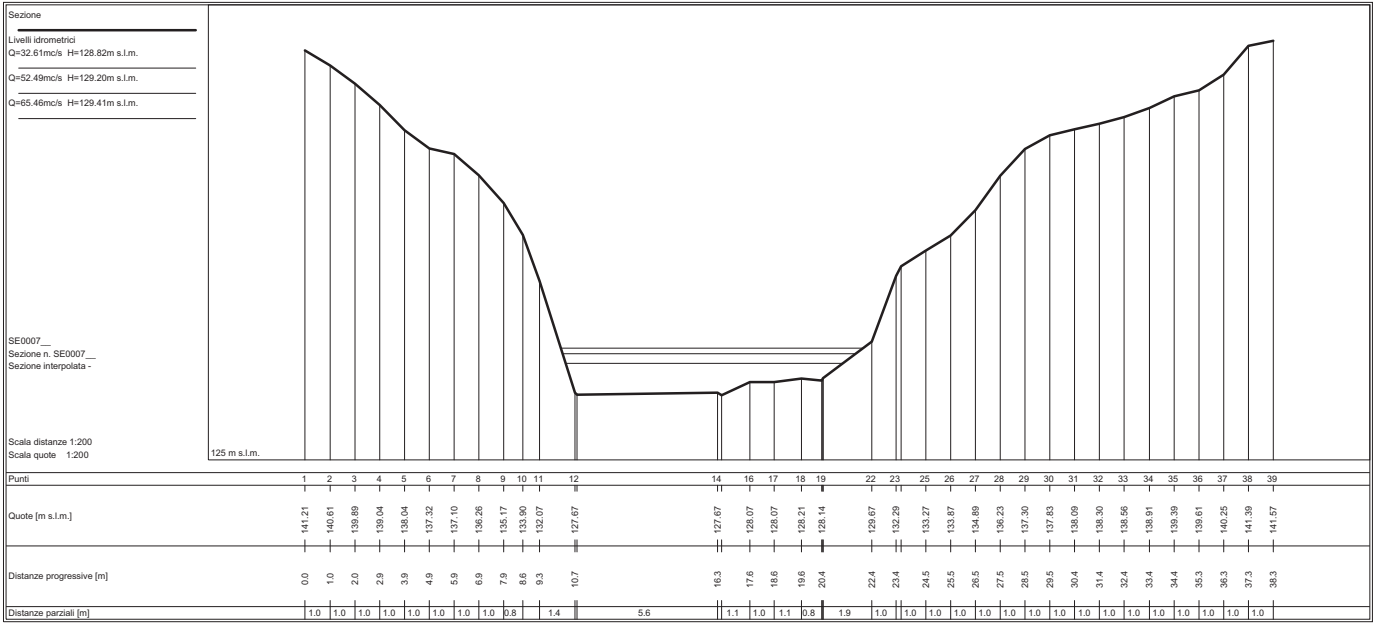
Sezioni fluviali 01 - VICELL – Sant'Ellero

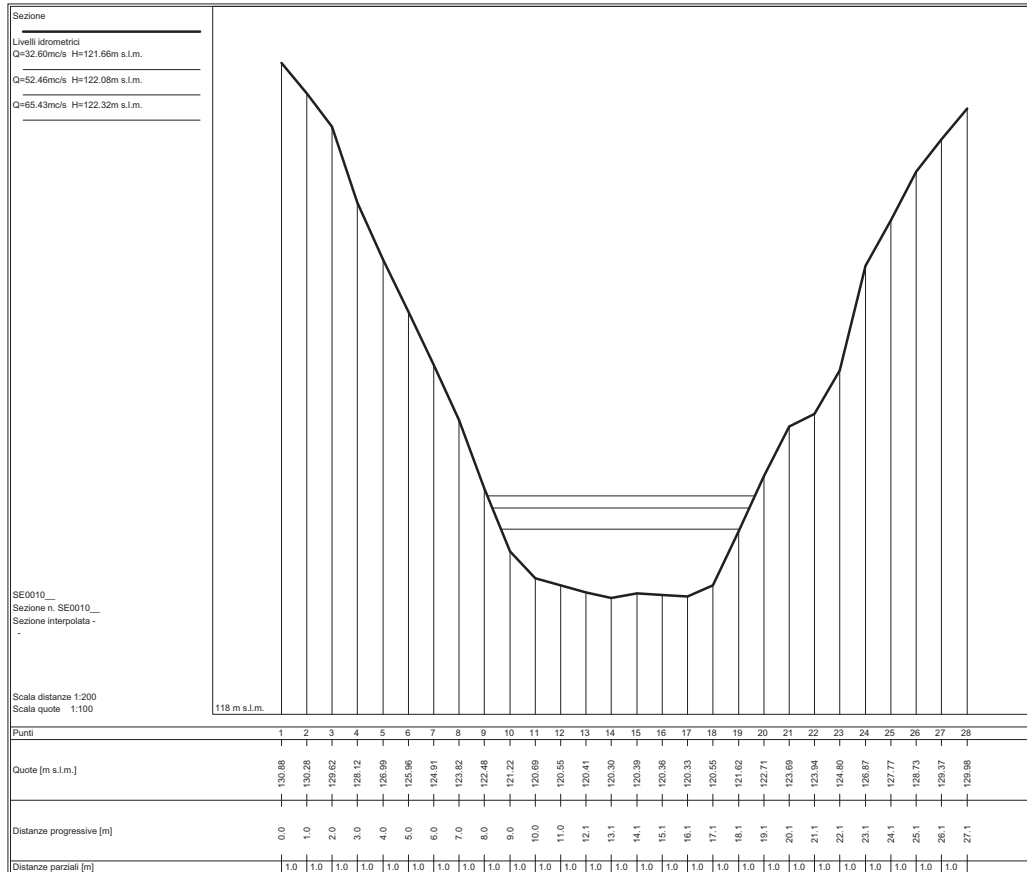
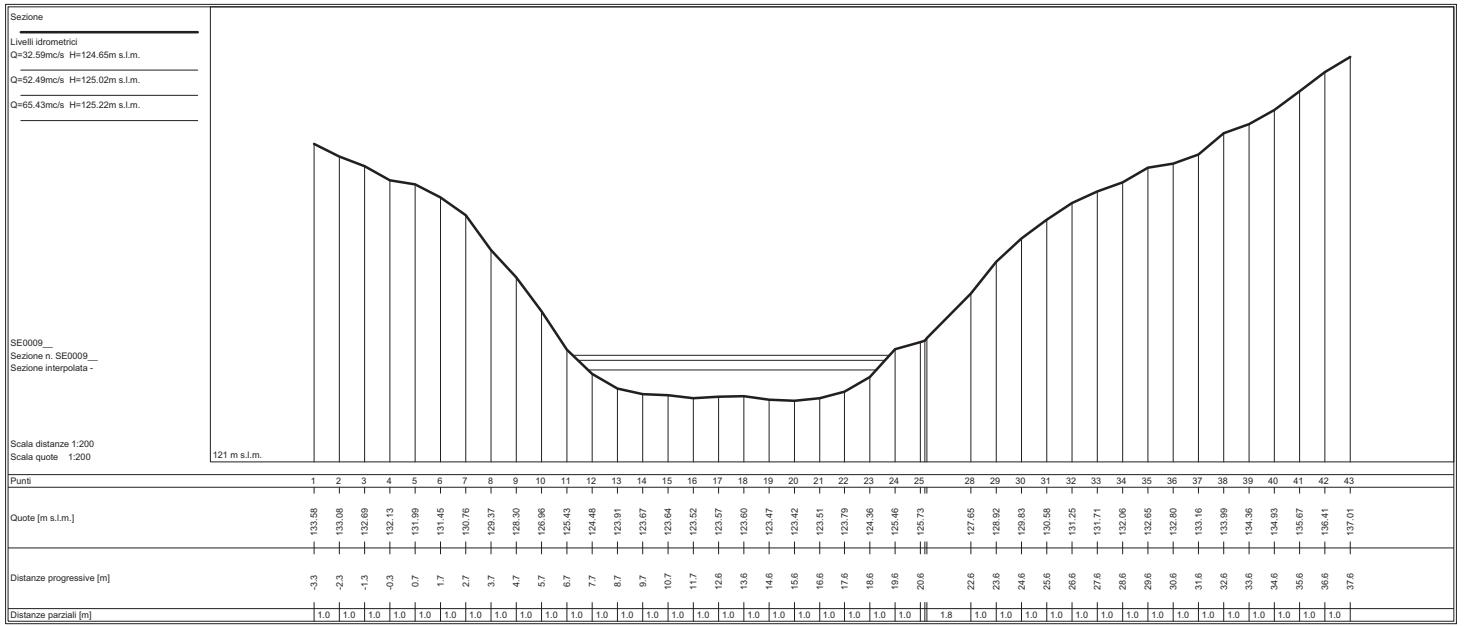


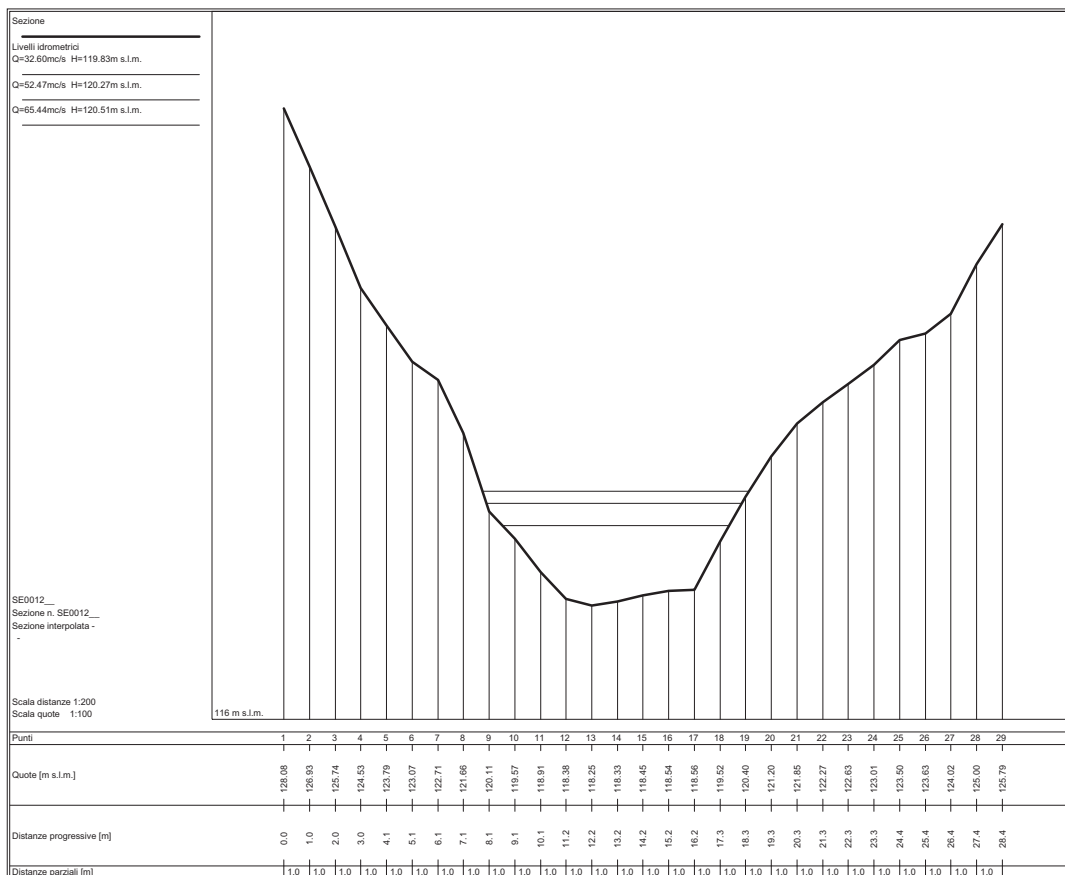
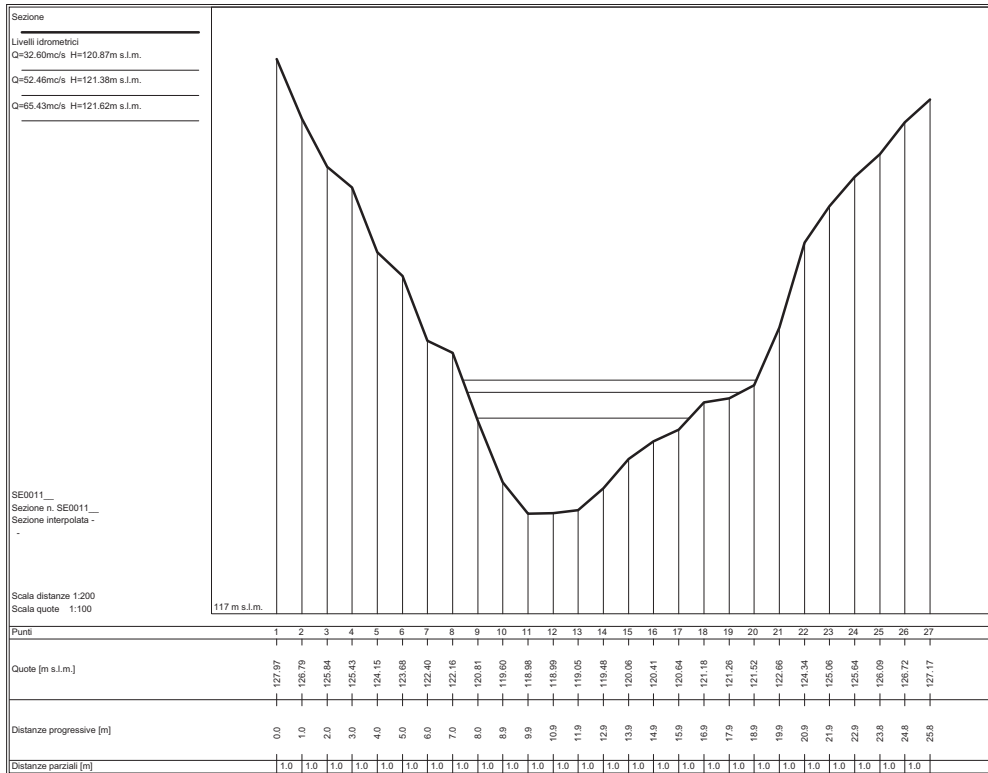


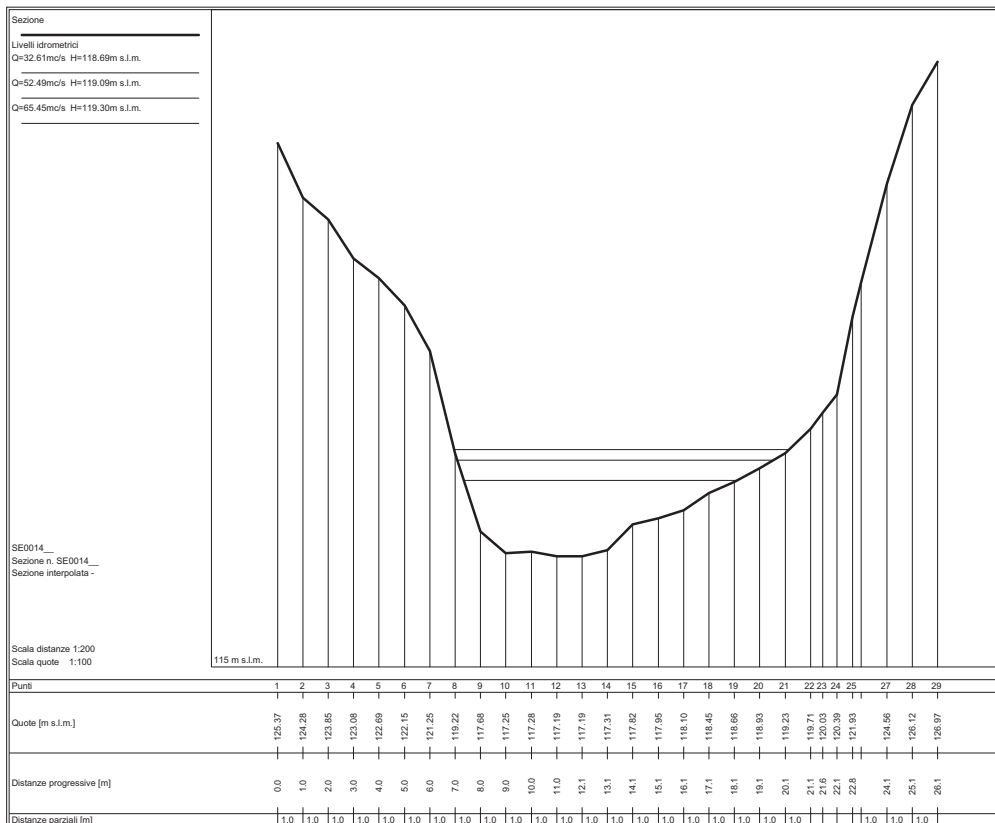
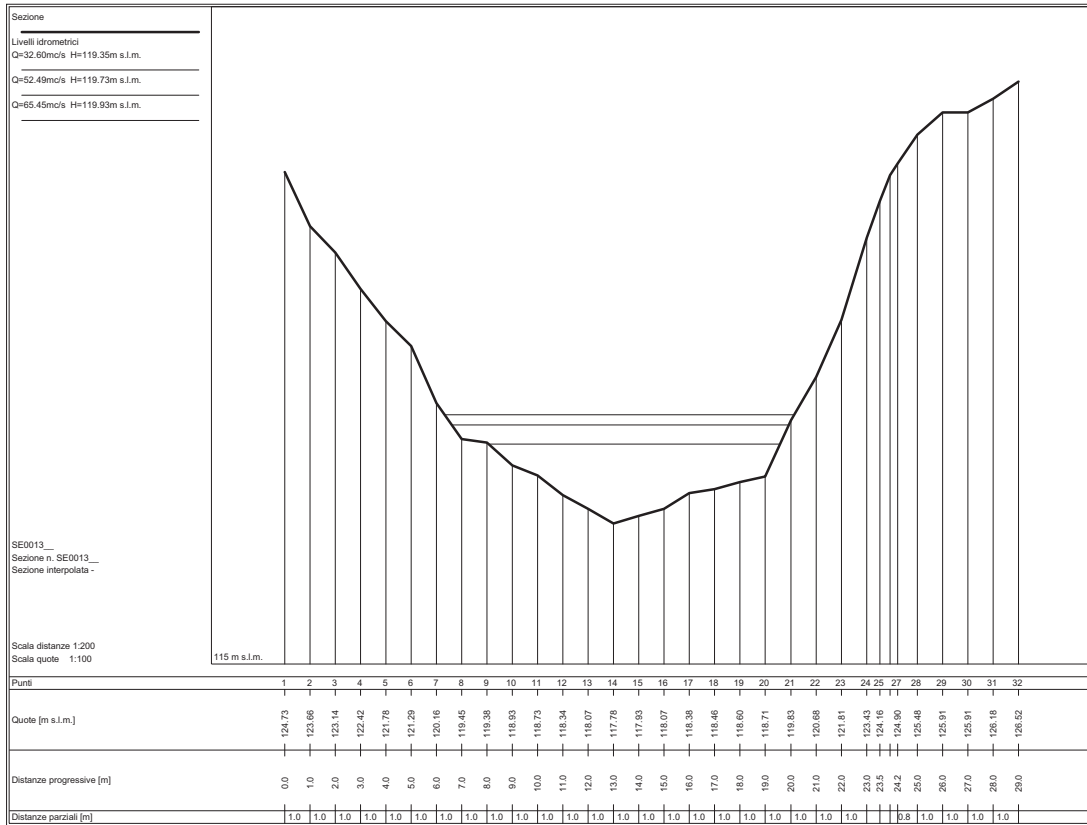


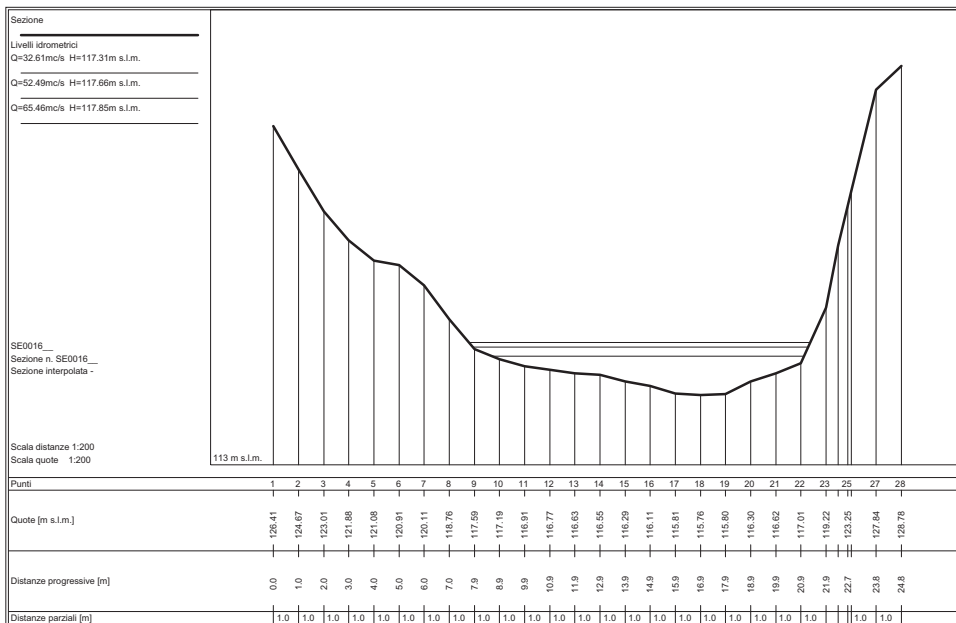
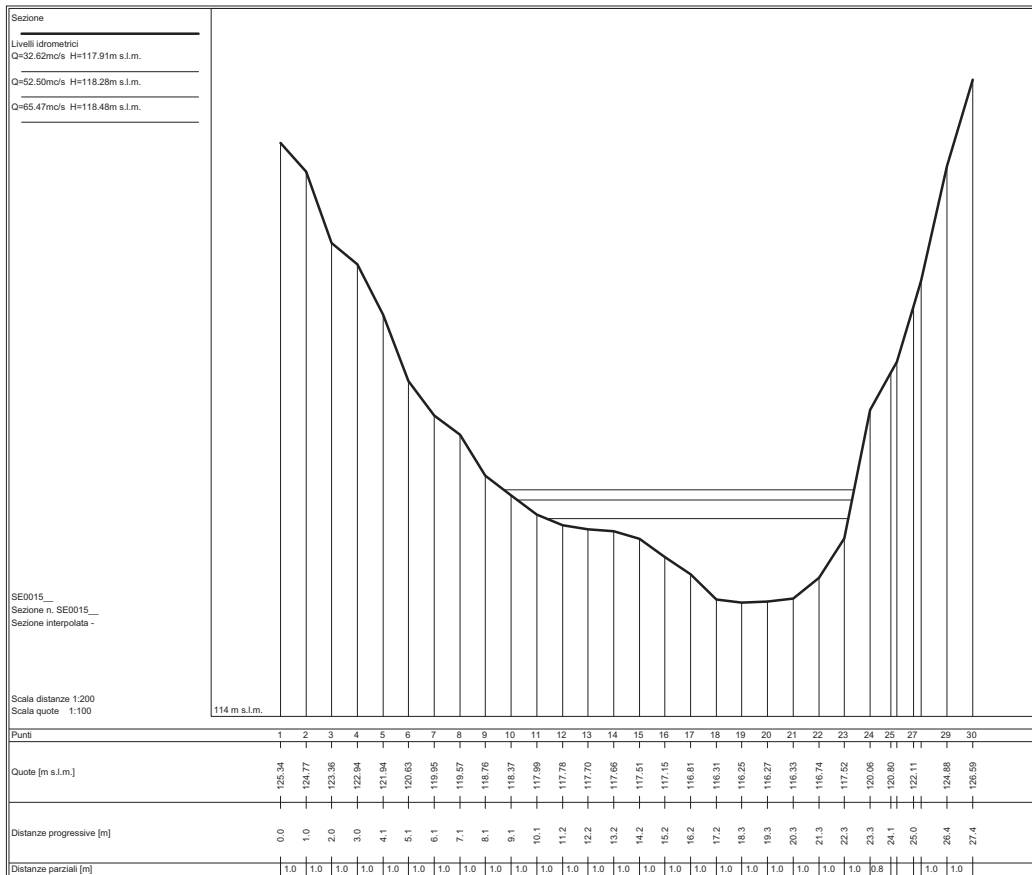


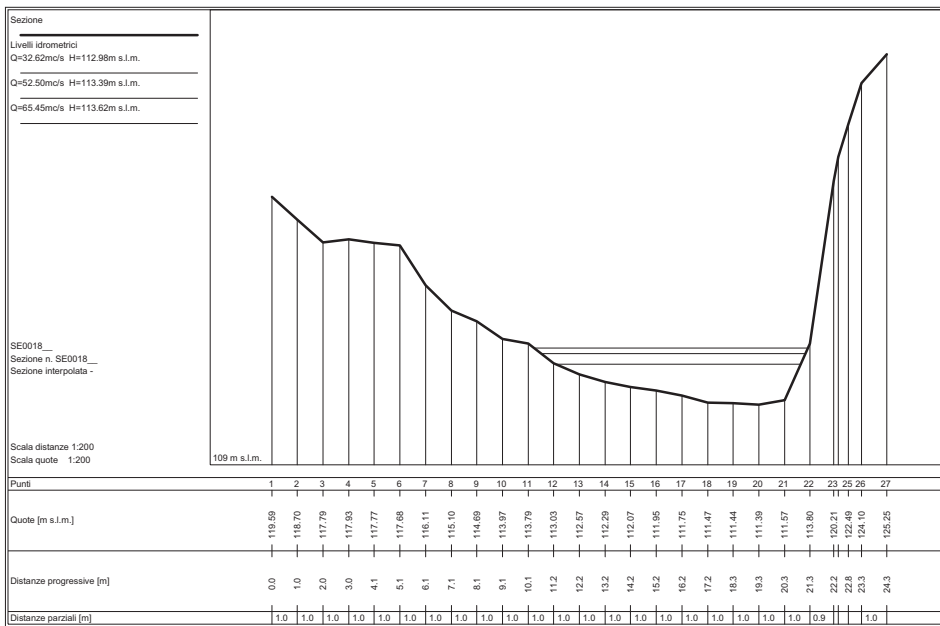
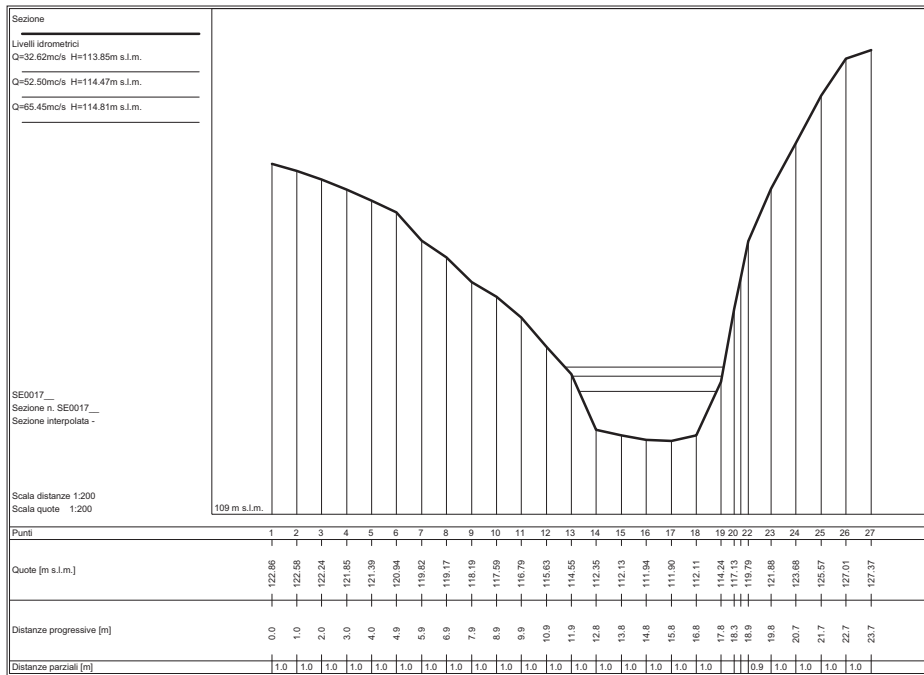


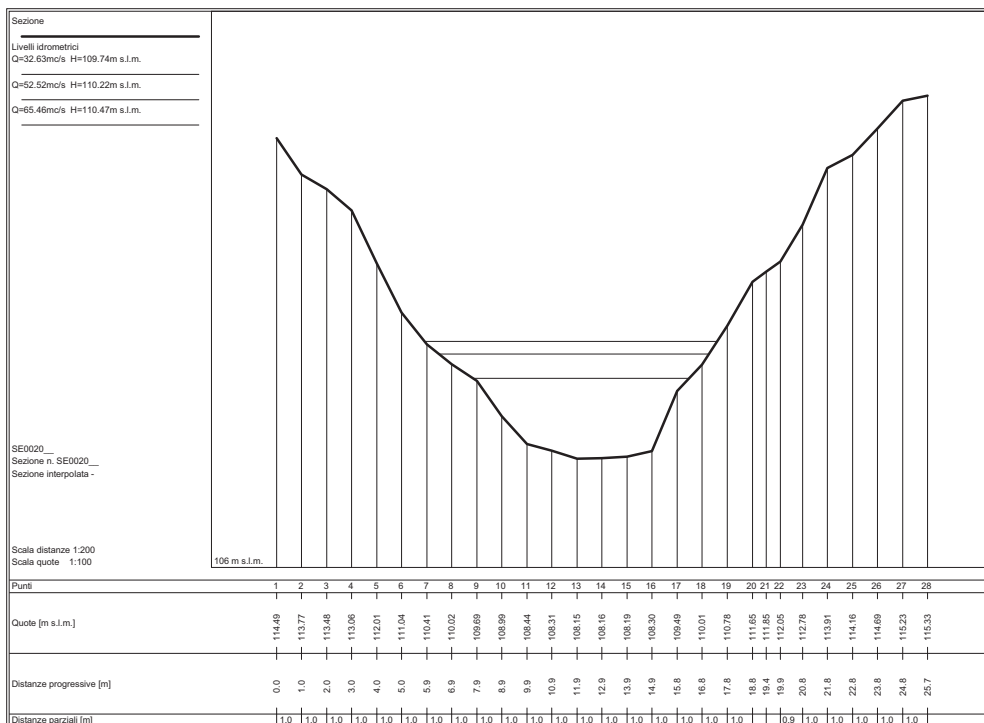
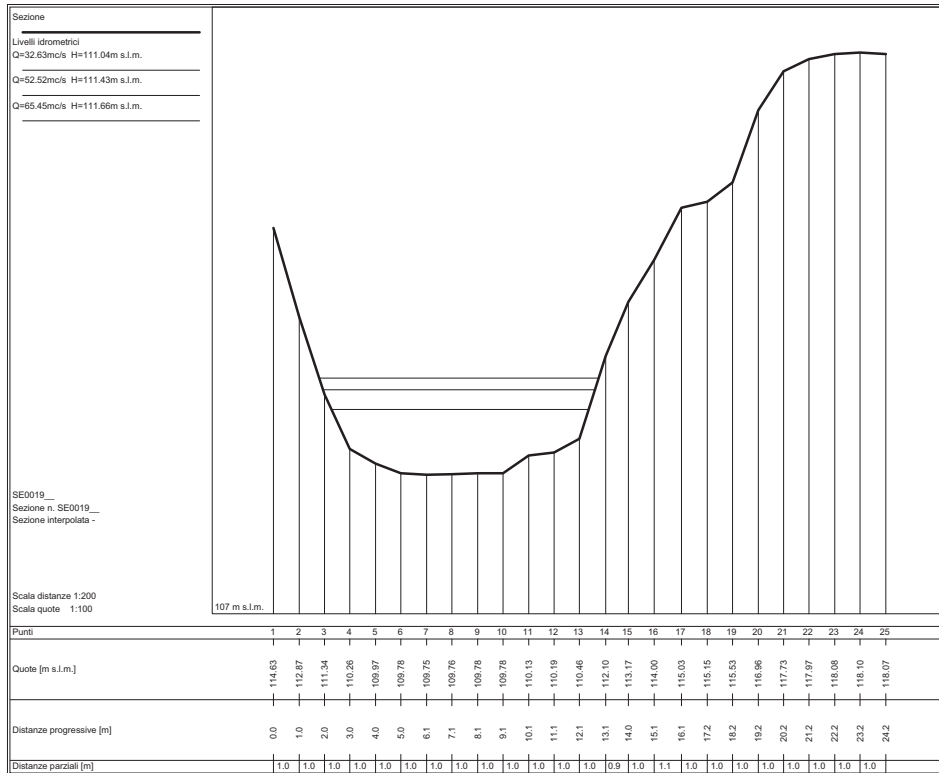


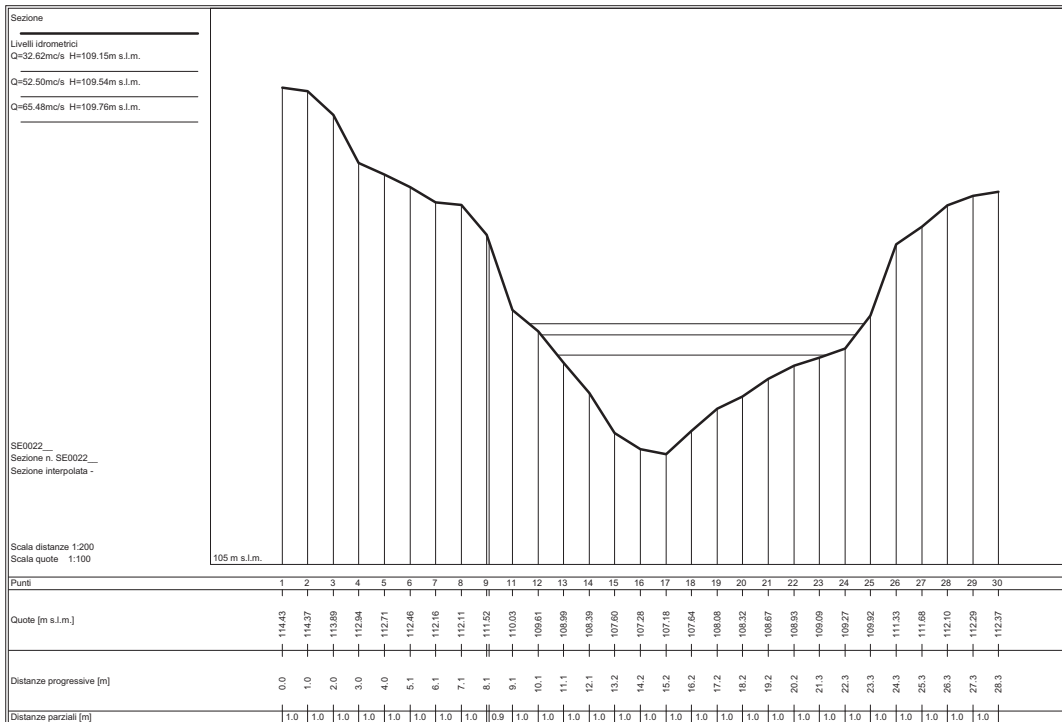
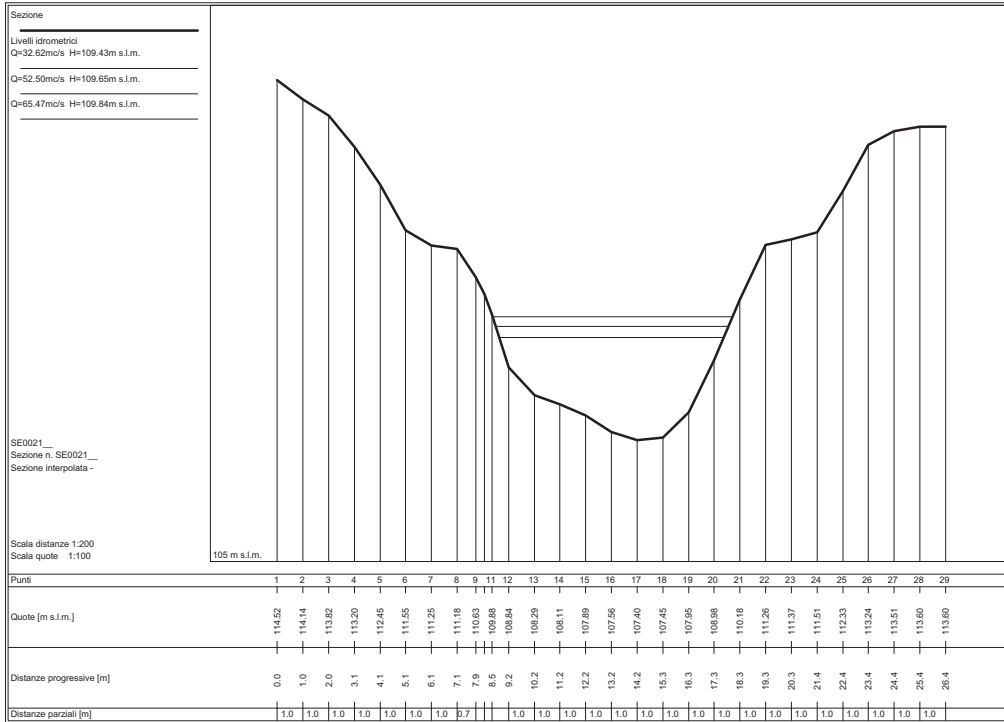


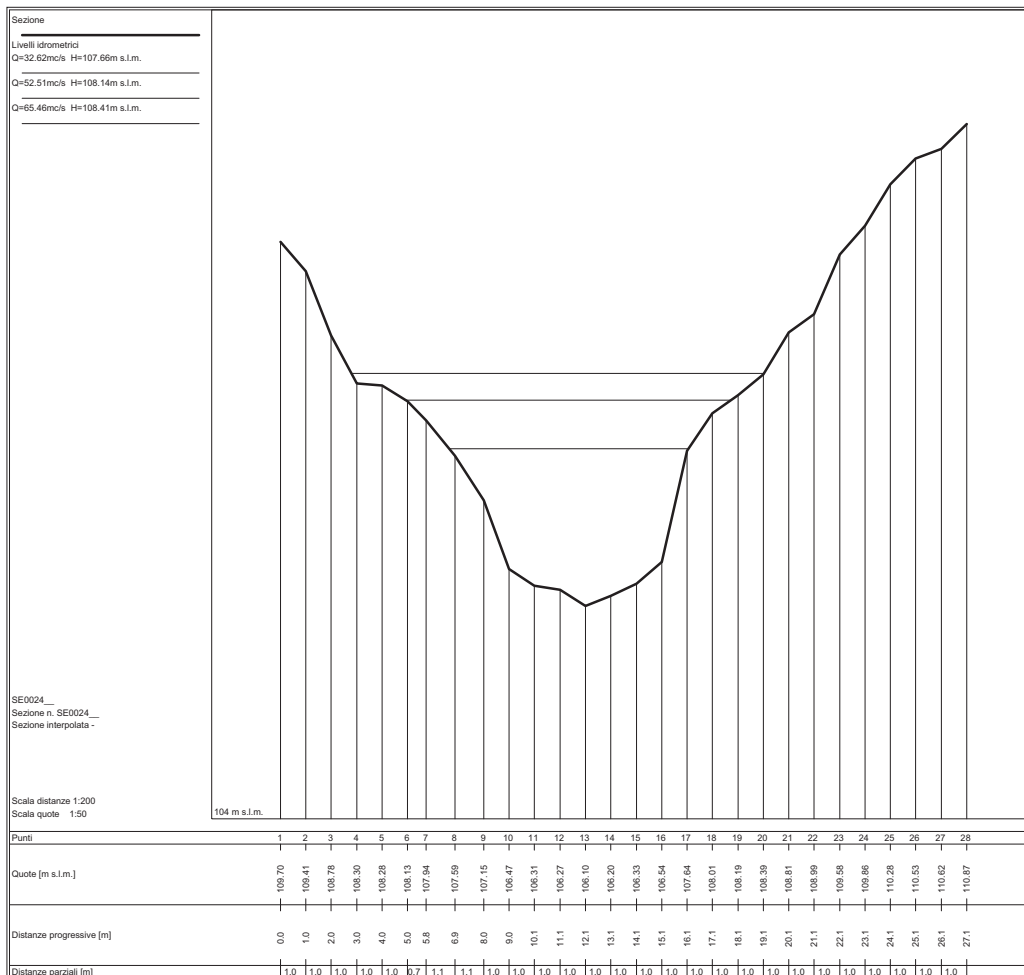
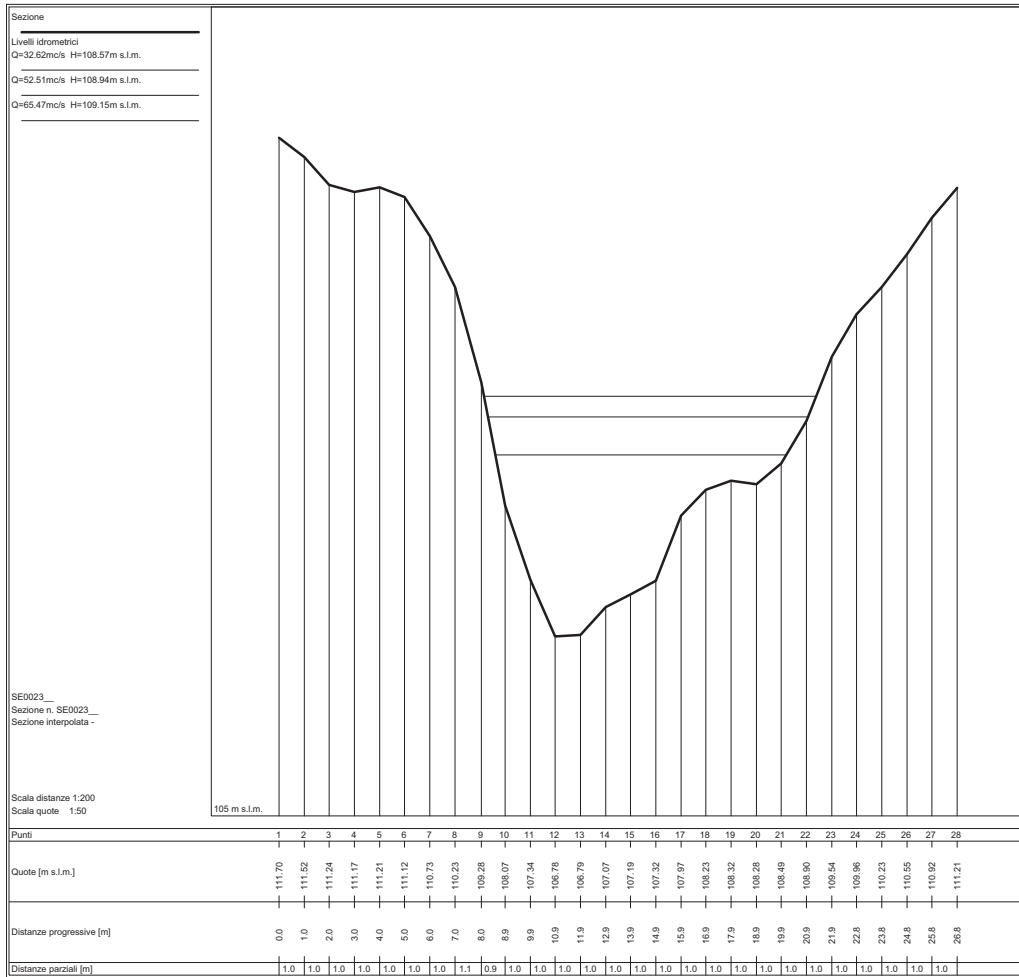


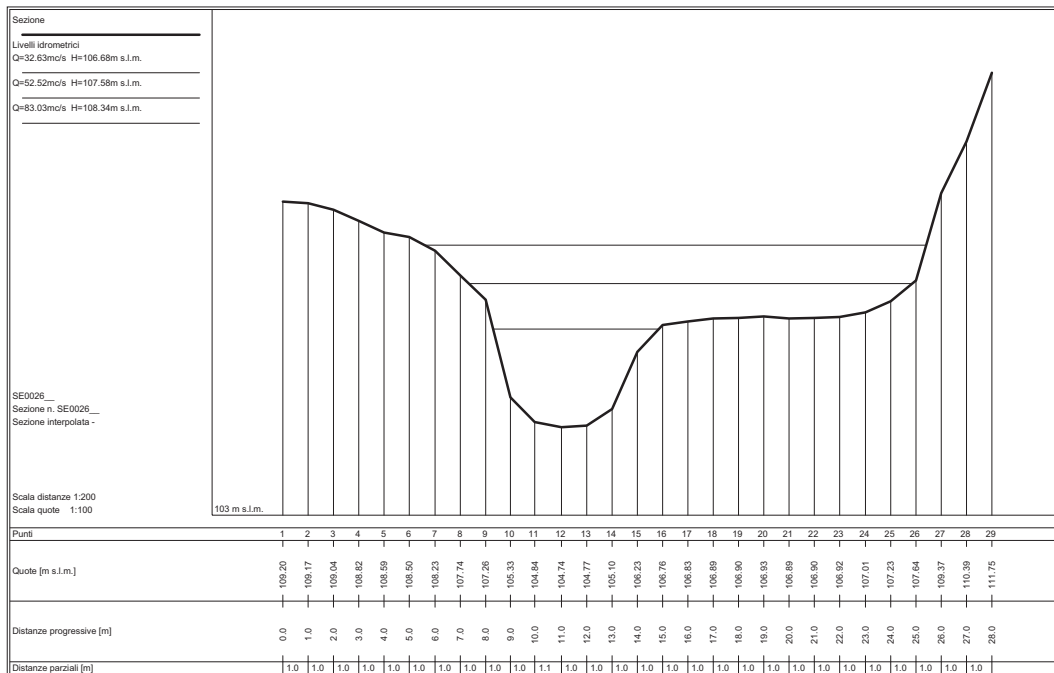
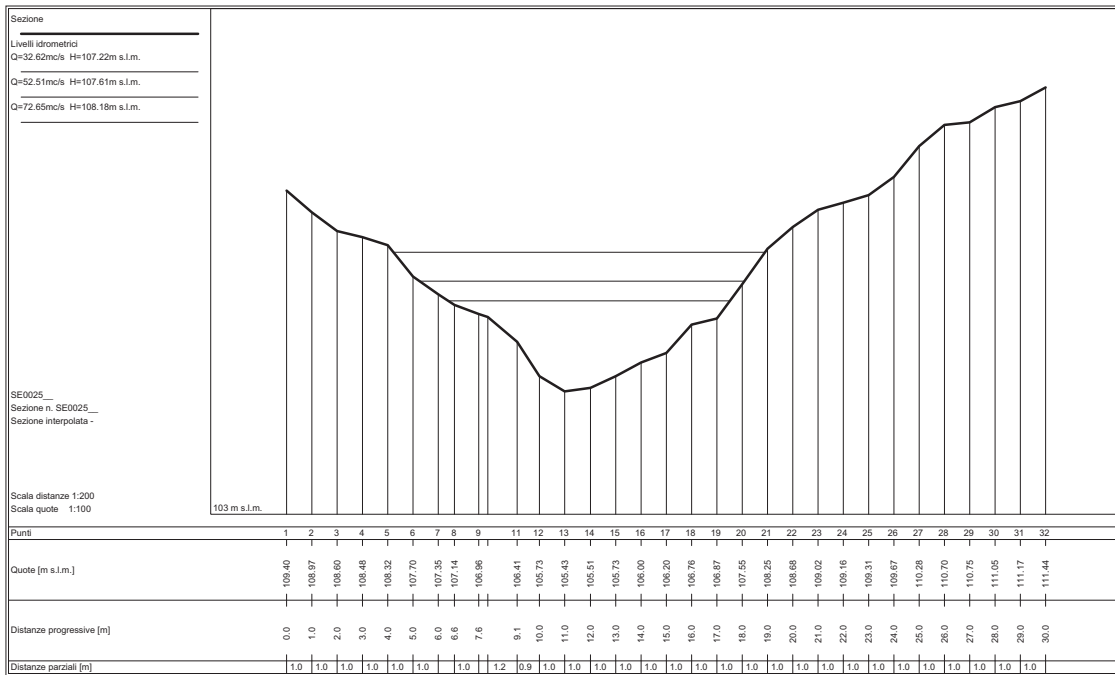


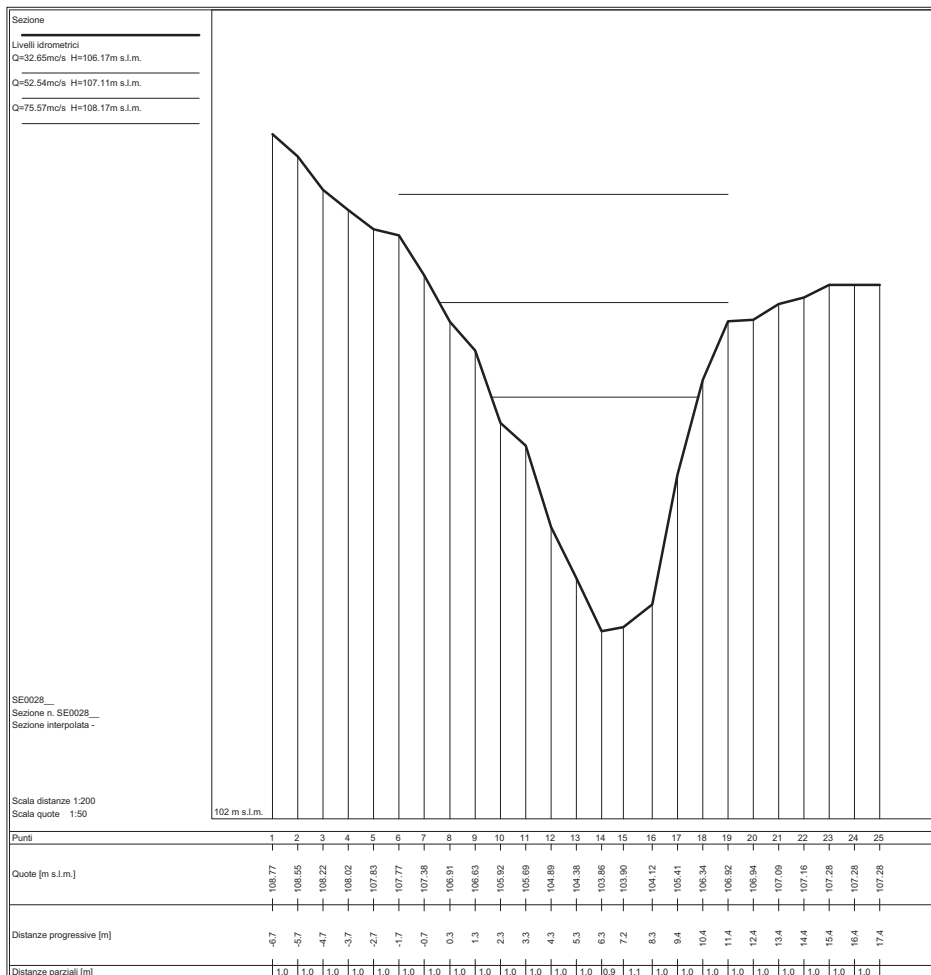
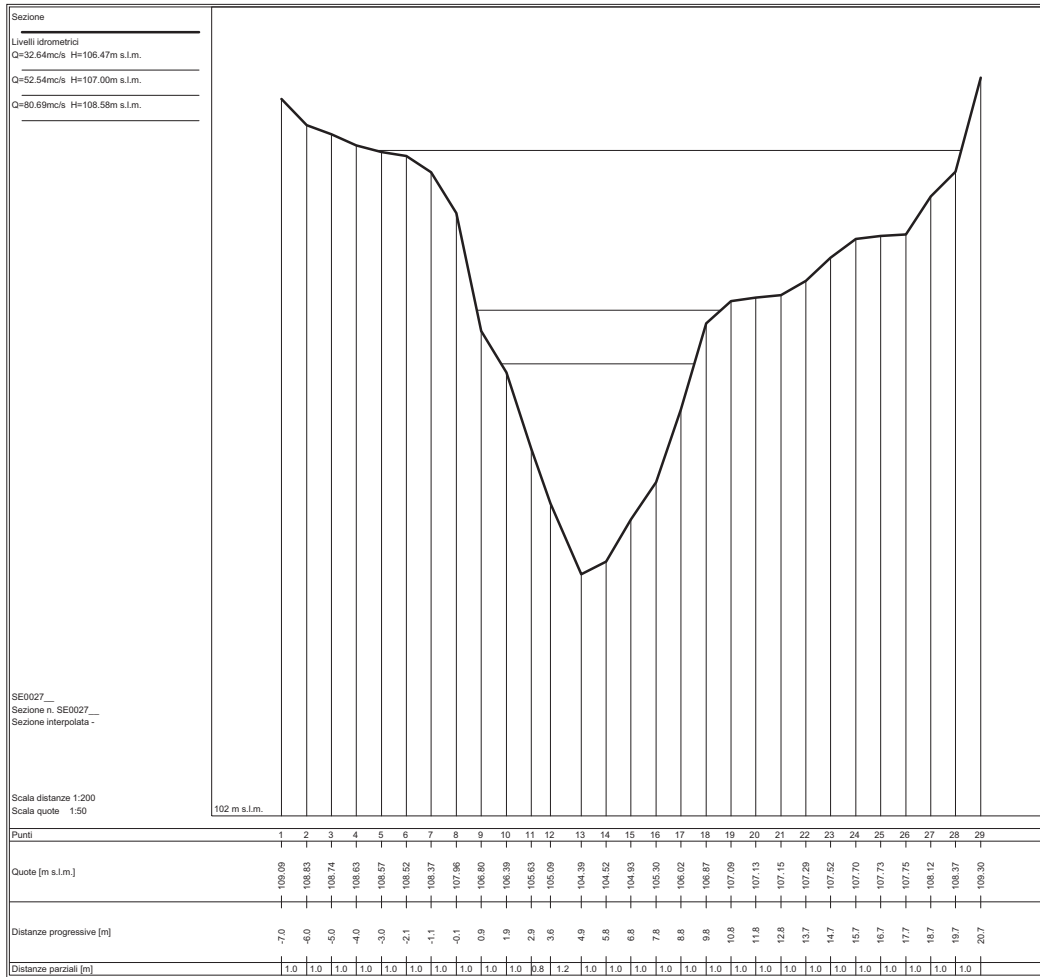


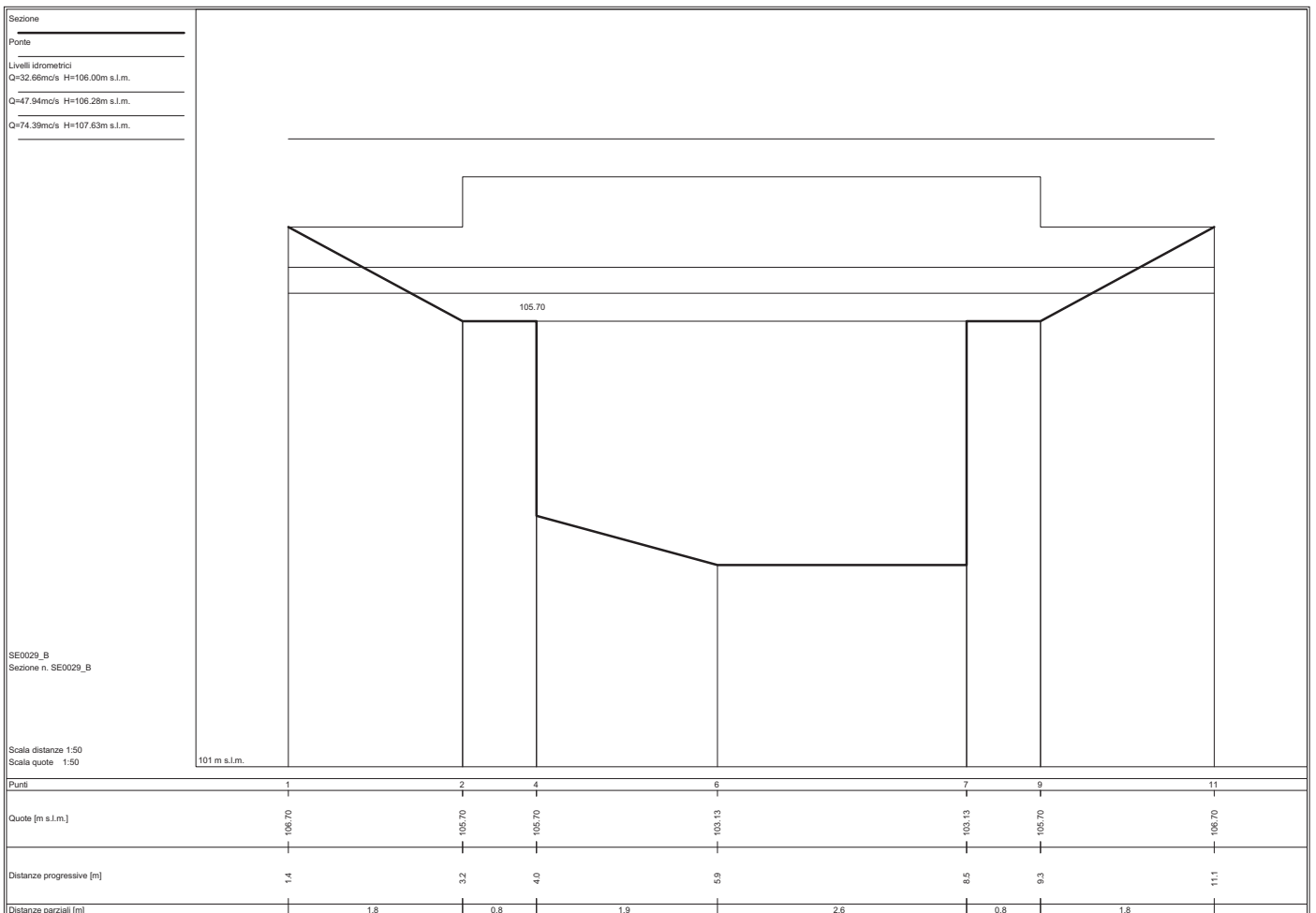



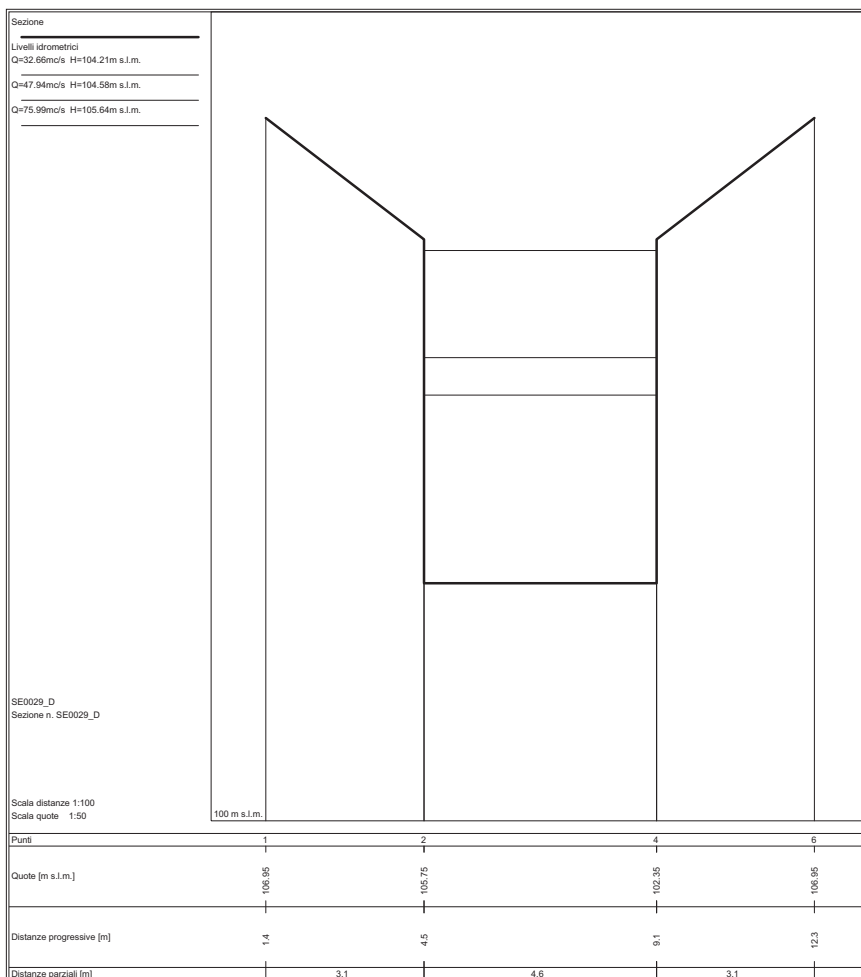
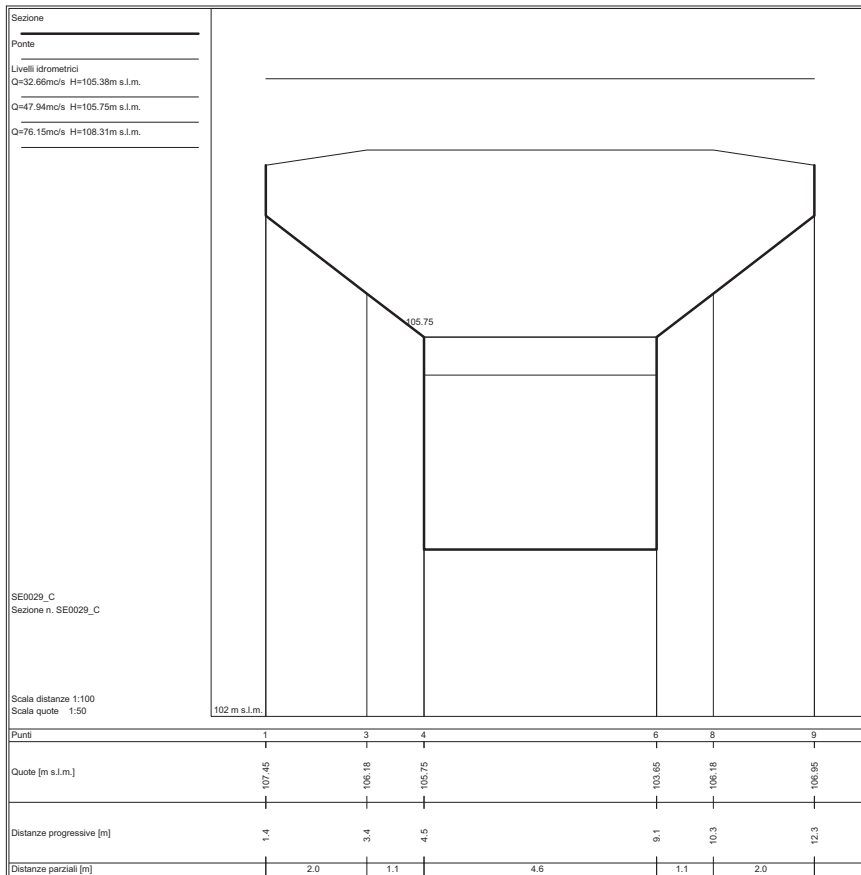


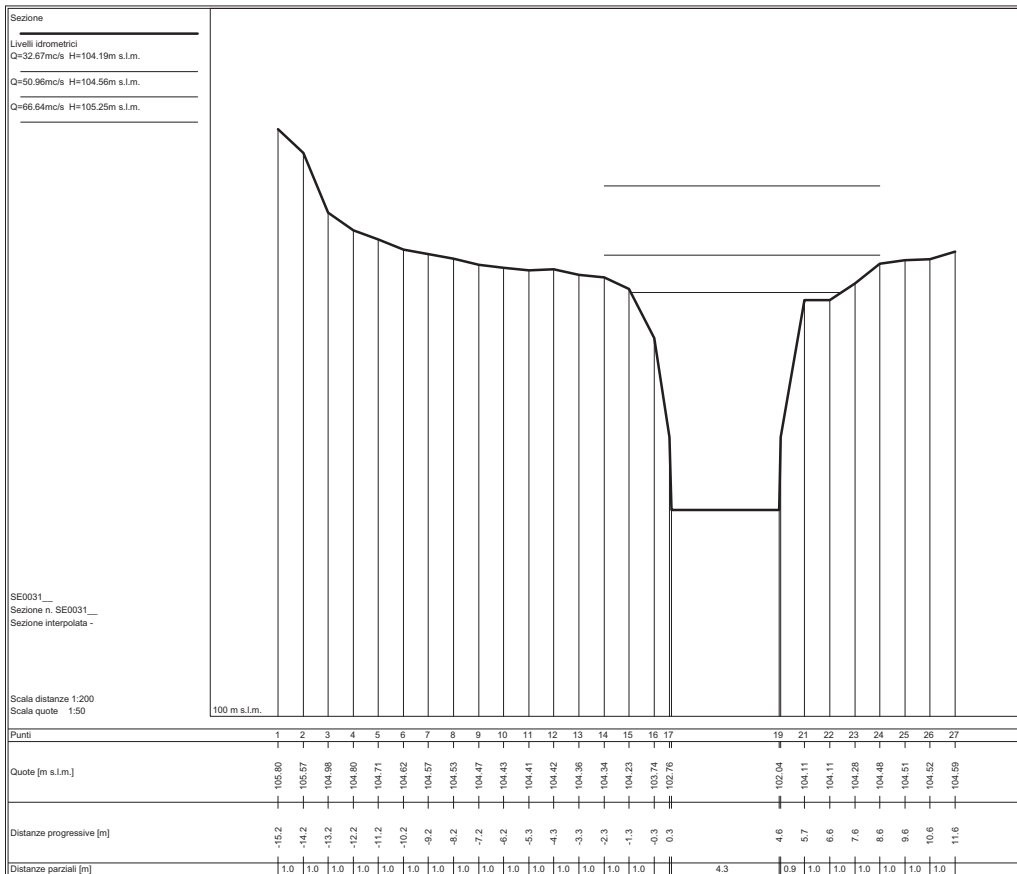
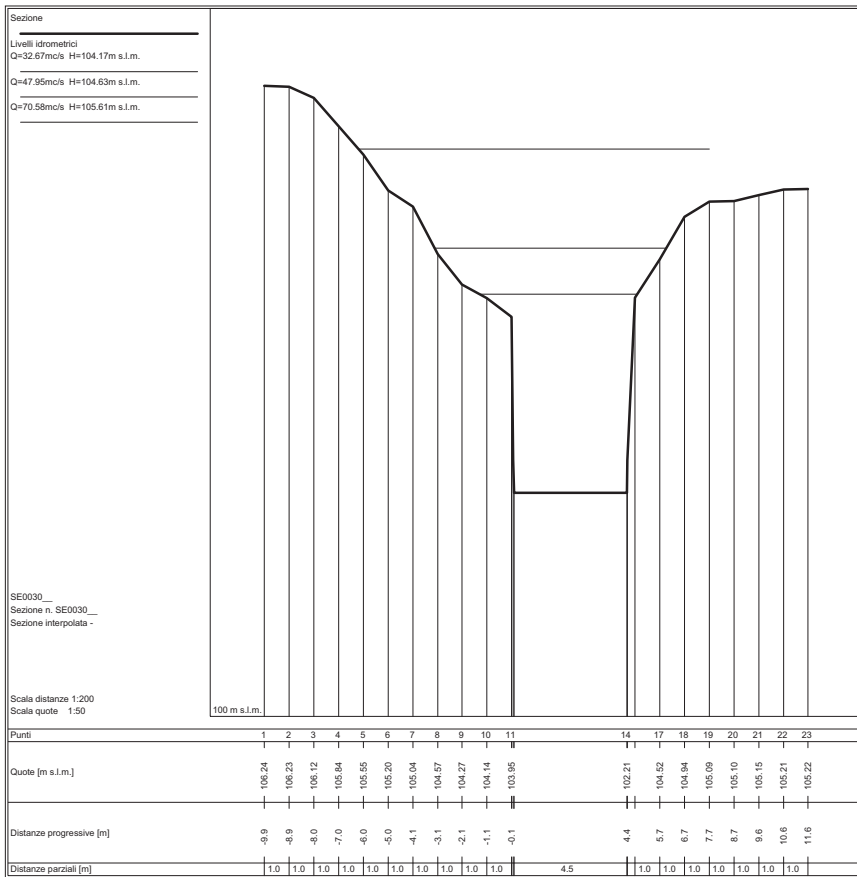


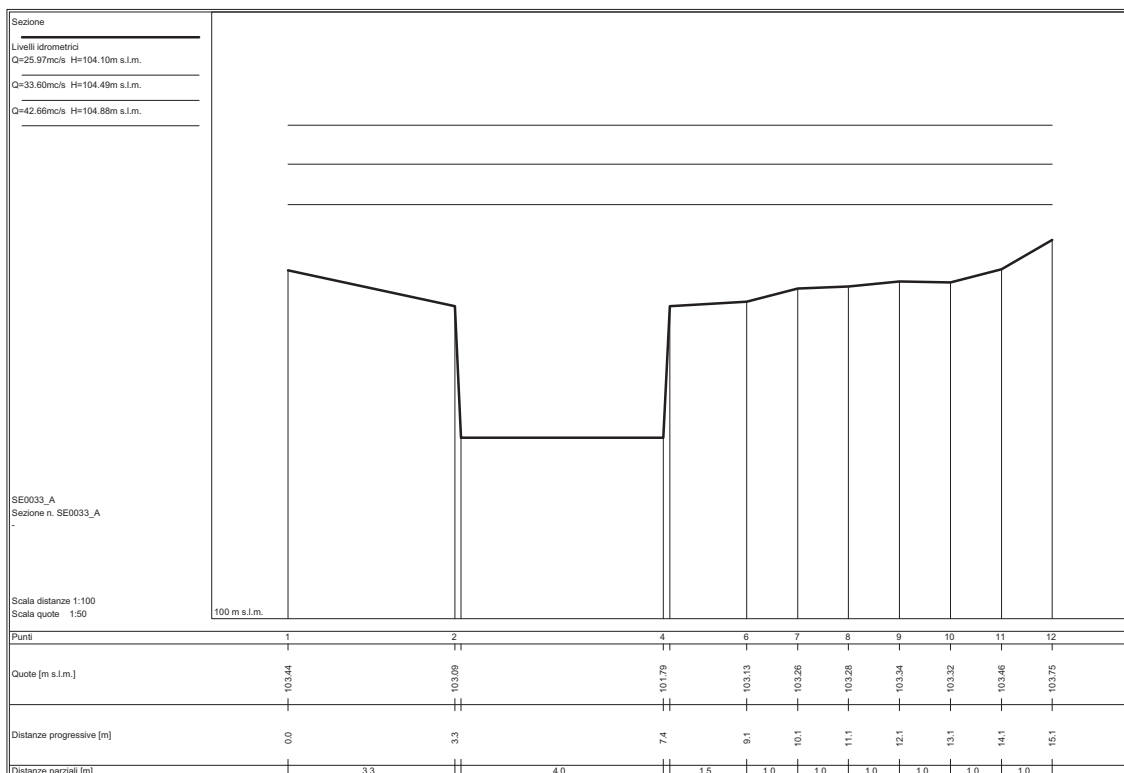
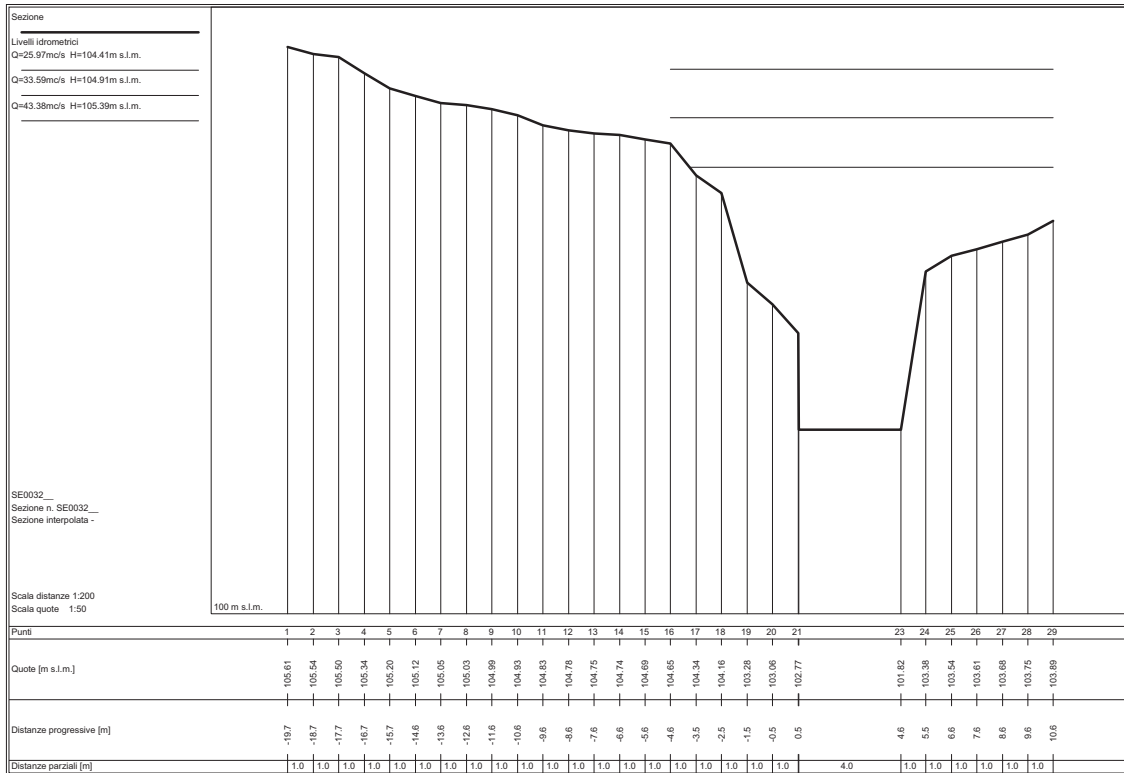






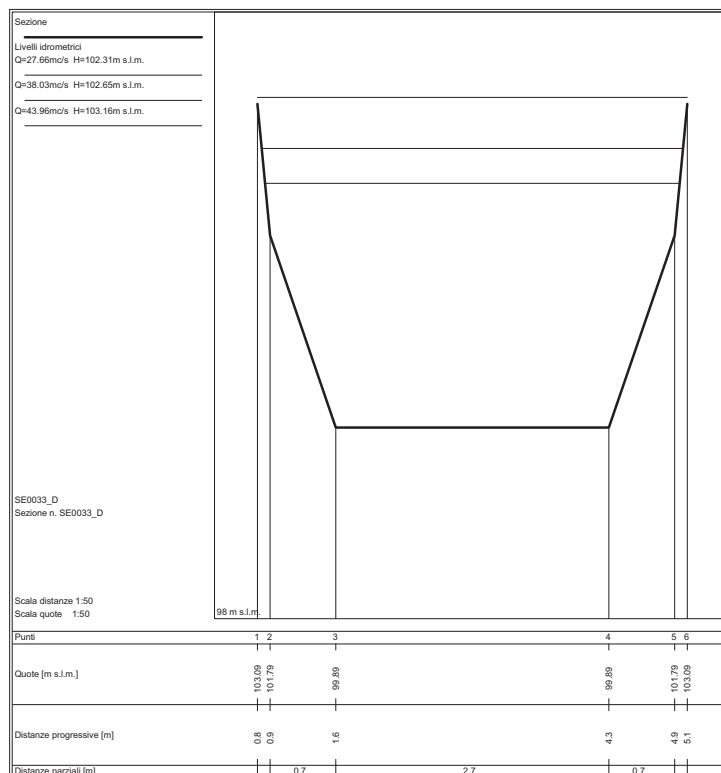



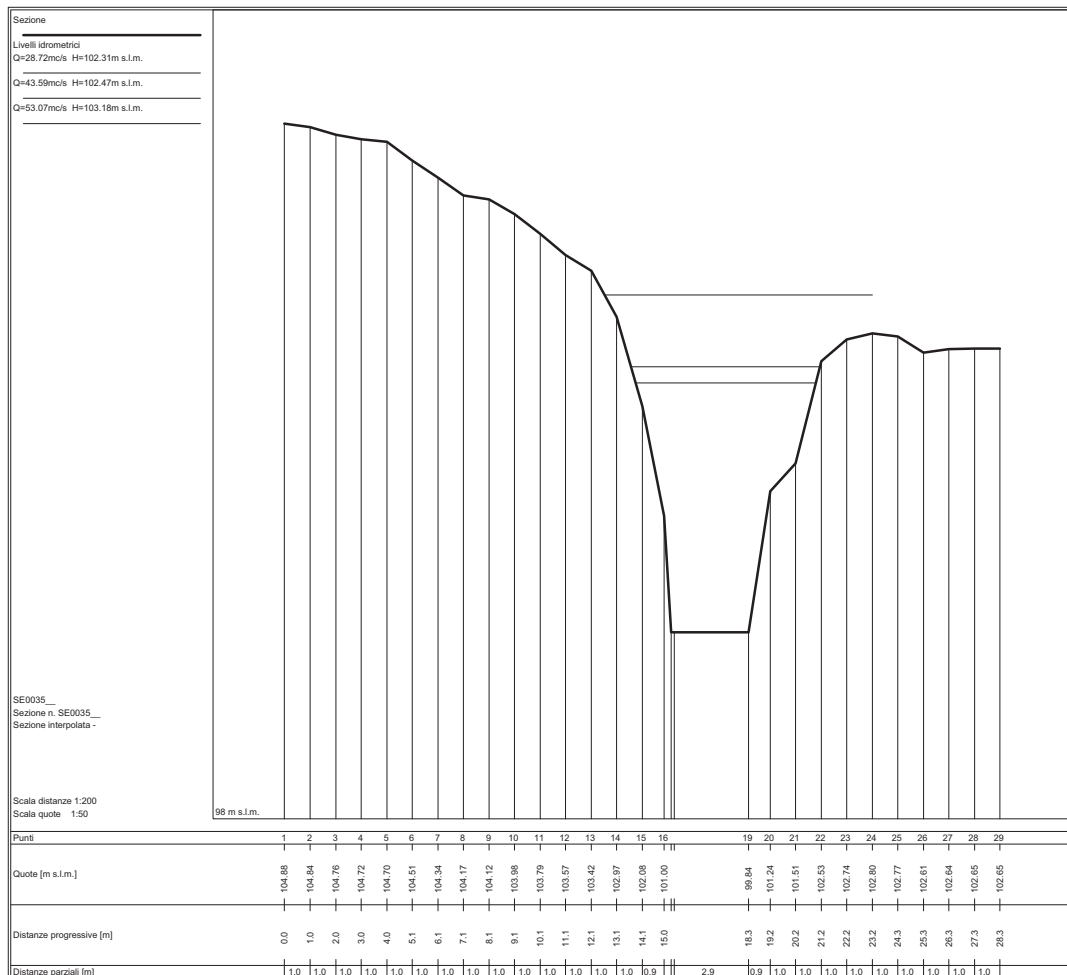
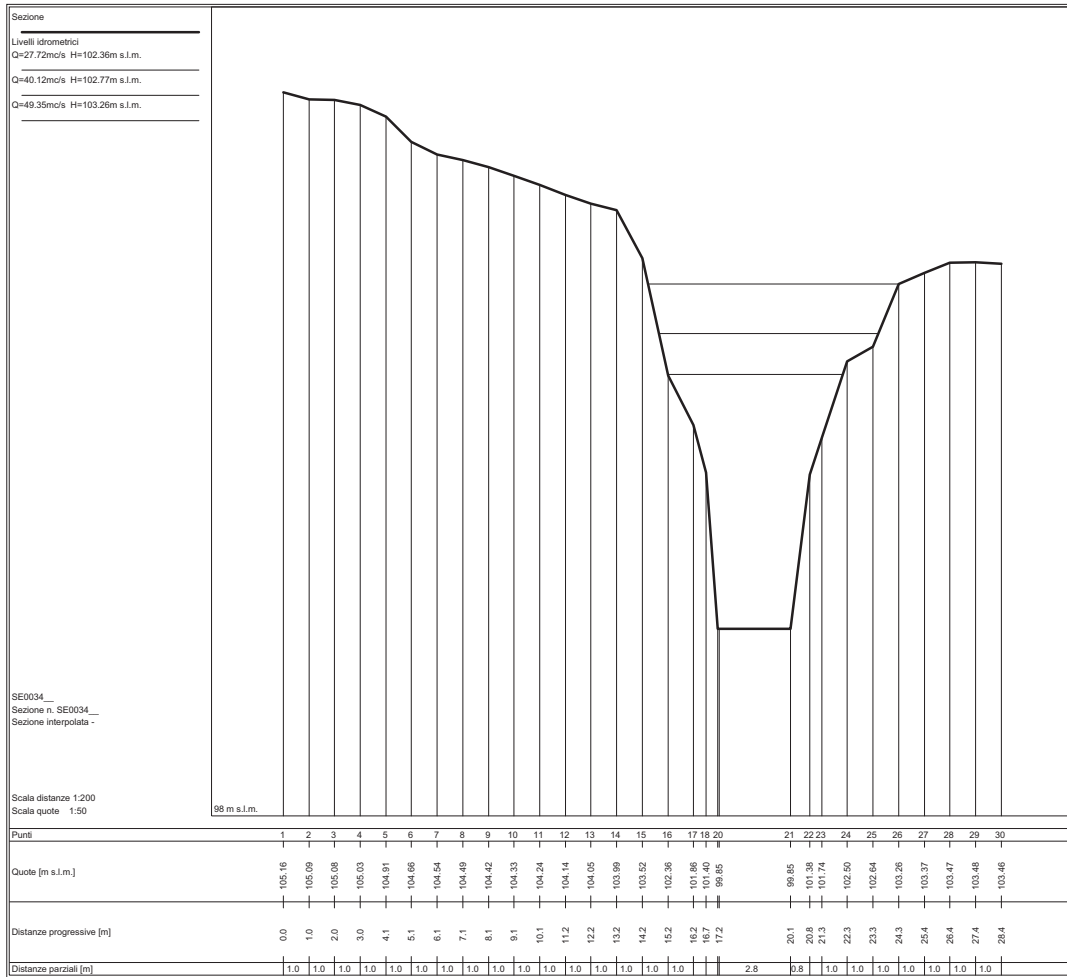


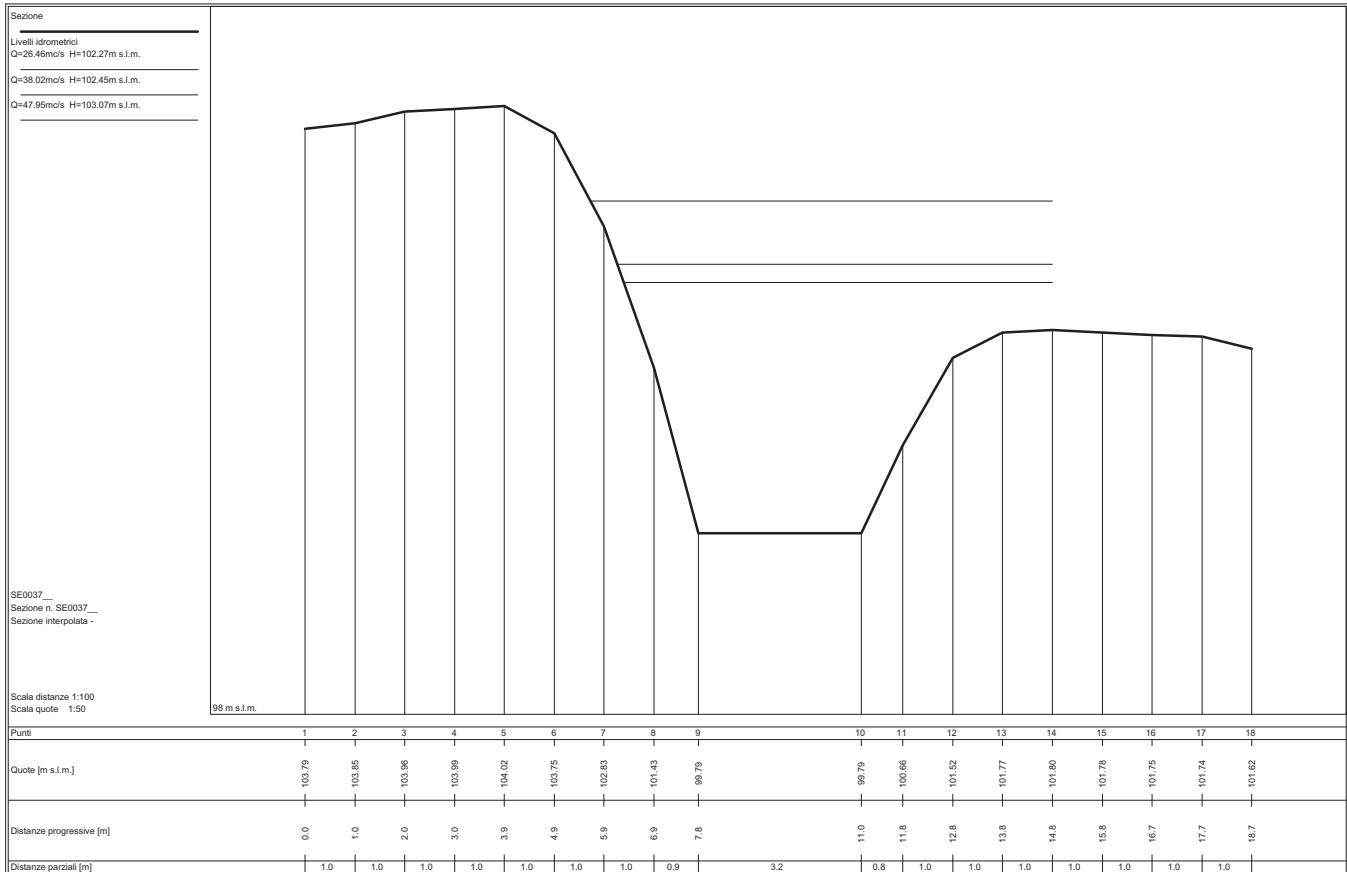
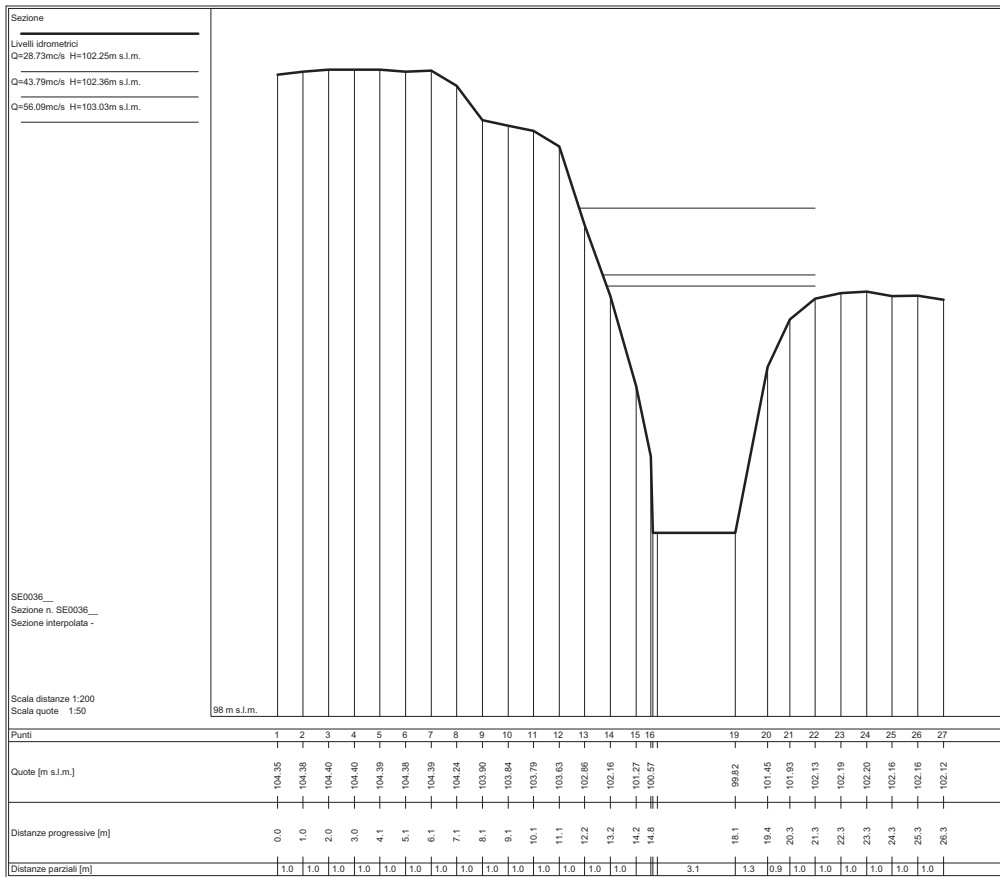


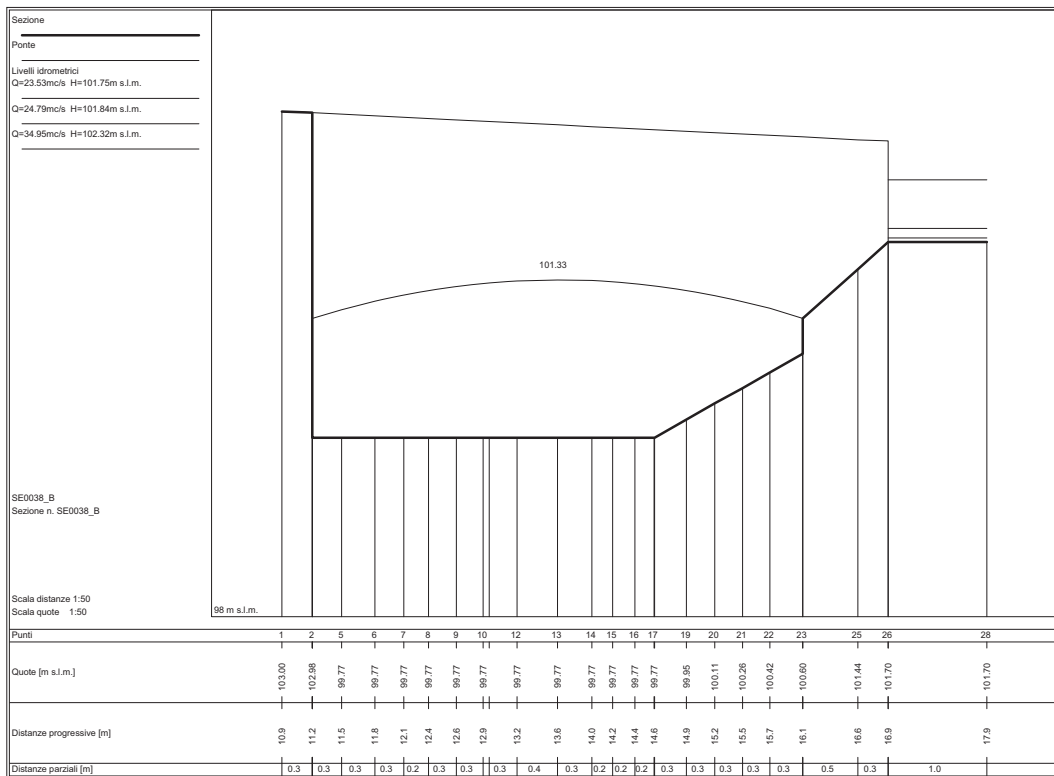
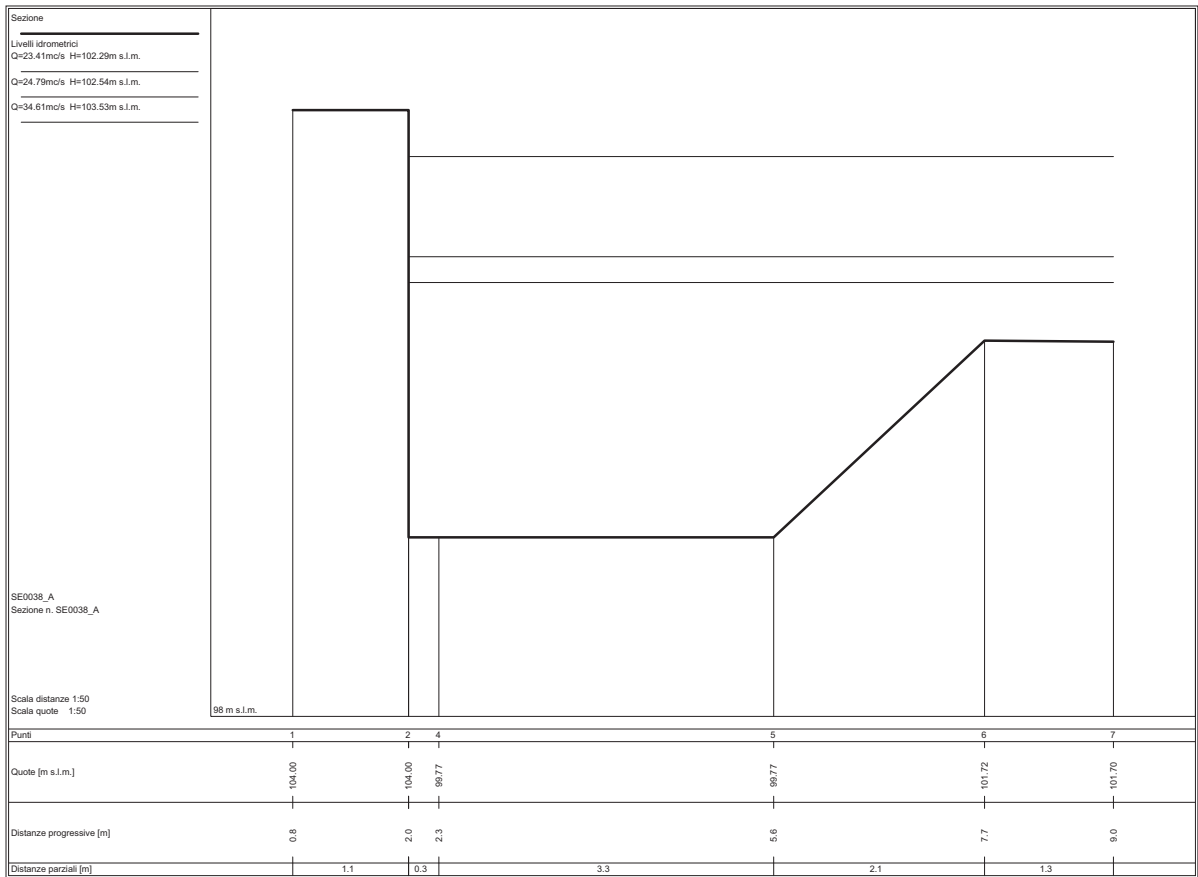


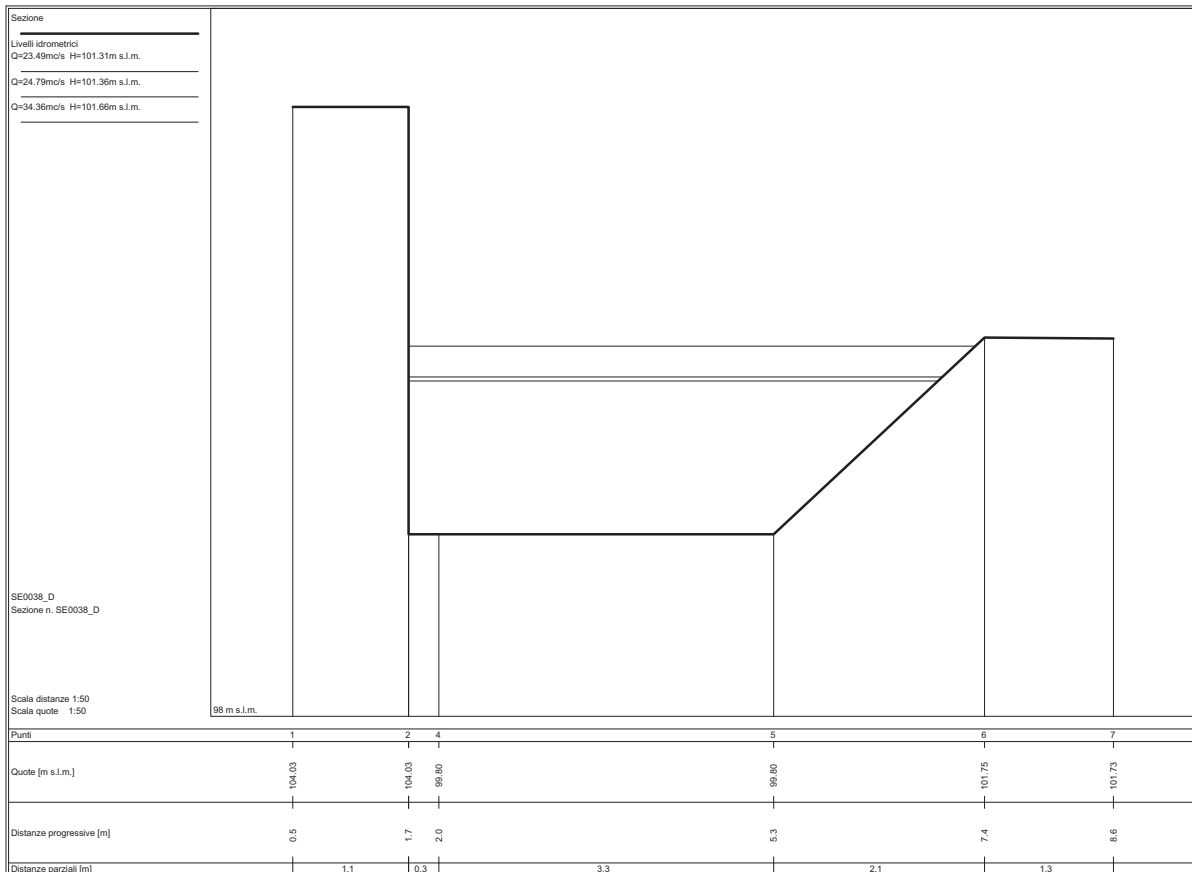
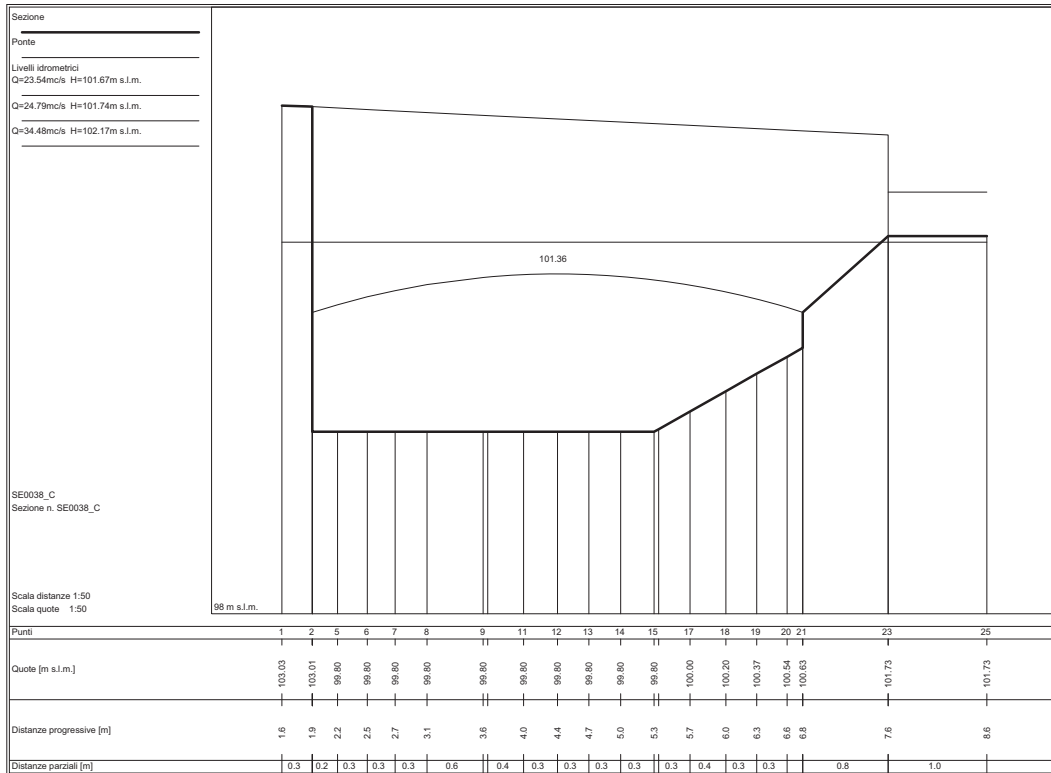


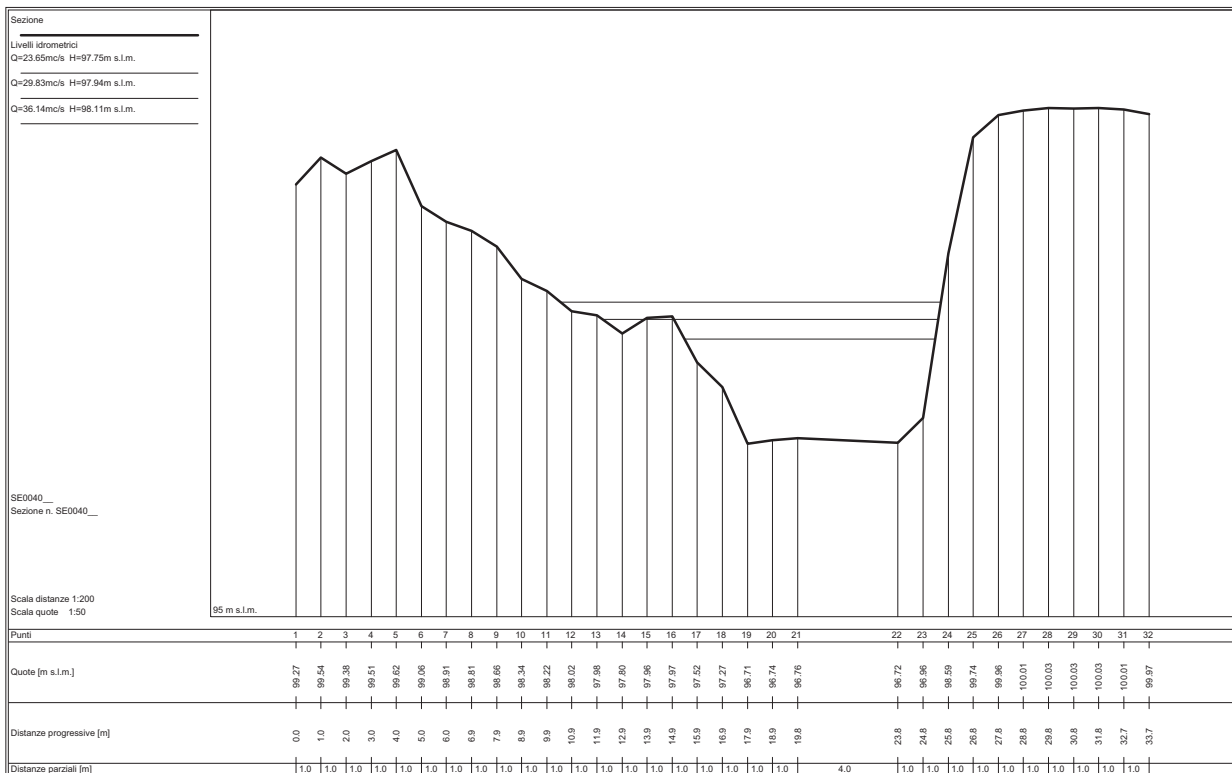
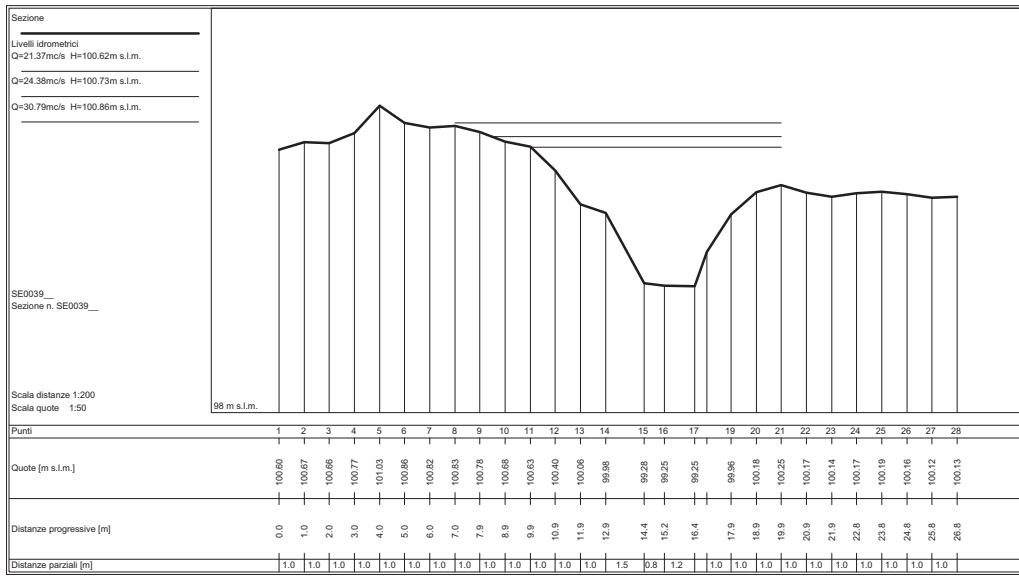






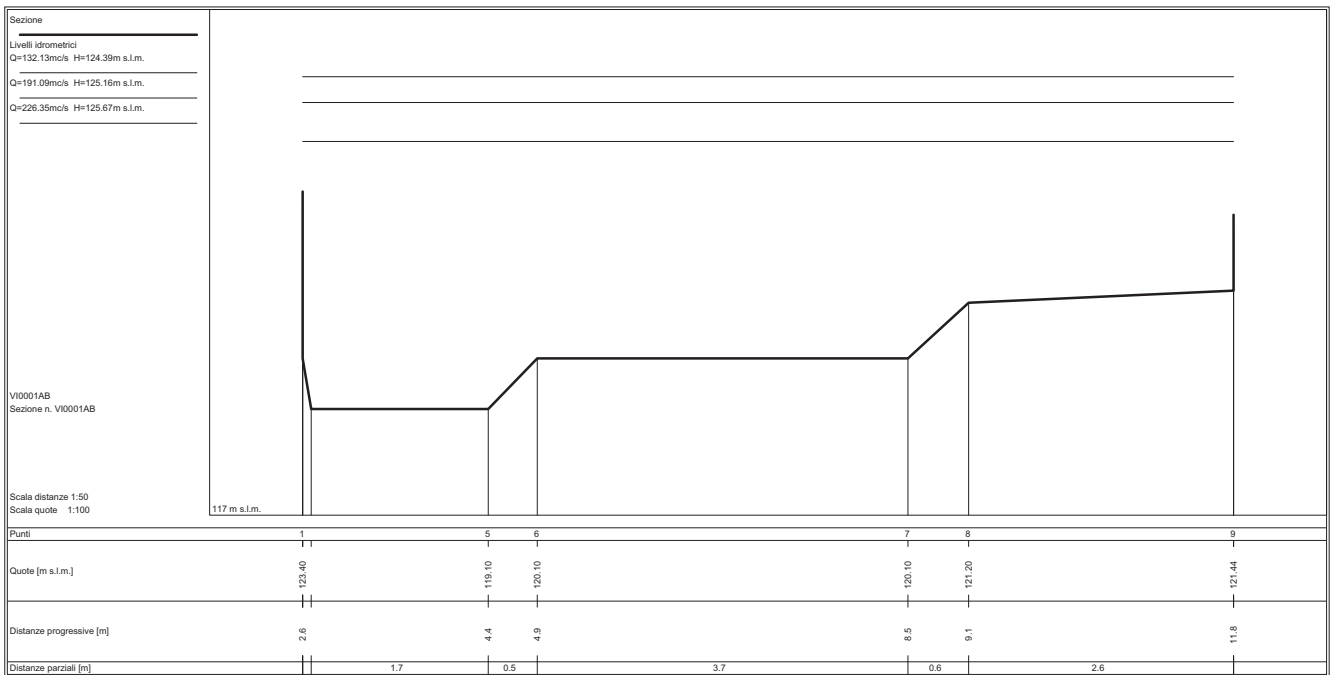
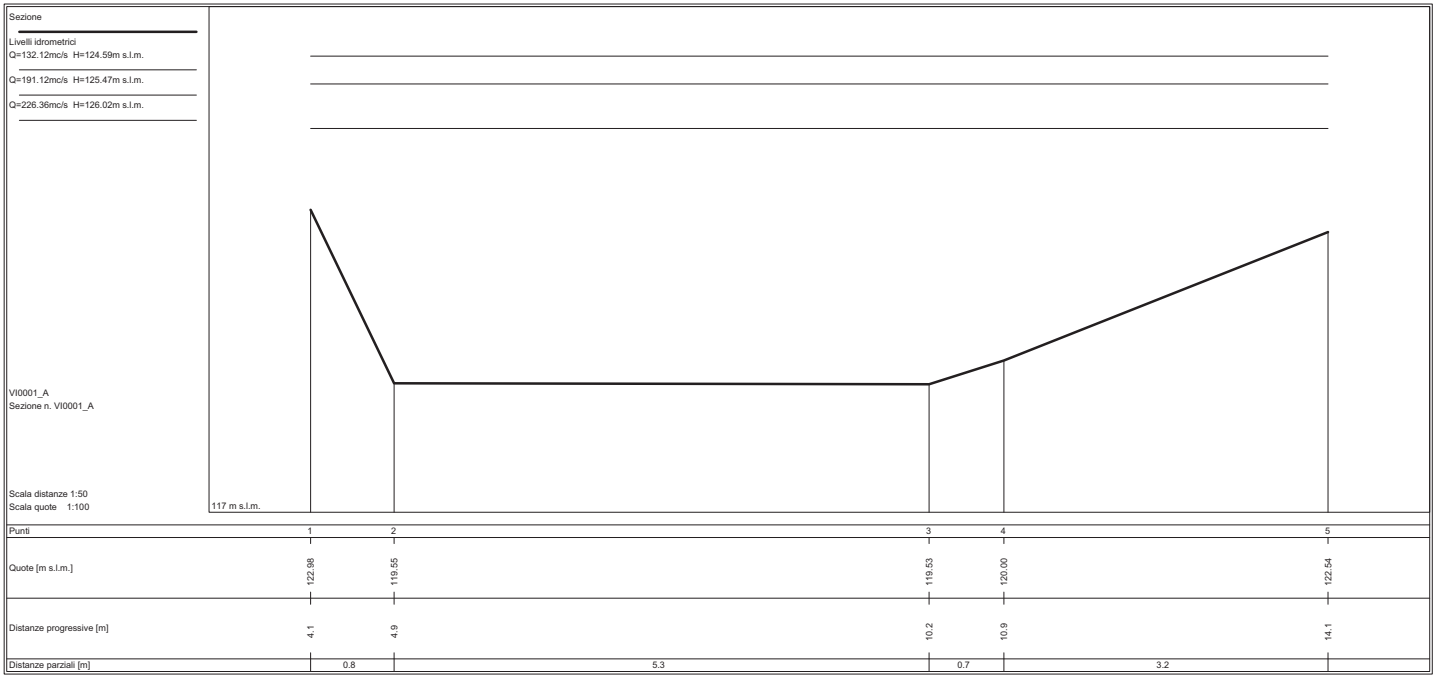


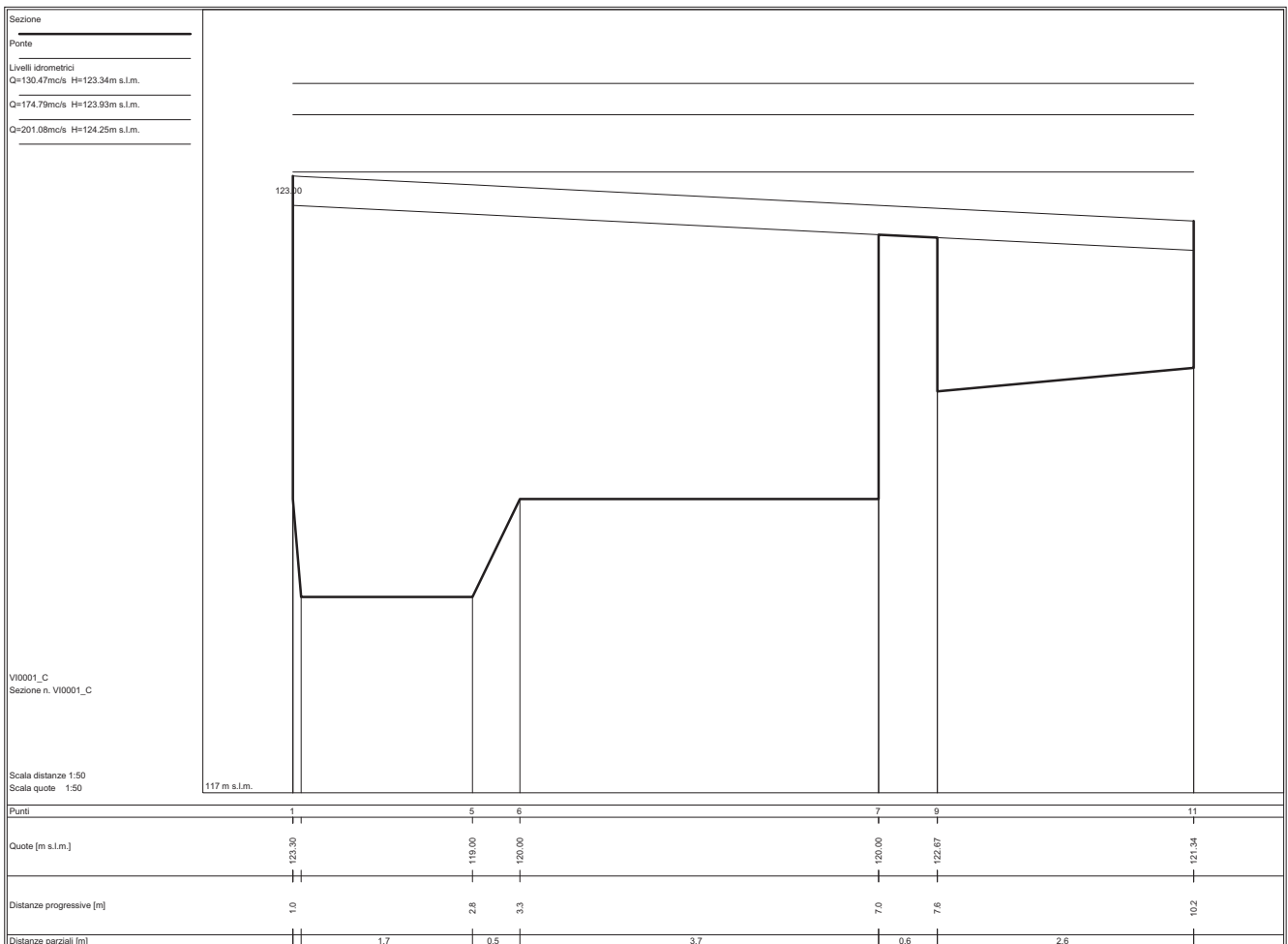
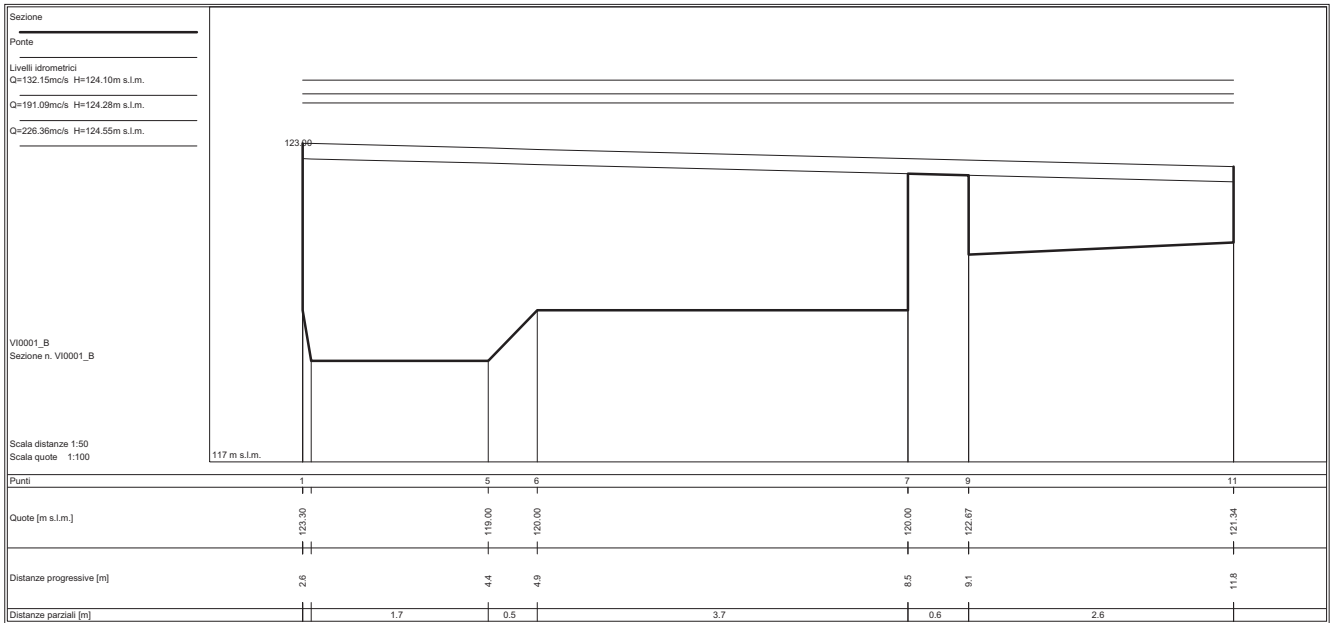


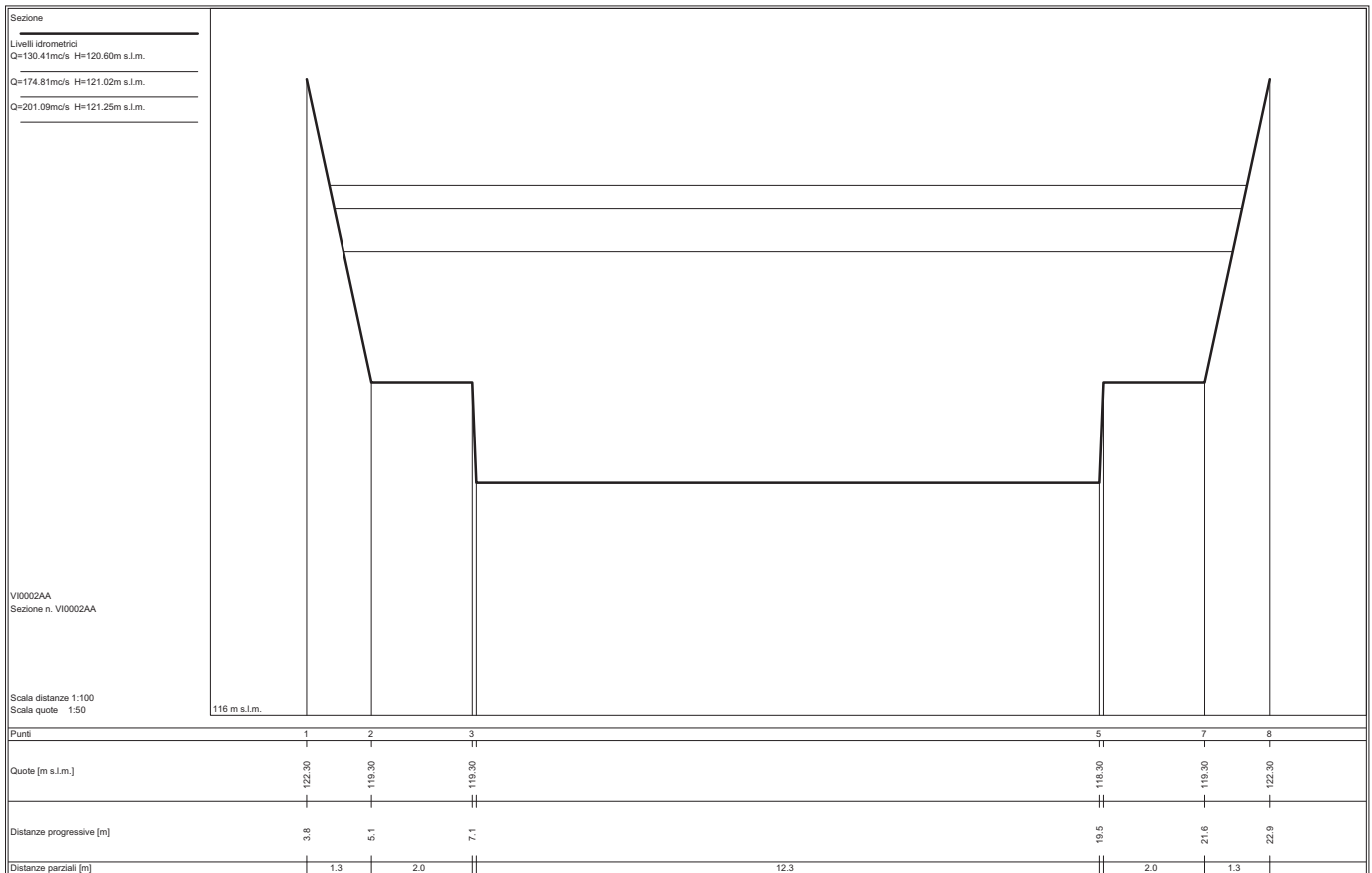
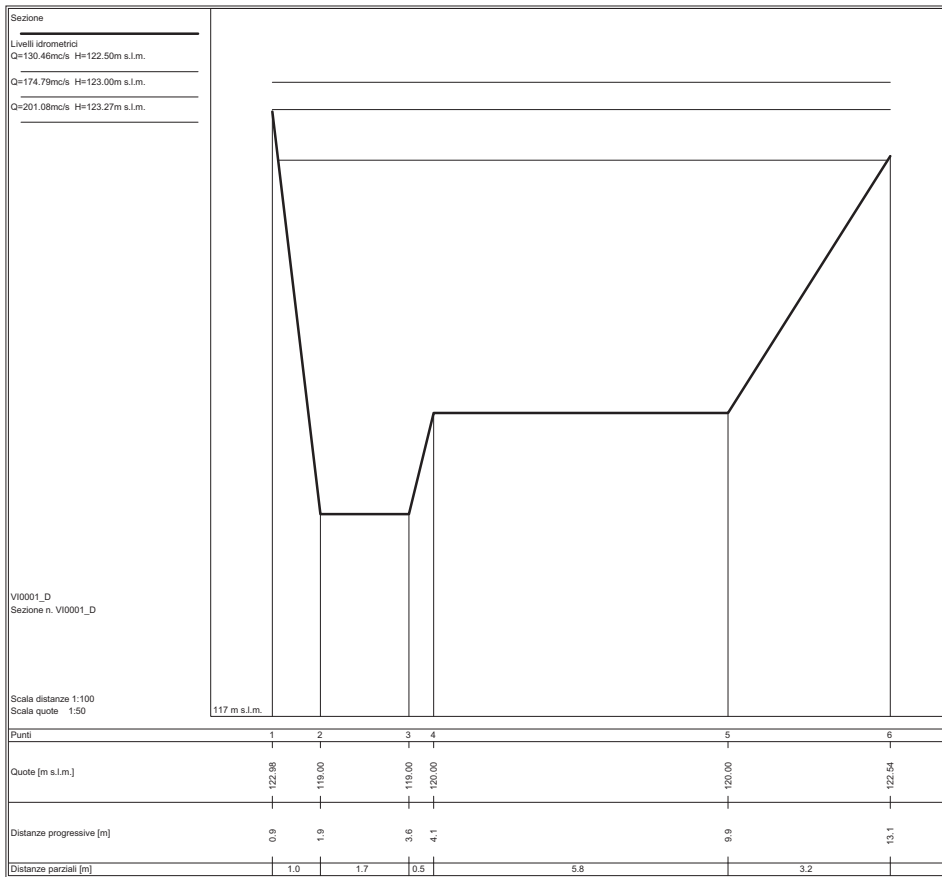


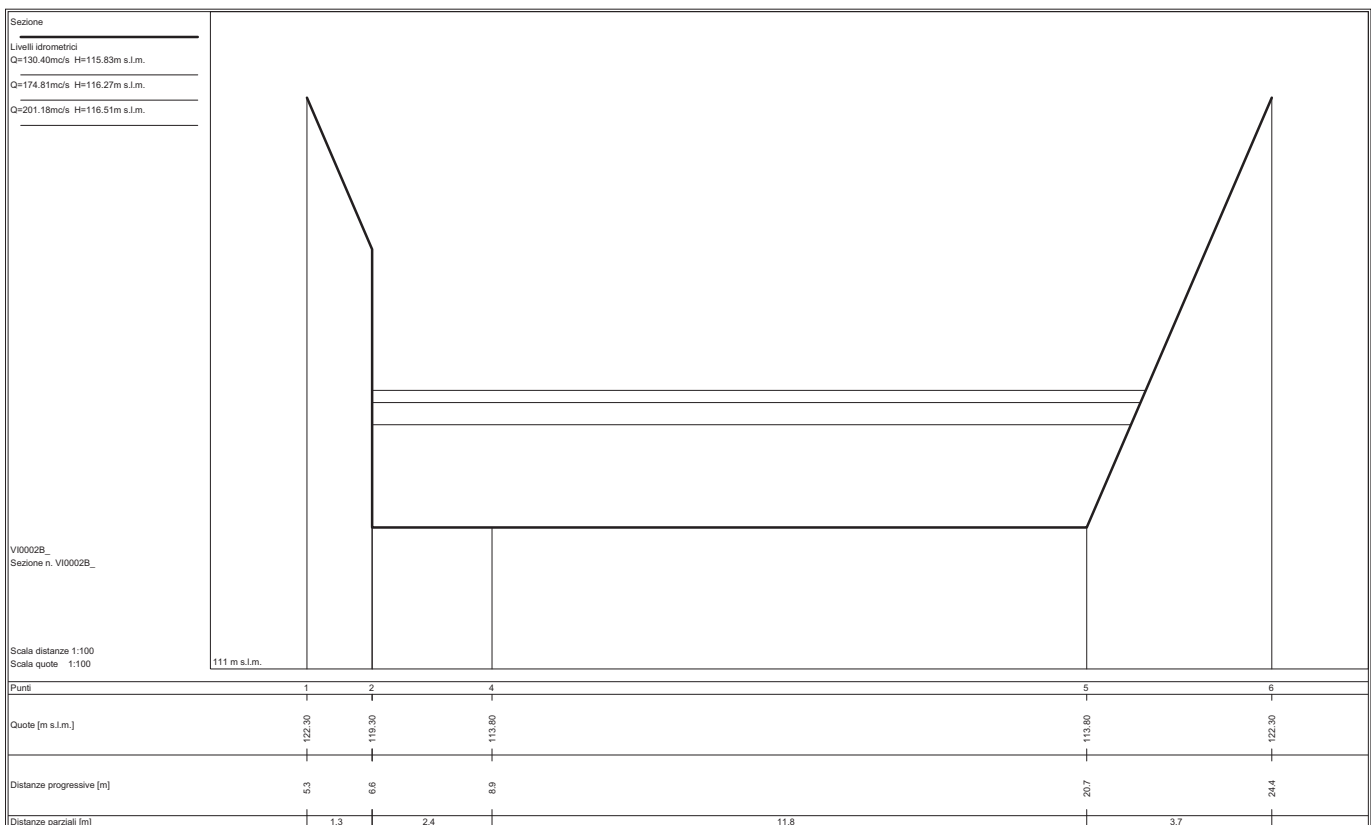
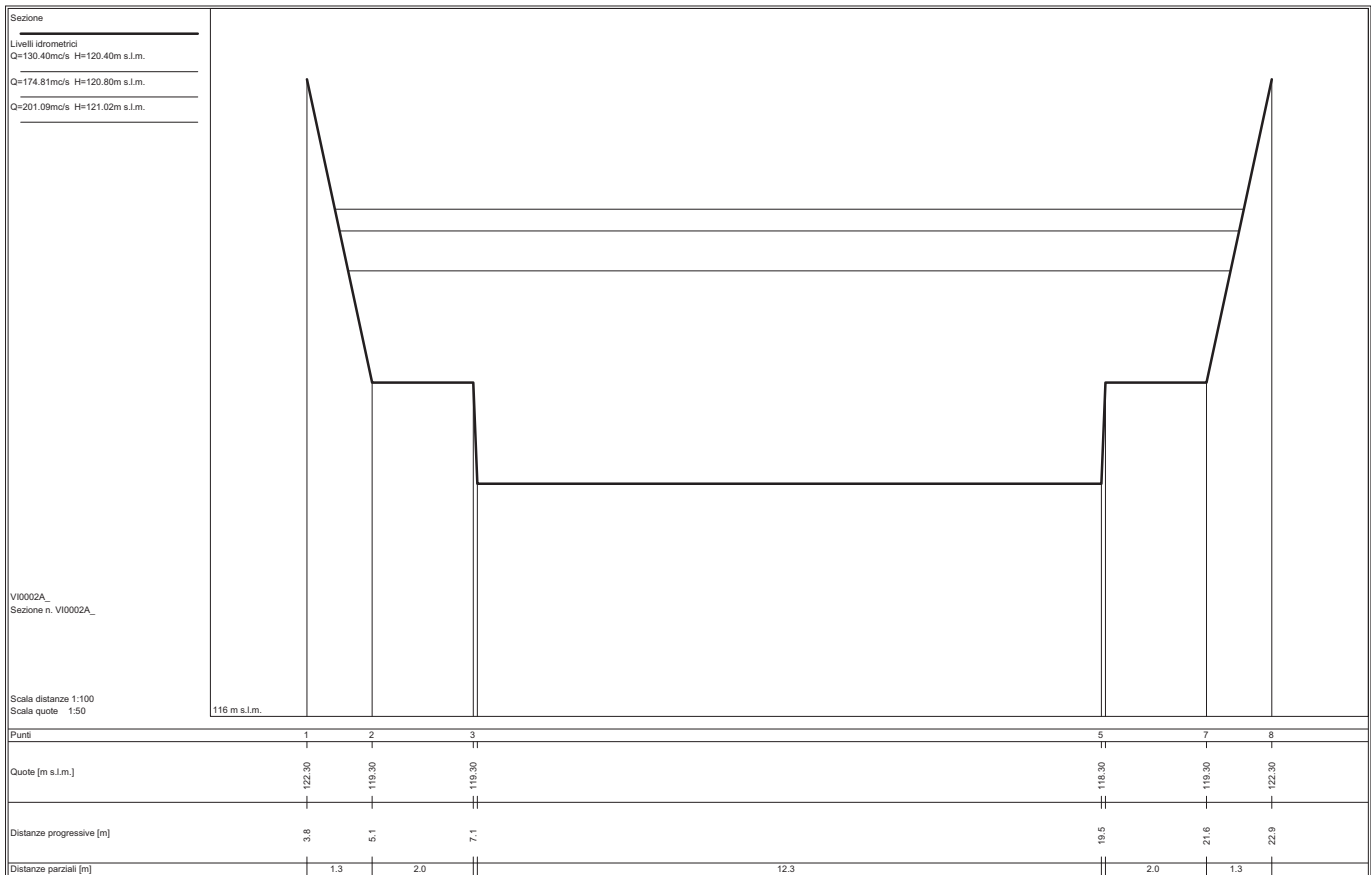
STATO ATTUALE

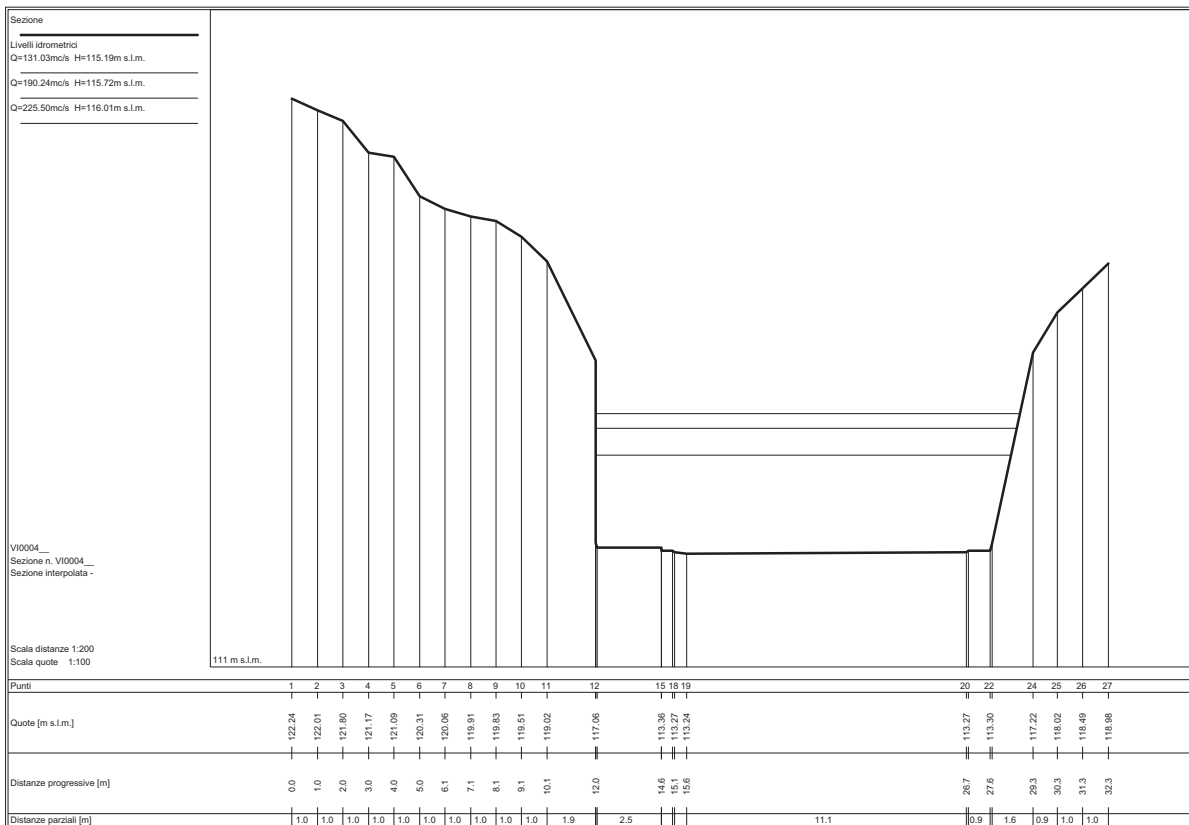
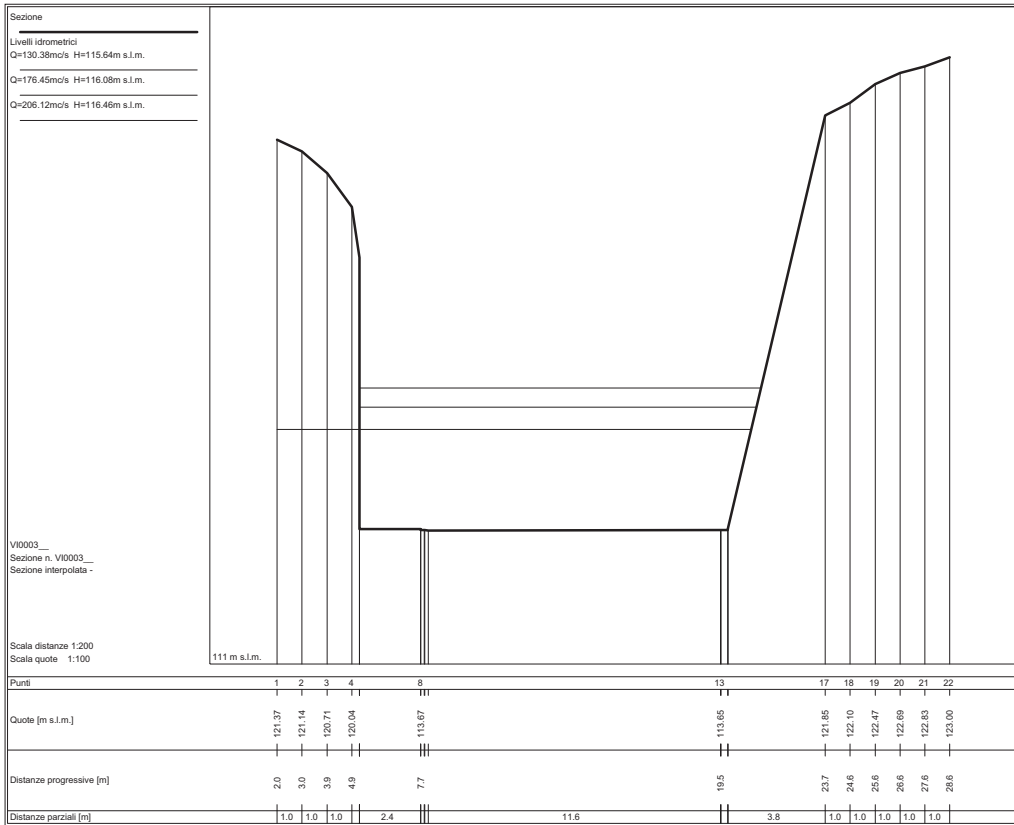
Sezioni fluviali 01 - VICELL – Vicano

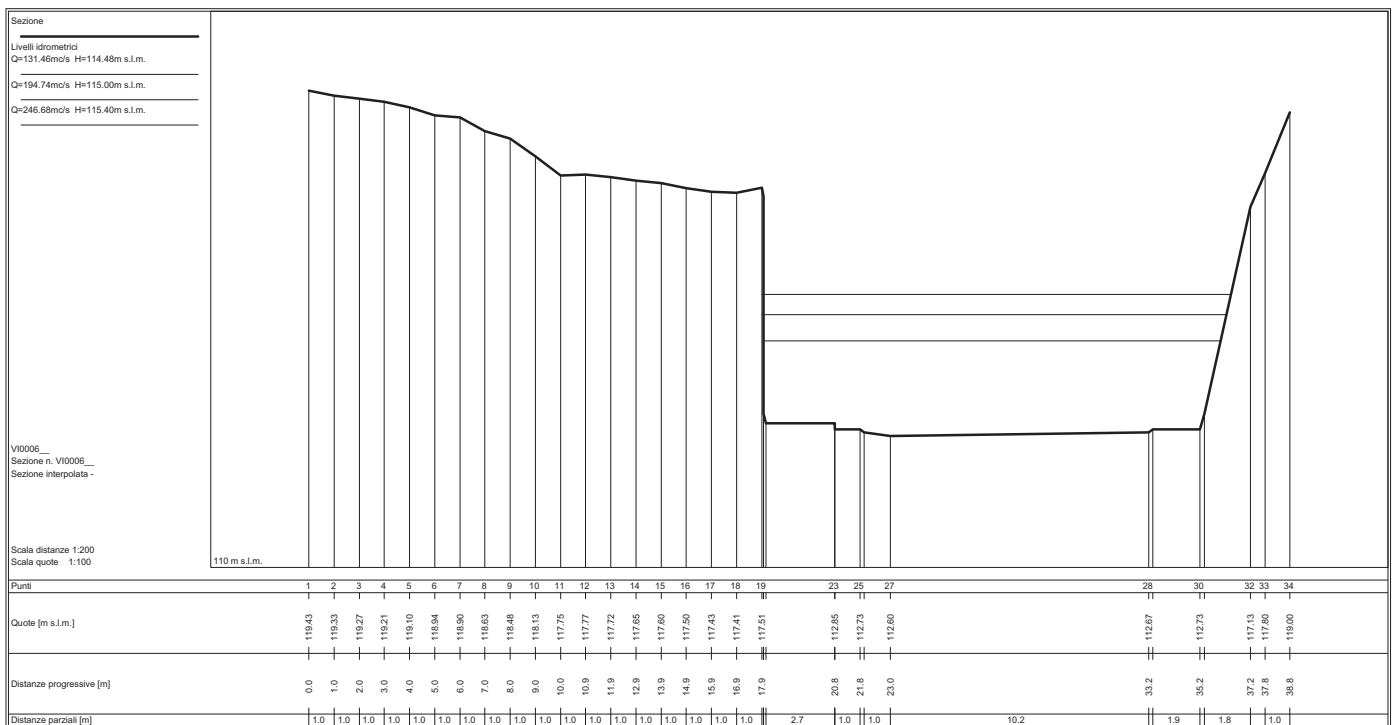
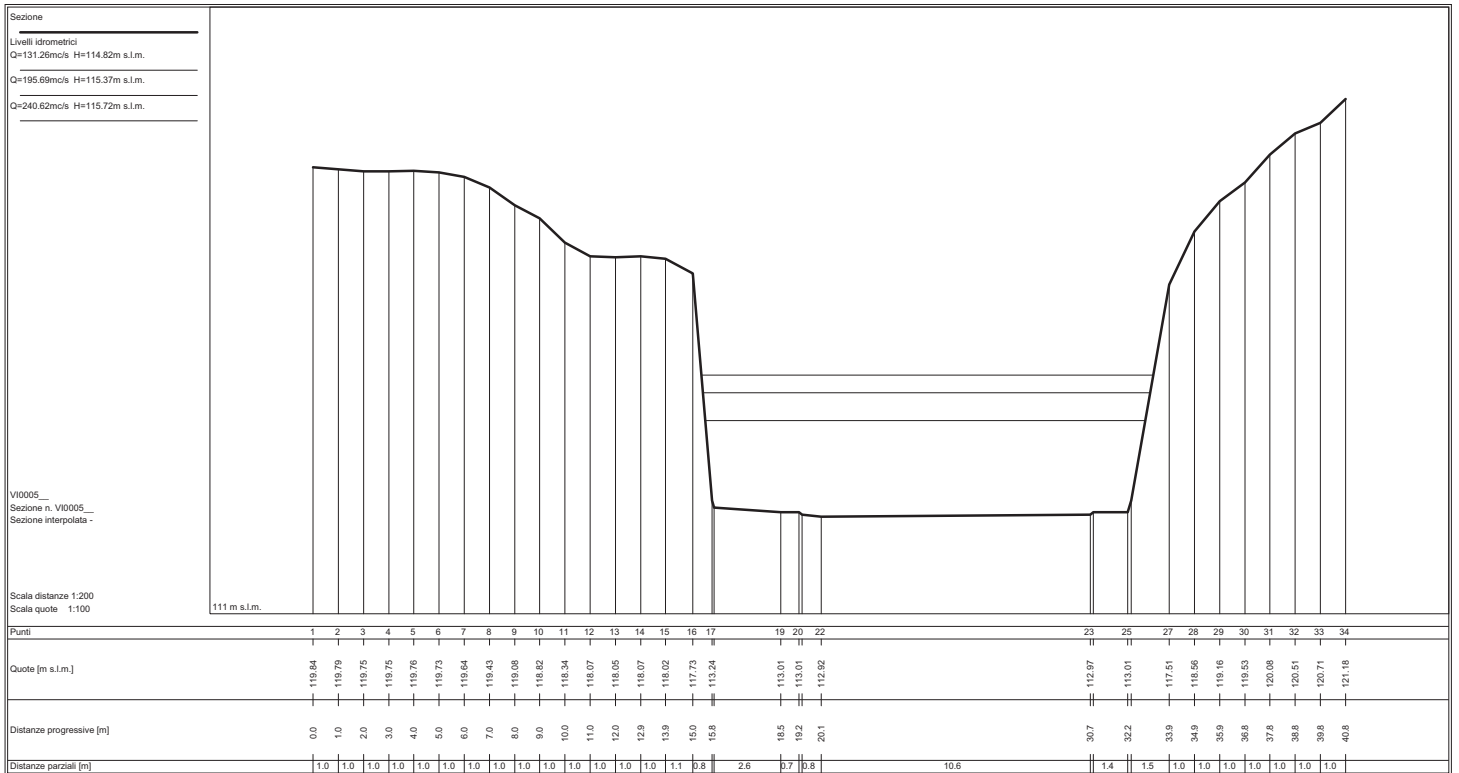


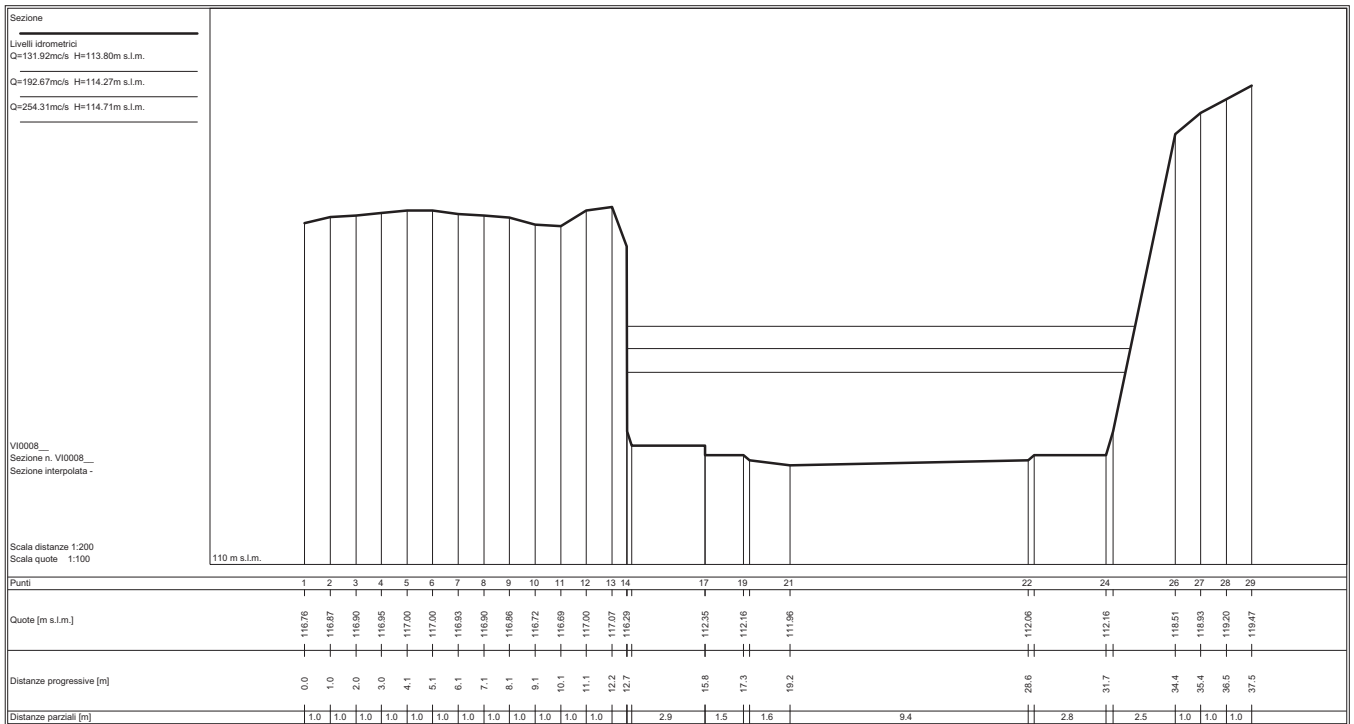
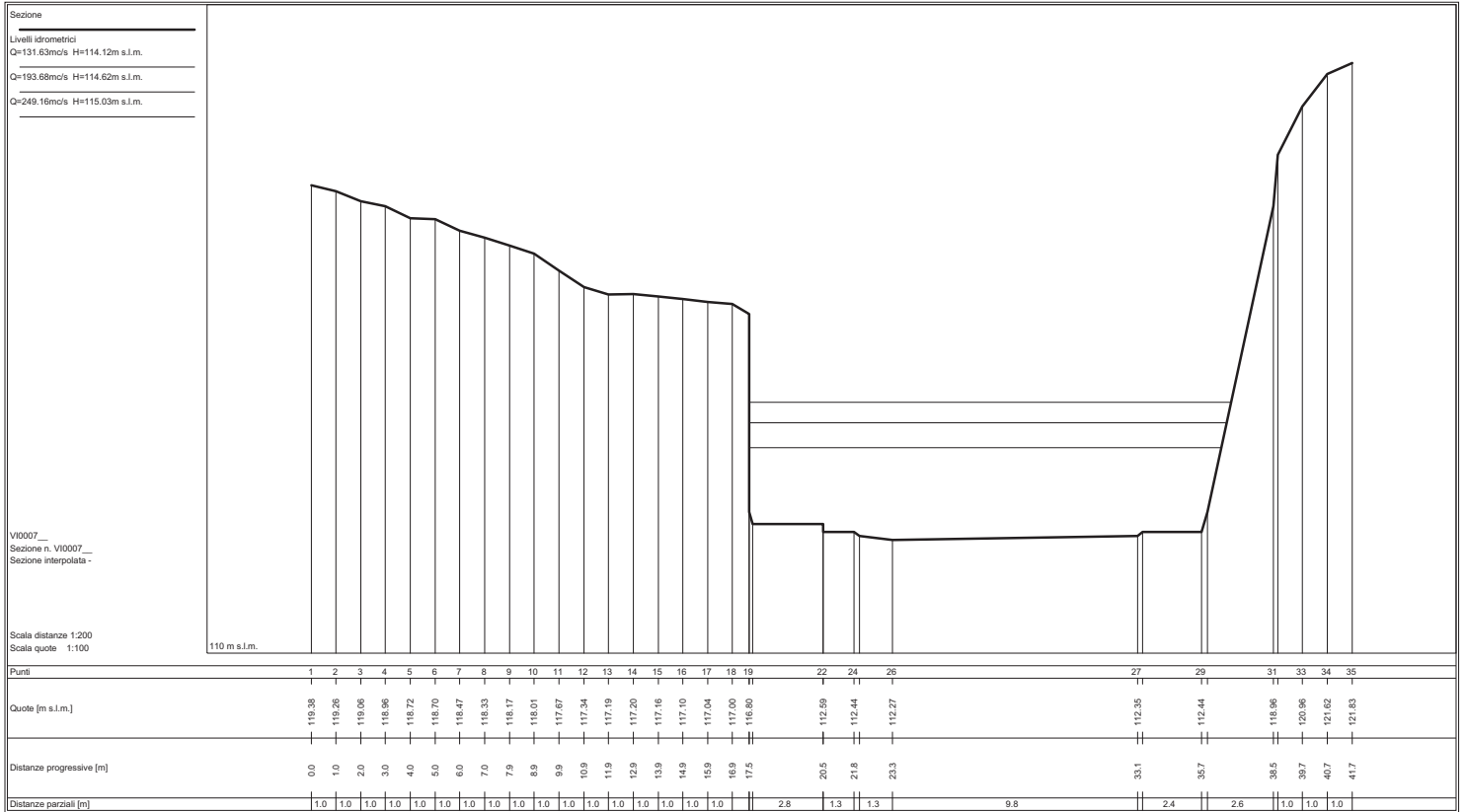


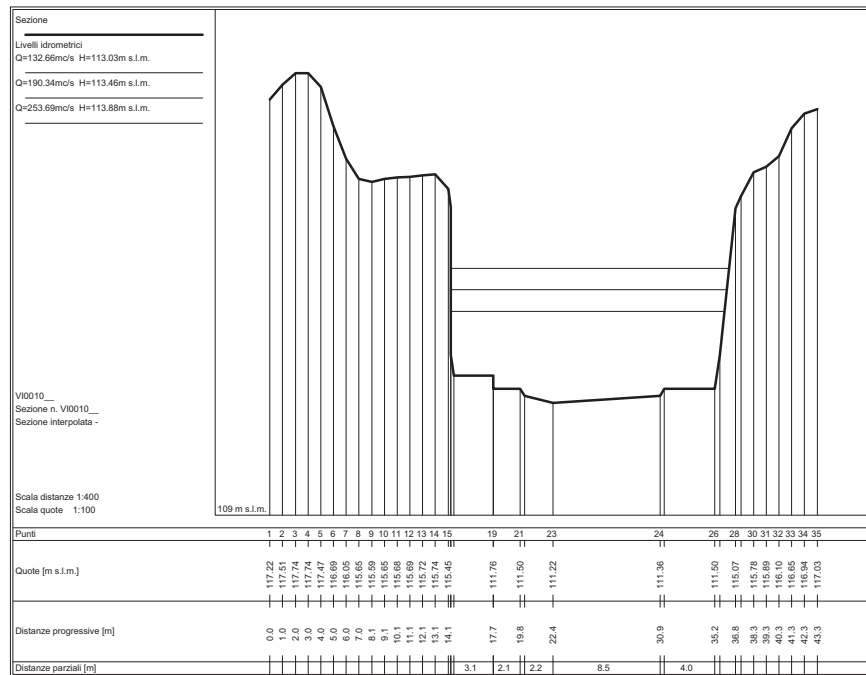
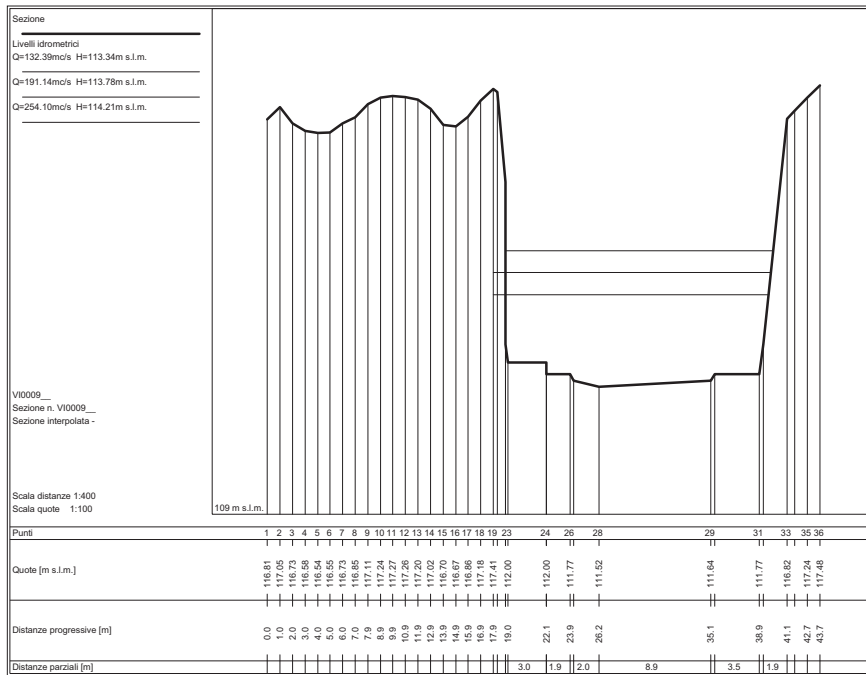


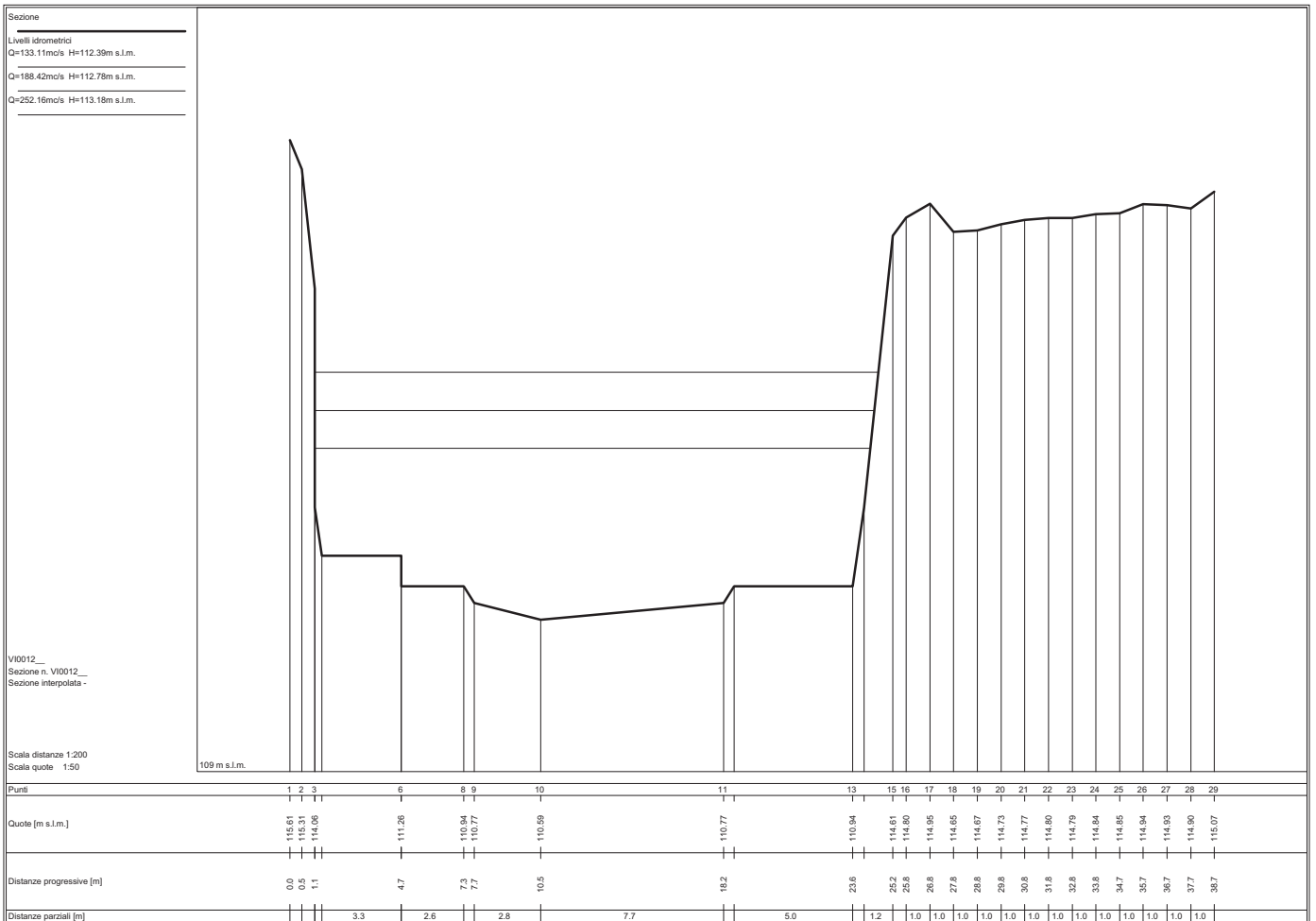
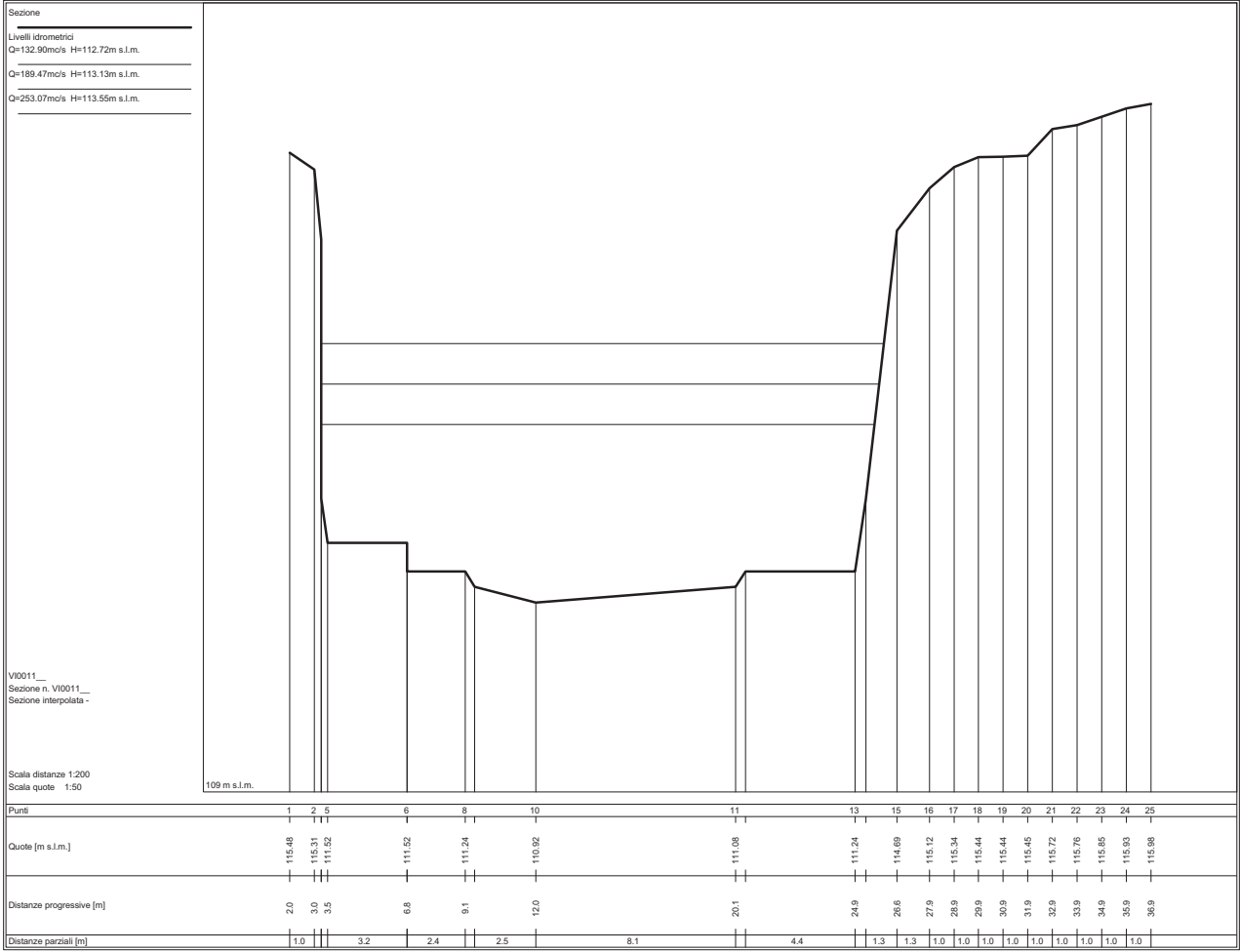


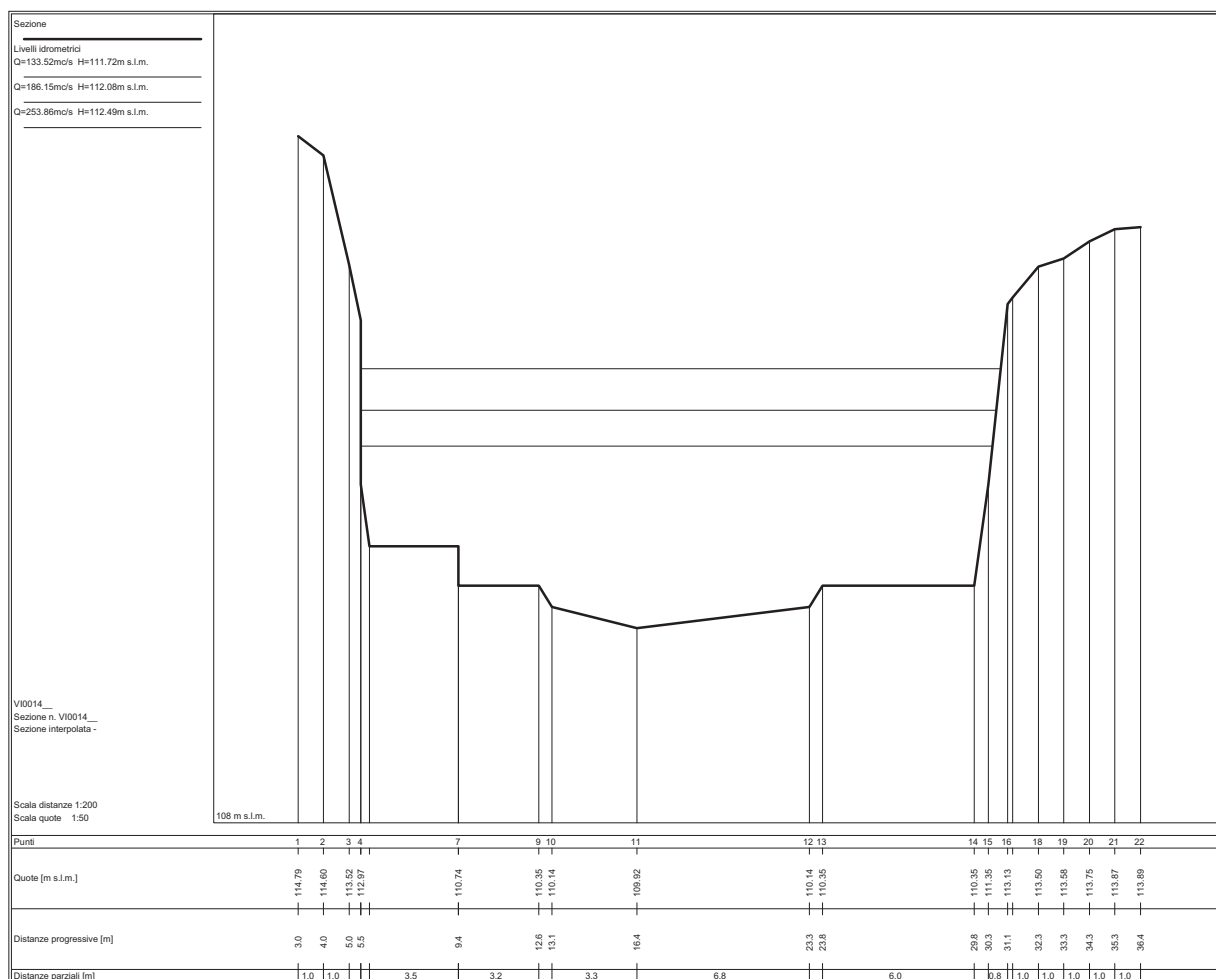
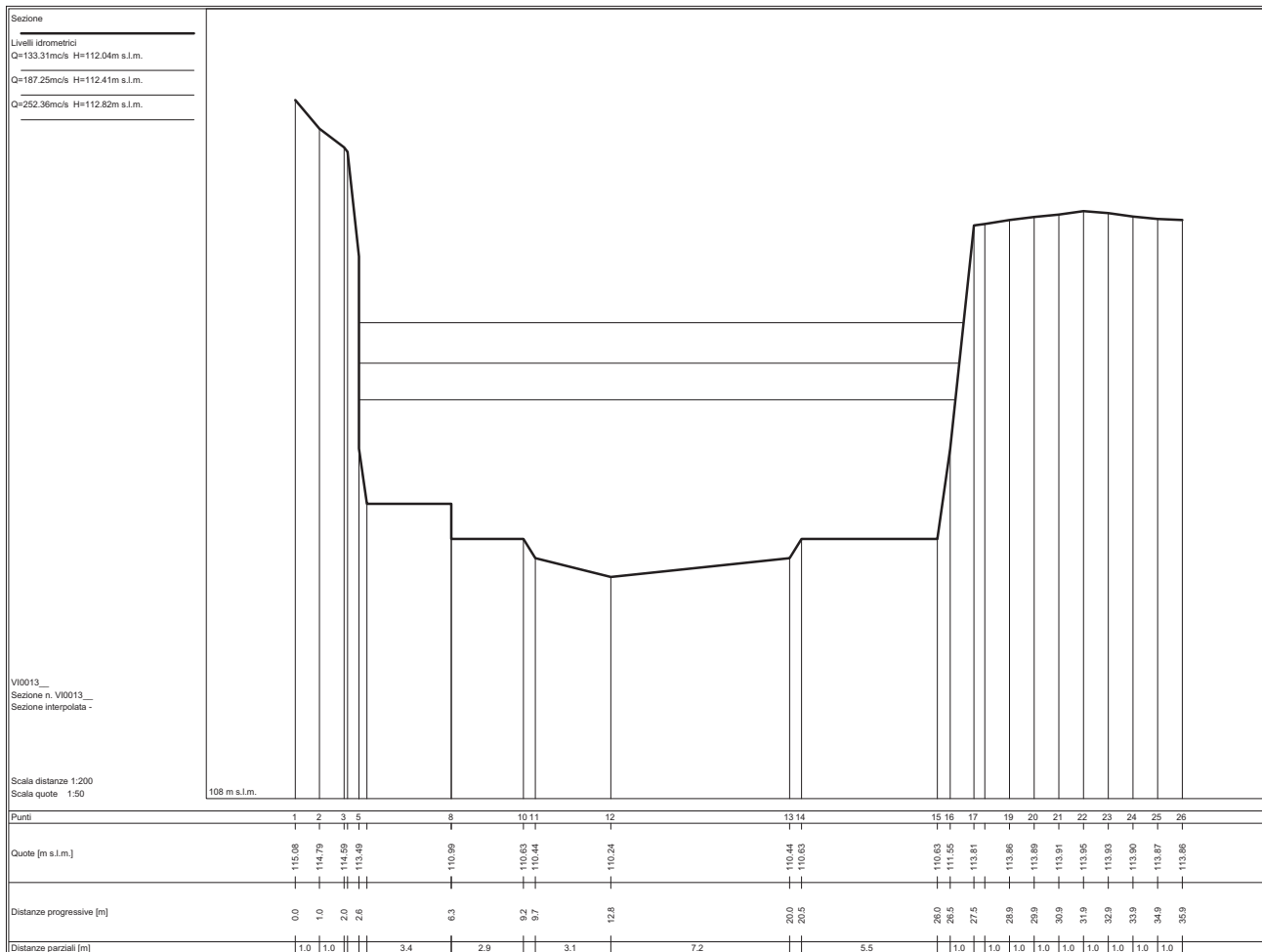


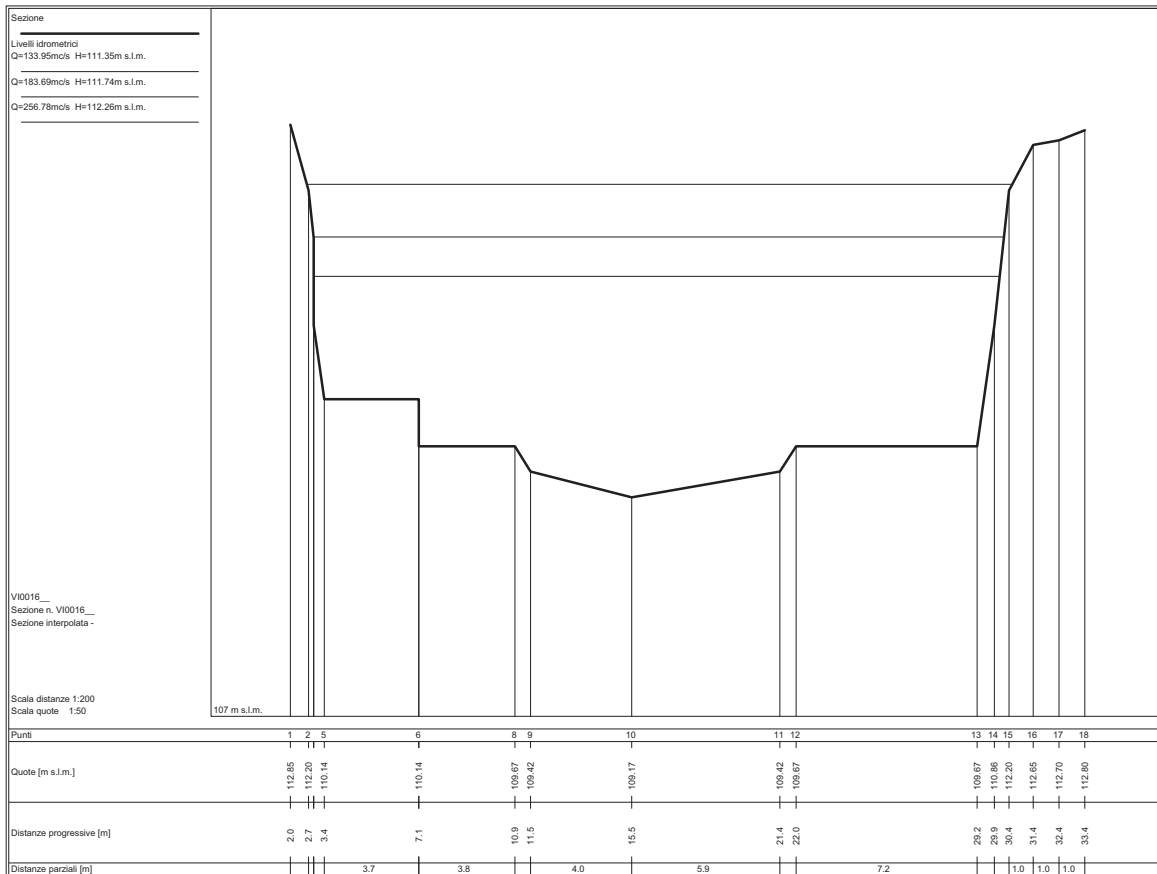
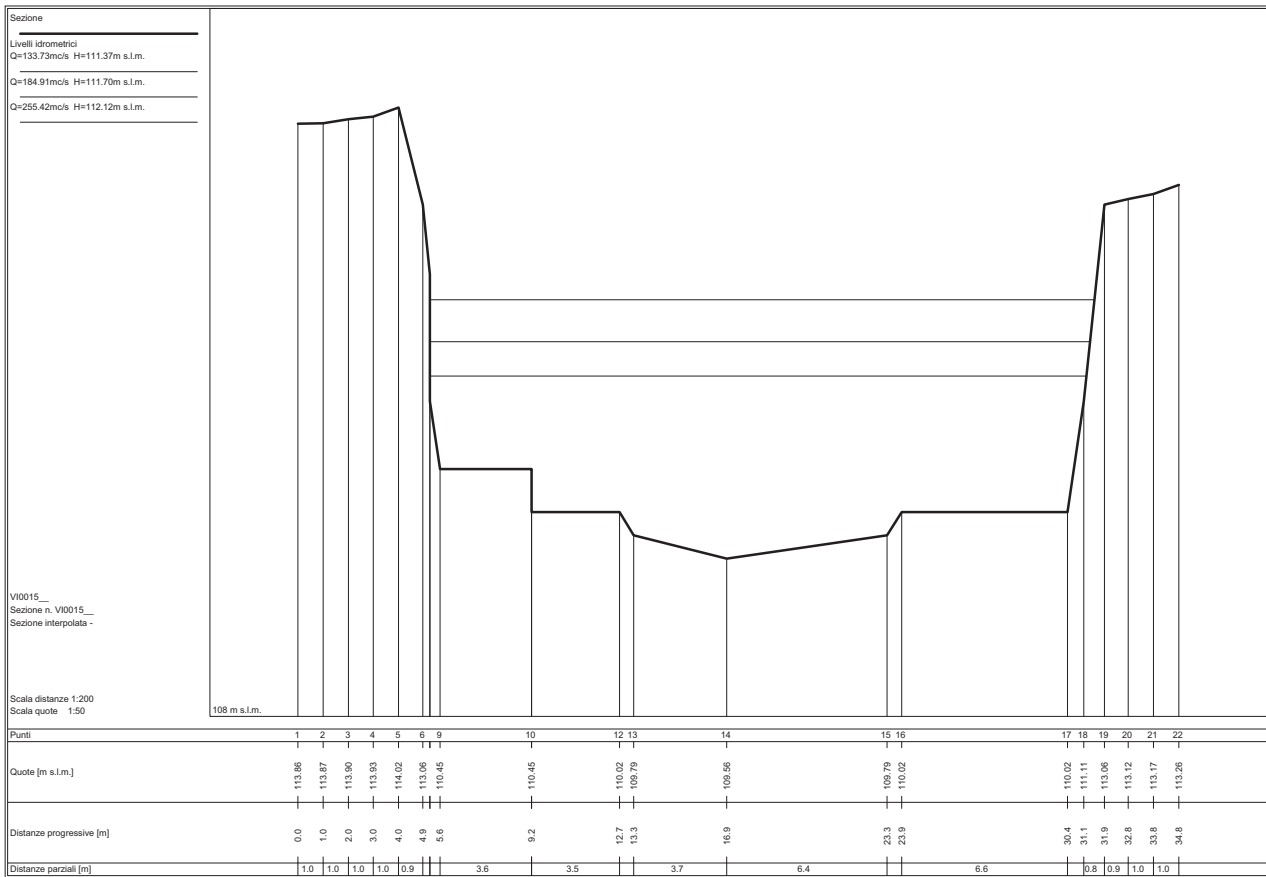


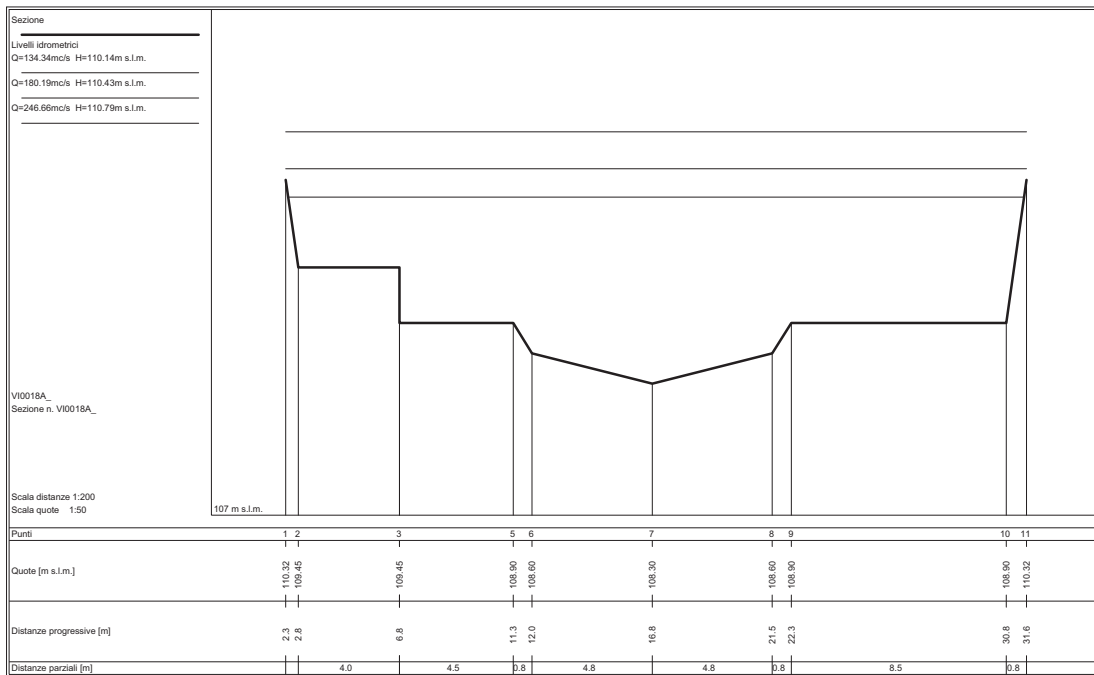
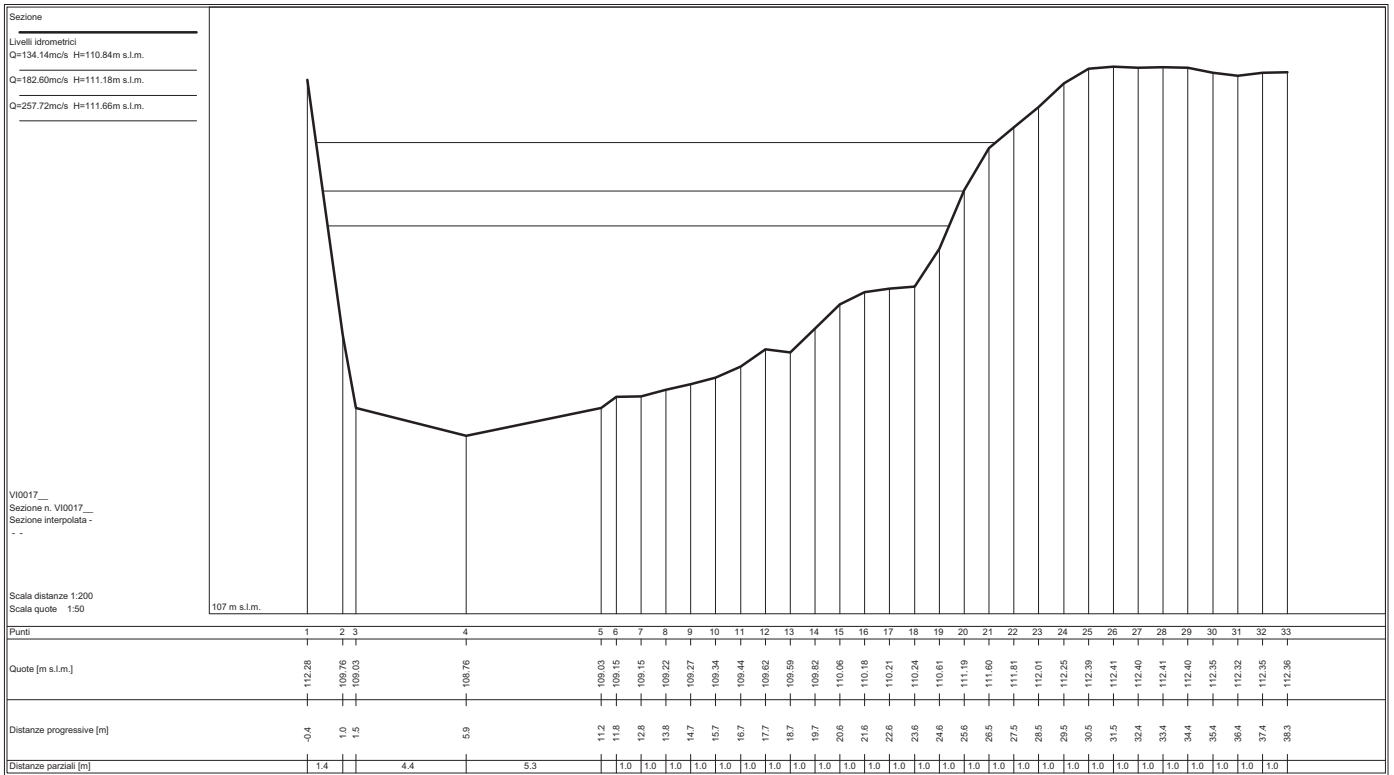


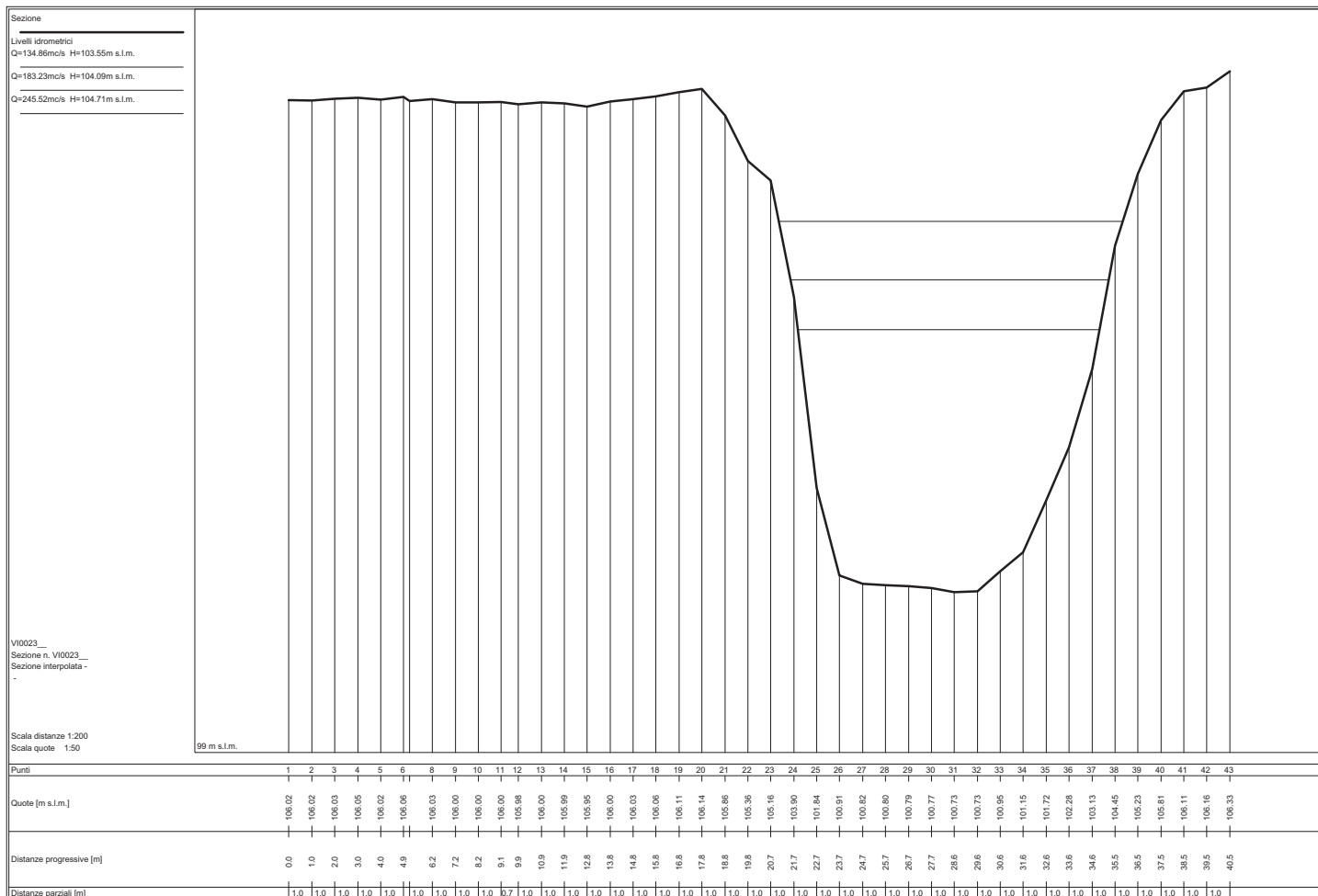
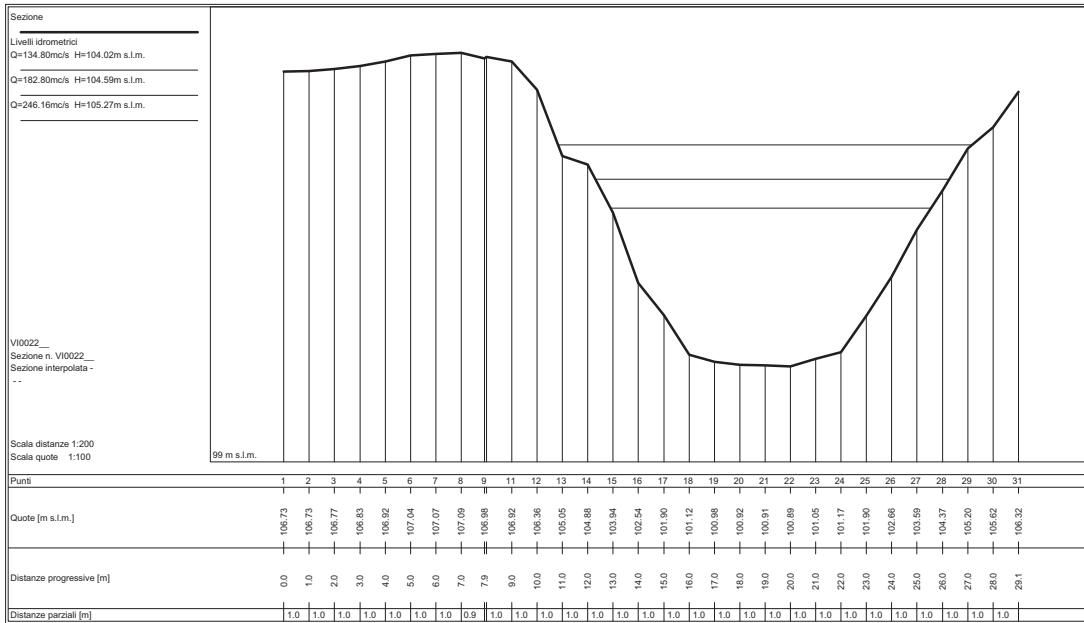


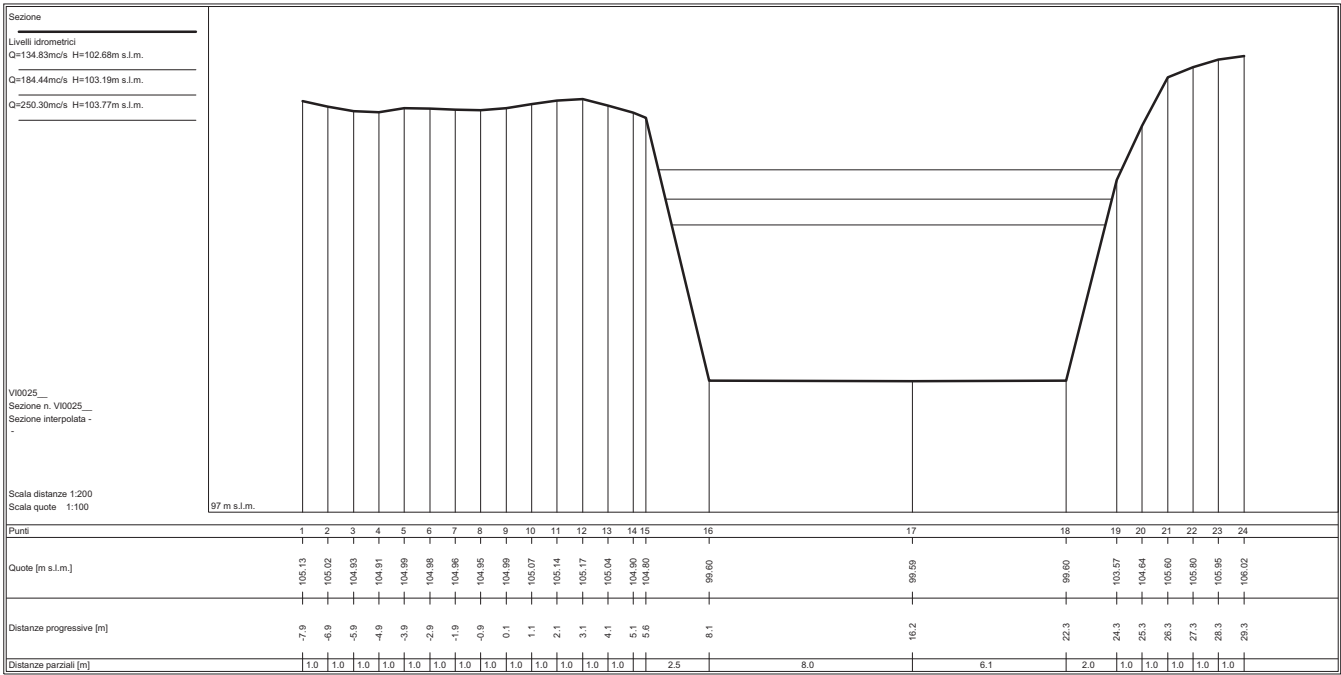
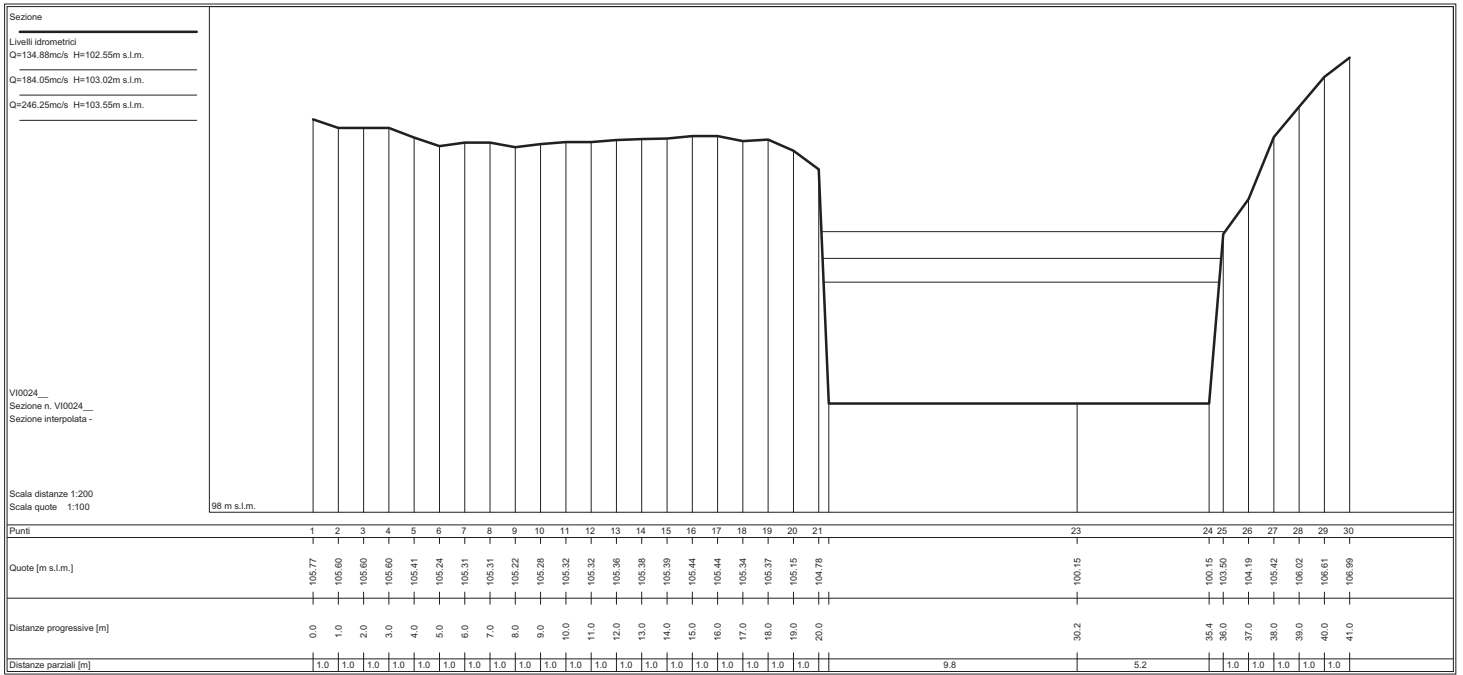


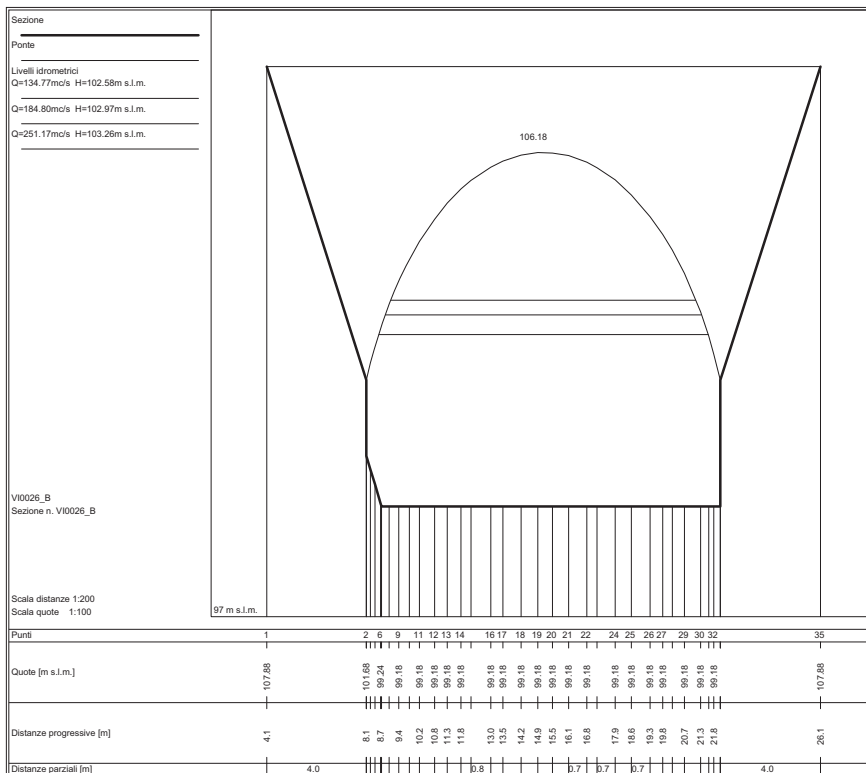
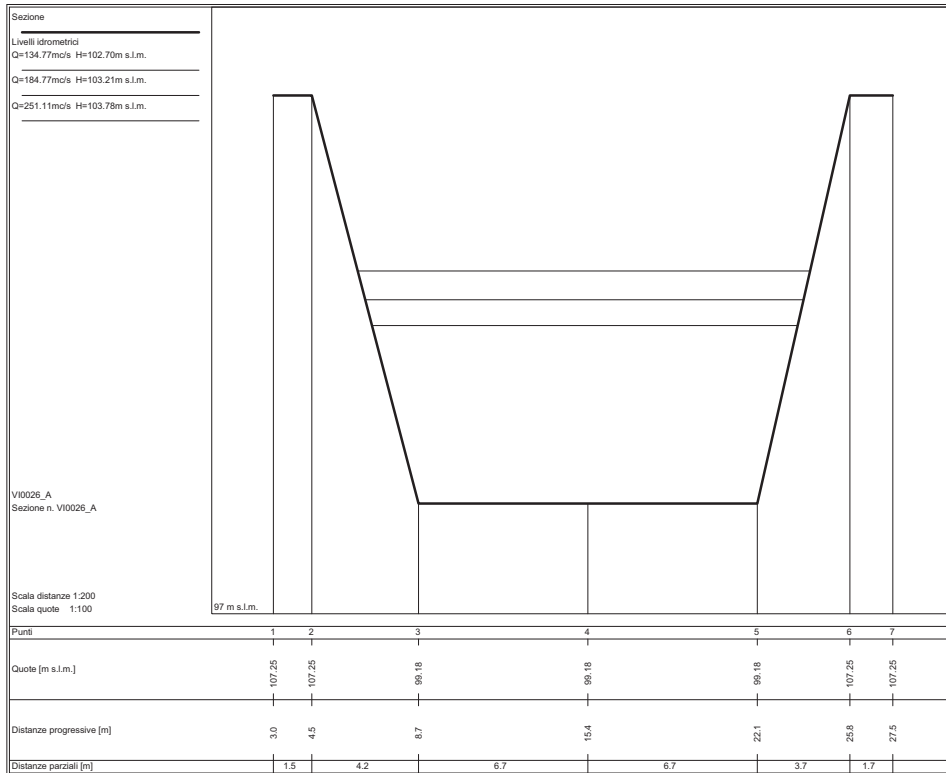


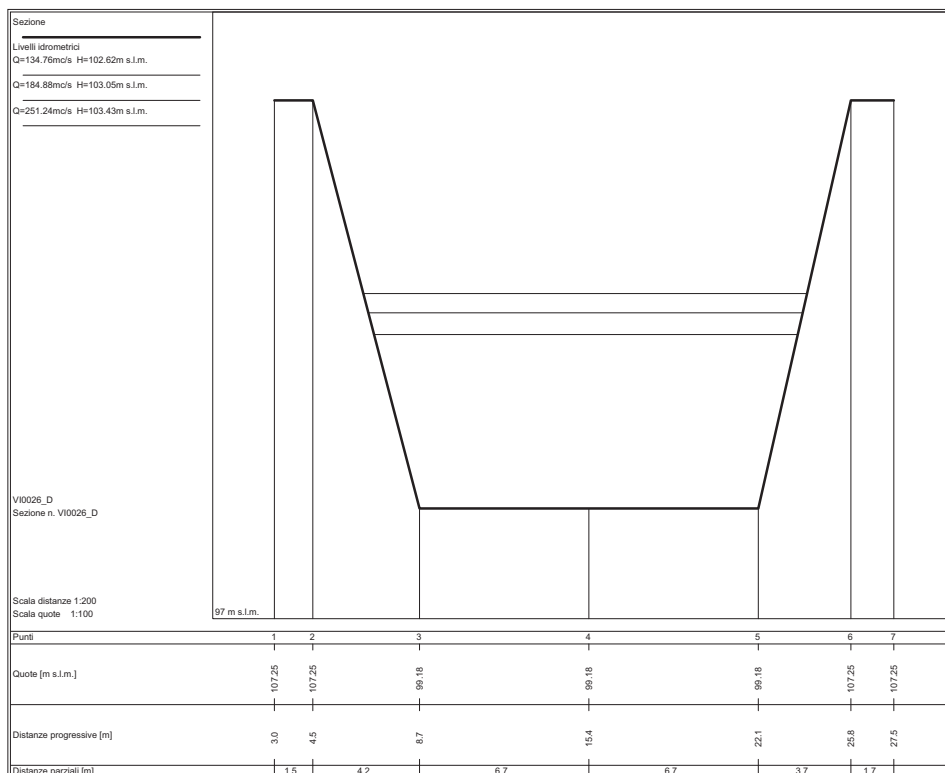
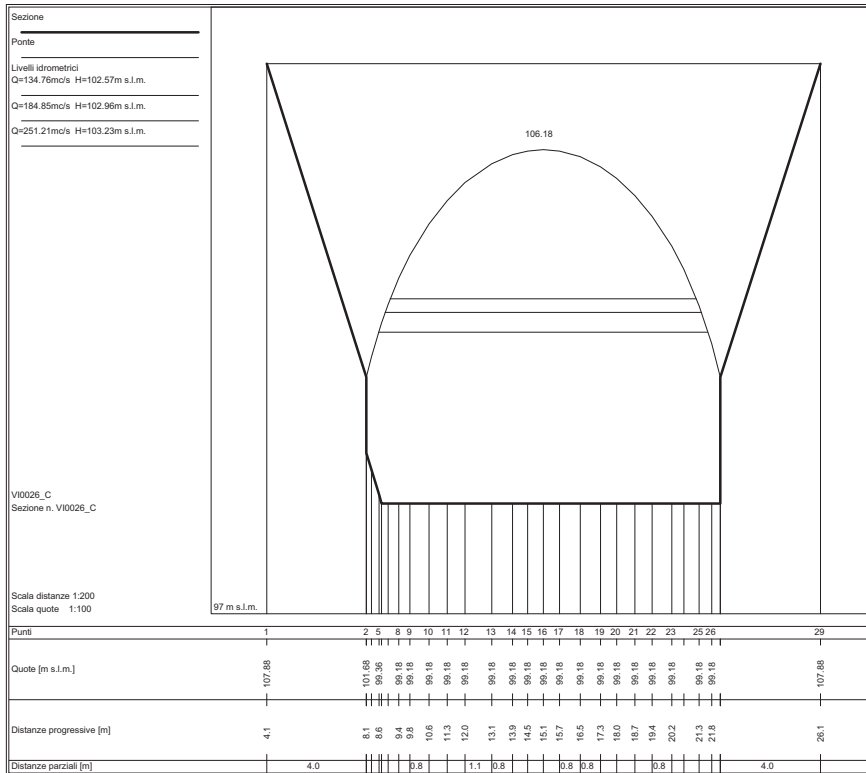


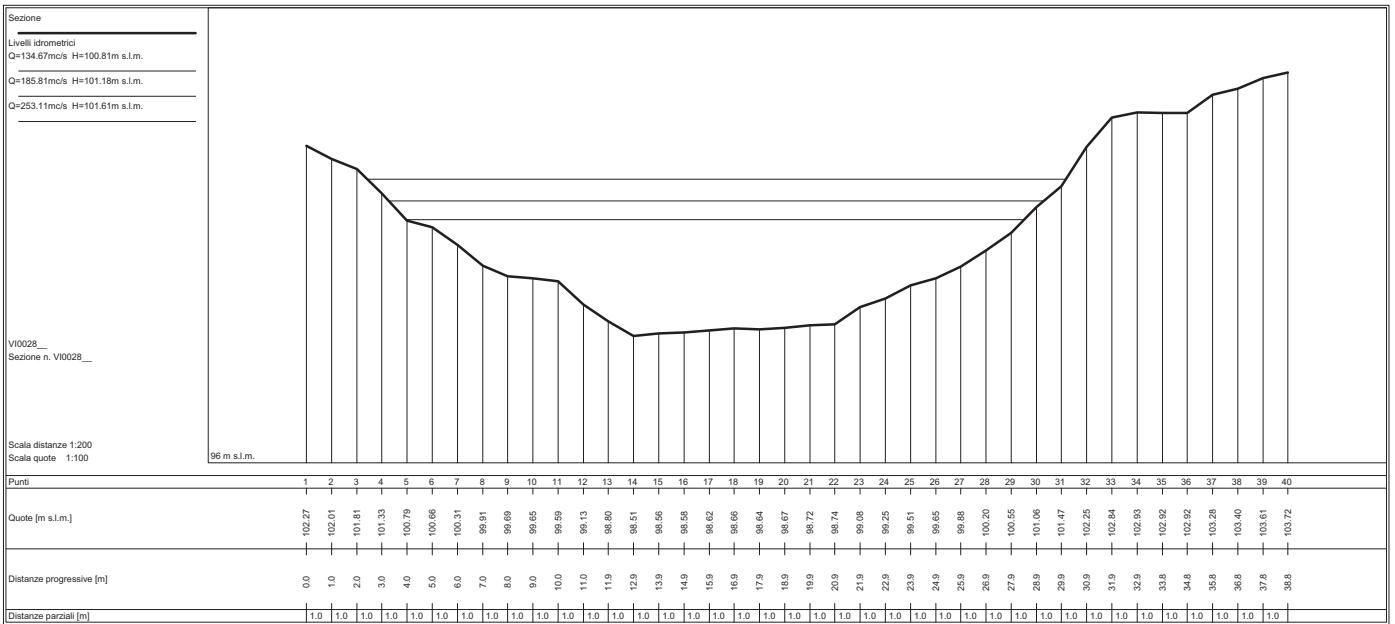
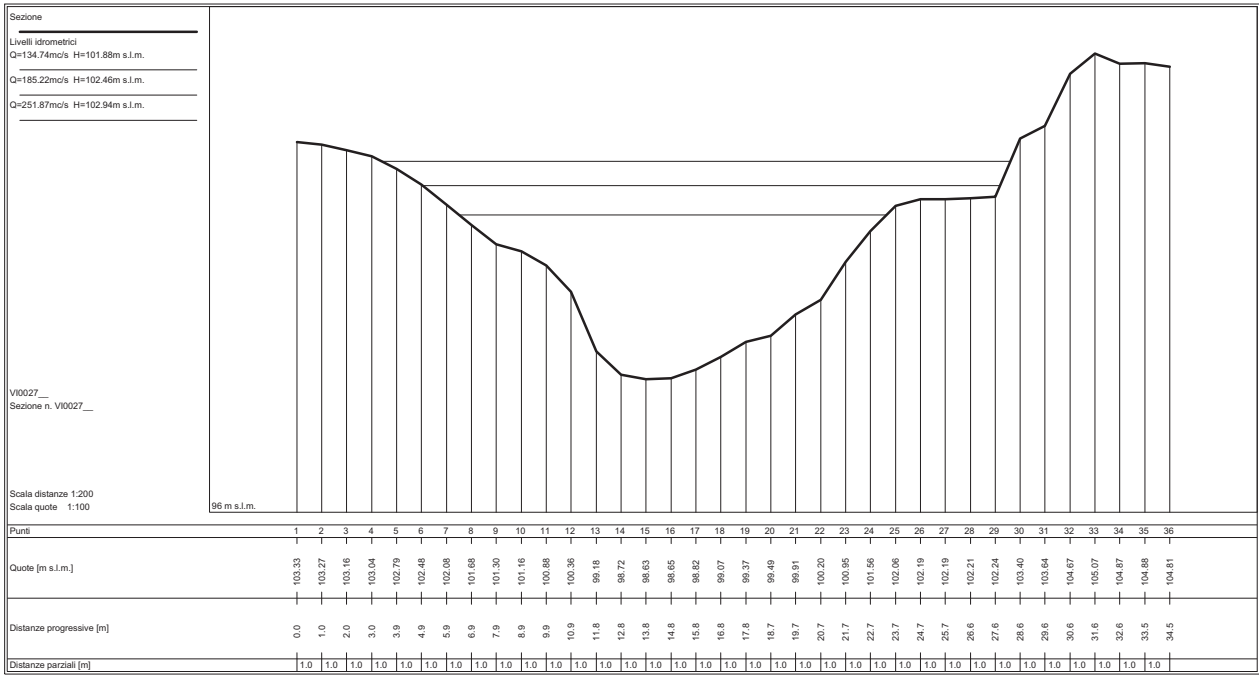


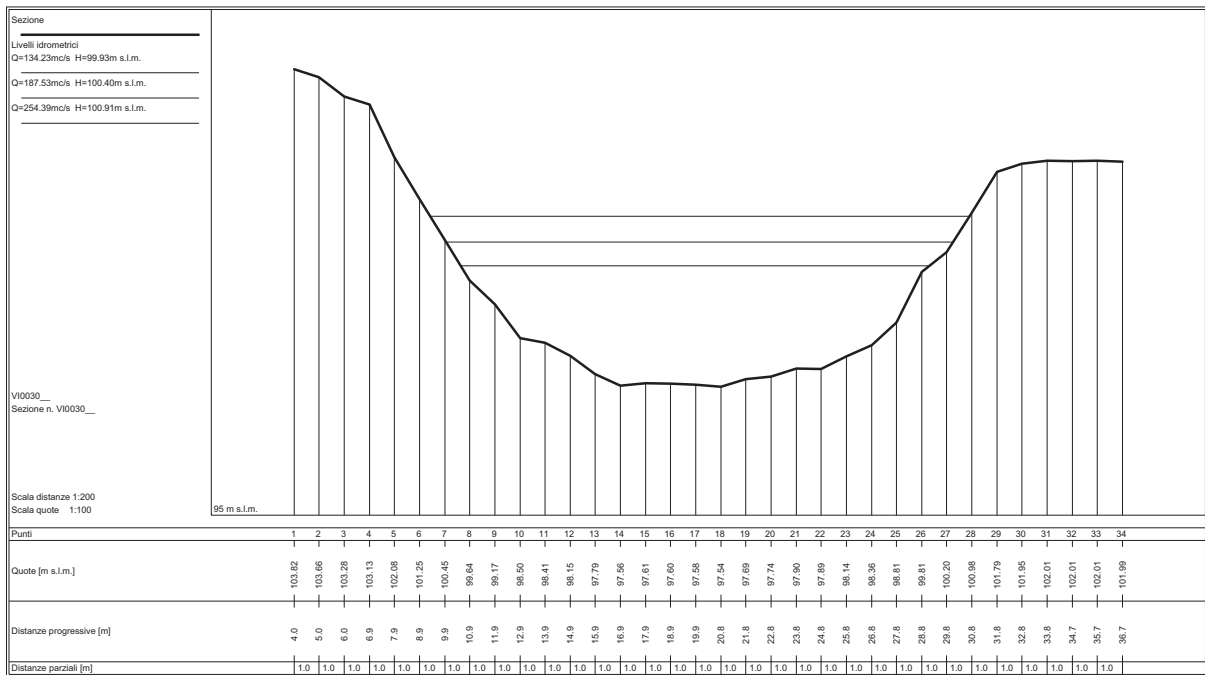
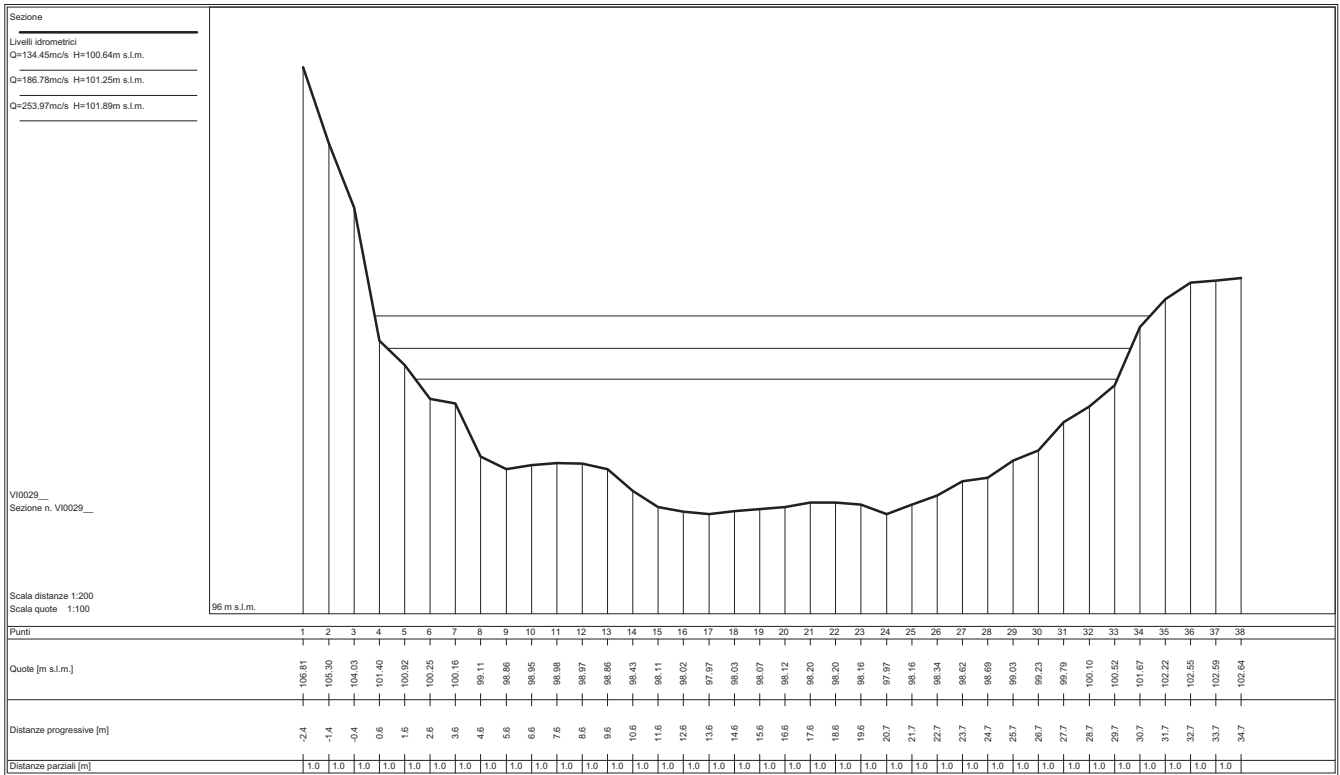


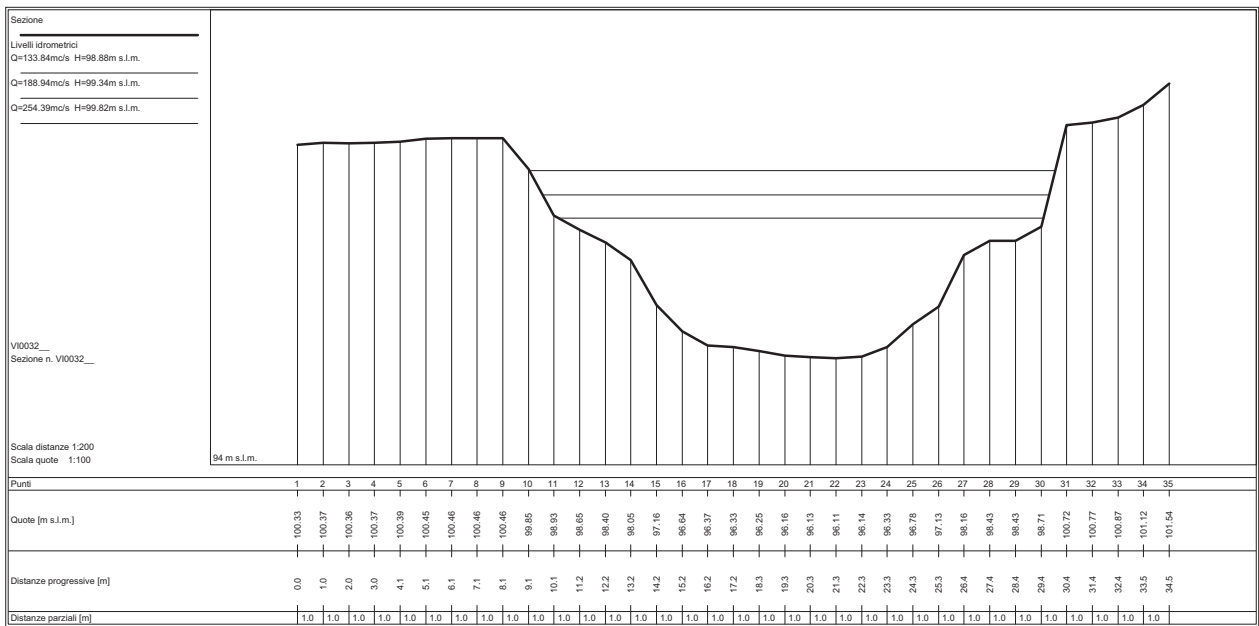
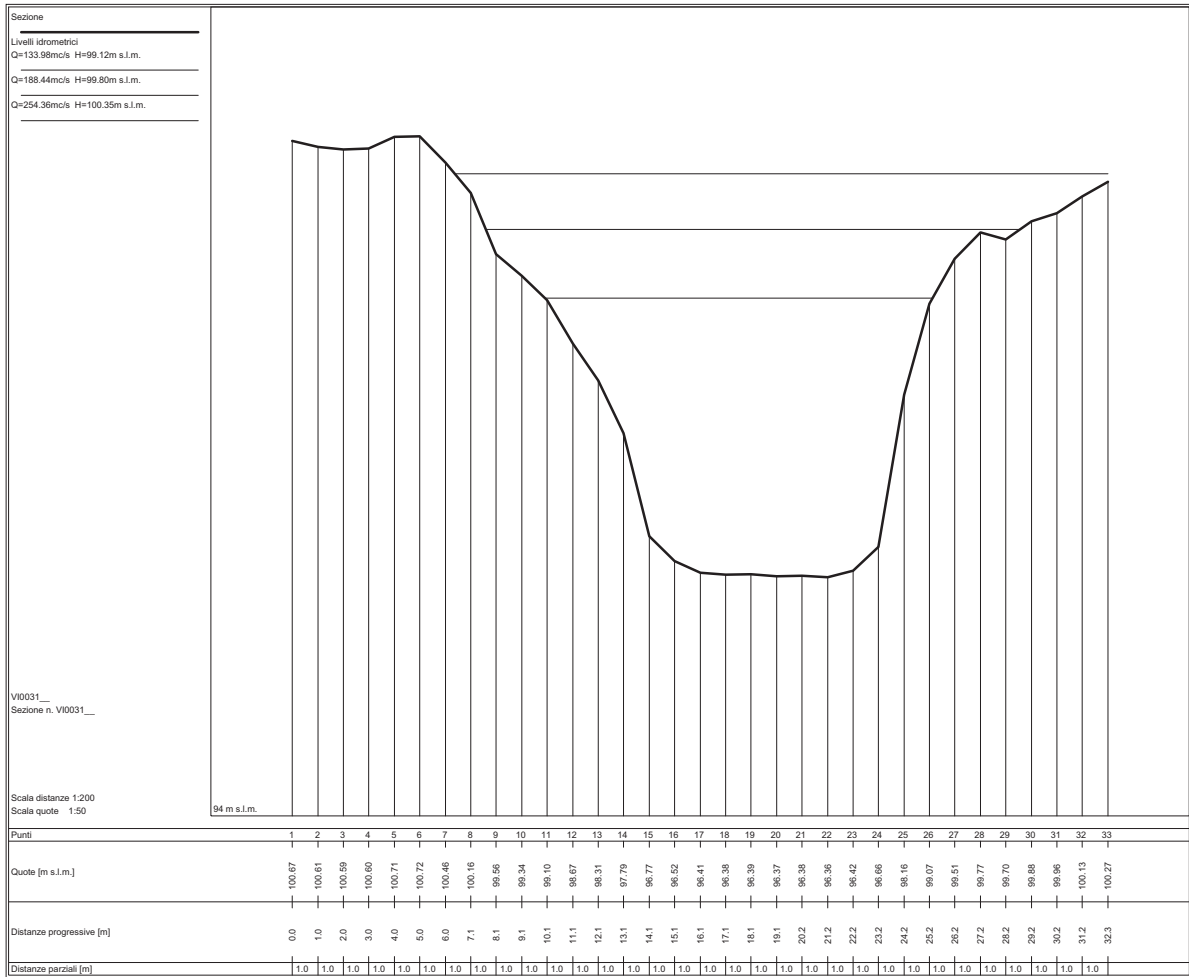


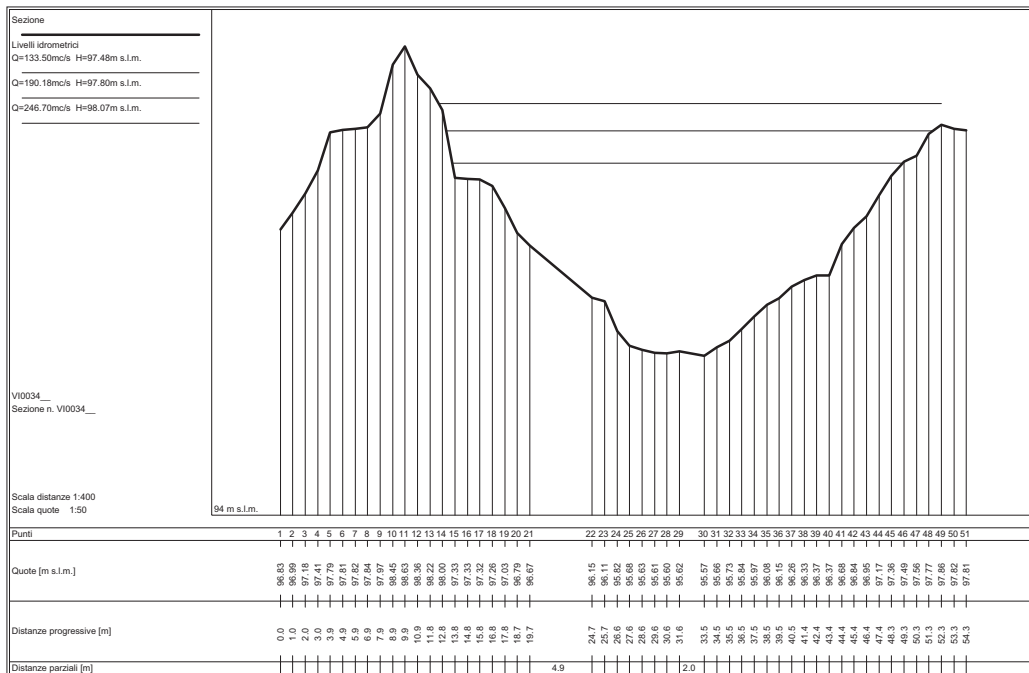
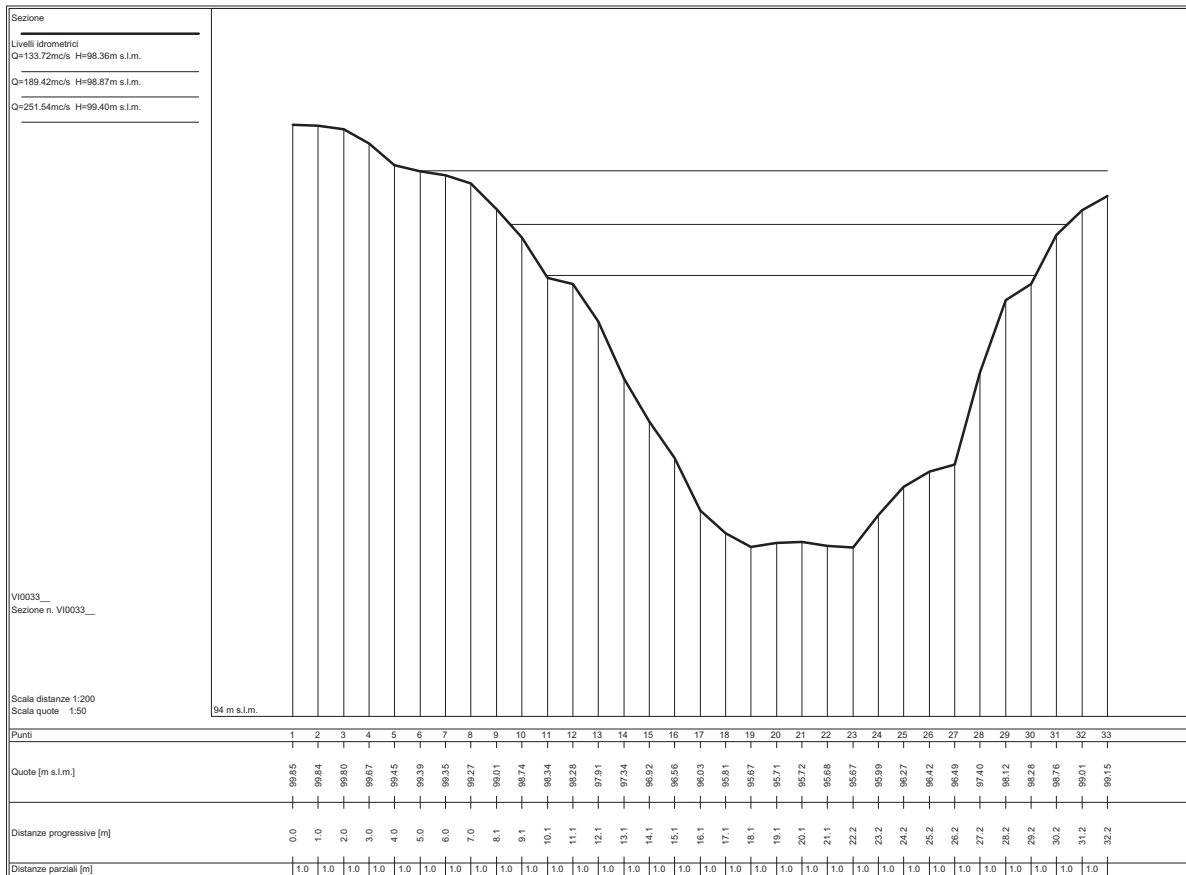






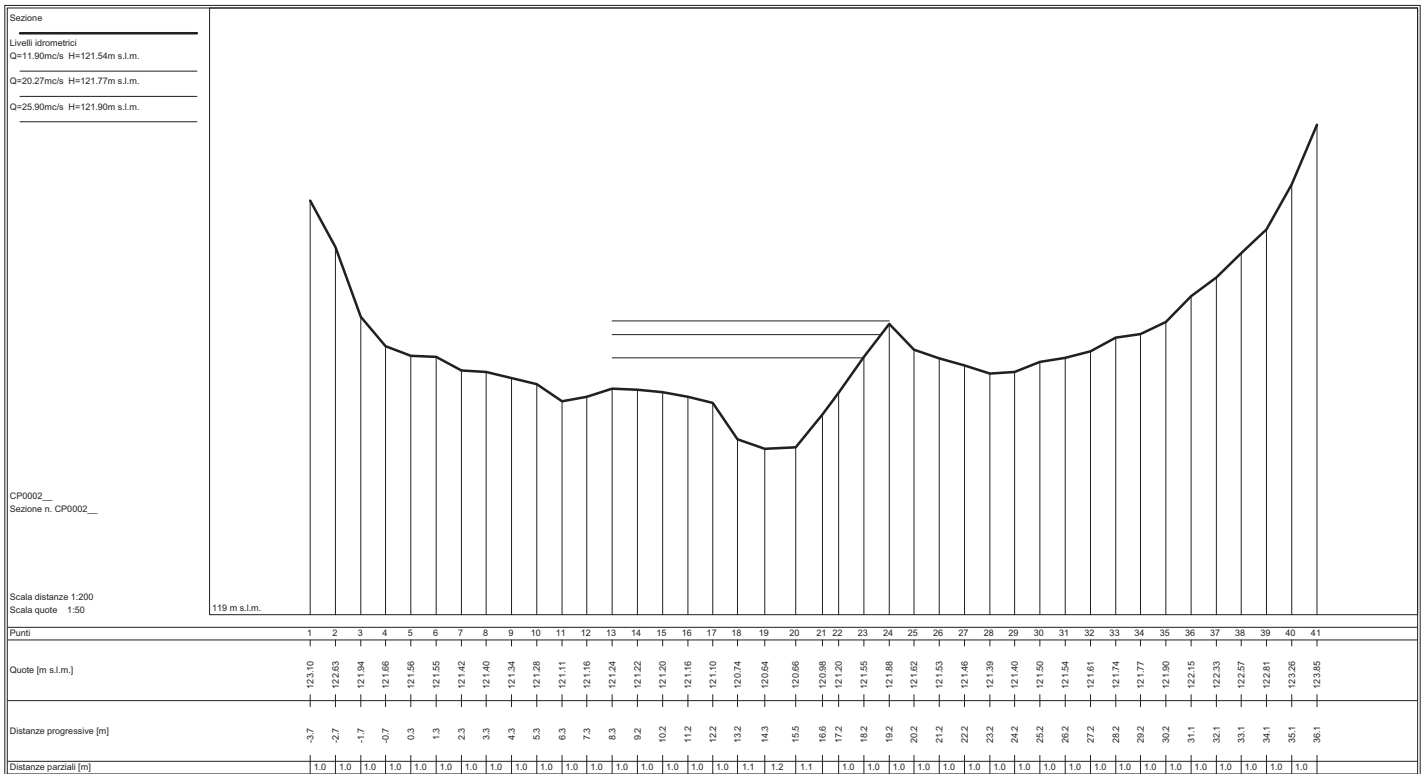
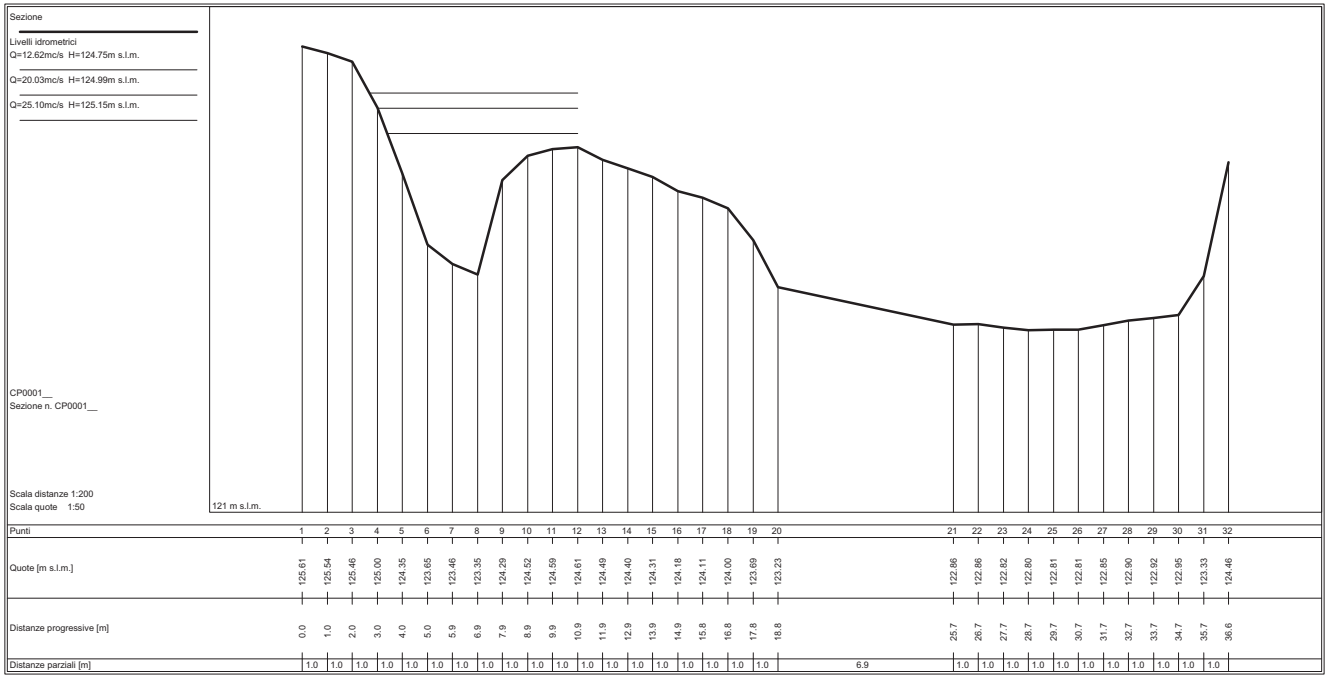


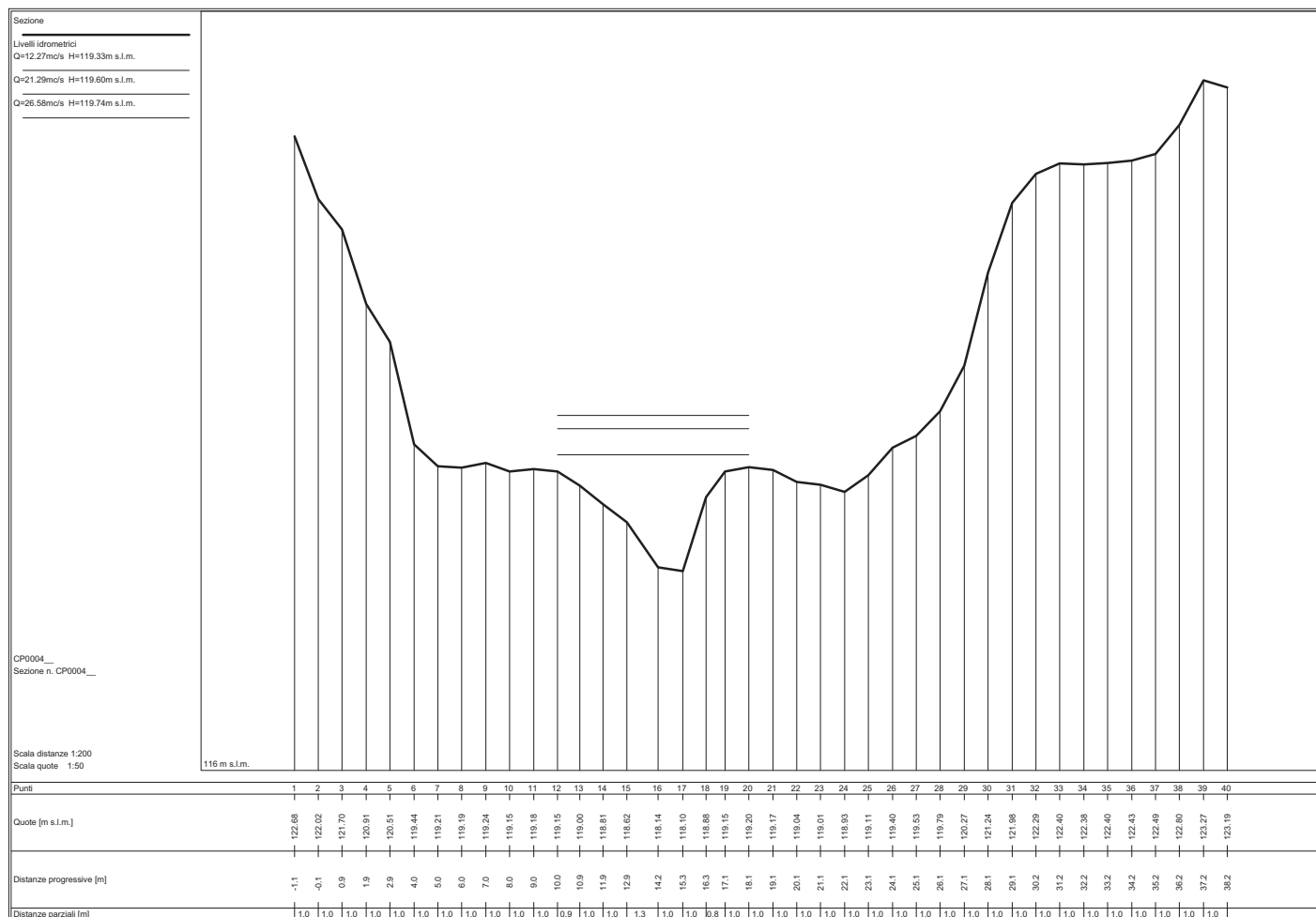
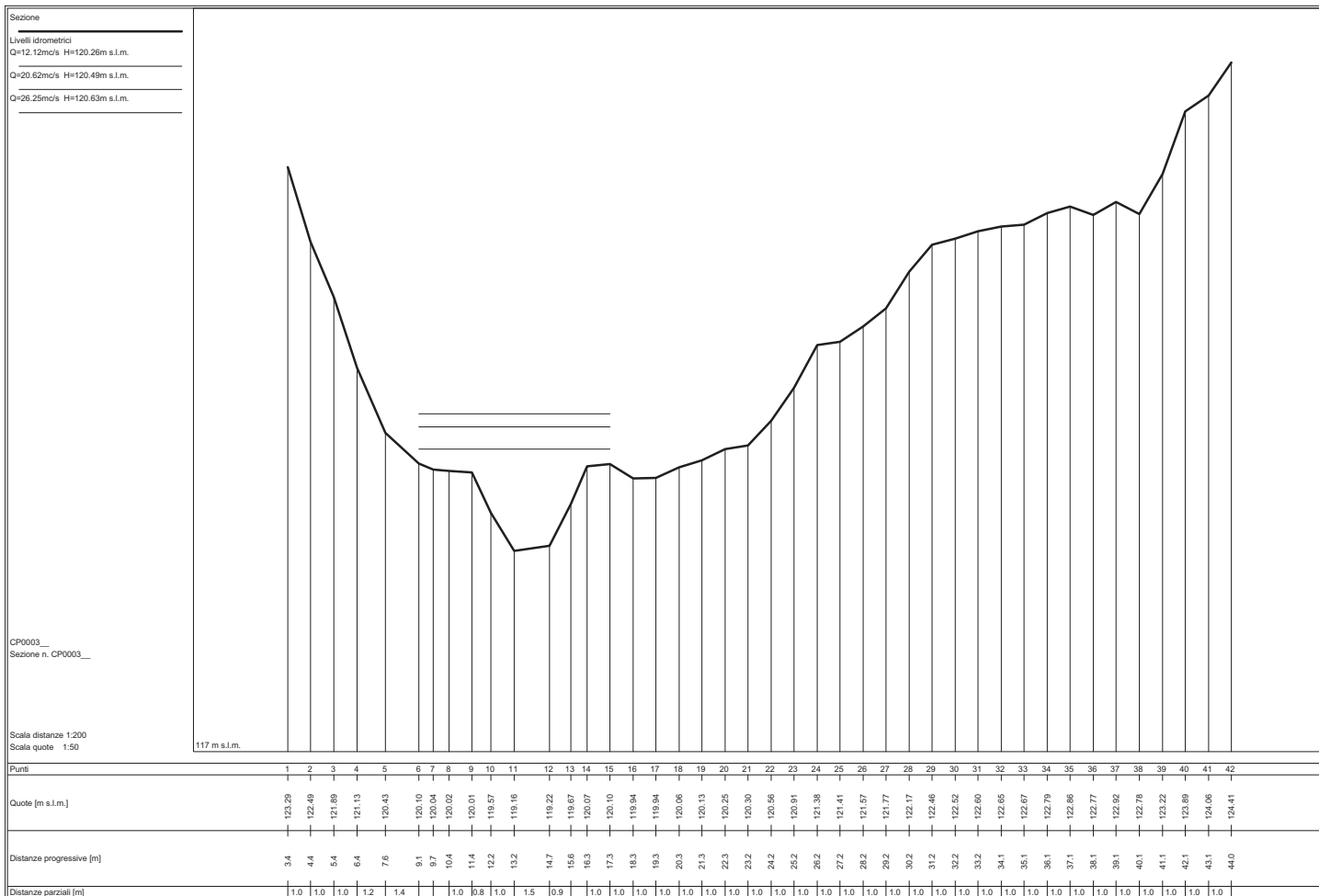


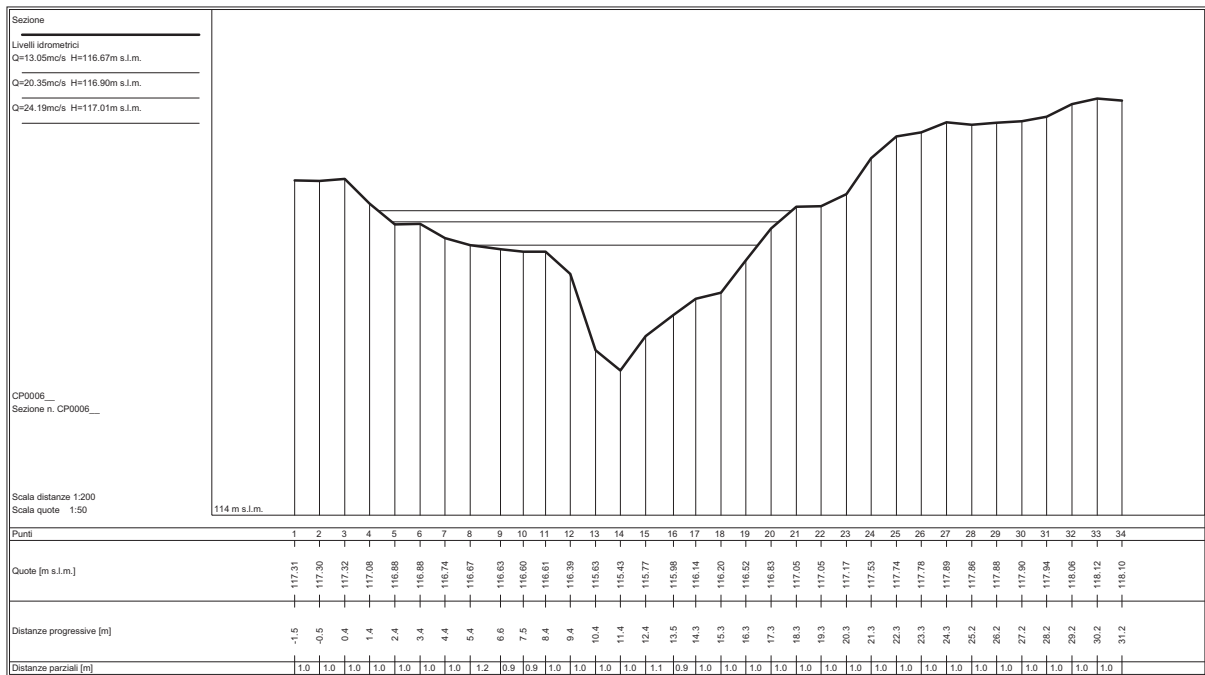
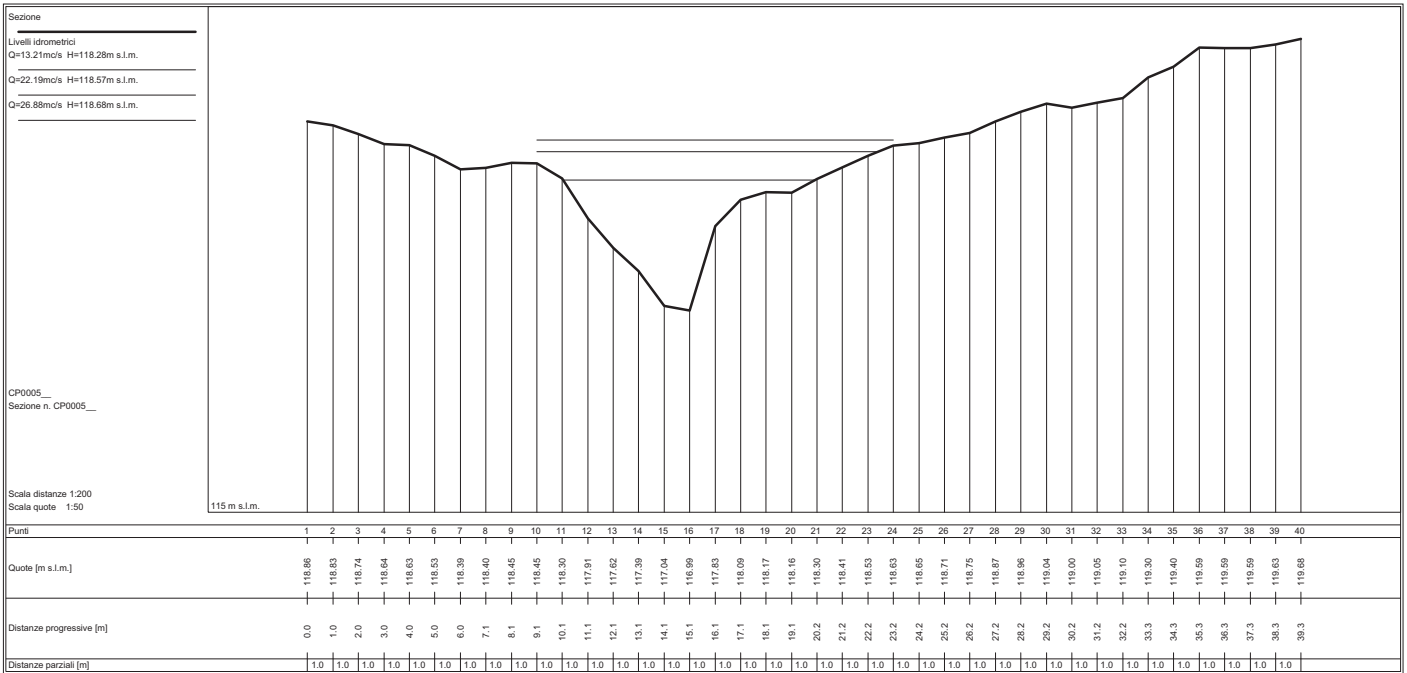


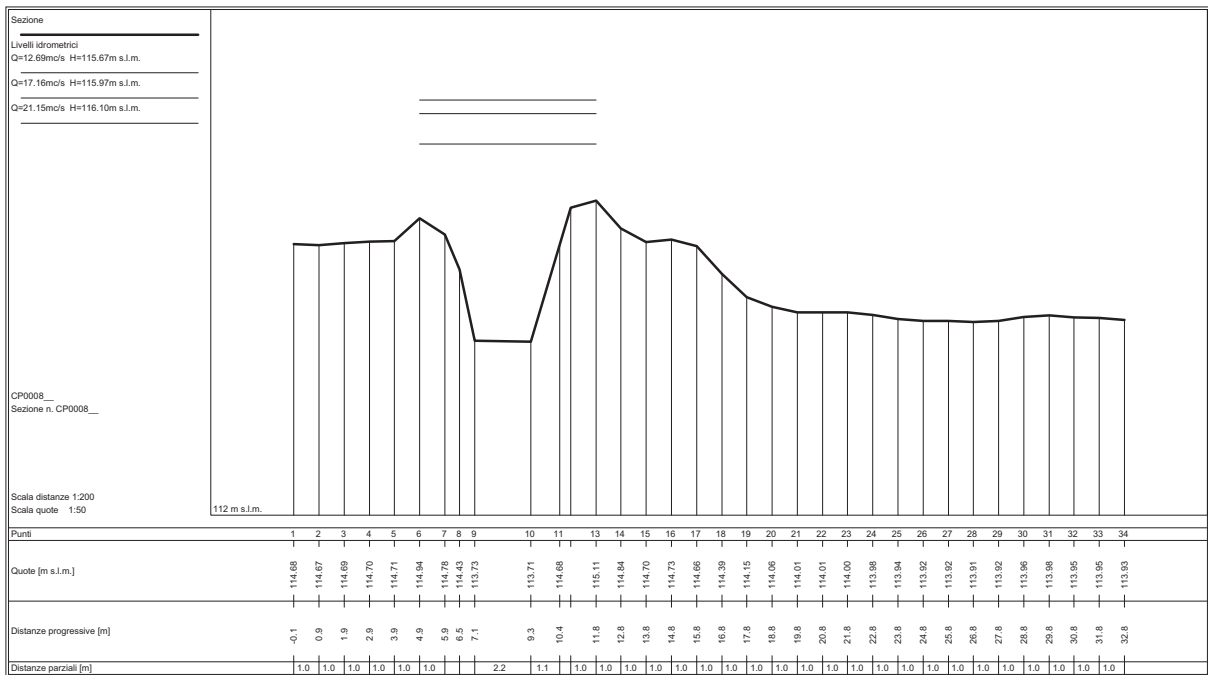
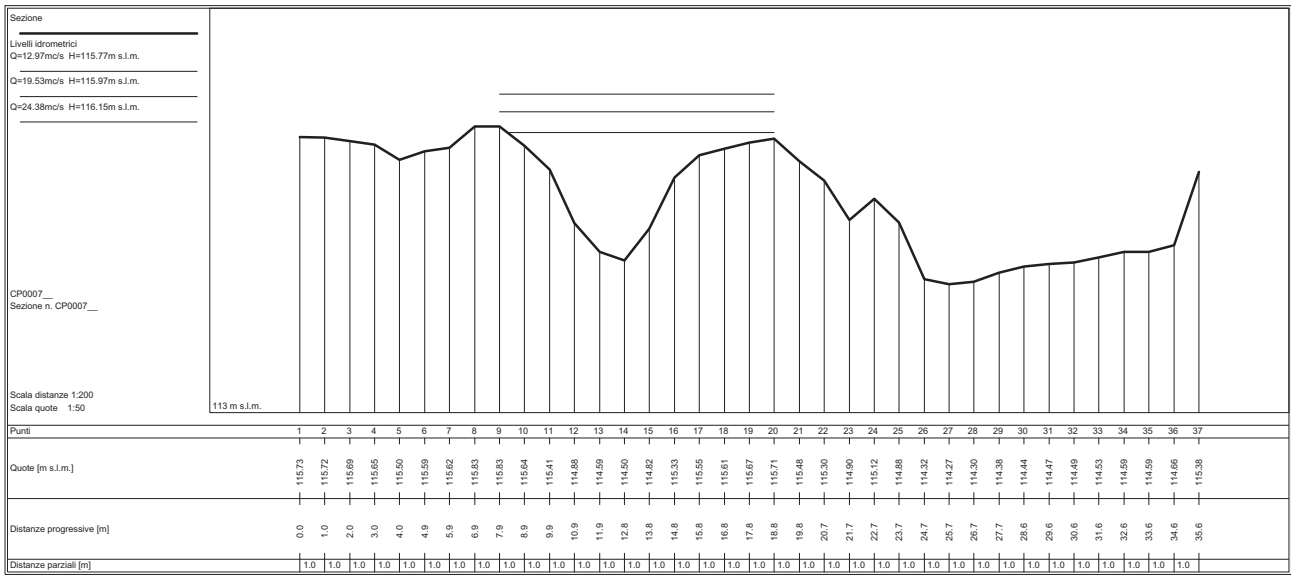
STATO ATTUALE

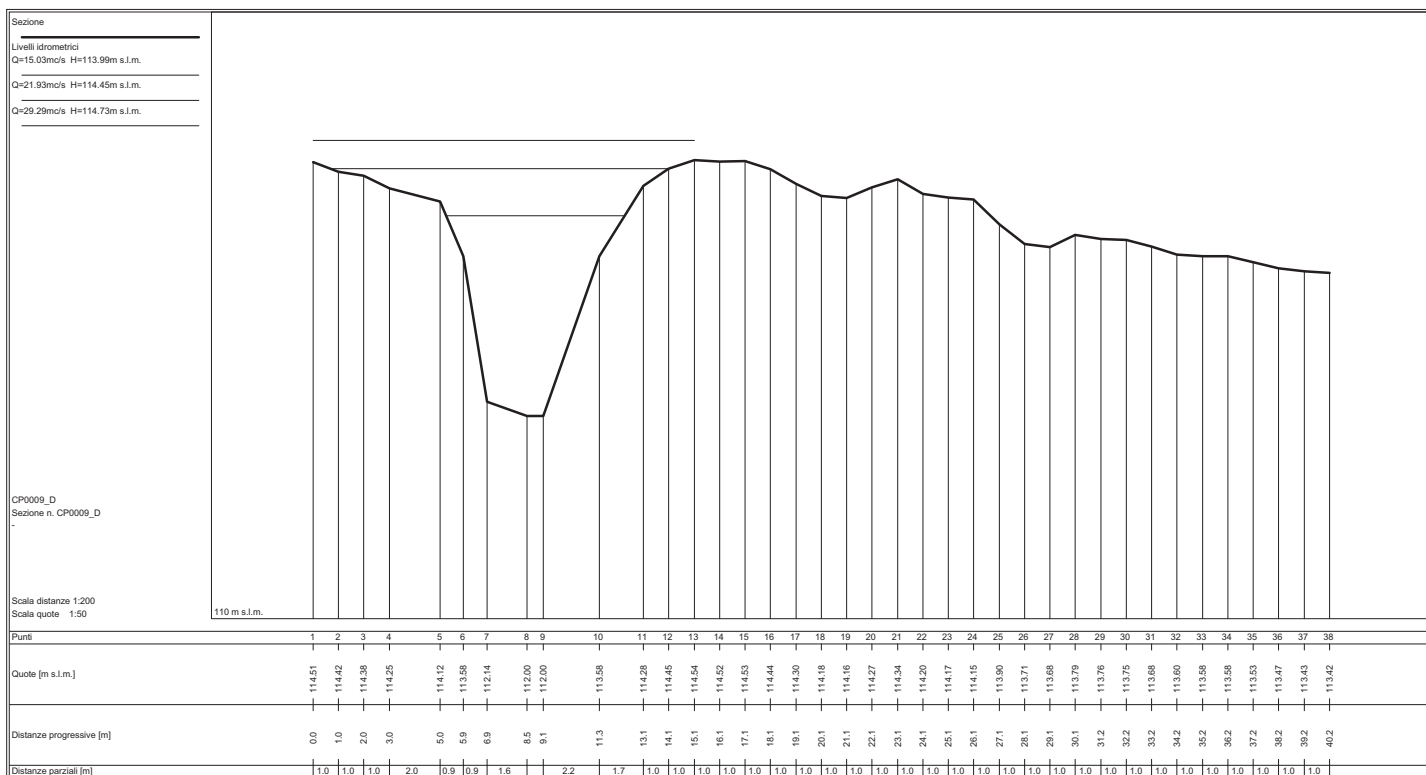
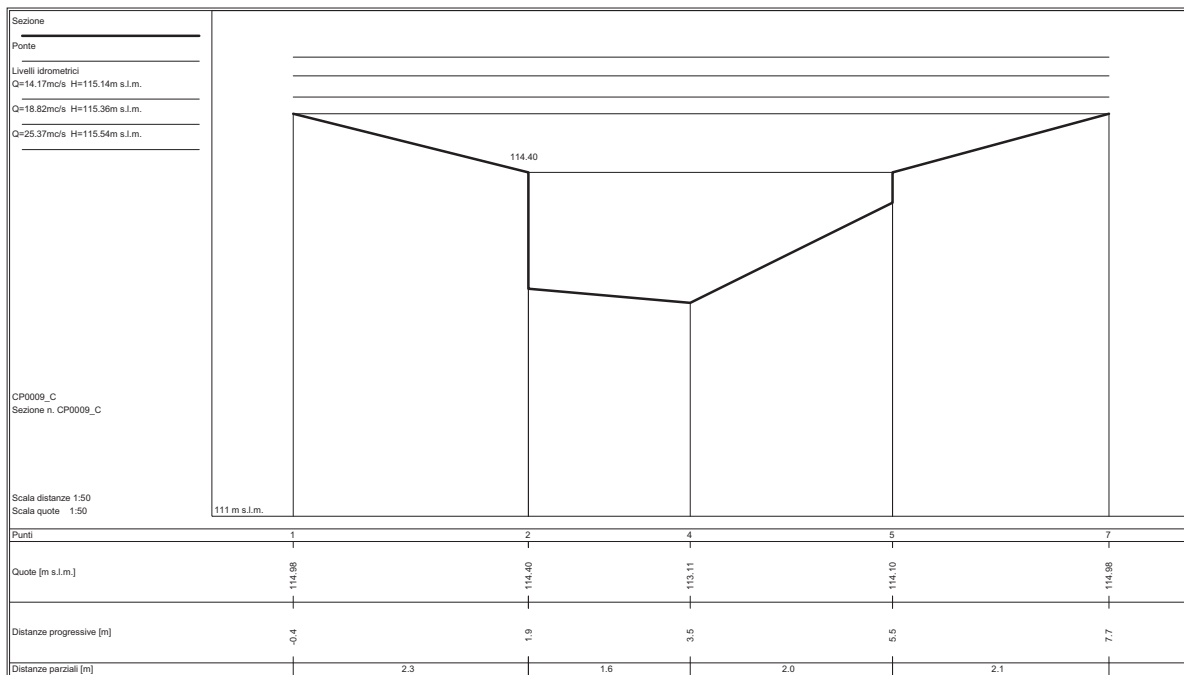
Sezioni fluviali 02 - MARNIA – Capannone





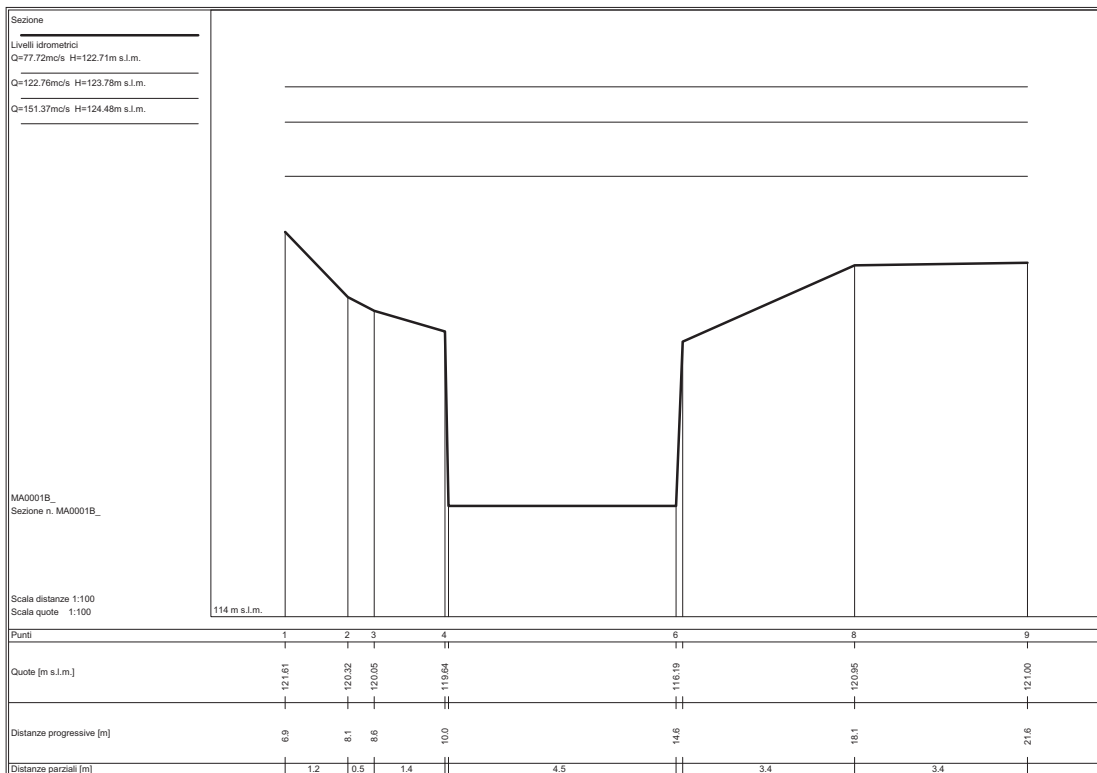



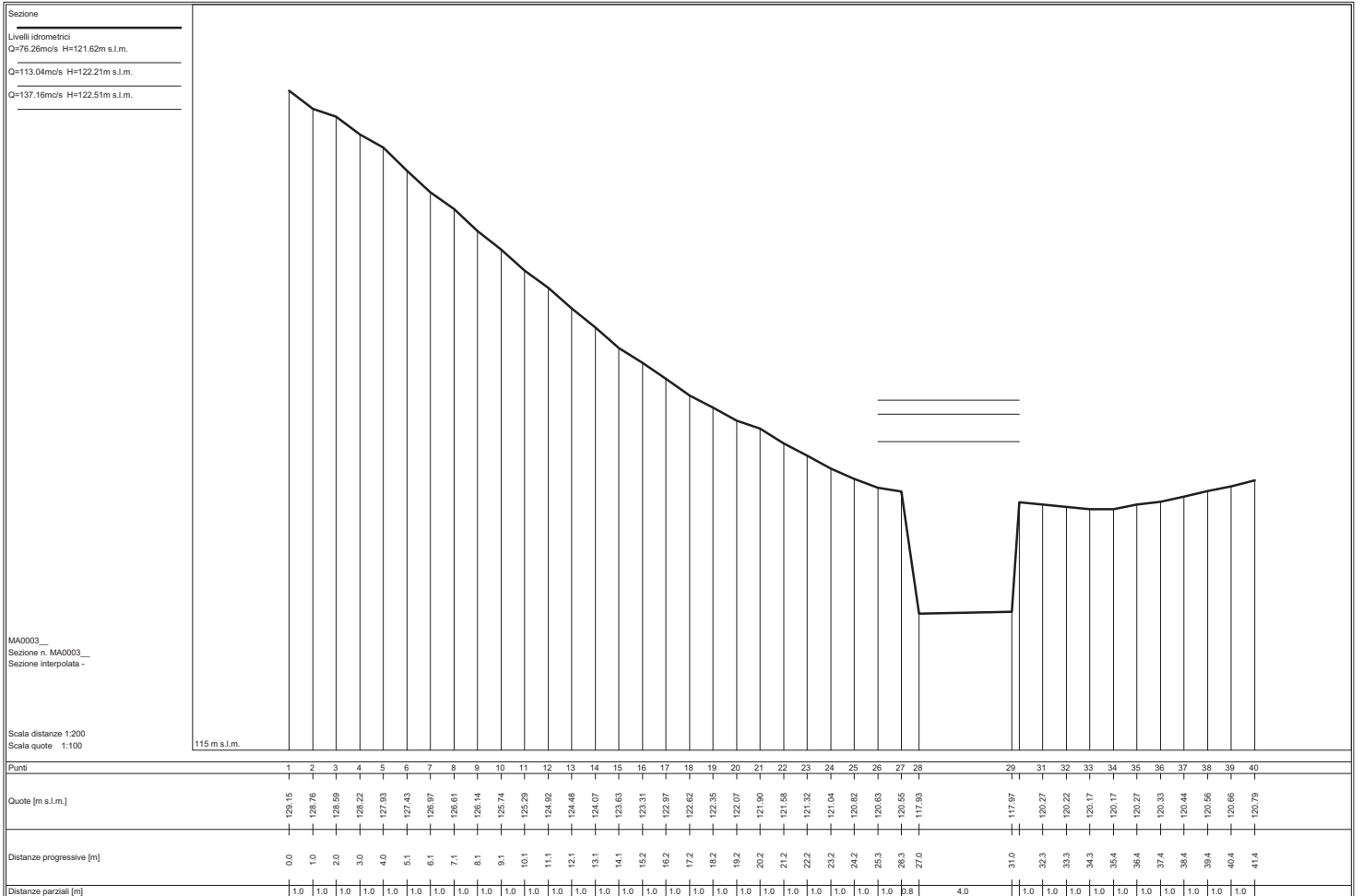
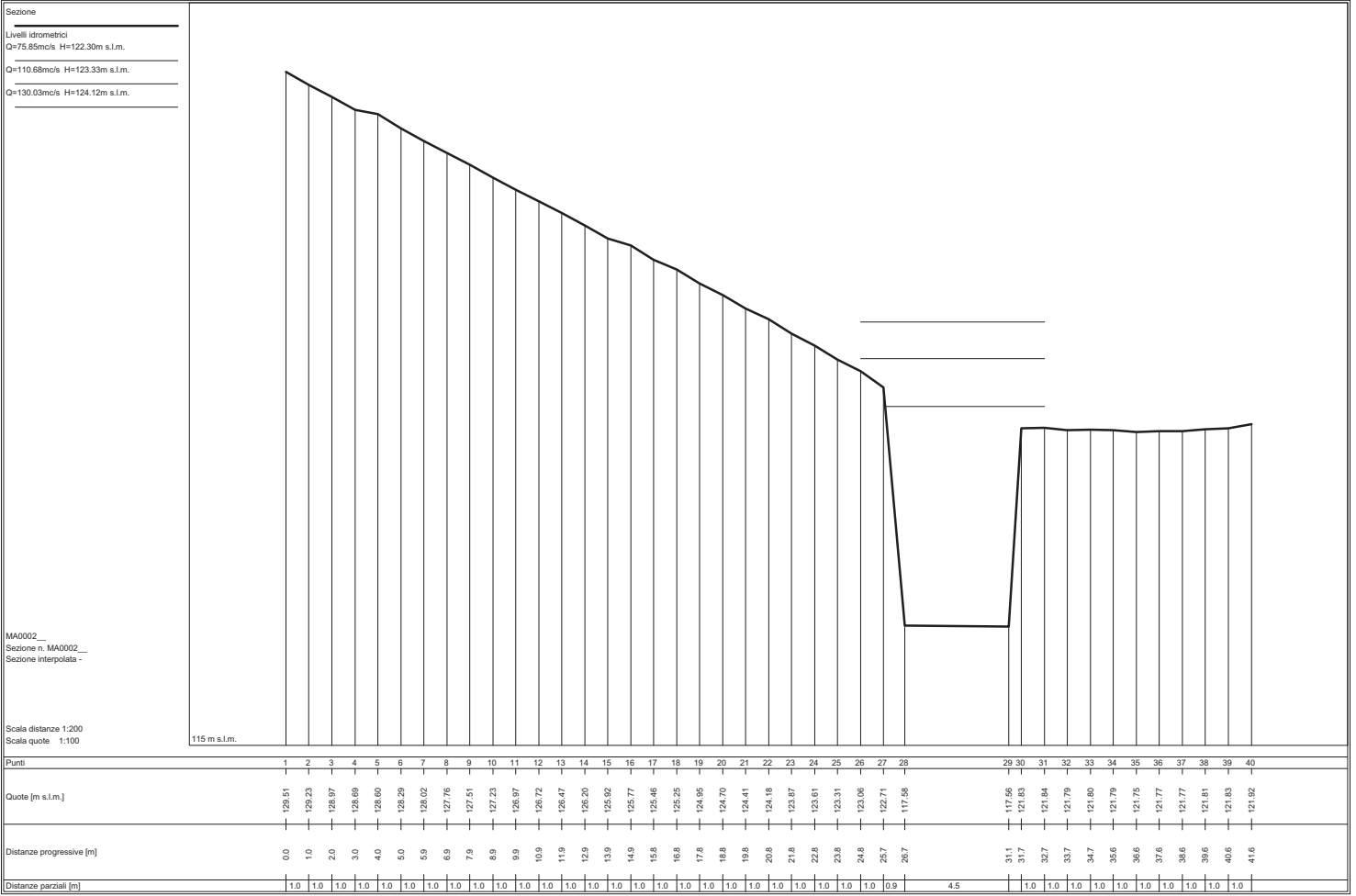


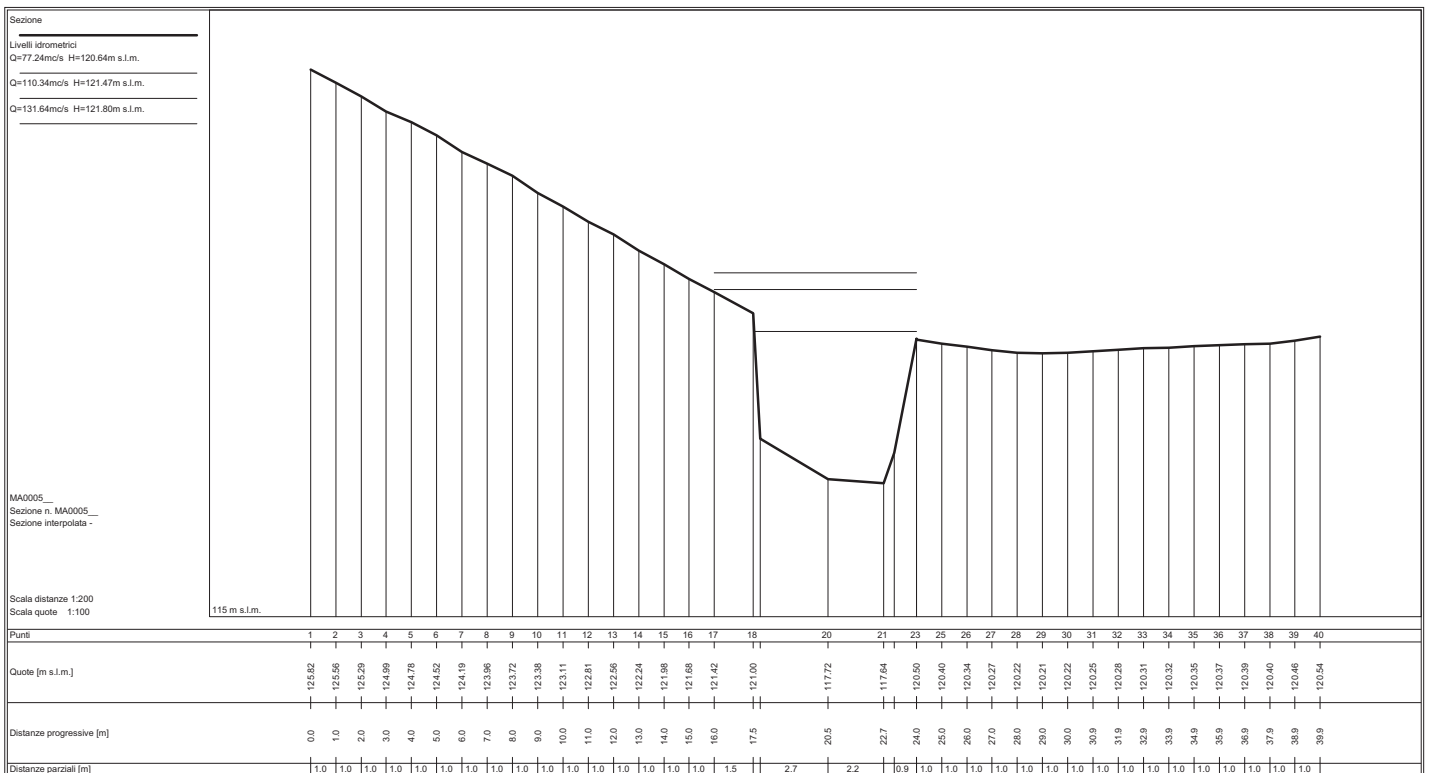
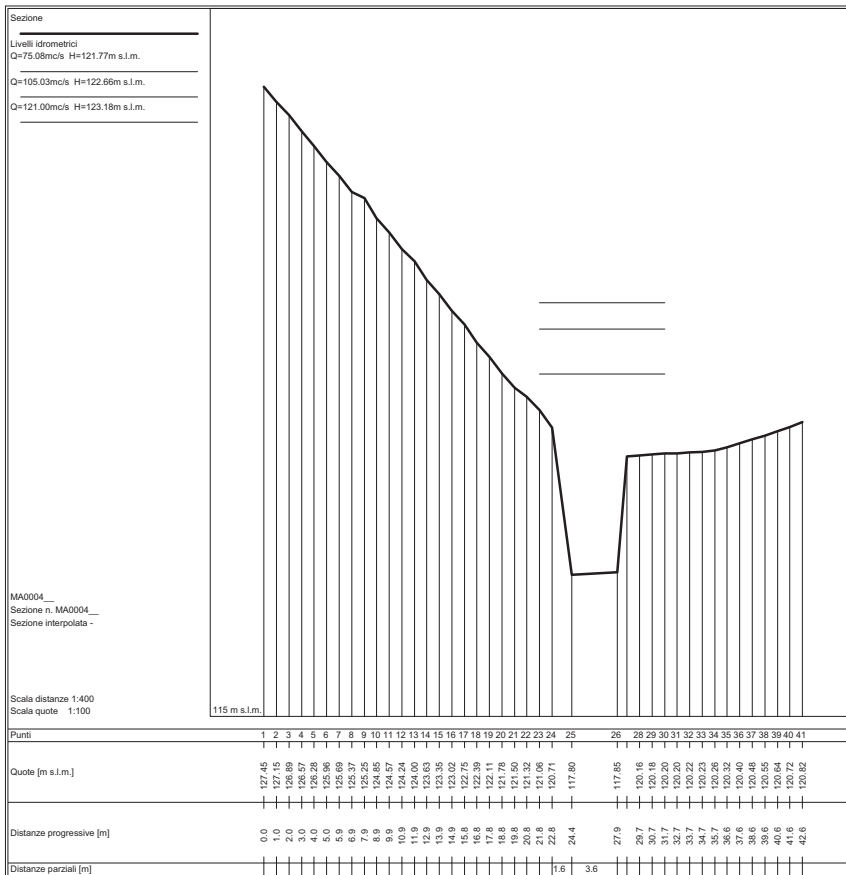


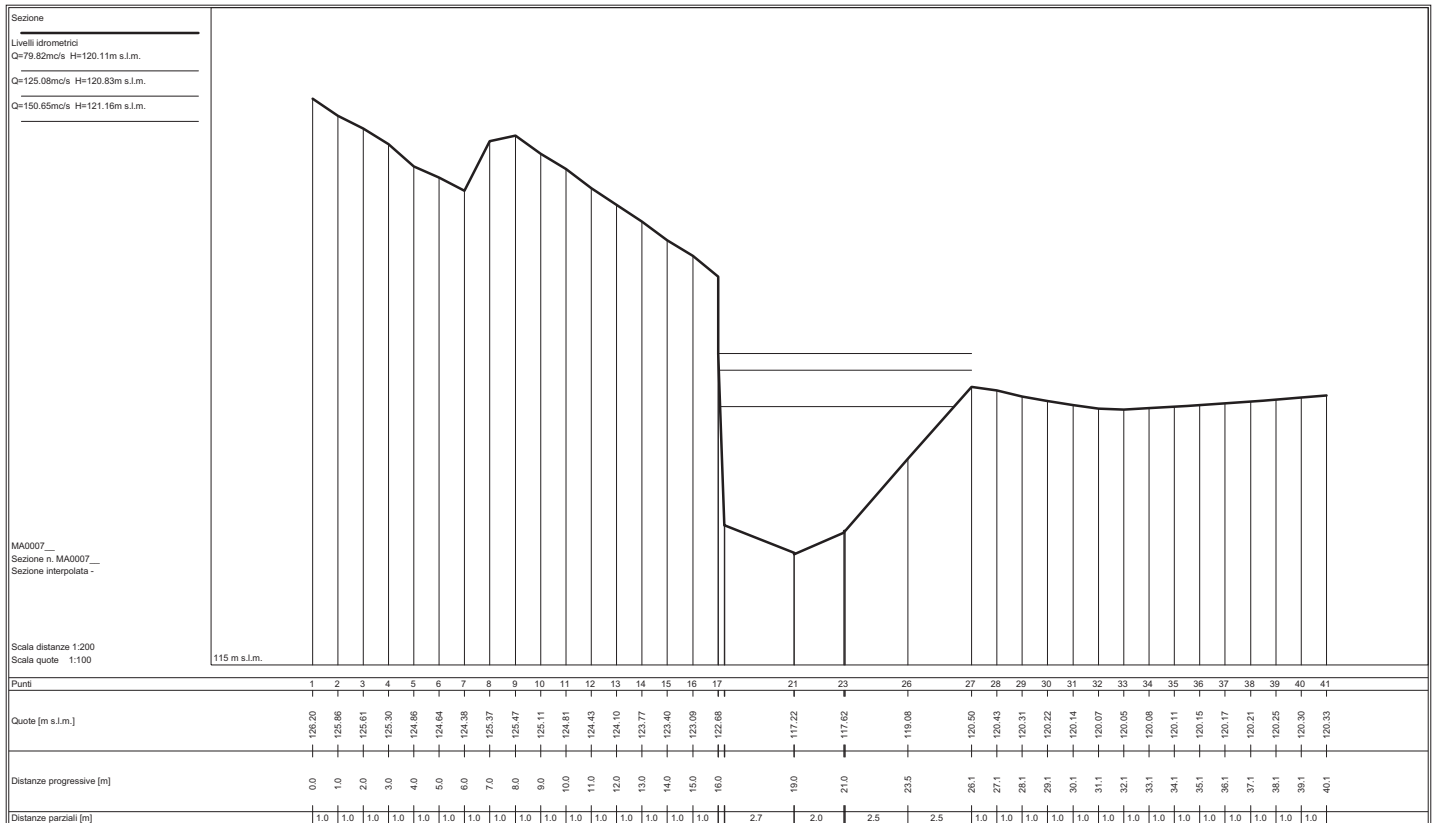
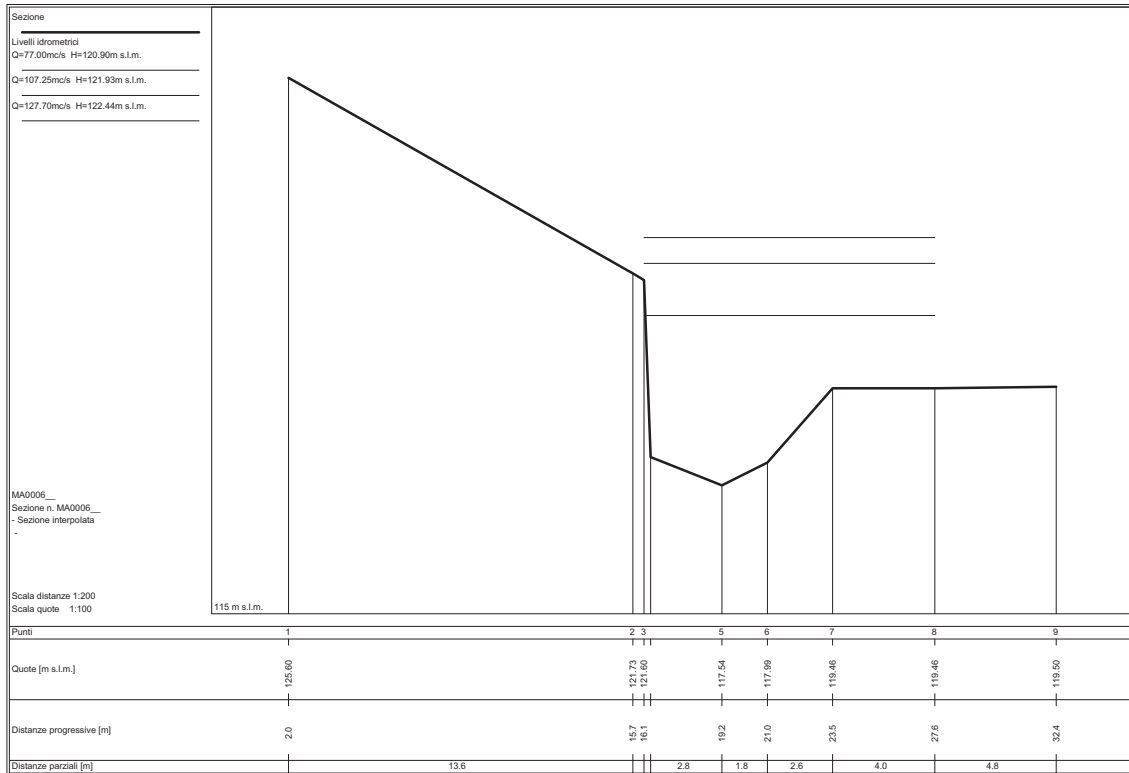
STATO ATTUALE

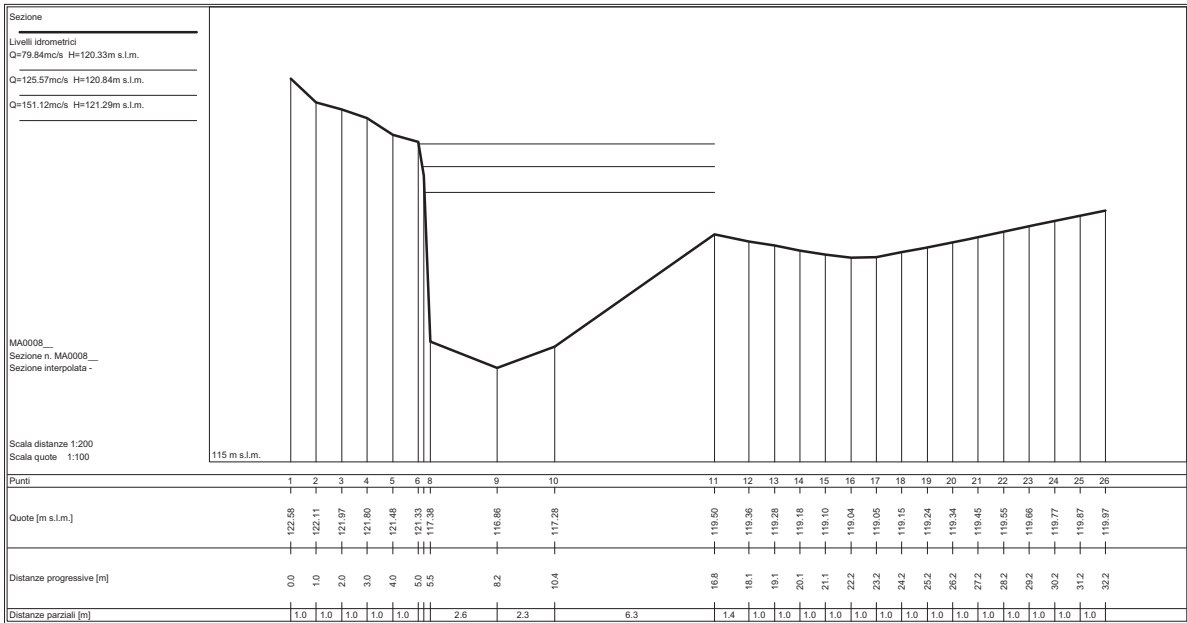
Sezioni fluviali 02 - MARNIA – Marnia_01





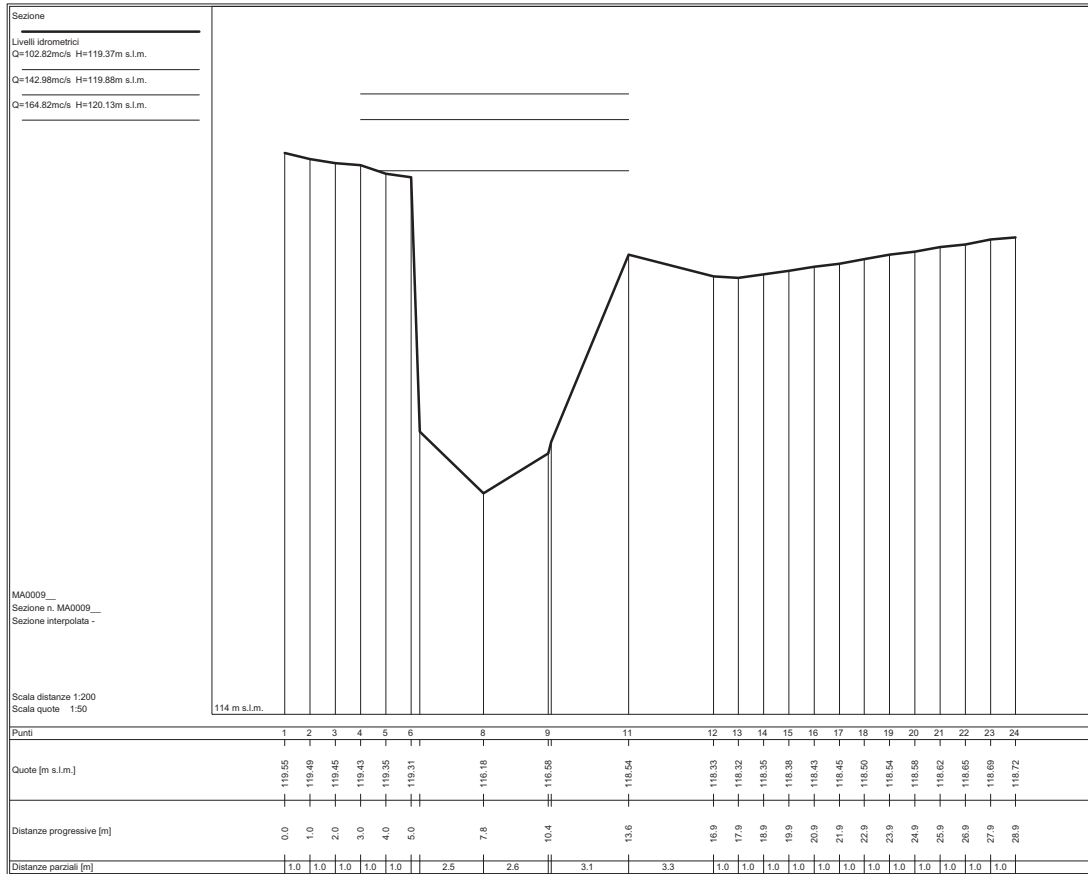
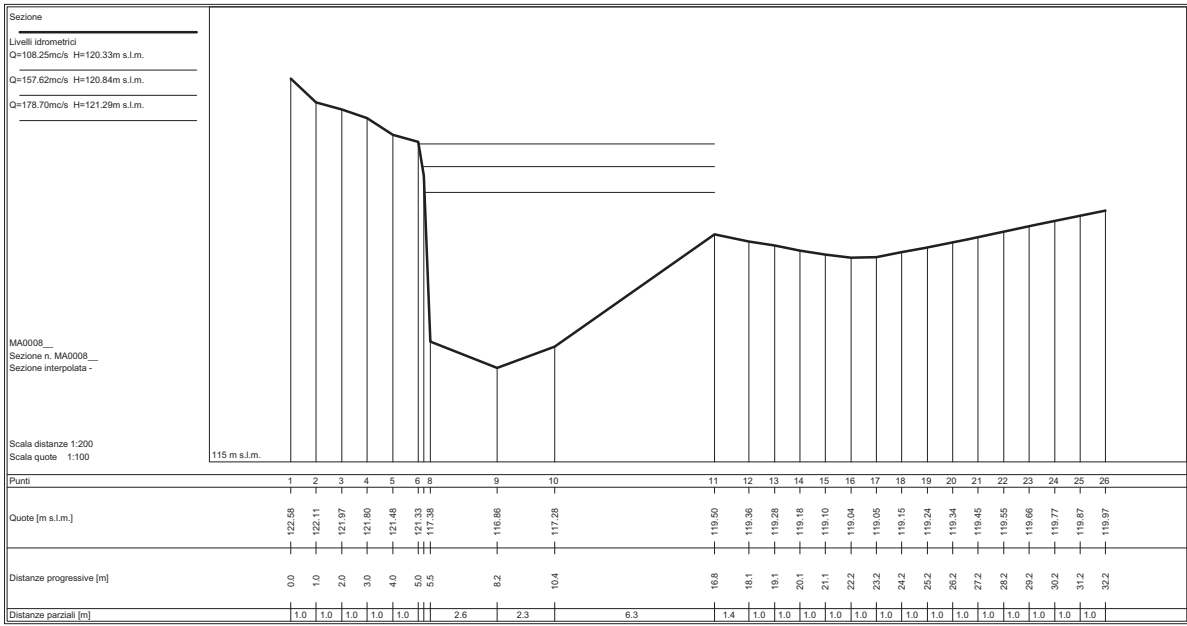






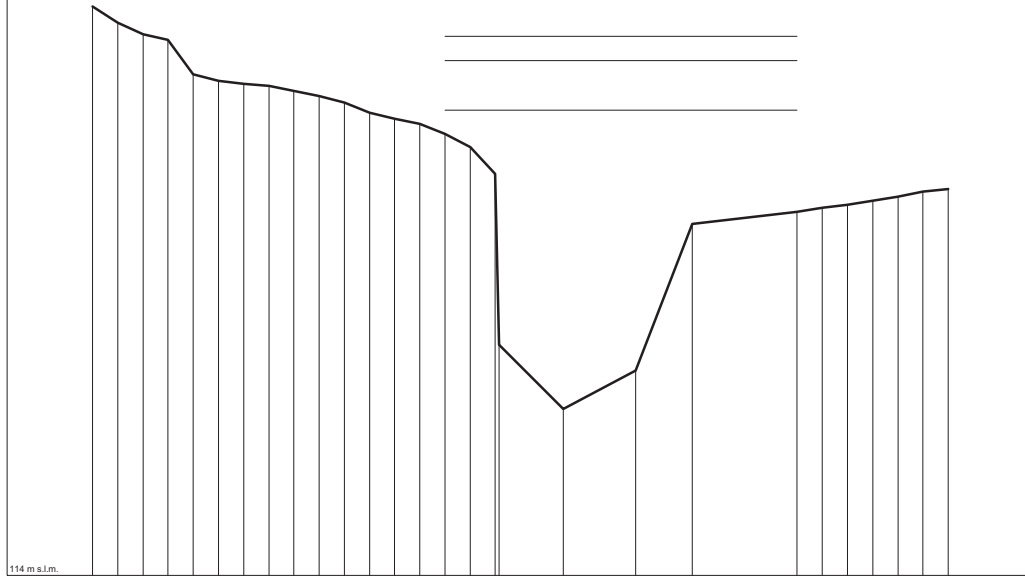
STATO ATTUALE

Sezioni fluviali 02 - MARNIA – Marnia_02



Sezione

Livelli idrometrici
 Q=99.81mc/s H=118.60m s.l.m.
 Q=145.11mc/s H=119.09m s.l.m.
 Q=169.54mc/s H=119.33m s.l.m.



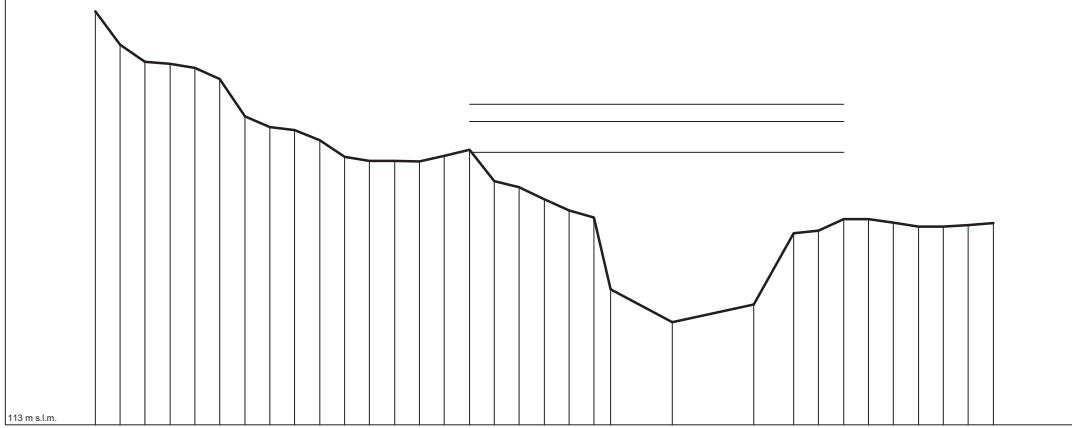
MA0010
 Sezione n. MA0010
 Sezione interpolata -

Scala distanze 1:200
 Scala quote 1:50

Punti	1	2	3	4	5	6	7	8	9	10	11	12	13	14	15	16	17	19	20	21	22	23	24	25	26	27	28	
Quote [m s.l.m.]		119.62	119.47	119.35	119.30	119.35	119.08	118.84	118.79	118.74	118.67	118.58	118.51	118.46	118.37	118.23	117.97		116.03	117.47		117.59	117.64	117.67	117.71	117.75	117.79	117.82
Distanze progressive [m]	0.0	1.0	2.0	3.0	4.0	5.0	6.0	7.0	8.0	9.0	10.0	10.9	11.9	12.9	13.9	14.9	15.9	18.6	21.5	23.7		27.9	28.9	29.9	30.9	31.8	32.8	33.8
Distanze parziali [m]	1.0	1.0	1.0	1.0	1.0	1.0	1.0	1.0	1.0	1.0	1.0	1.0	1.0	1.0	1.0	1.0	1.0	2.5	2.9	2.2	4.2	1.0	1.0	1.0	1.0	1.0	1.0	1.0

Sezione

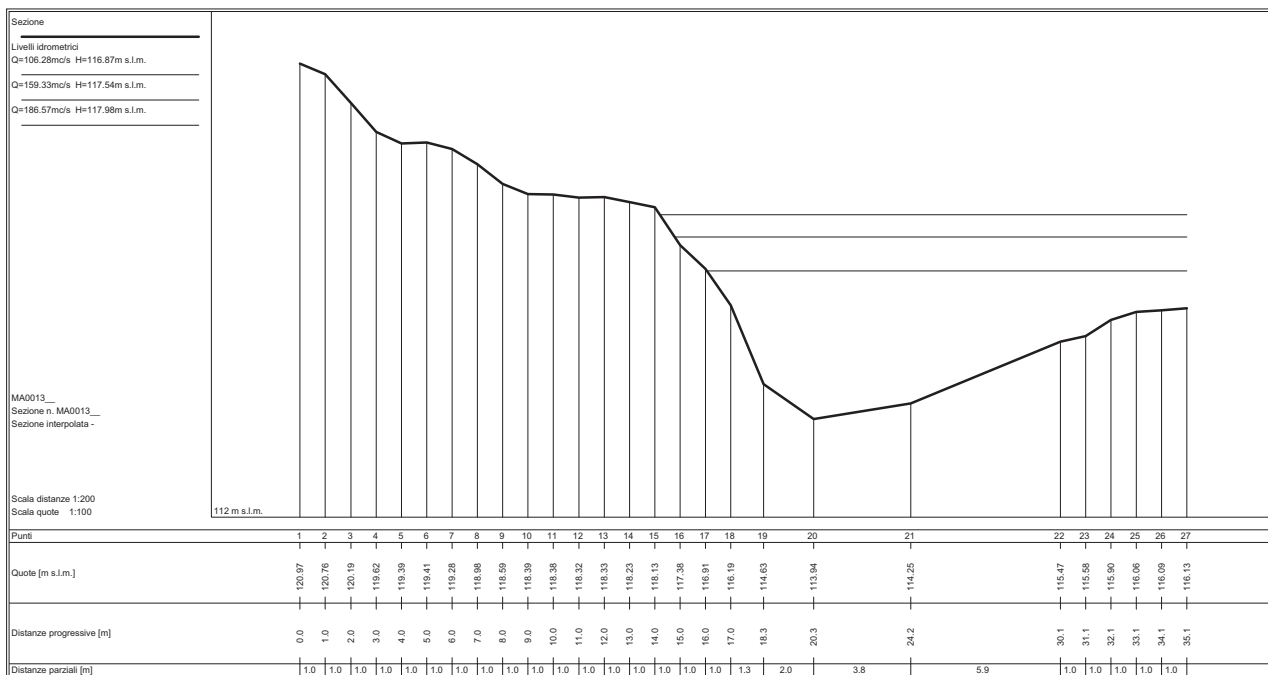
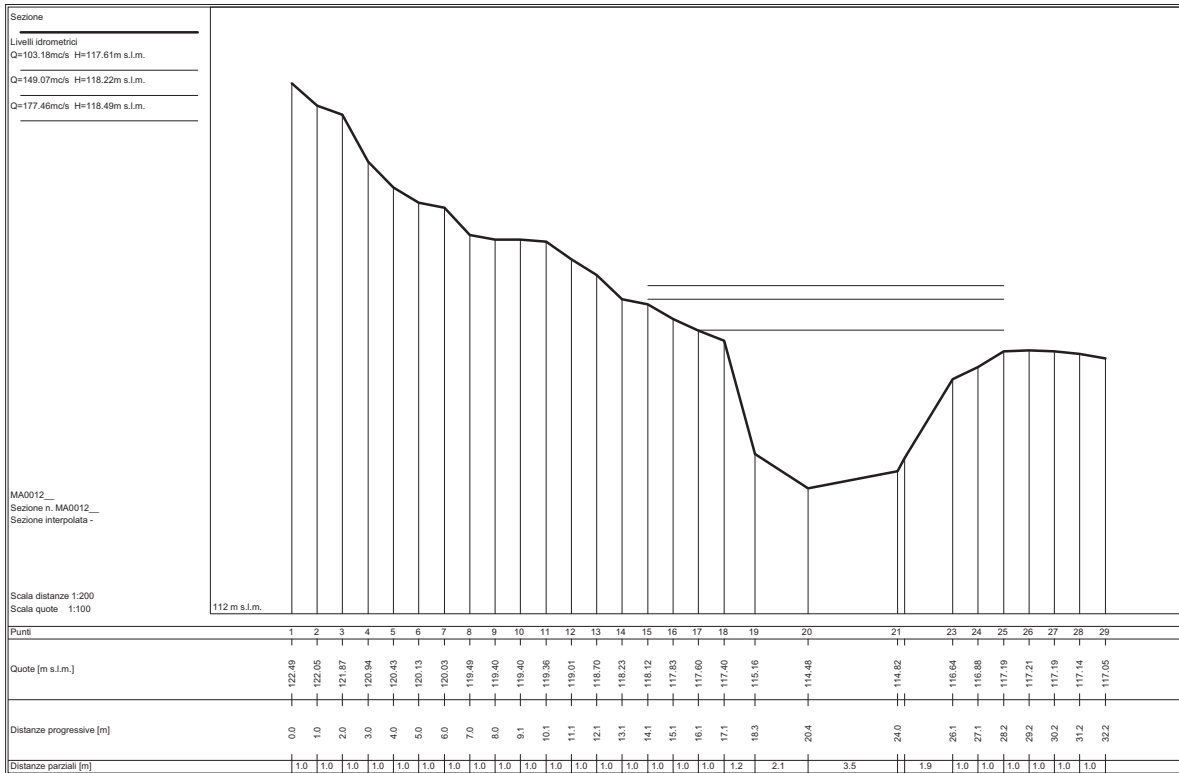
Livelli idrometrici
 Q=96.51mc/s H=118.39m s.l.m.
 Q=143.28mc/s H=119.00m s.l.m.
 Q=169.12mc/s H=119.34m s.l.m.

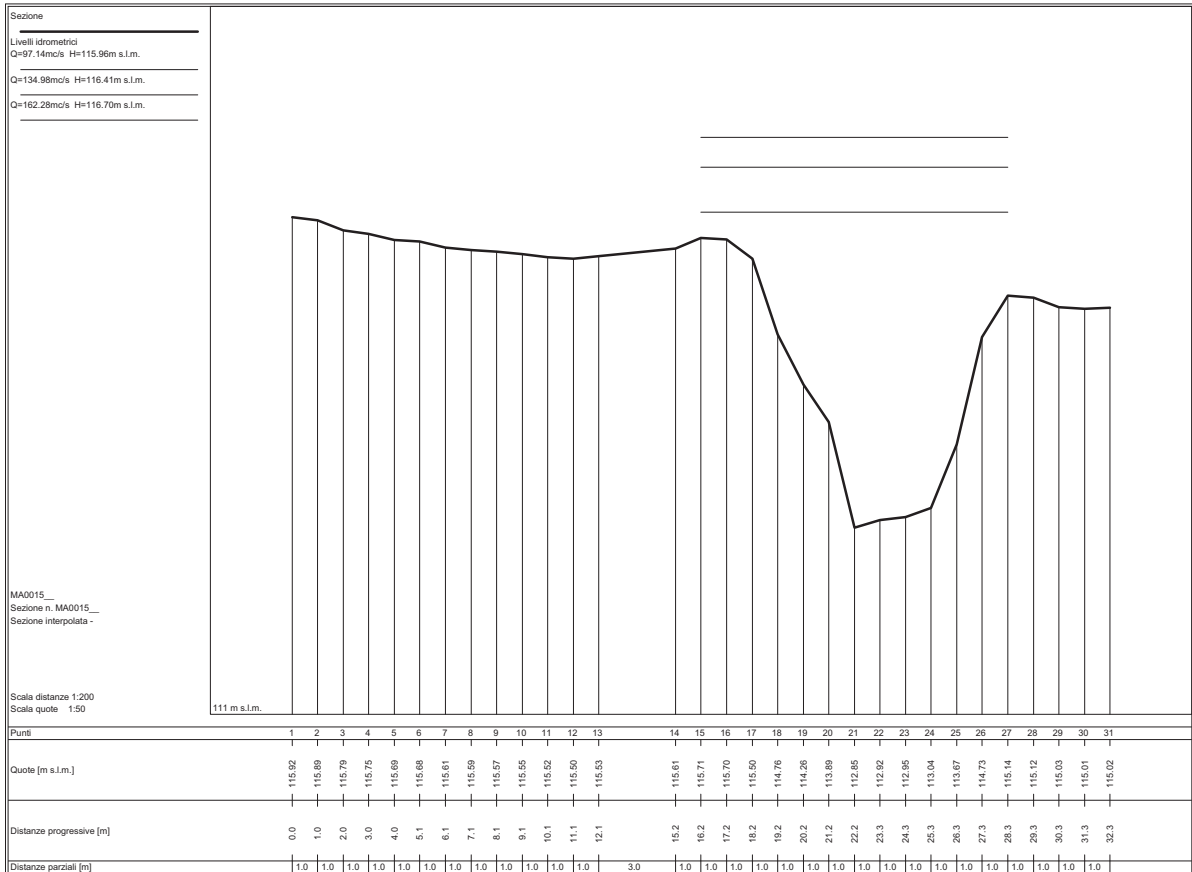
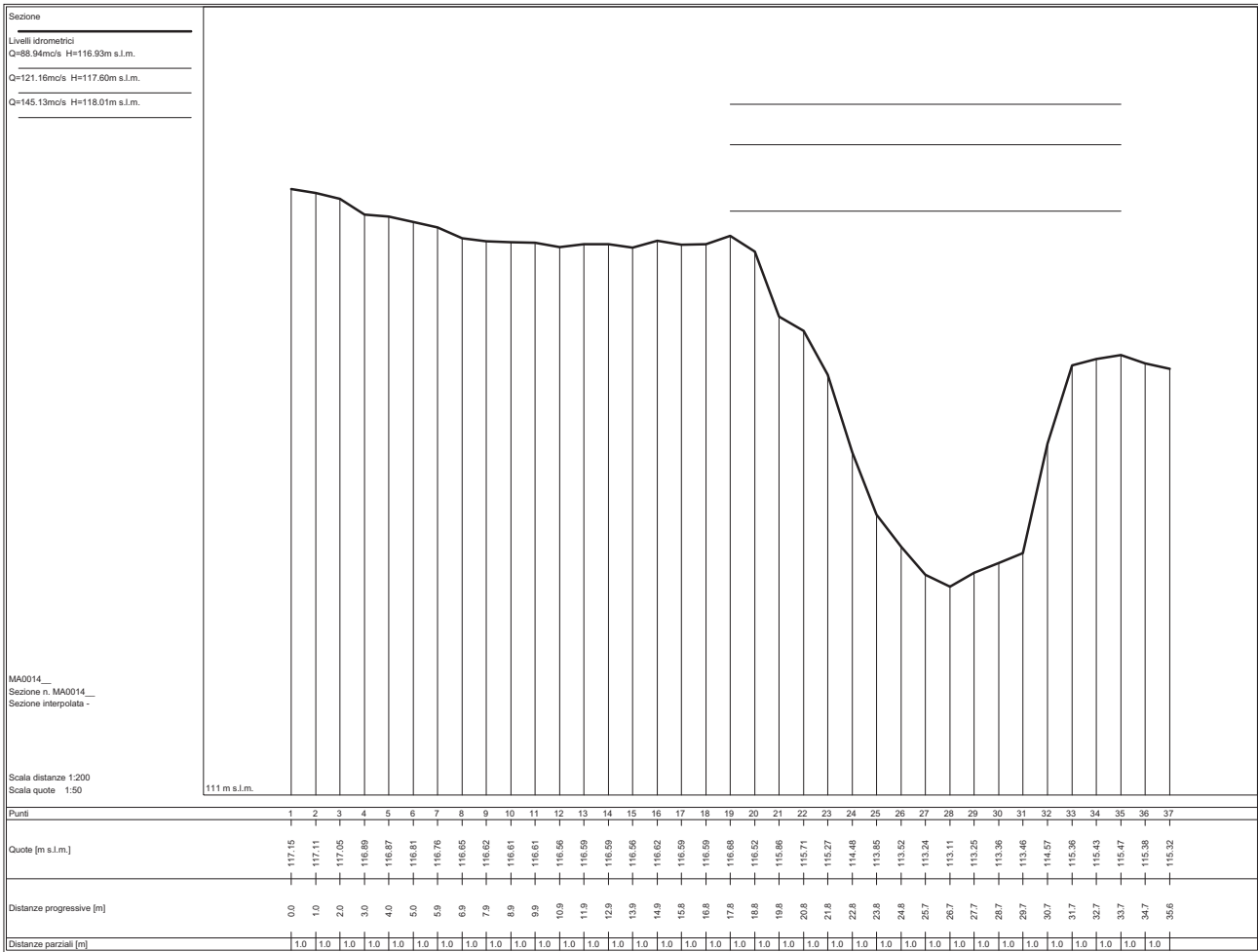


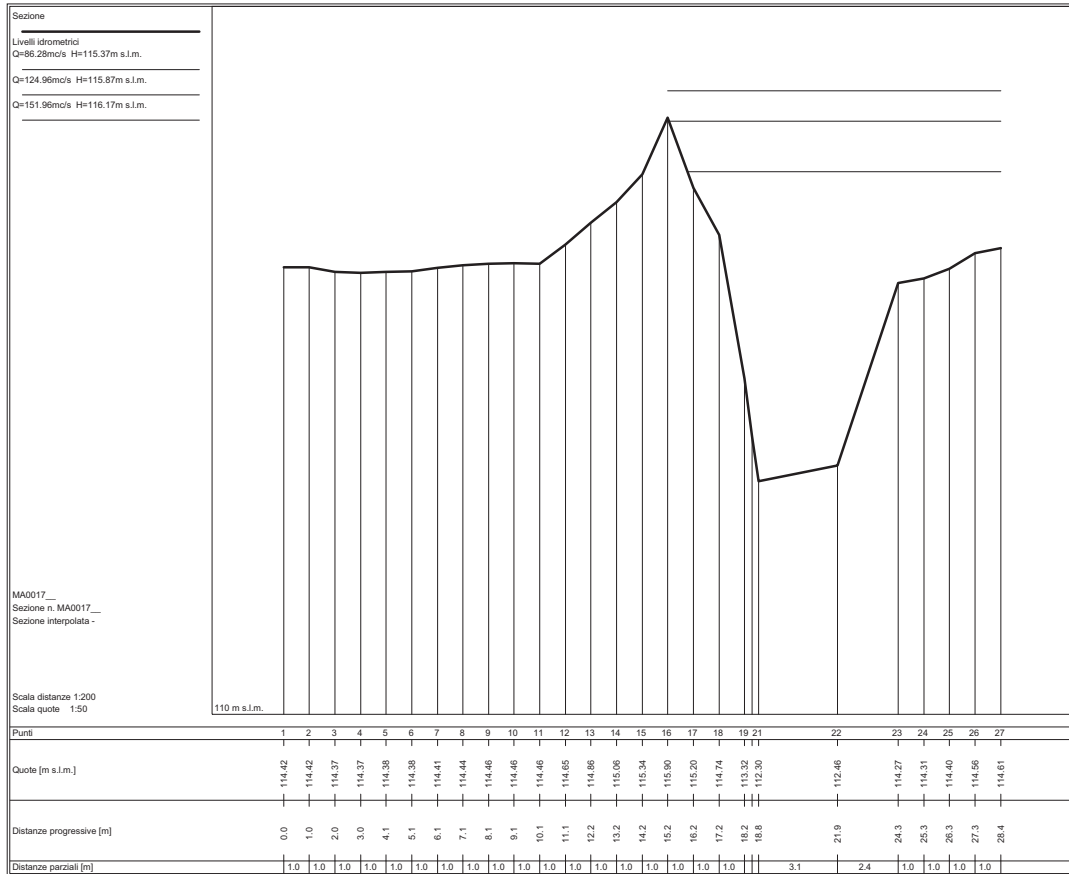
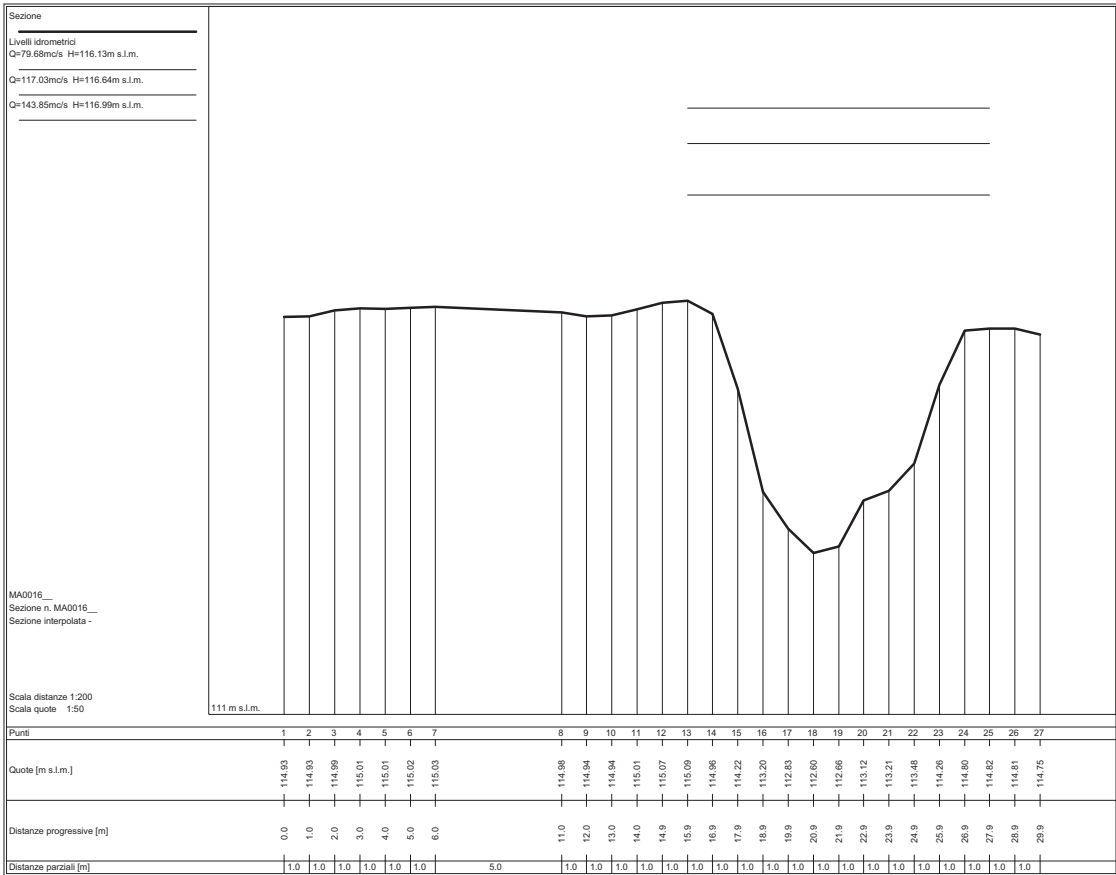
MA0011
 Sezione n. MA0011
 Sezione interpolata -

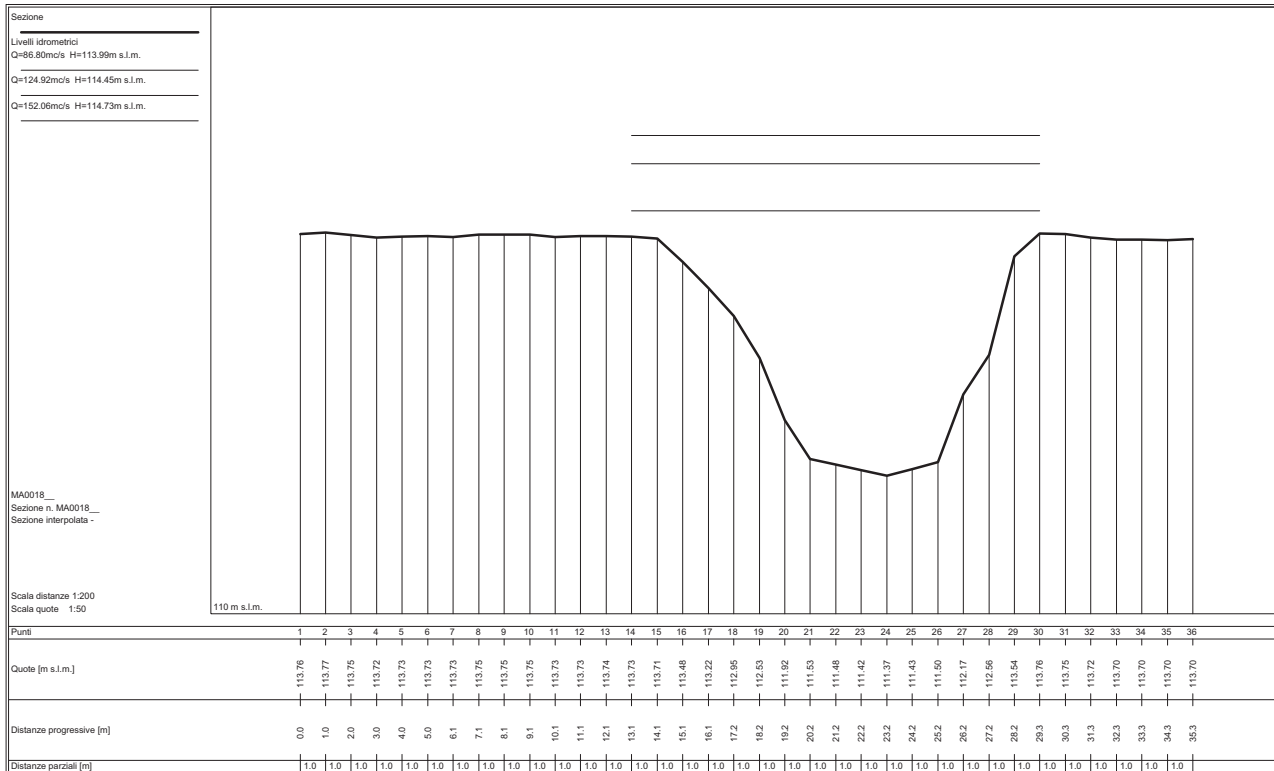
Scala distanze 1:200
 Scala quote 1:100

Punti	1	2	3	4	5	6	7	8	9	10	11	12	13	14	15	16	17	18	19	20	21	22	23	24	25	26	27	28	29	30	31	32	33
Quote [m s.l.m.]	121.18	120.52	120.18	120.14	120.06	119.84	119.10	118.89	118.83	118.63	118.30	118.22	118.22	118.21	118.32	118.44	117.82	117.70	117.47	117.24	117.10	116.69	115.03	115.39	116.79	116.84	117.07	117.07	117.00	116.92	116.92	116.95	116.09
Distanze progressive [m]	0.0	1.0	2.0	3.0	3.9	4.9	5.9	6.9	7.9	8.9	9.9	10.9	11.8	12.8	13.8	14.8	15.8	16.8	17.8	18.7	19.7	20.4	22.8	26.1	27.6	28.6	29.6	30.6	31.6	32.6	33.5	34.5	35.5
Distanze parziali [m]	1.0	1.0	1.0	1.0	1.0	1.0	1.0	1.0	1.0	1.0	1.0	1.0	1.0	1.0	1.0	1.0	1.0	1.0	1.0	1.0	1.0	1.0	2.4	3.2	1.6	1.0	1.0	1.0	1.0	1.0	1.0	1.0	1.0



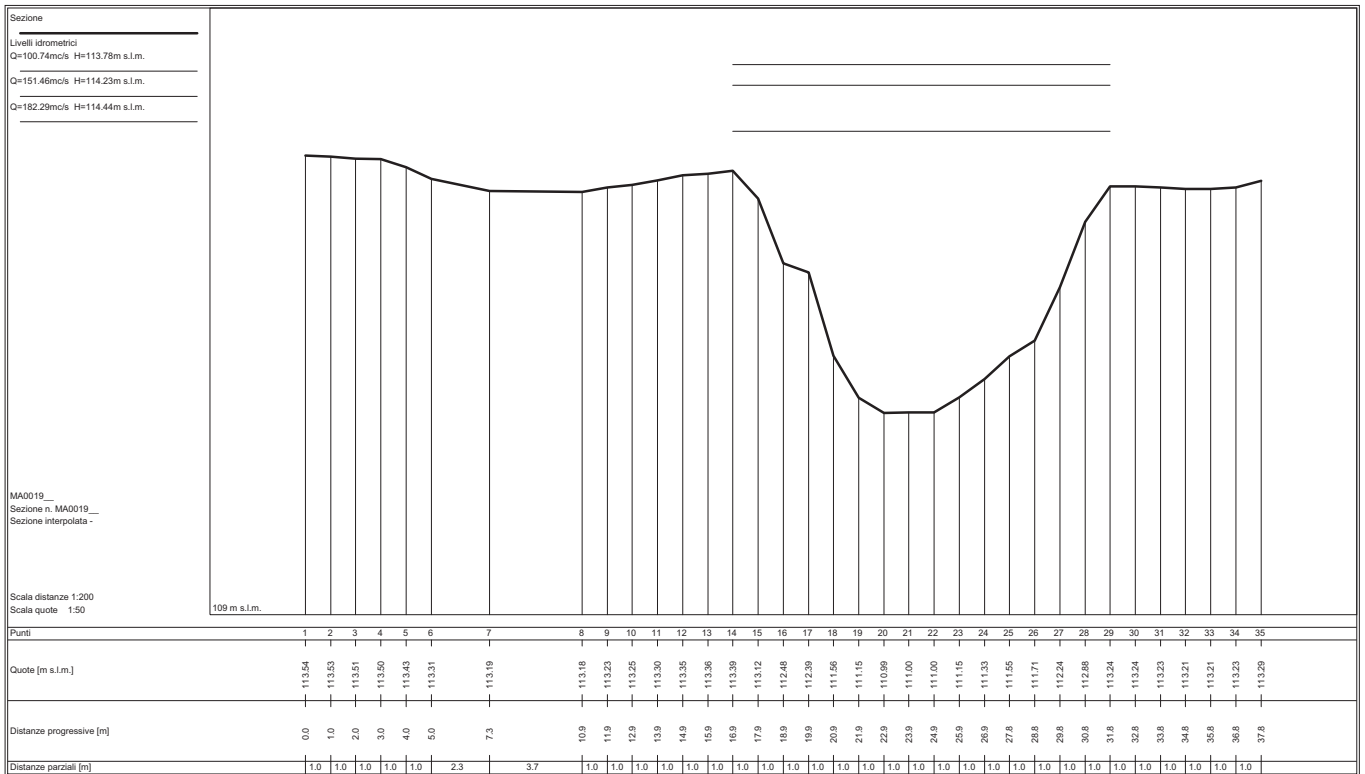
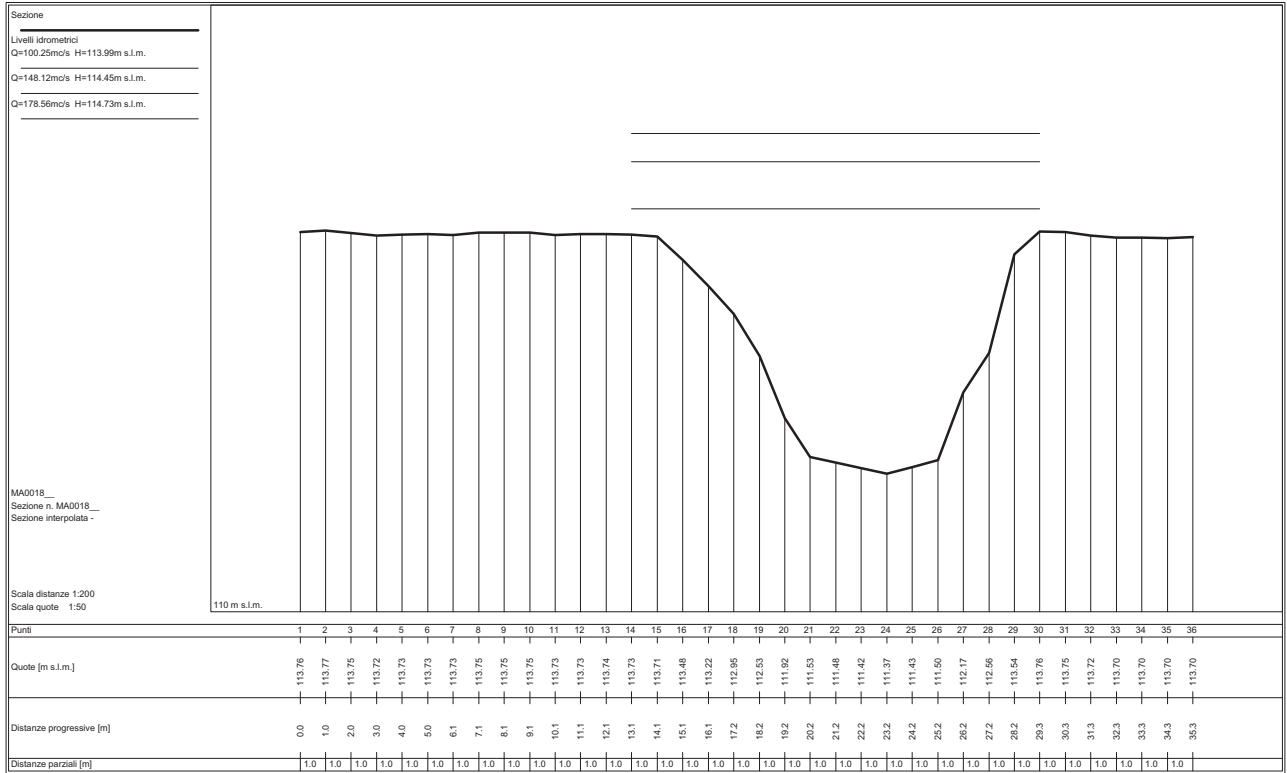


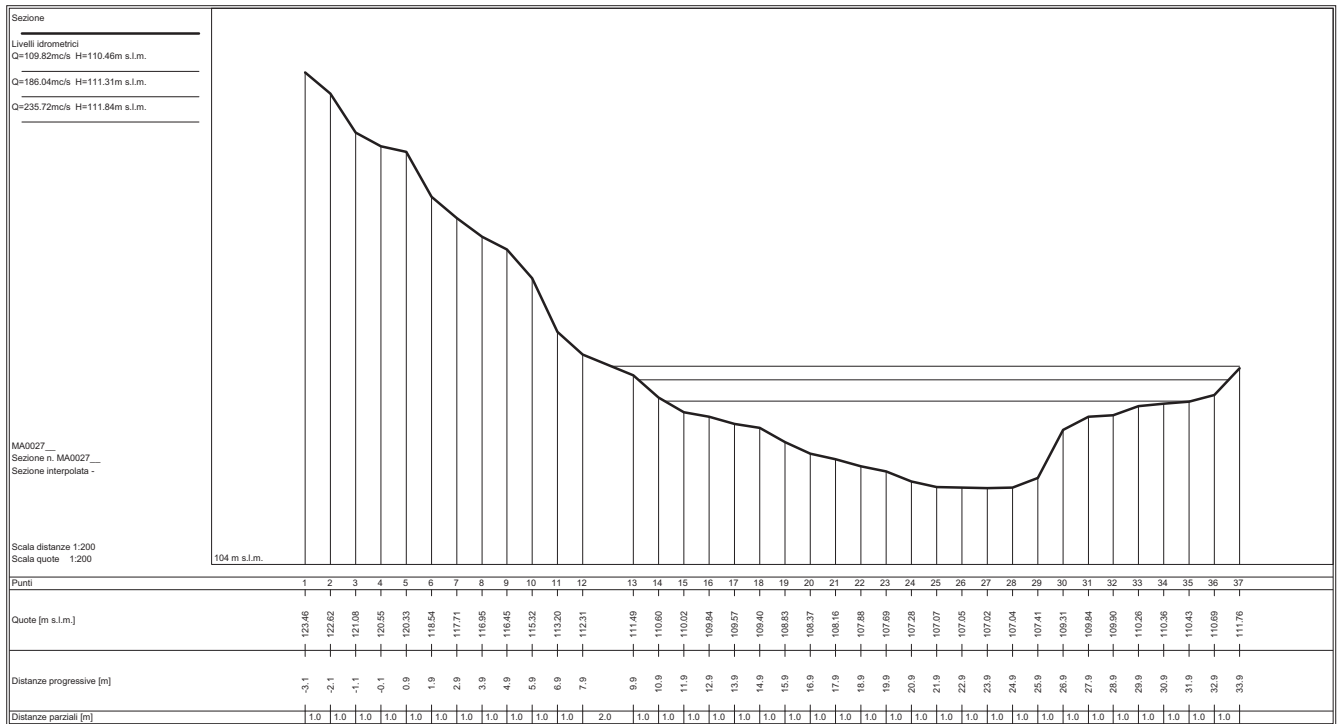
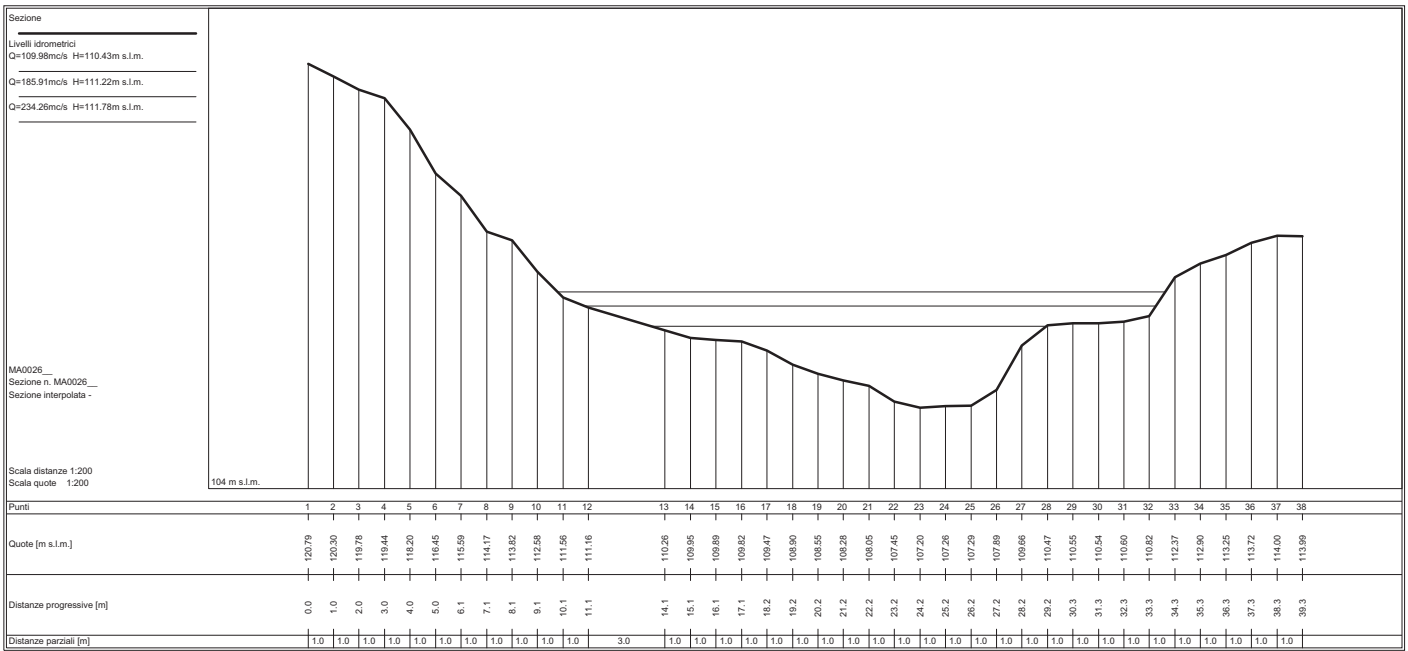


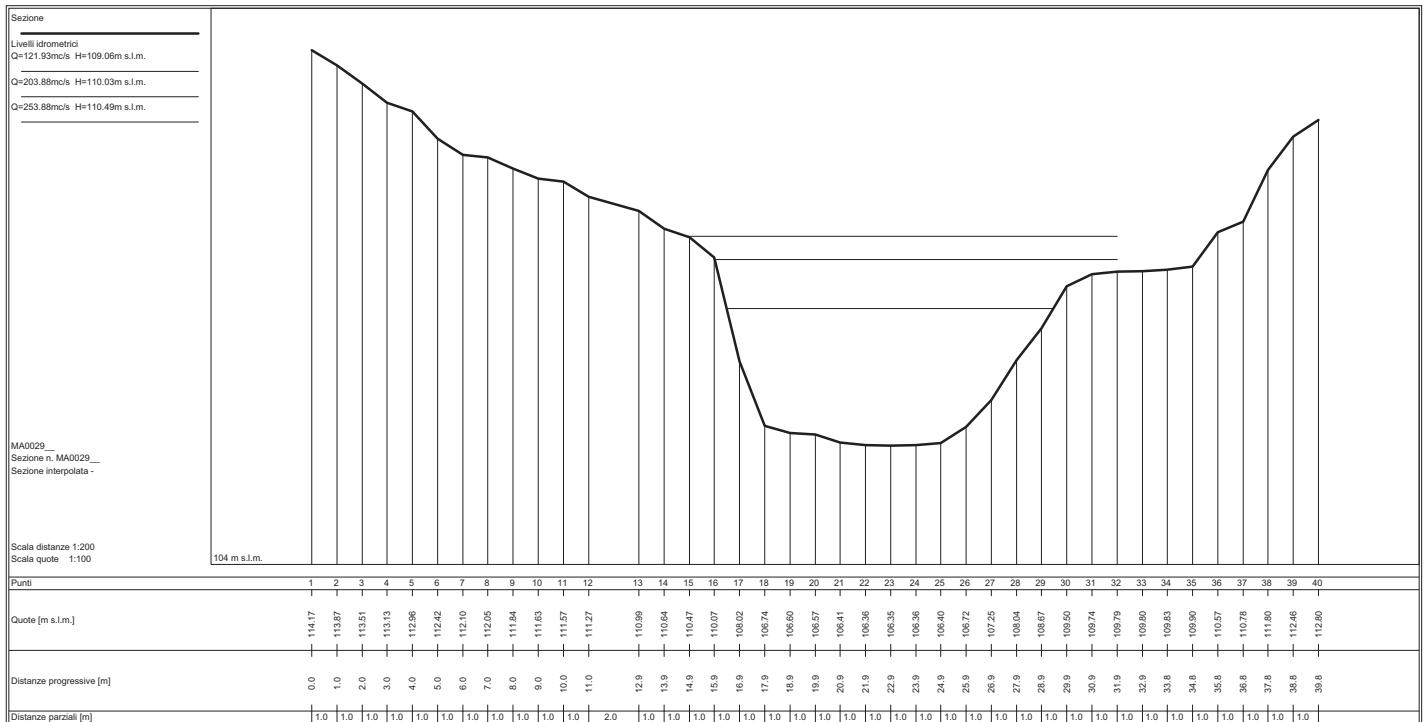
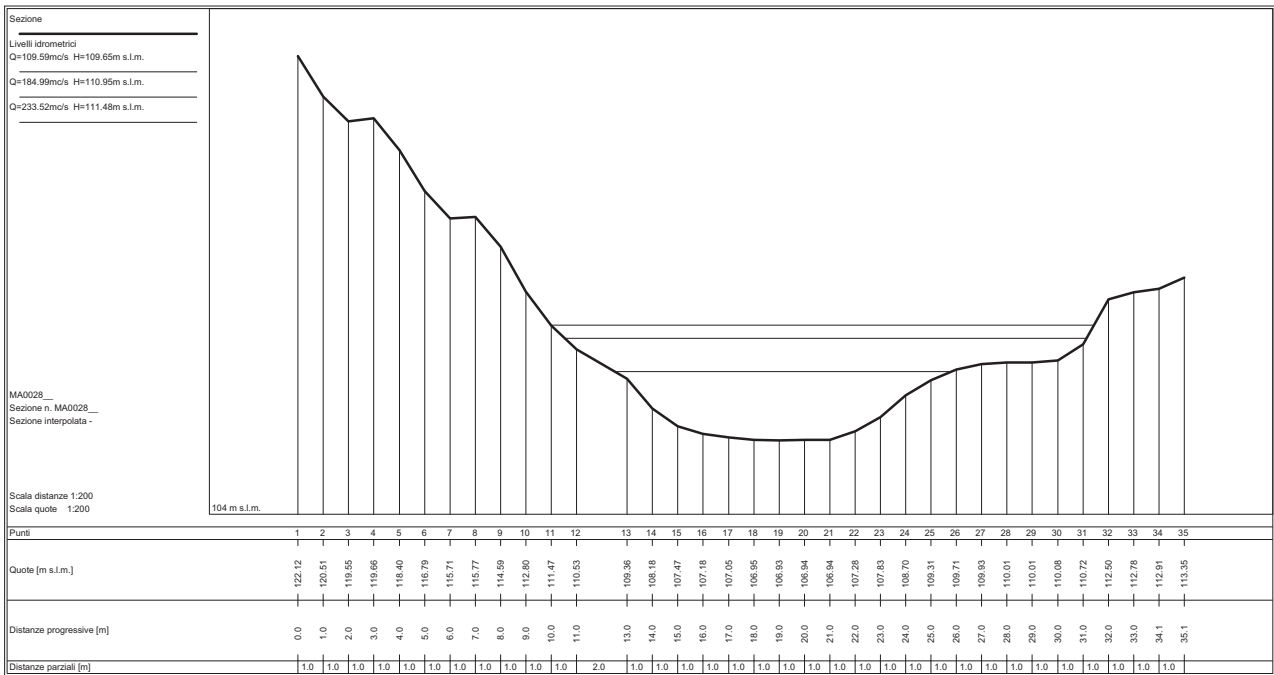


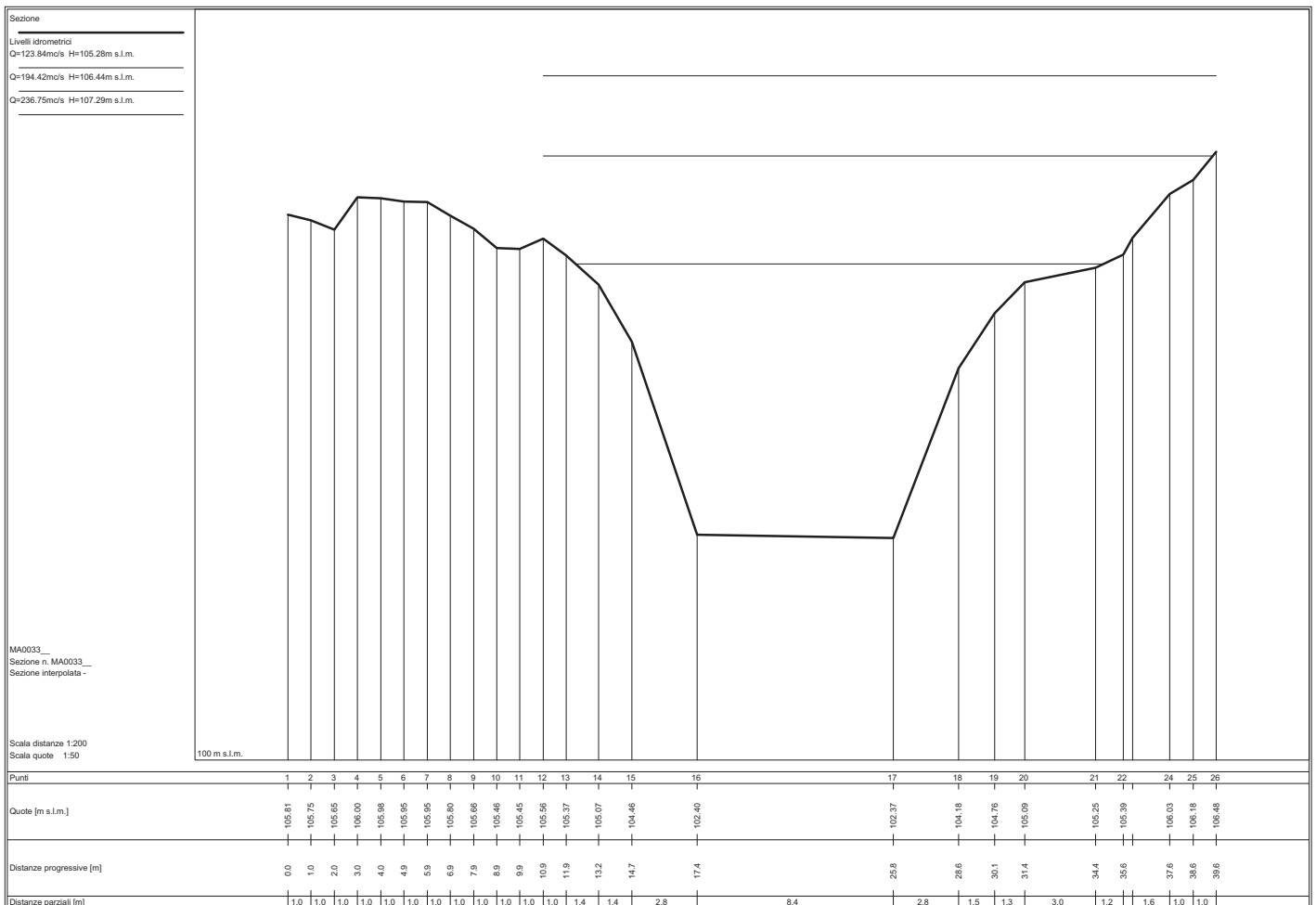
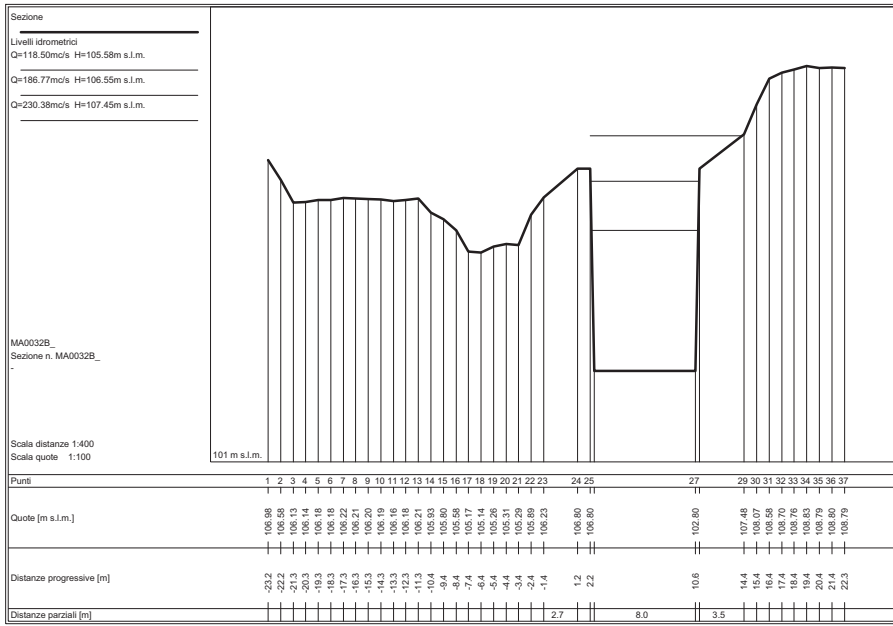
STATO ATTUALE

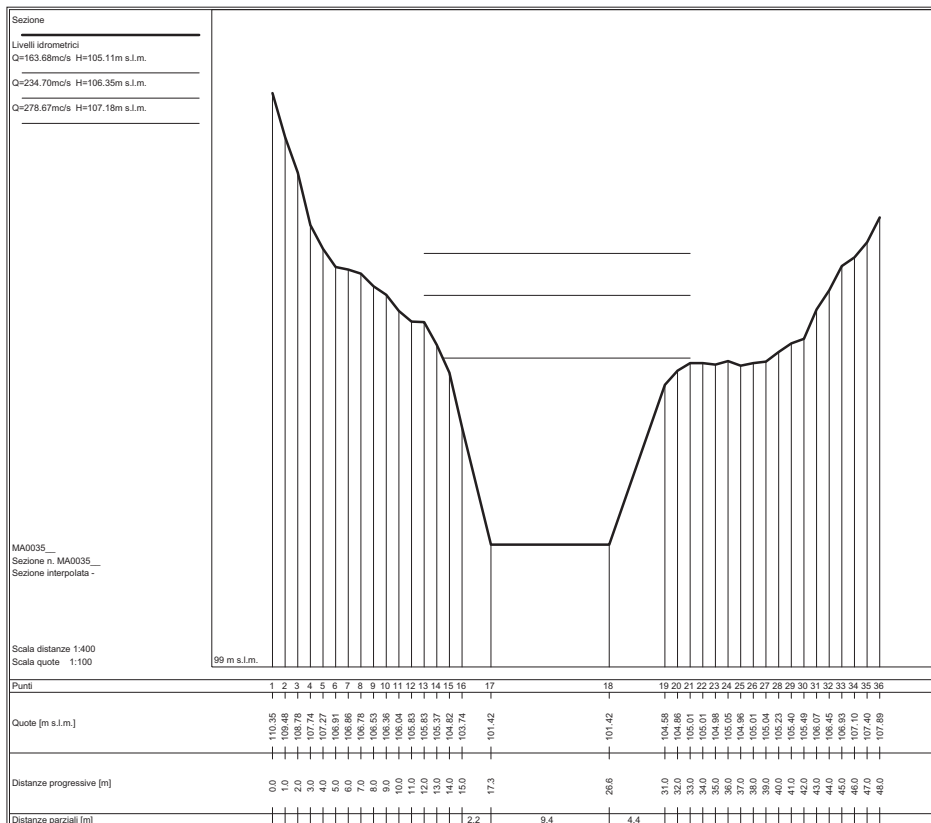
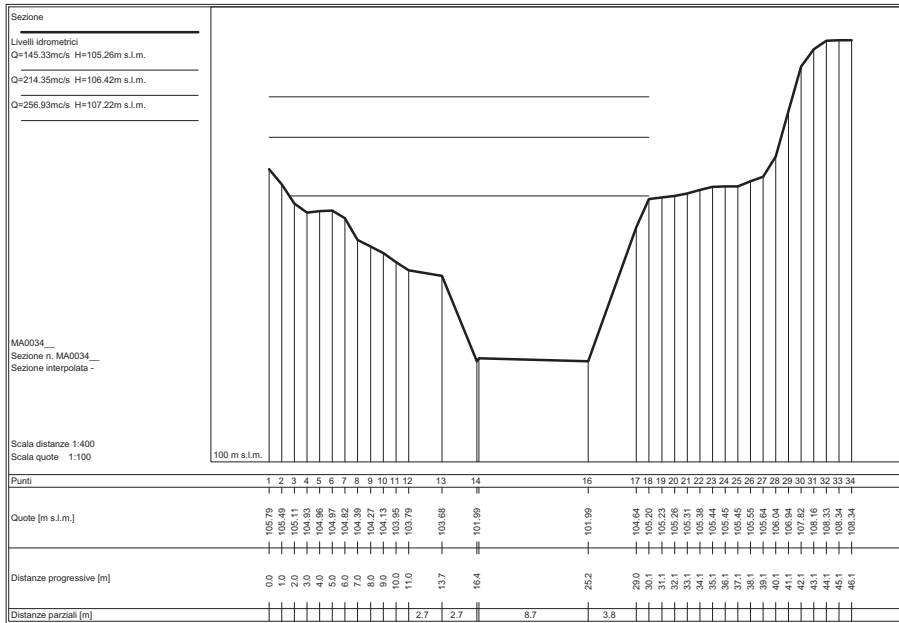
Sezioni fluviali 02 - MARNIA – Marnia_03

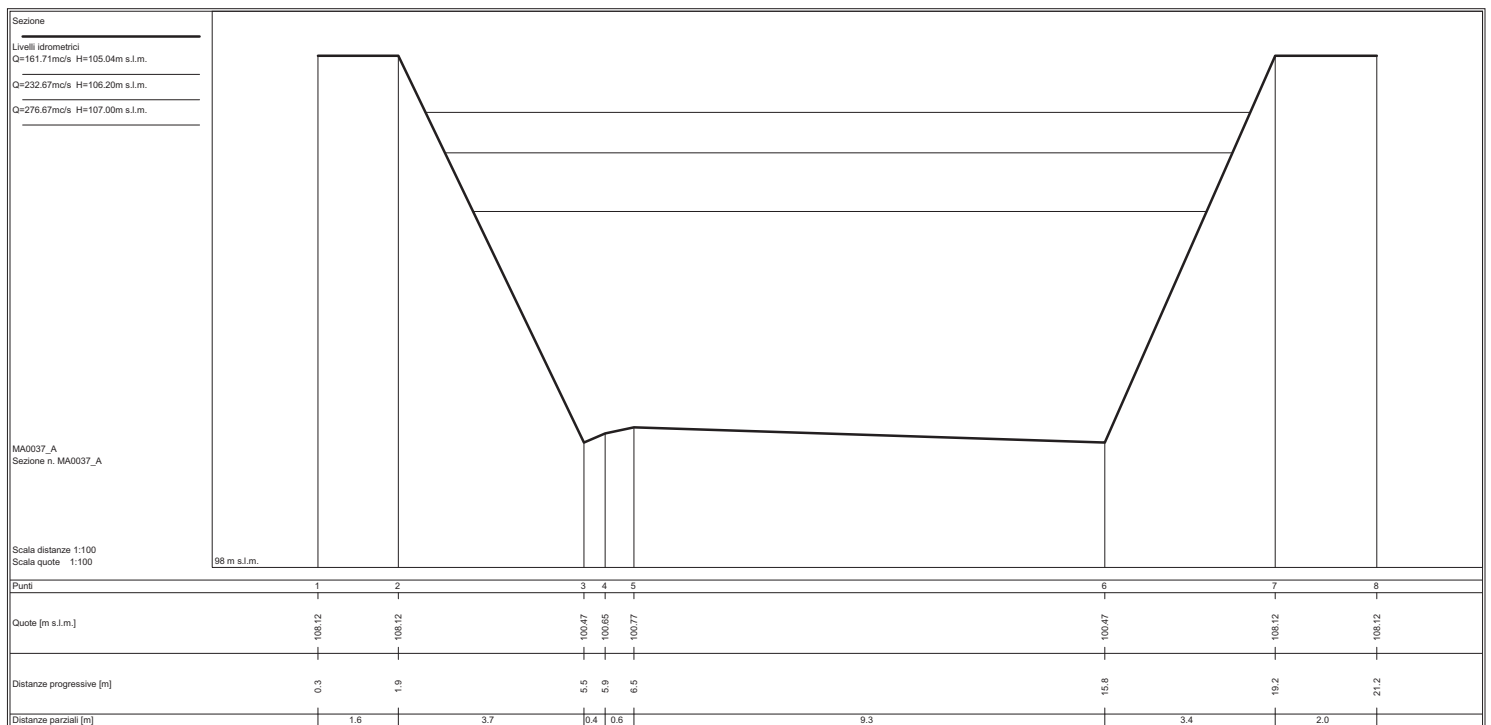
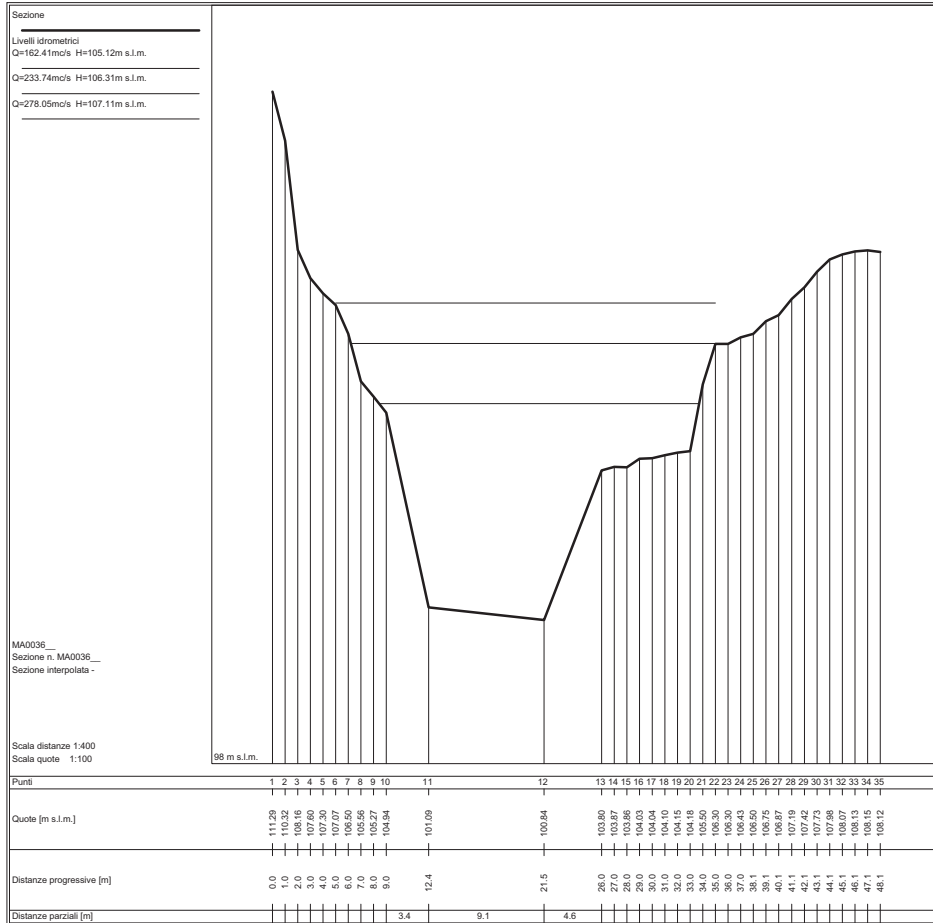


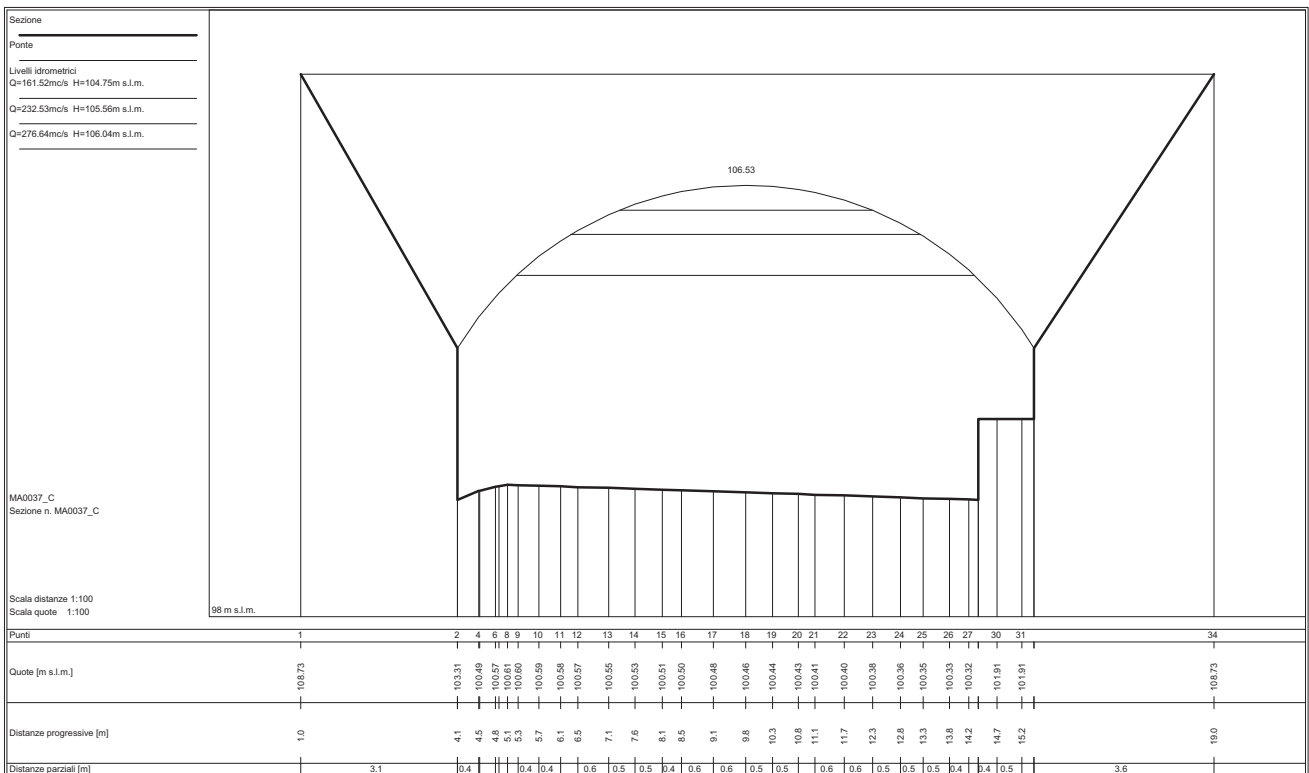
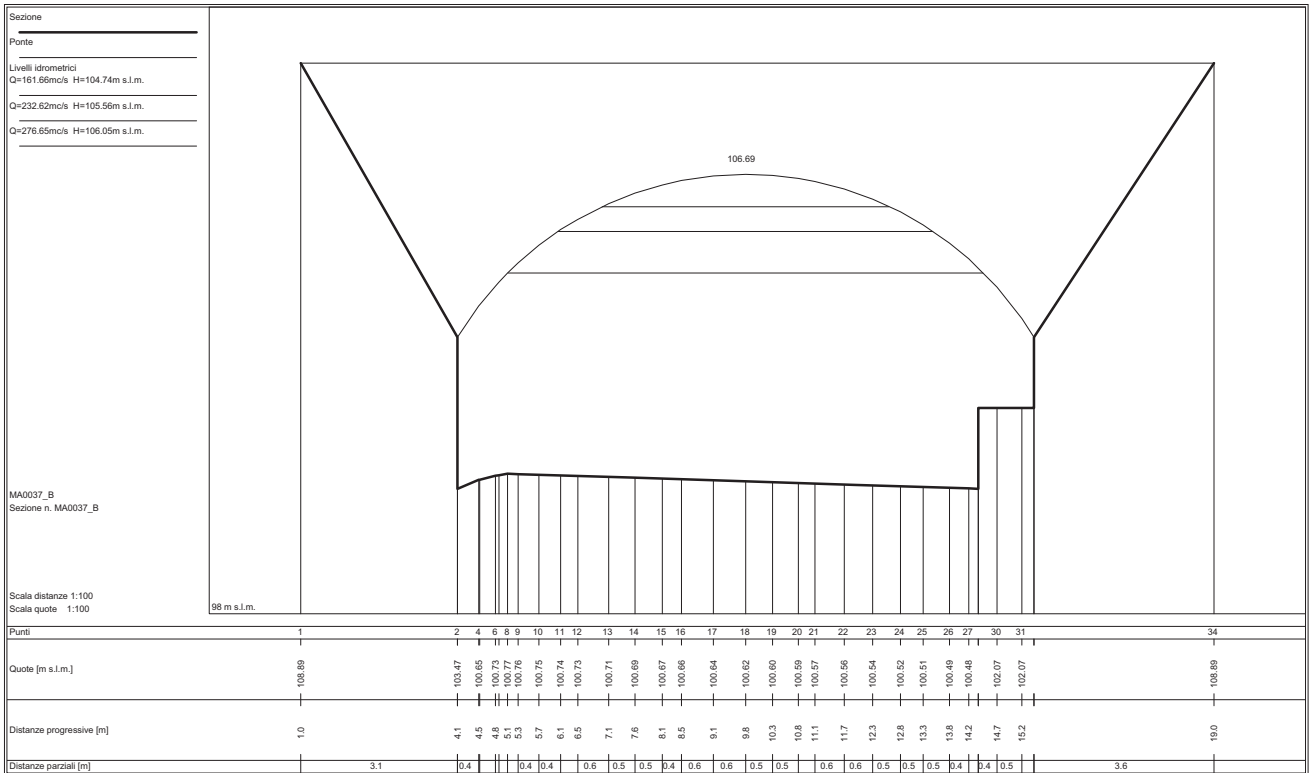


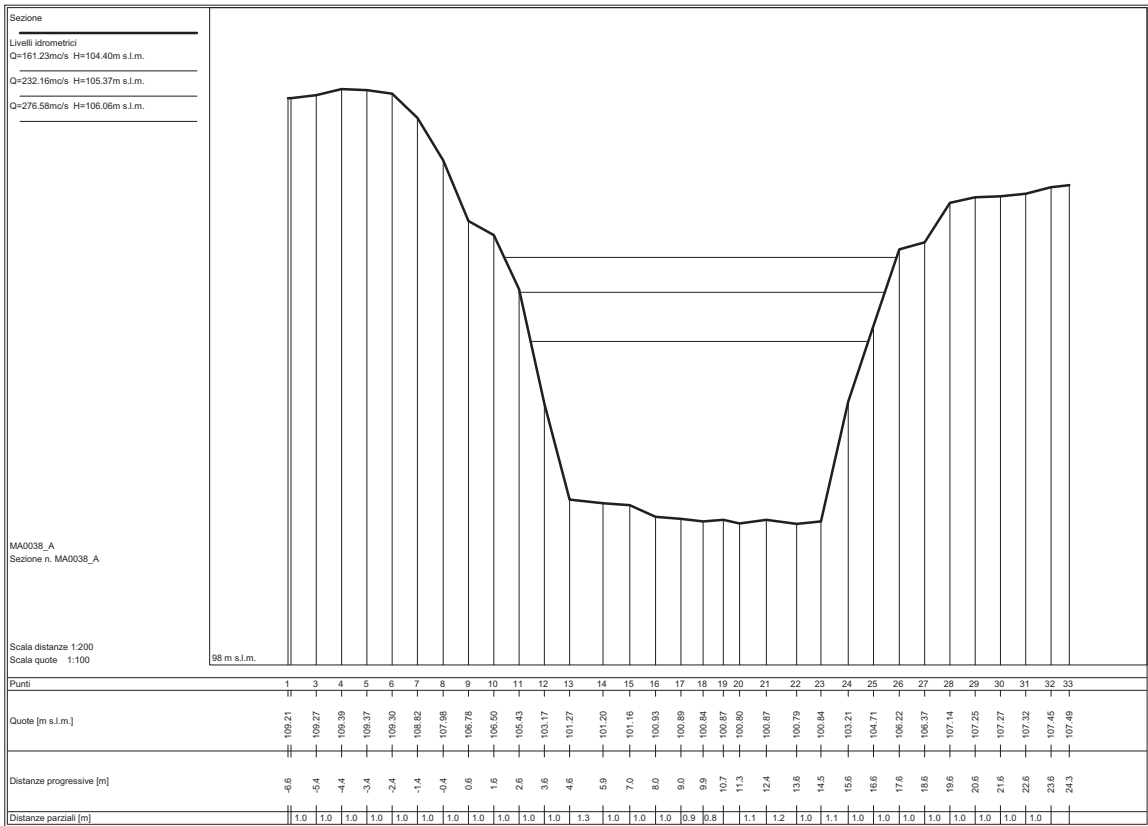
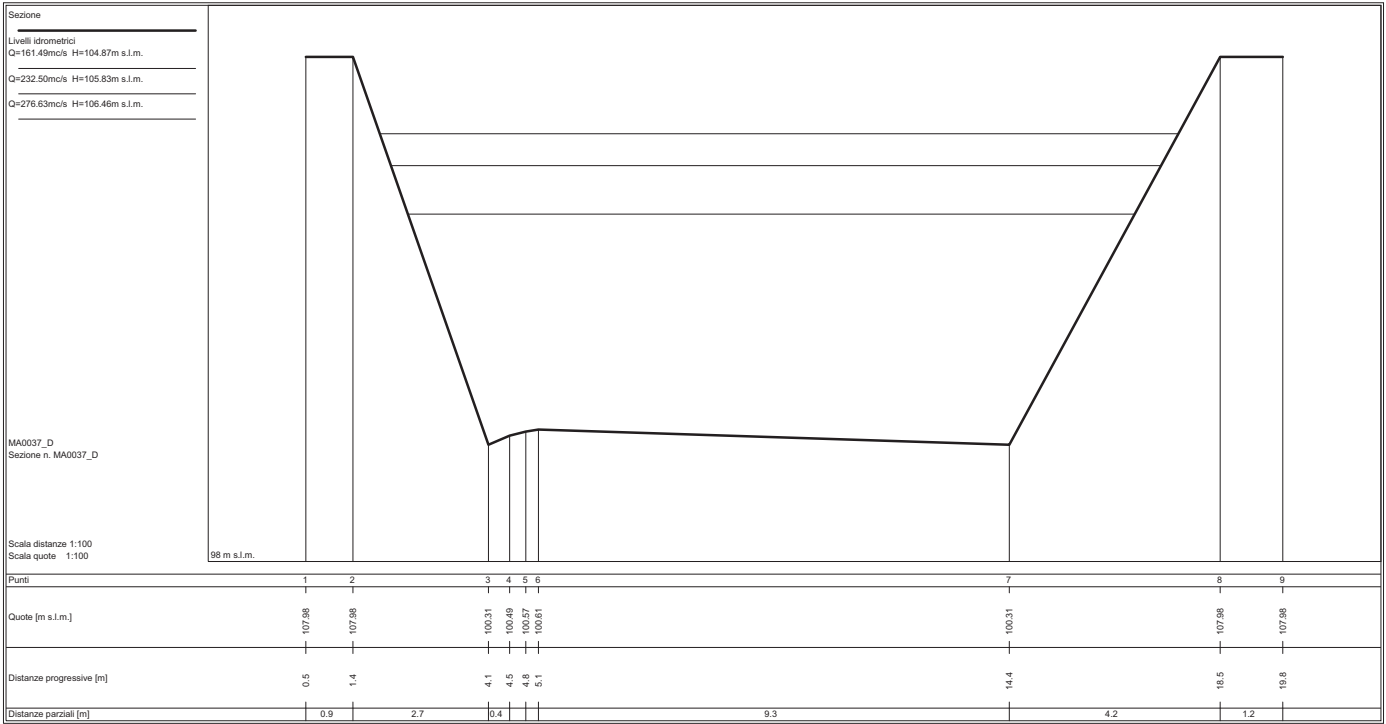



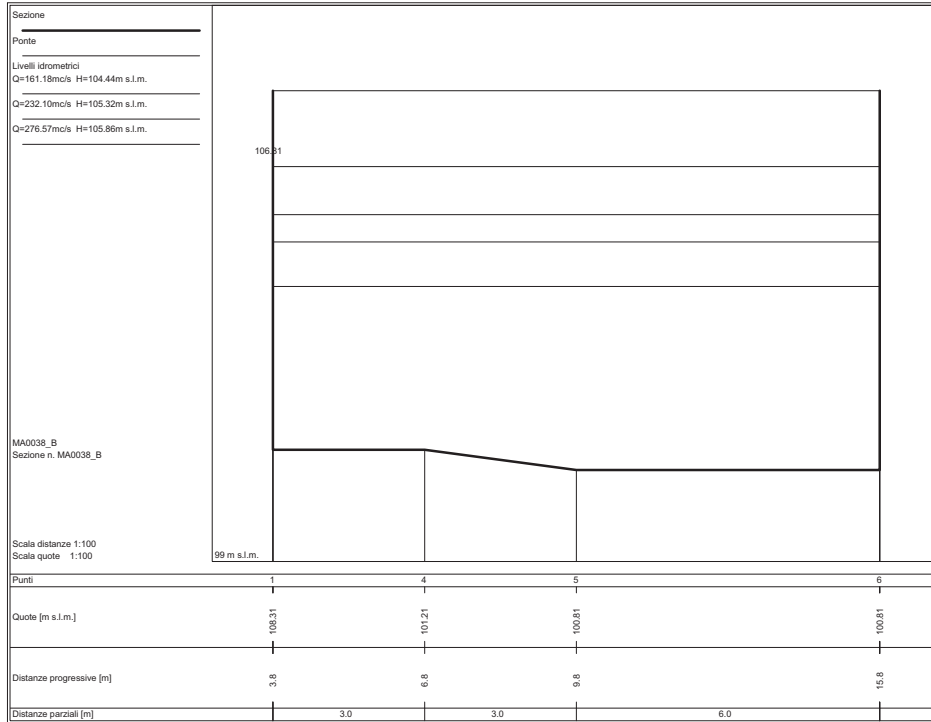


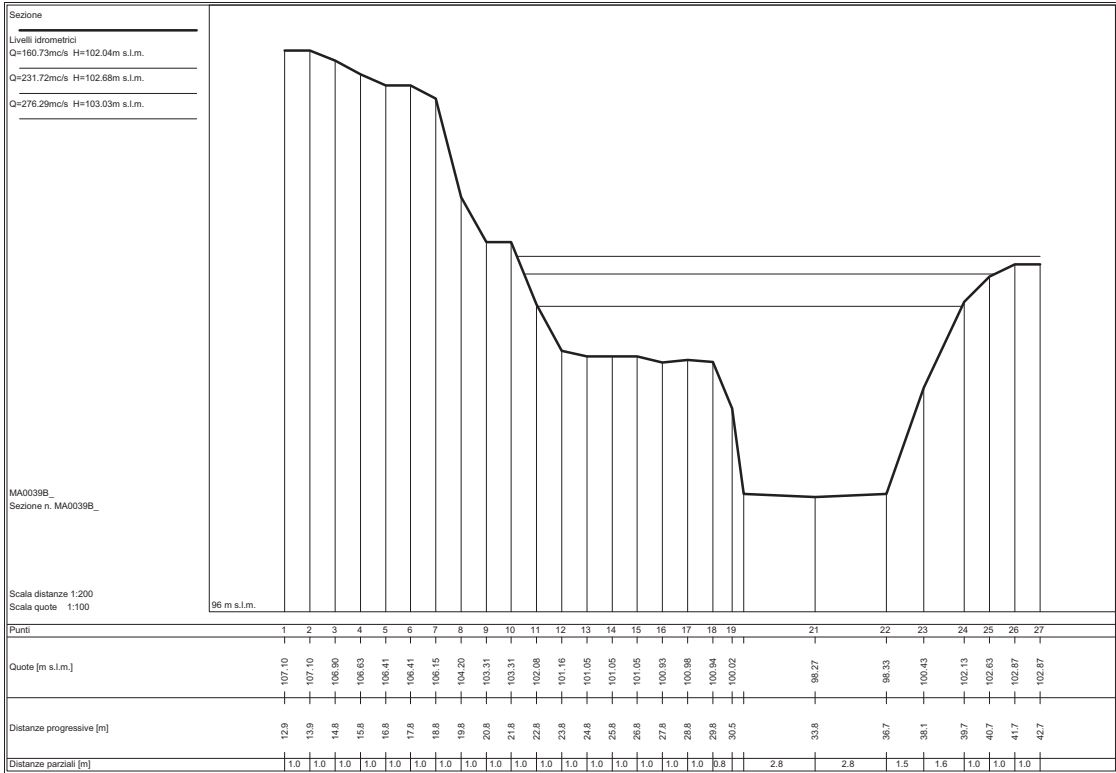






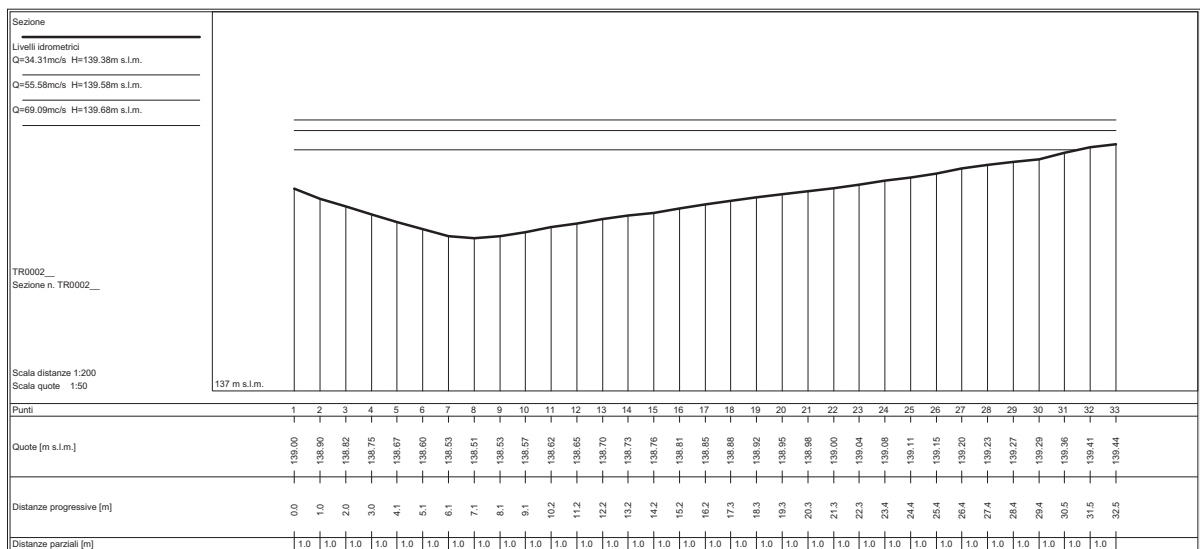
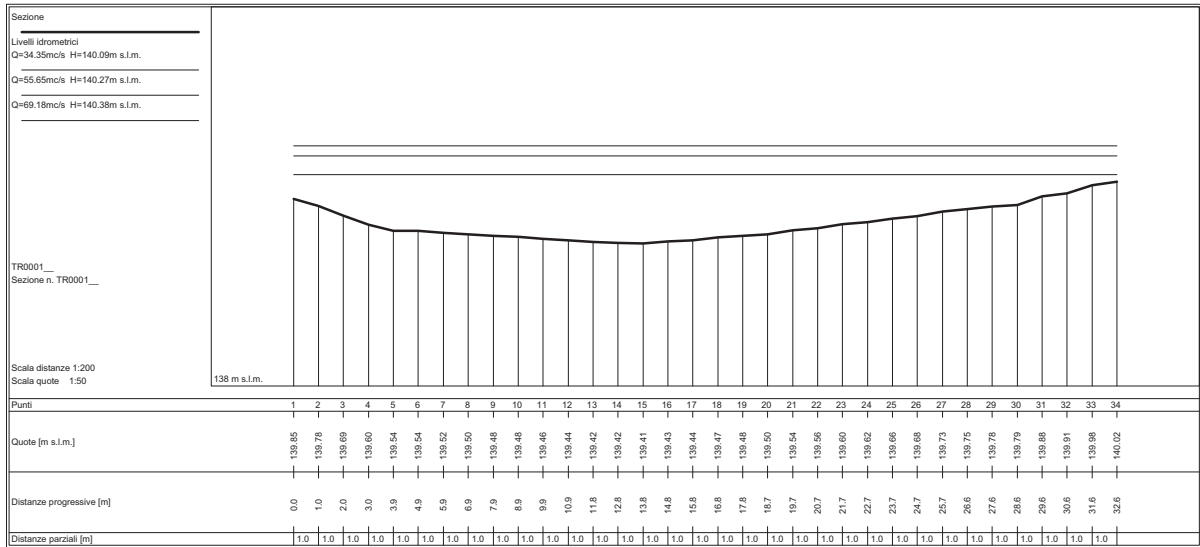


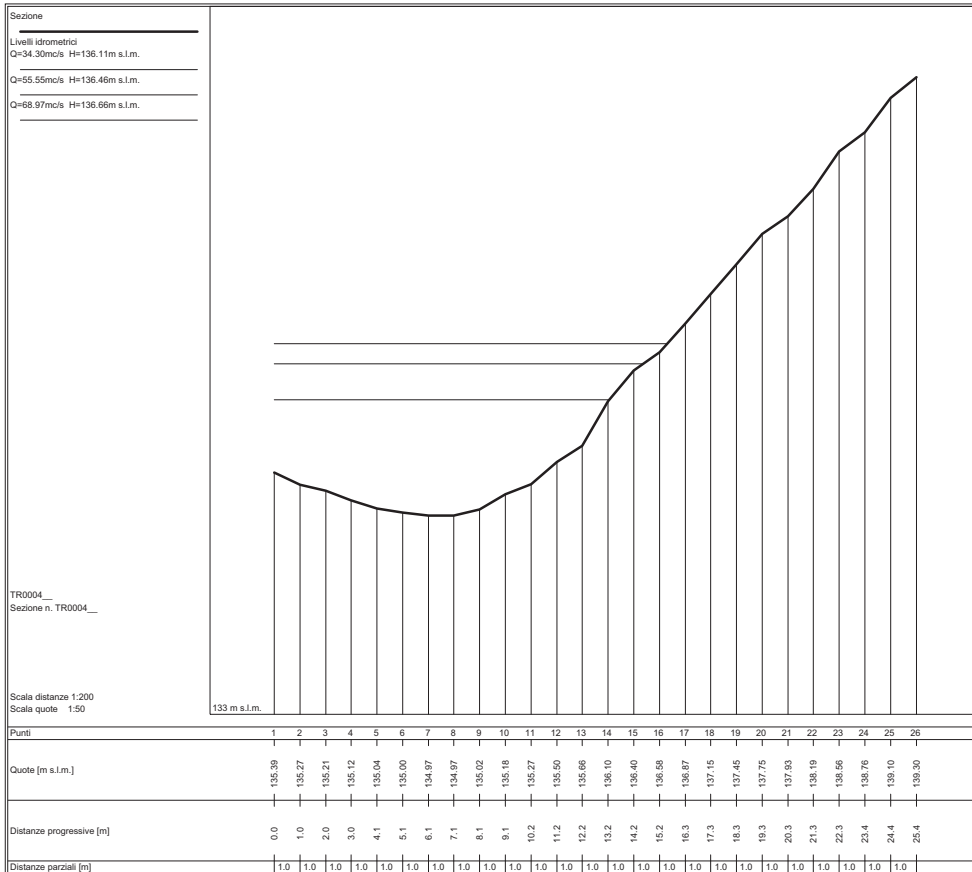
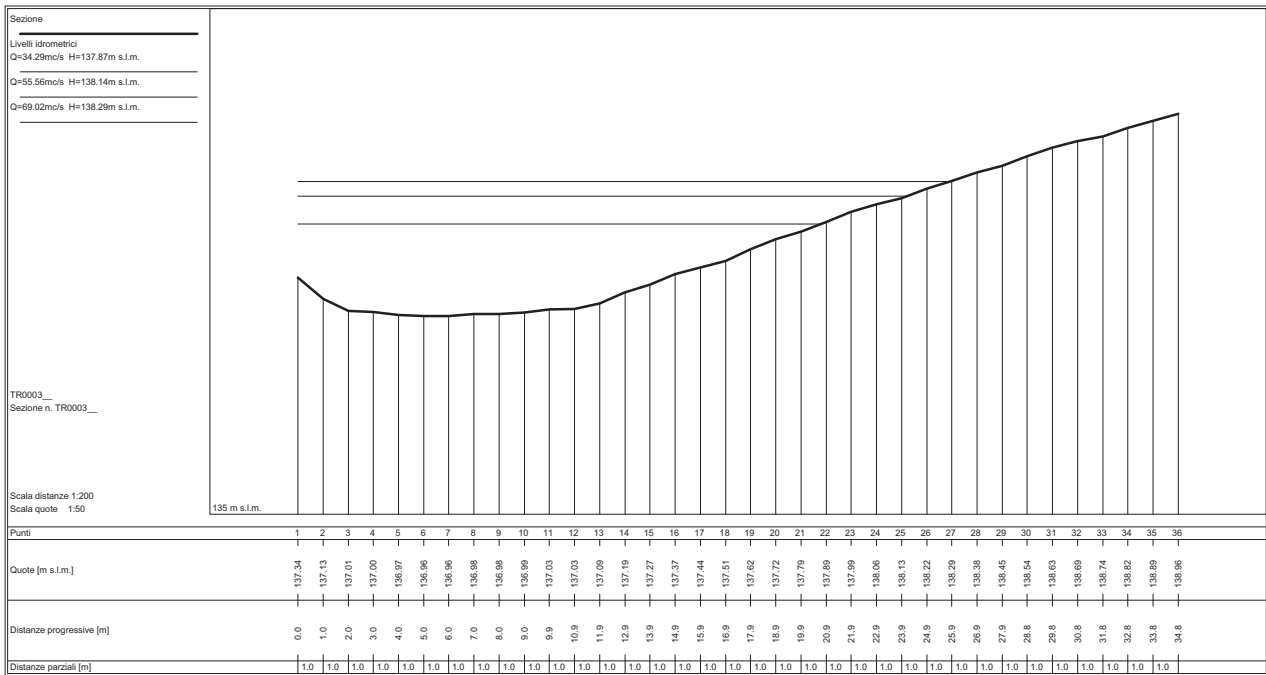


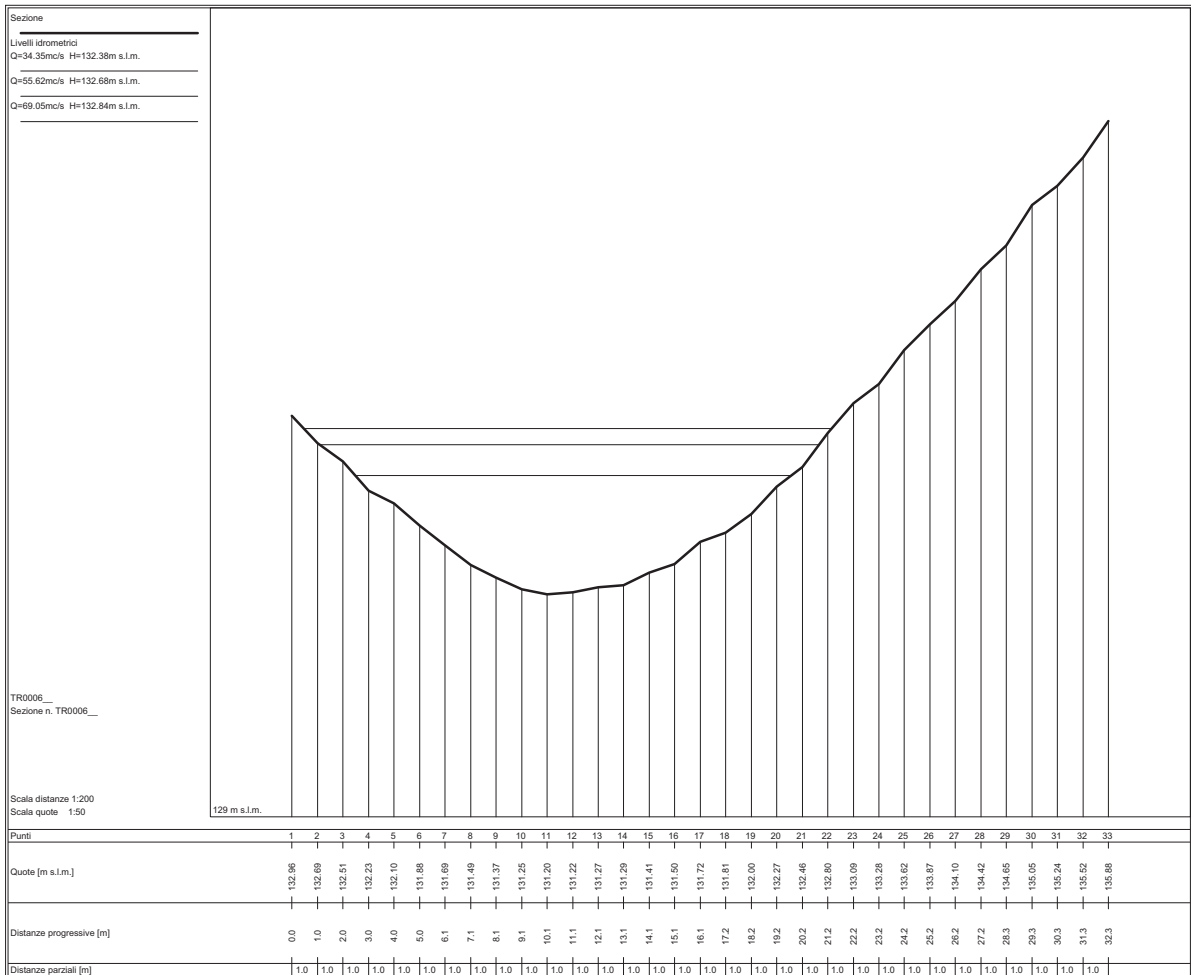
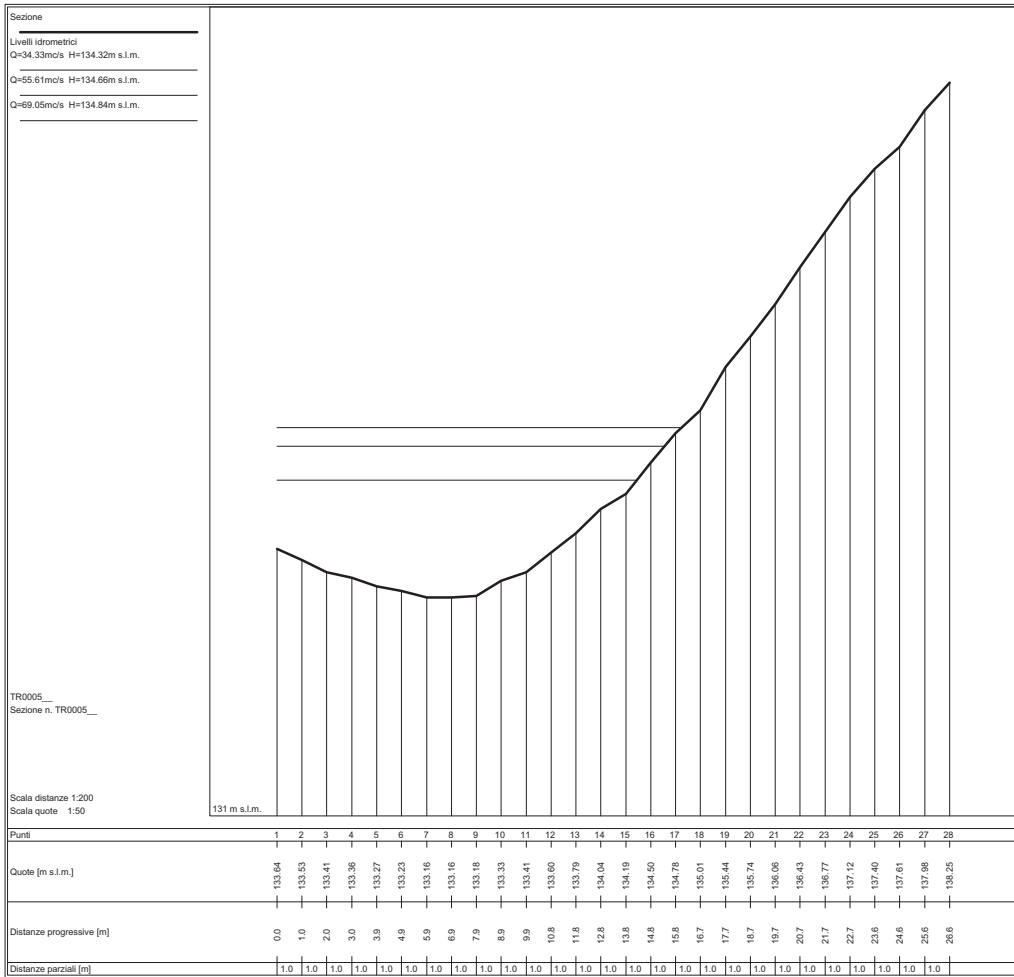


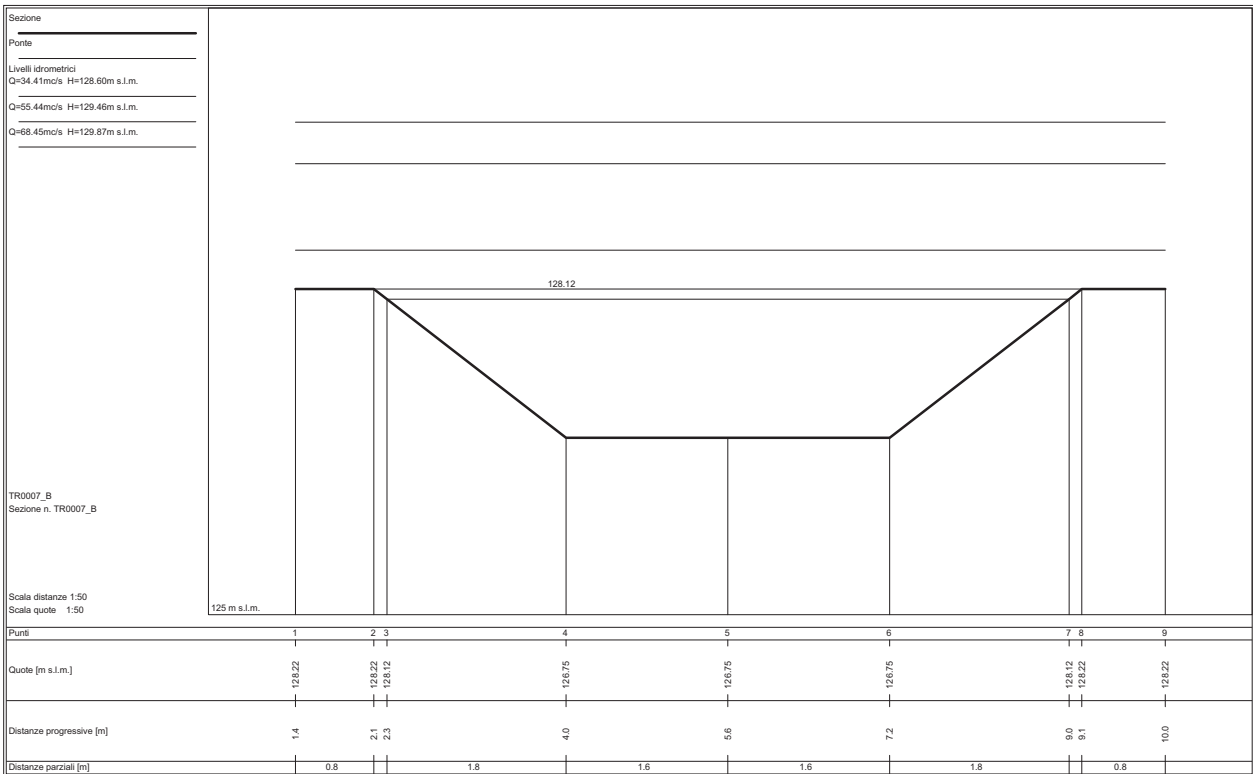
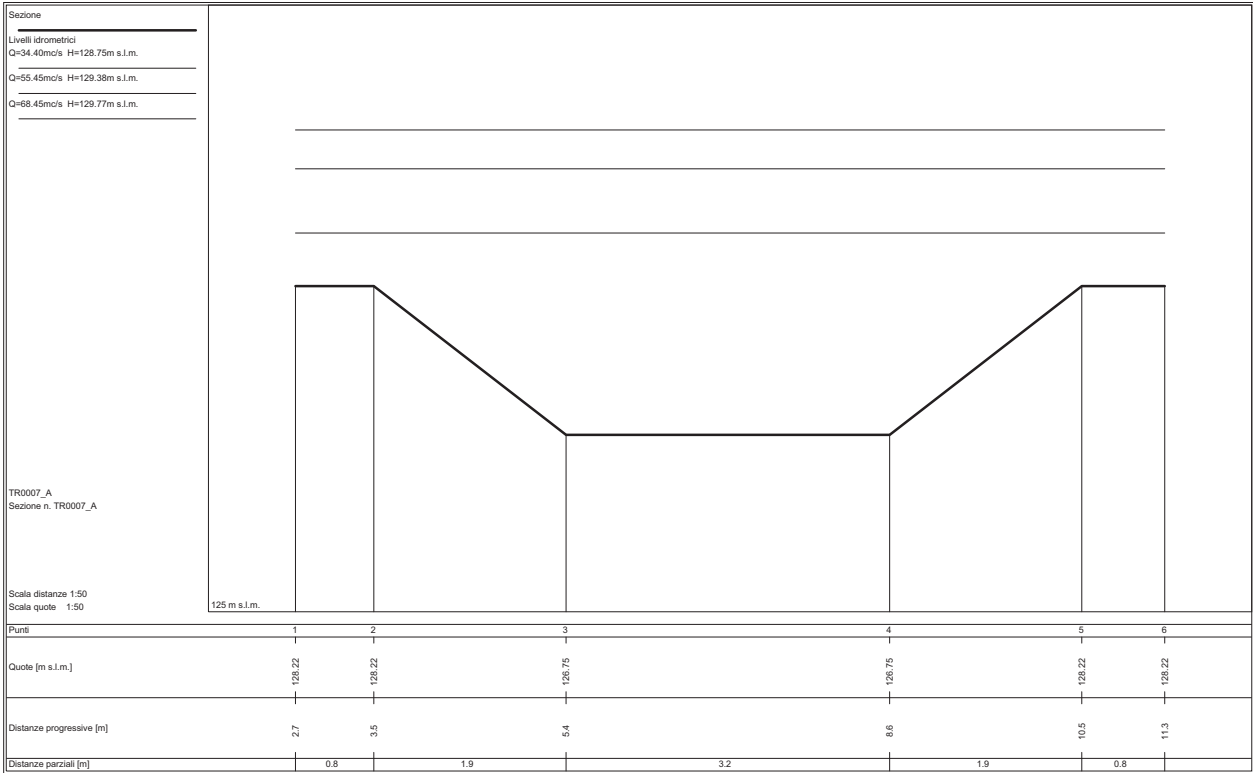
STATO ATTUALE

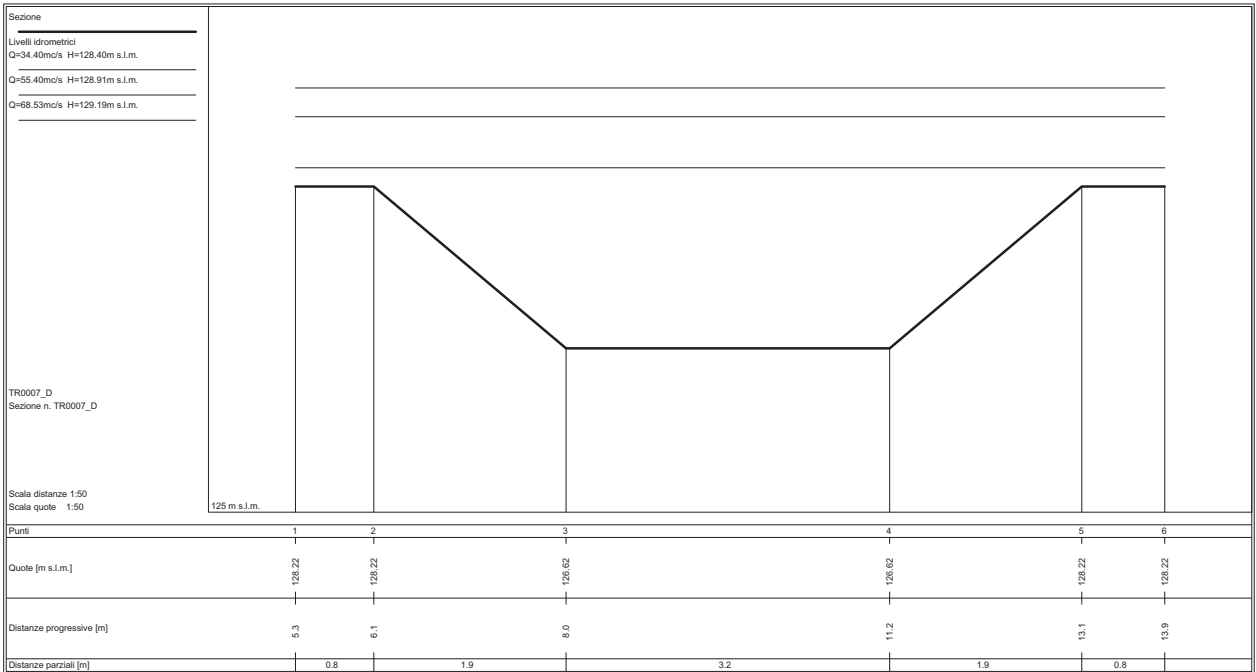
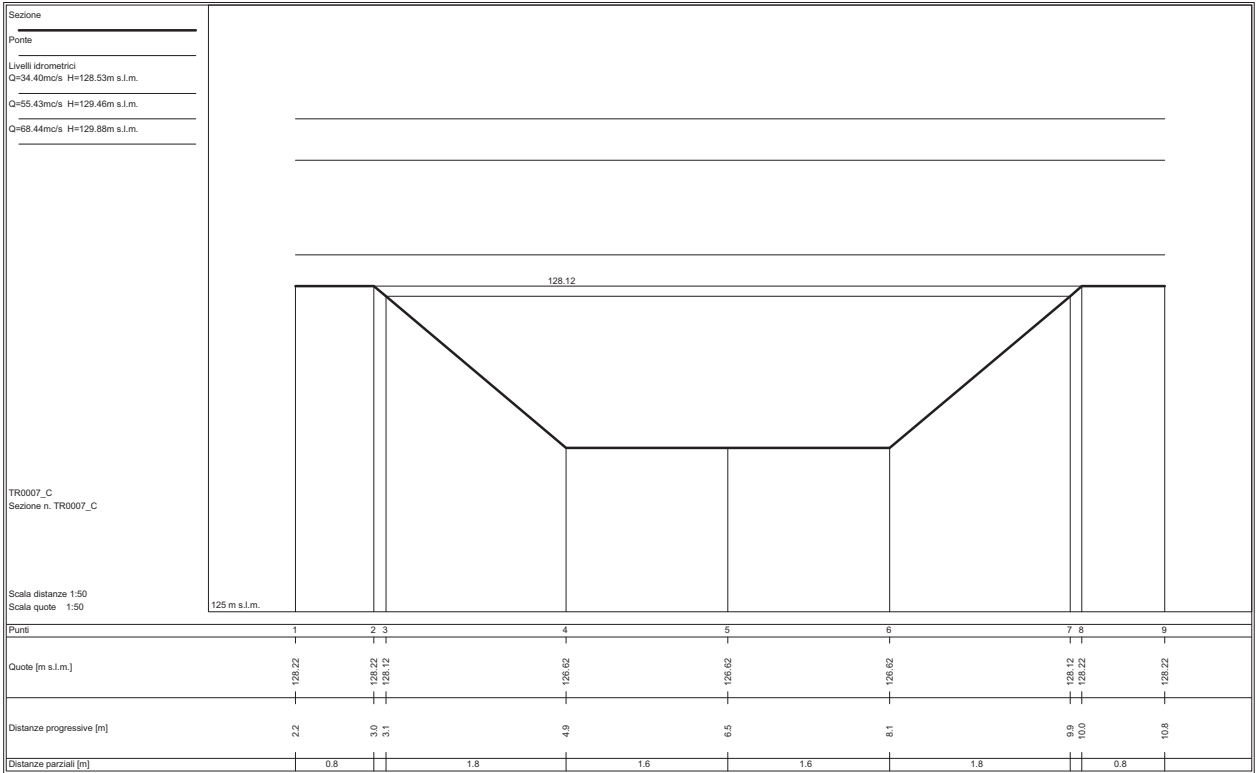
Sezioni fluviali 02 - MARNIA – Trana

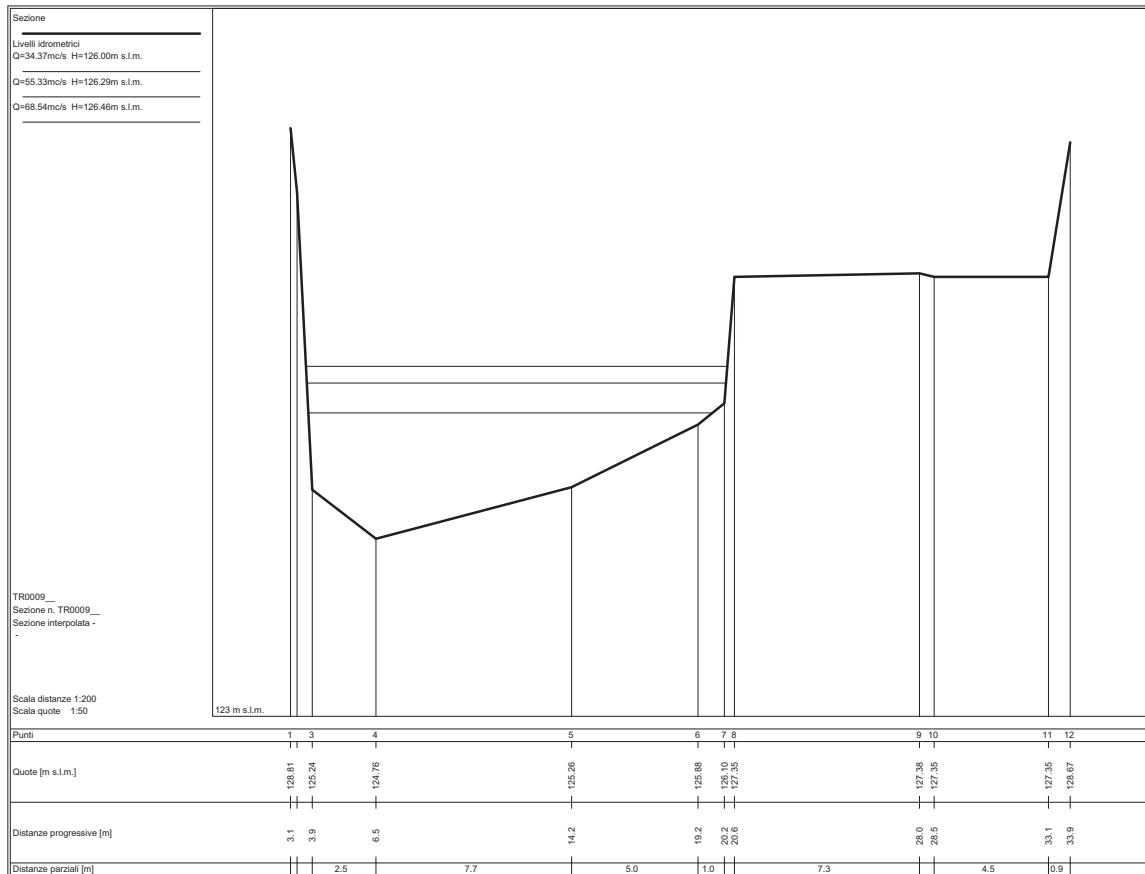
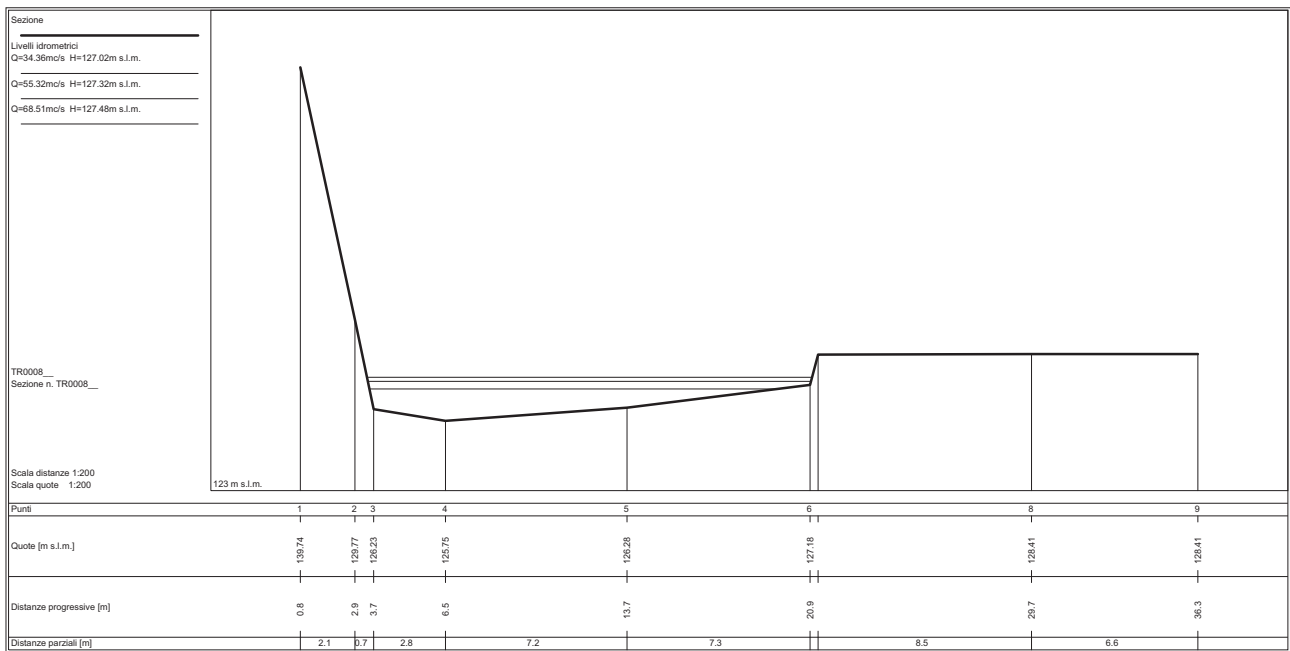


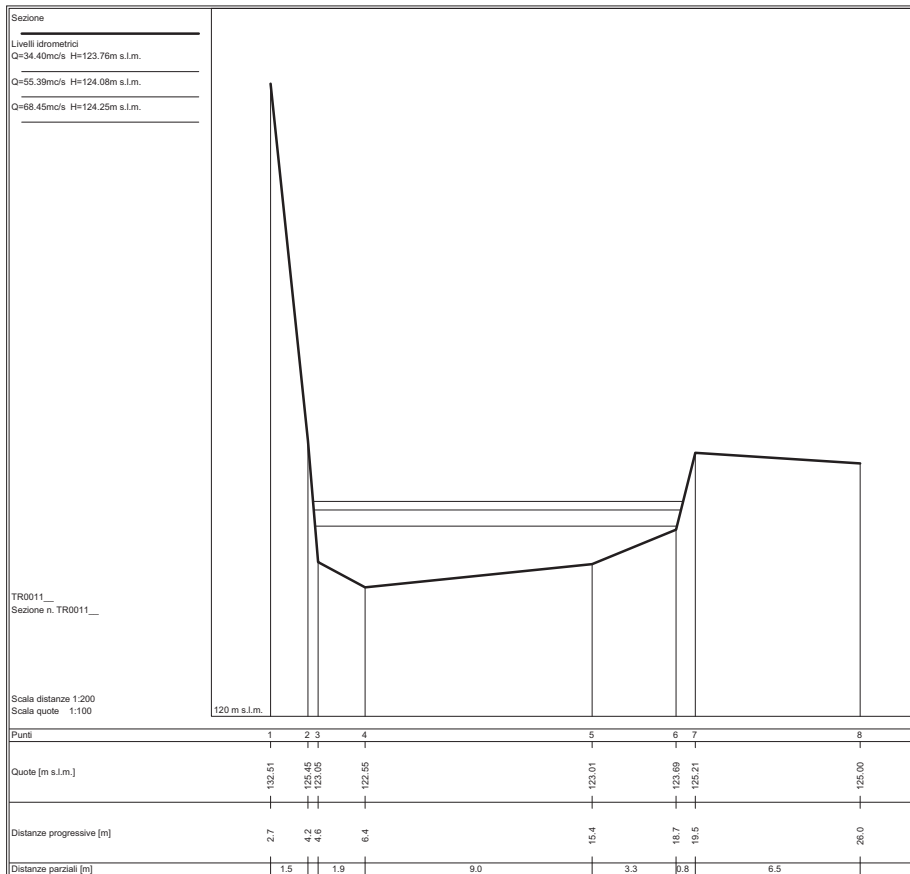
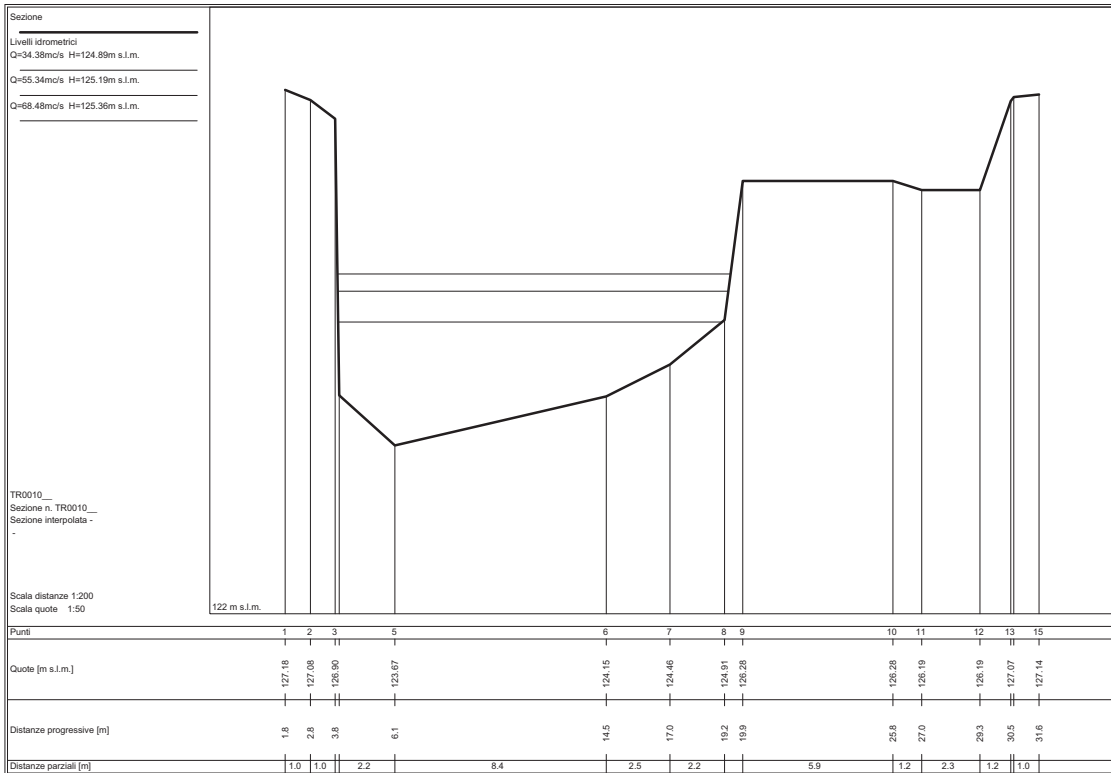


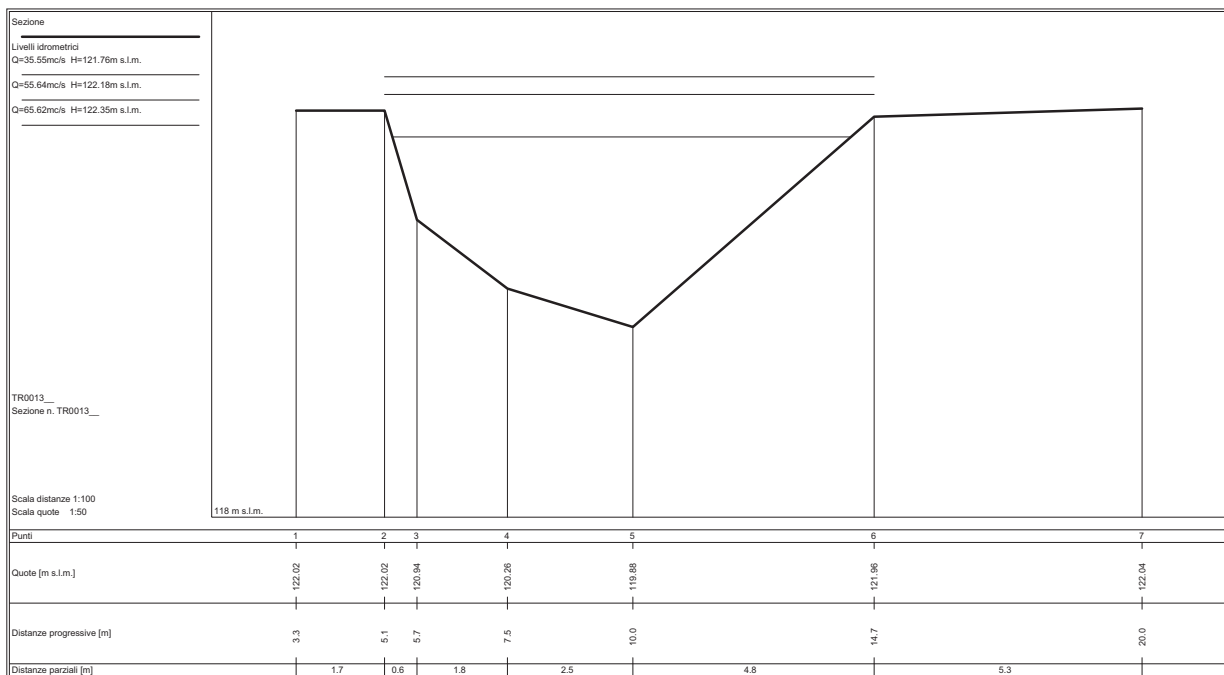



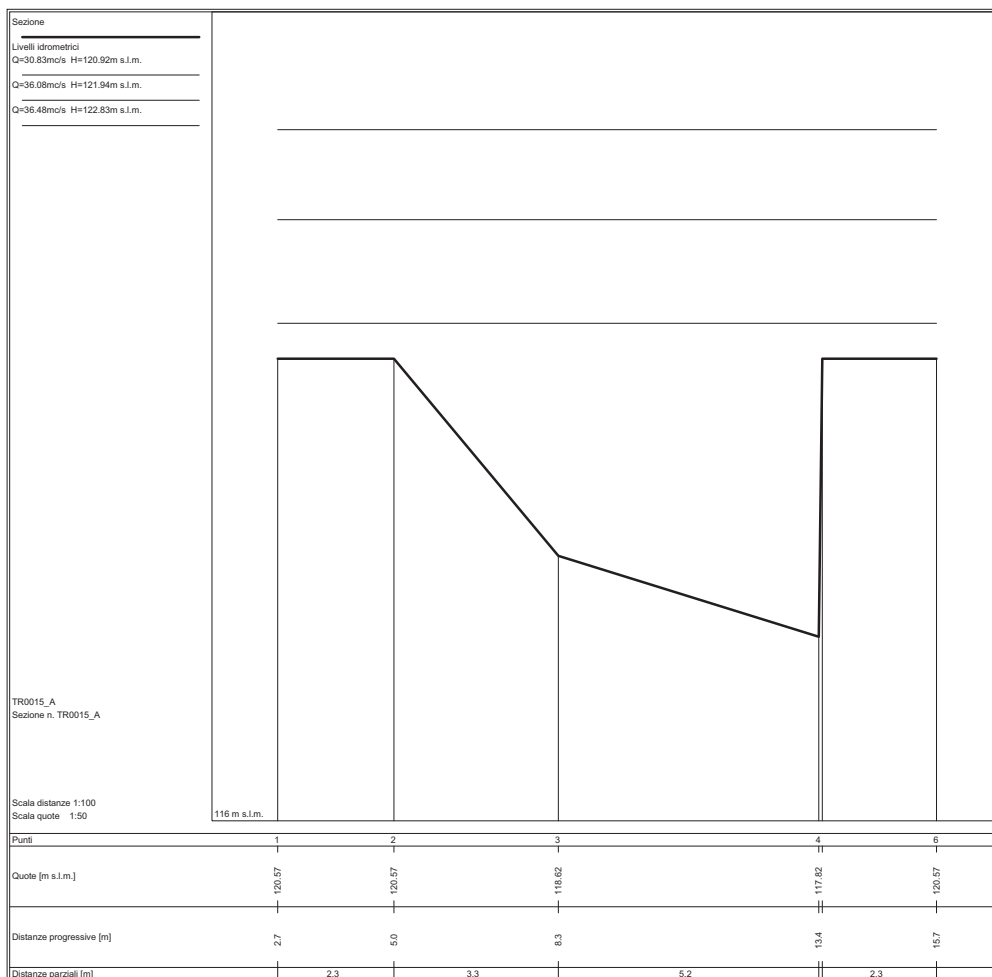



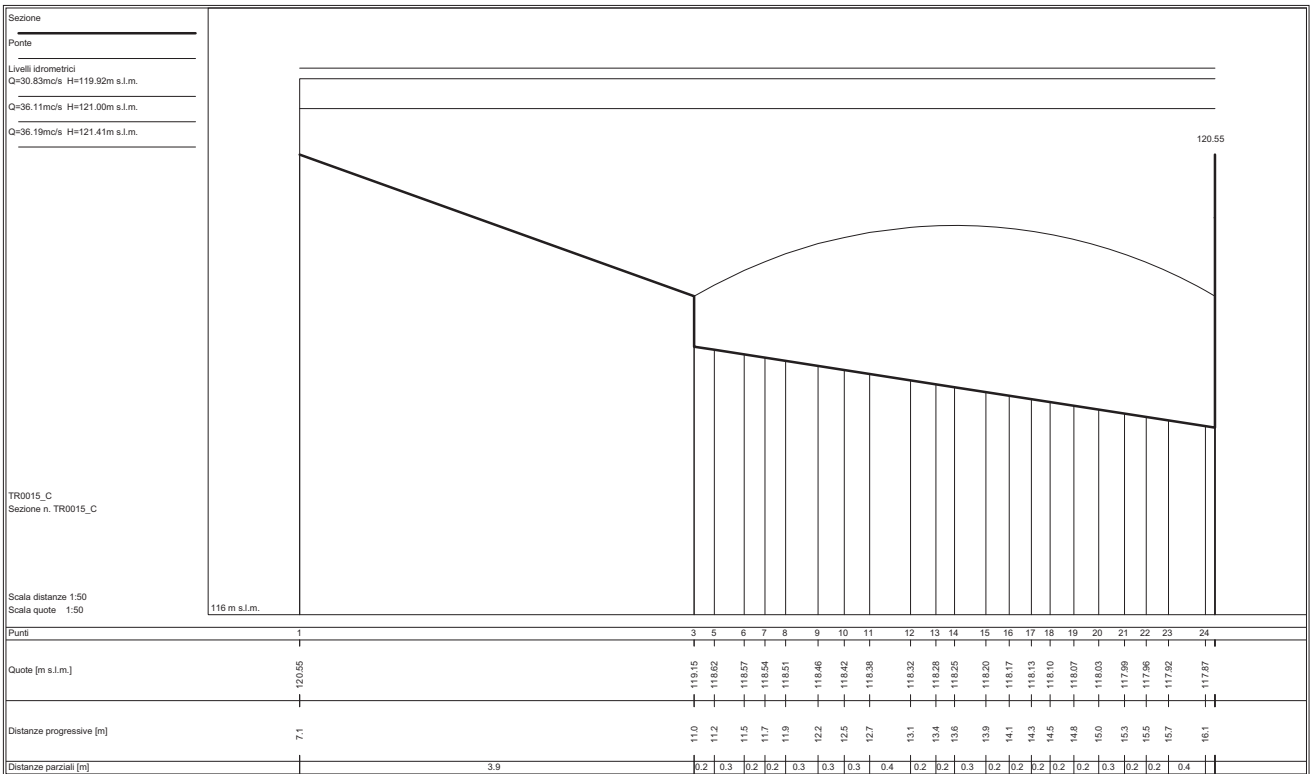



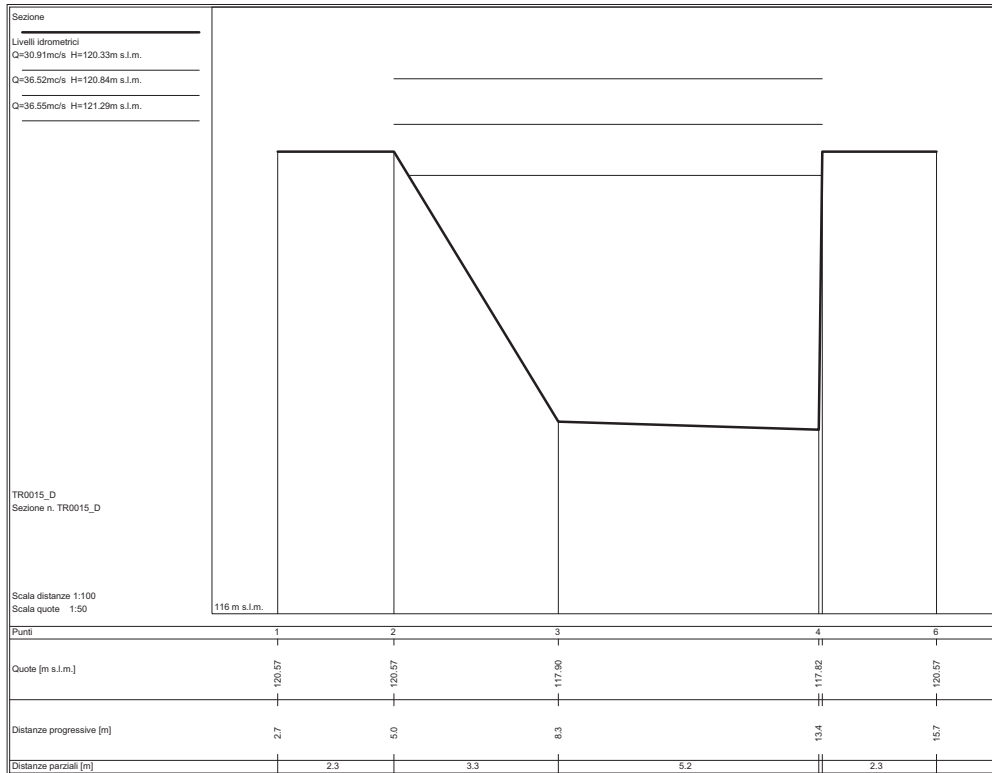






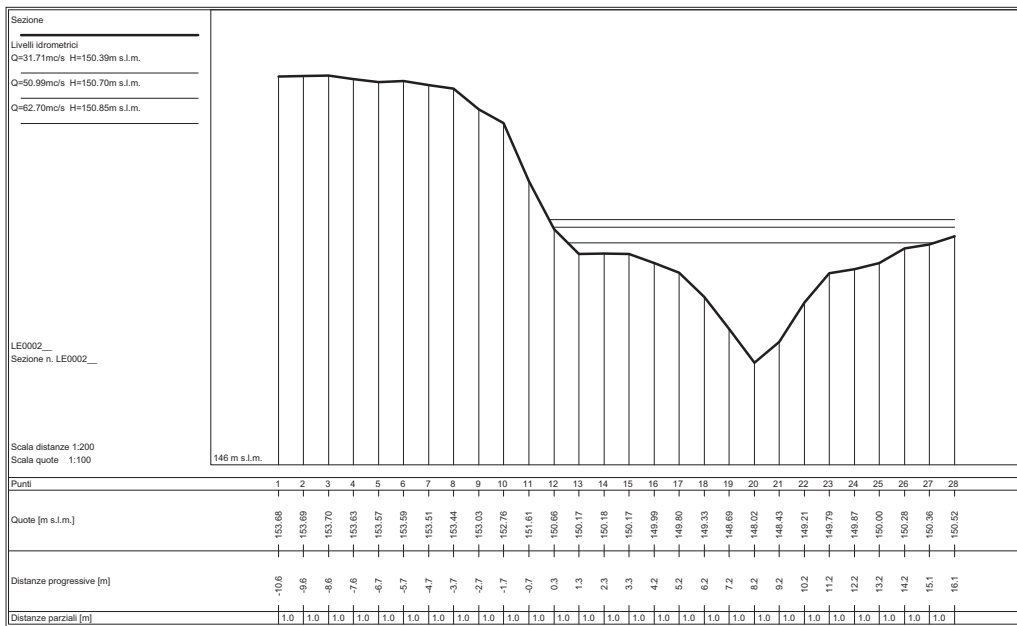
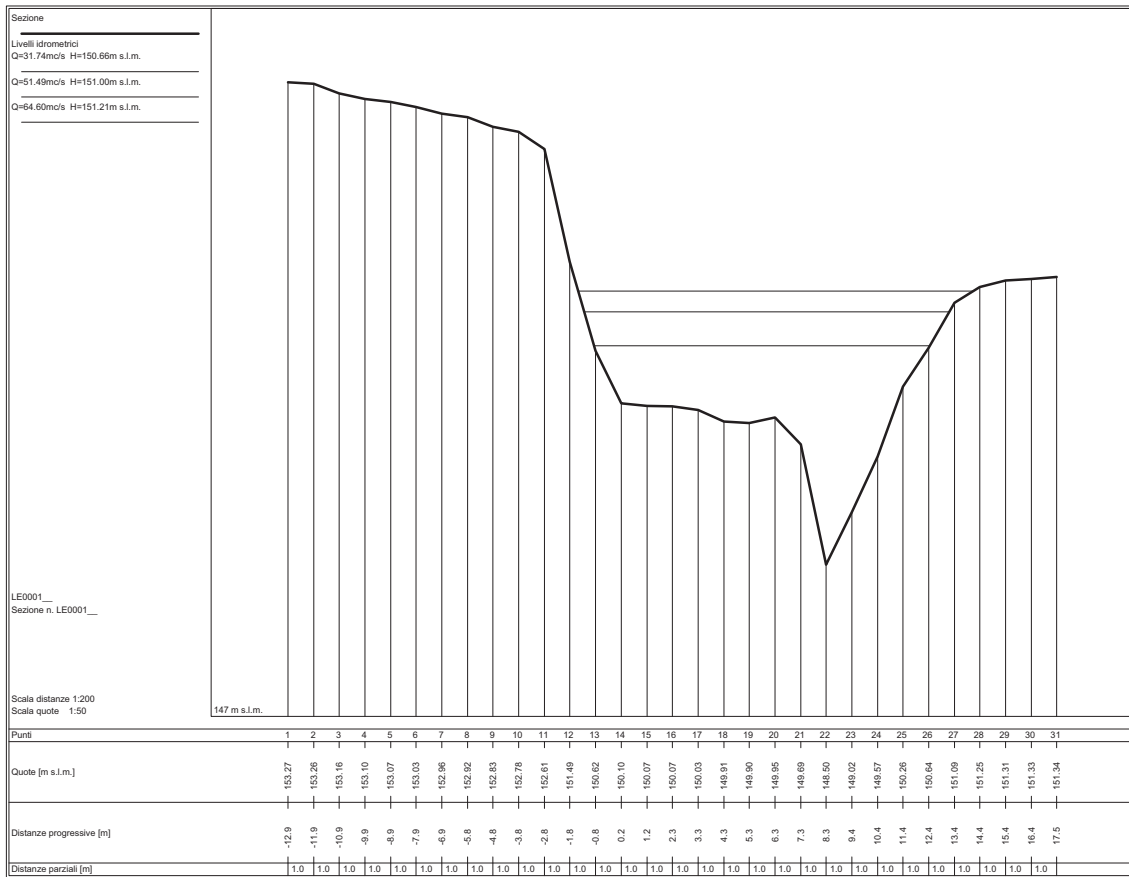


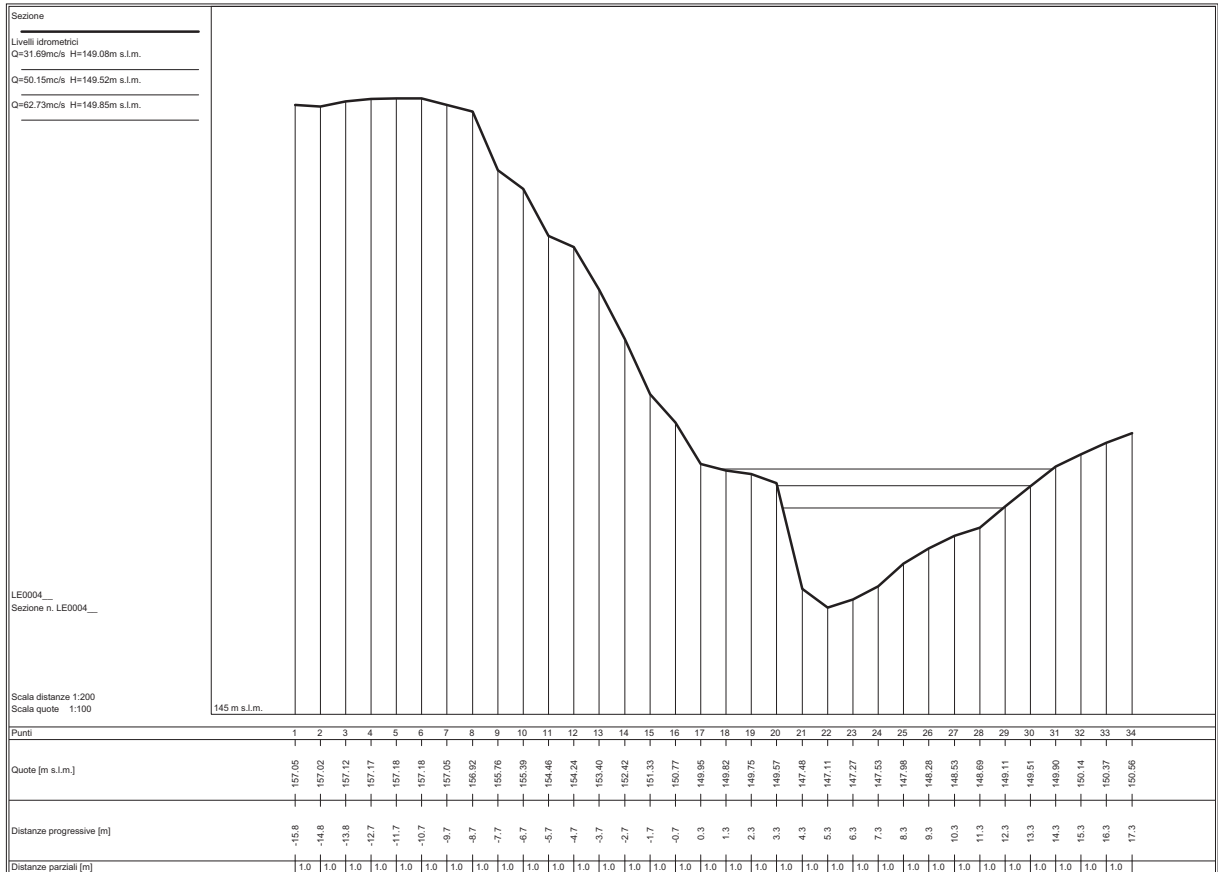
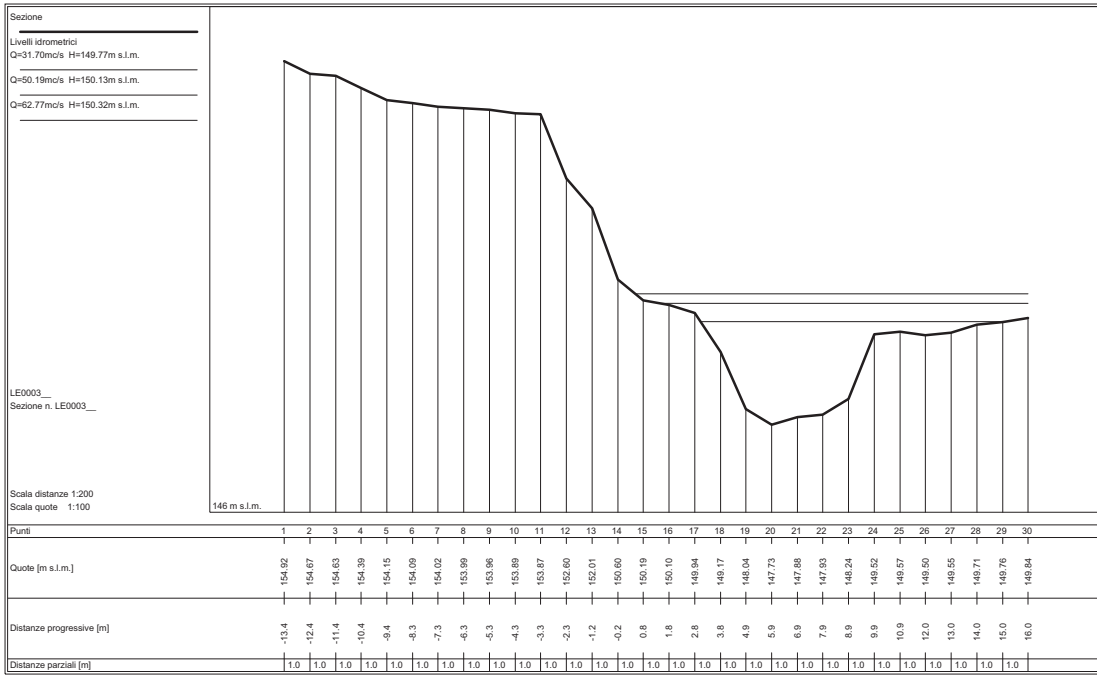


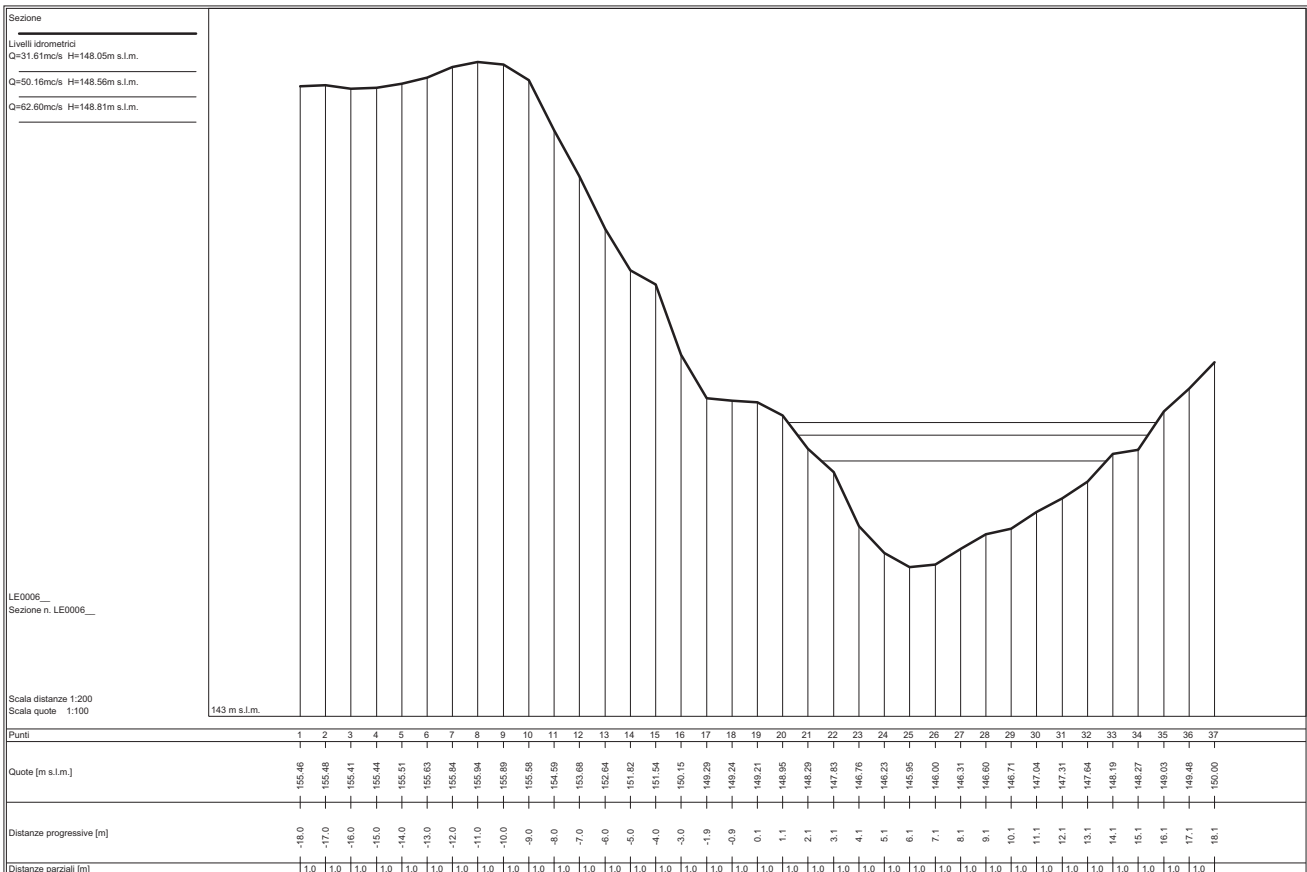
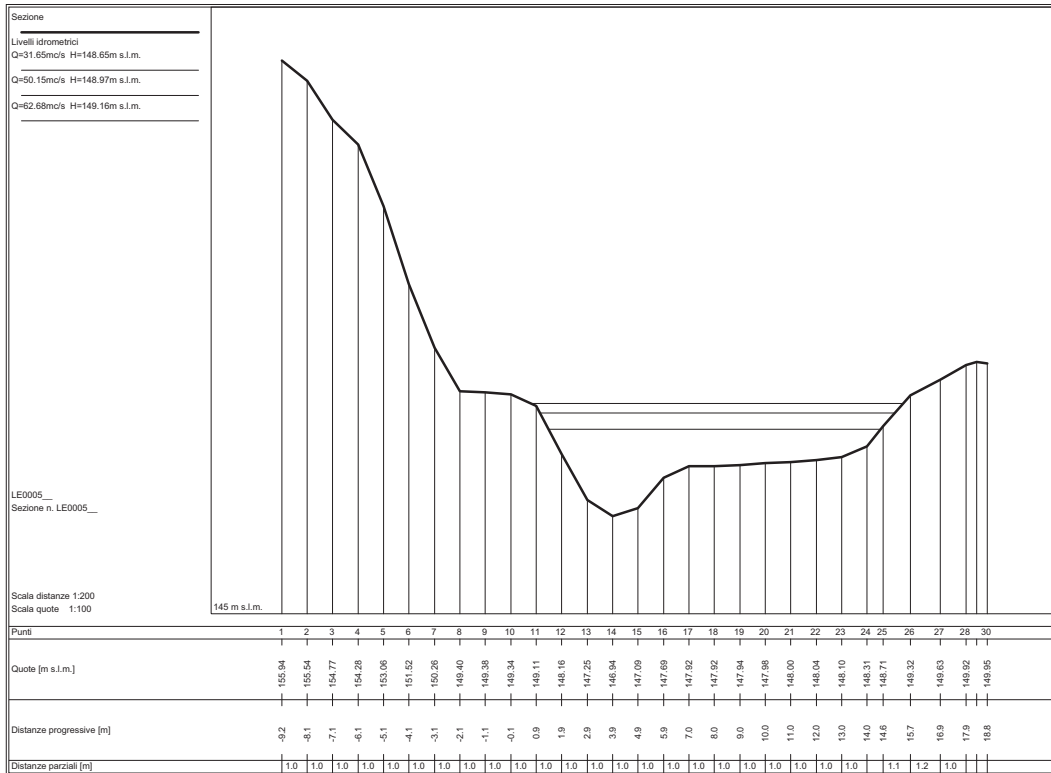


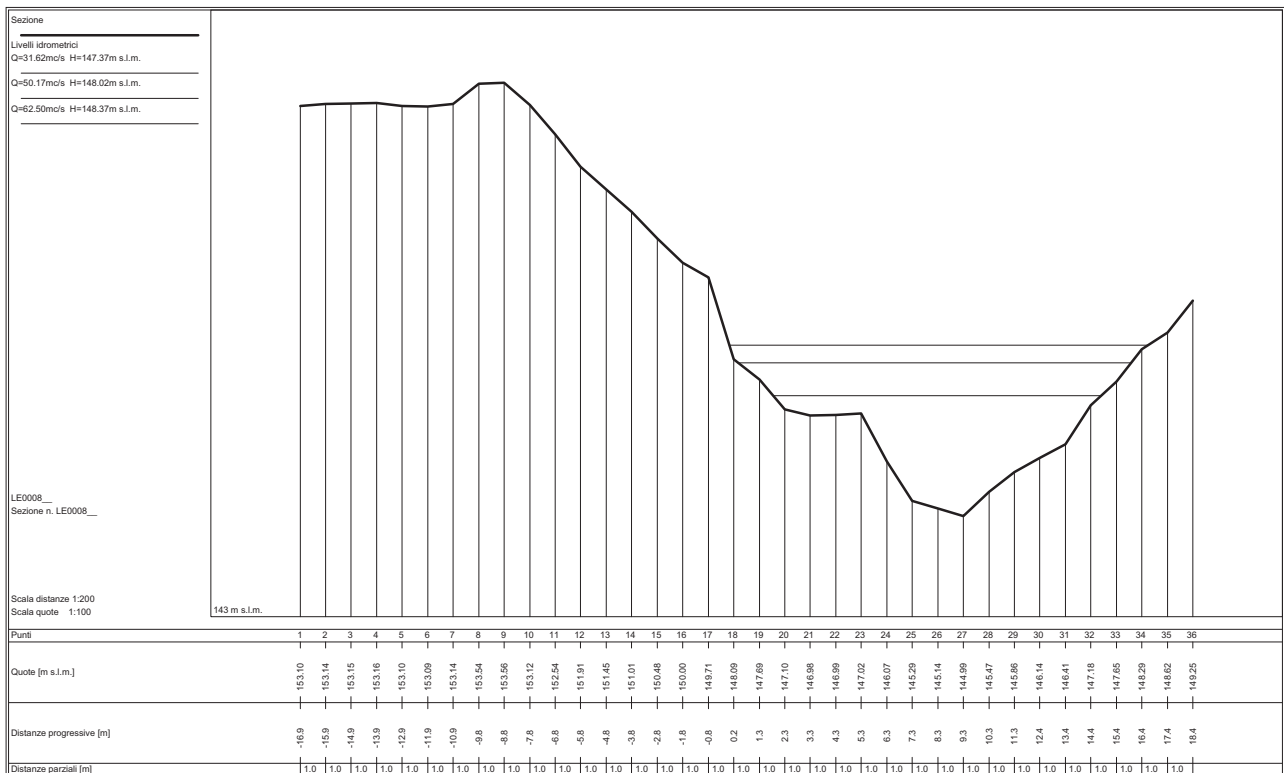
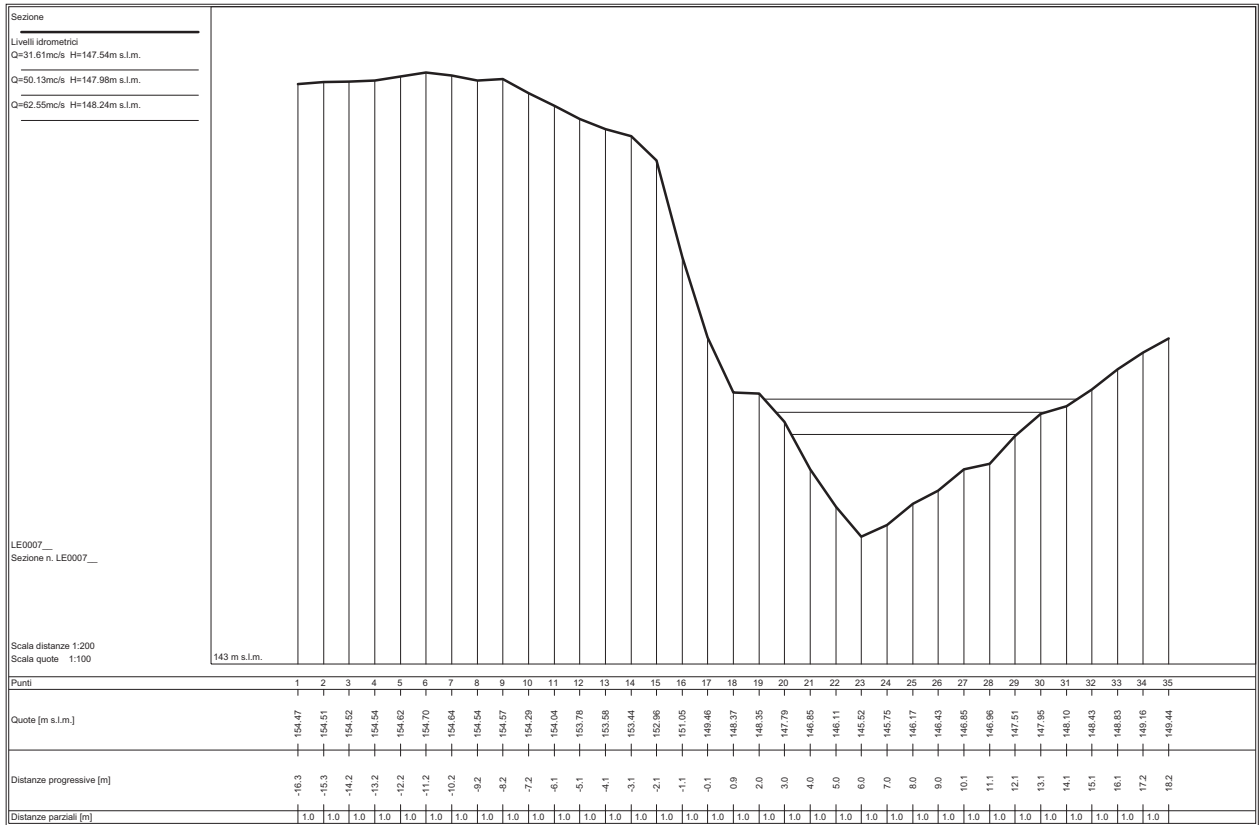
STATO ATTUALE

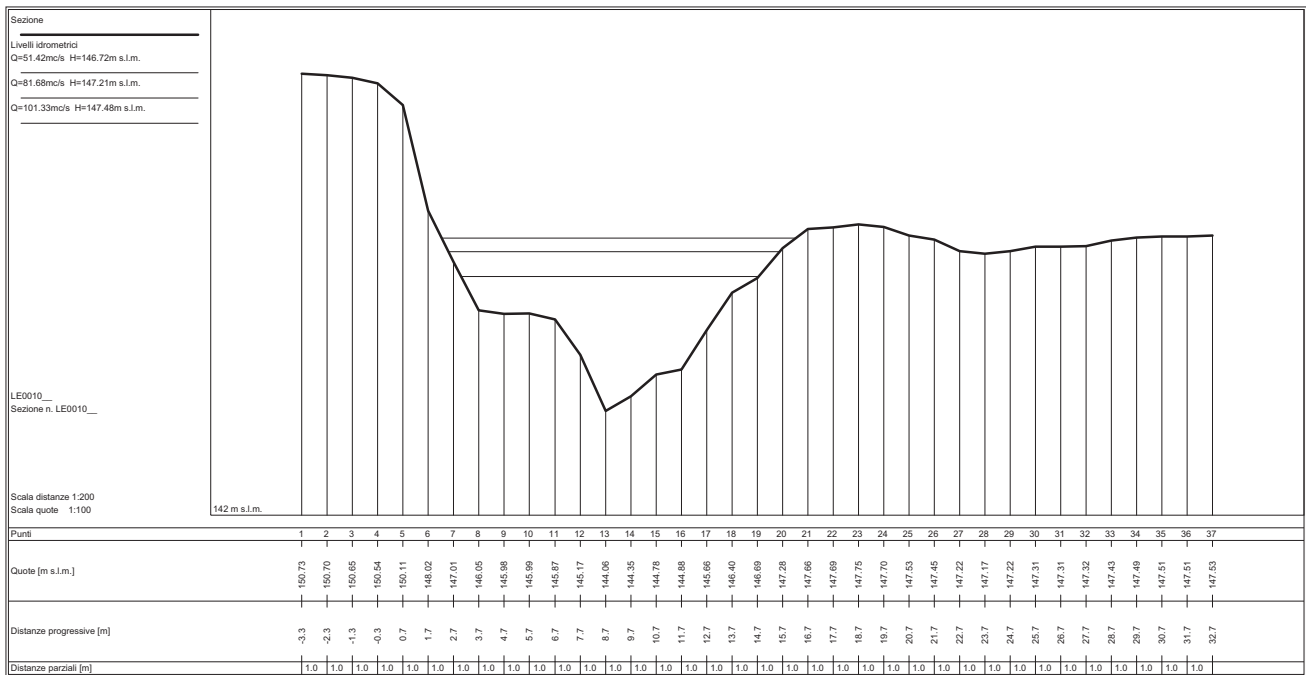
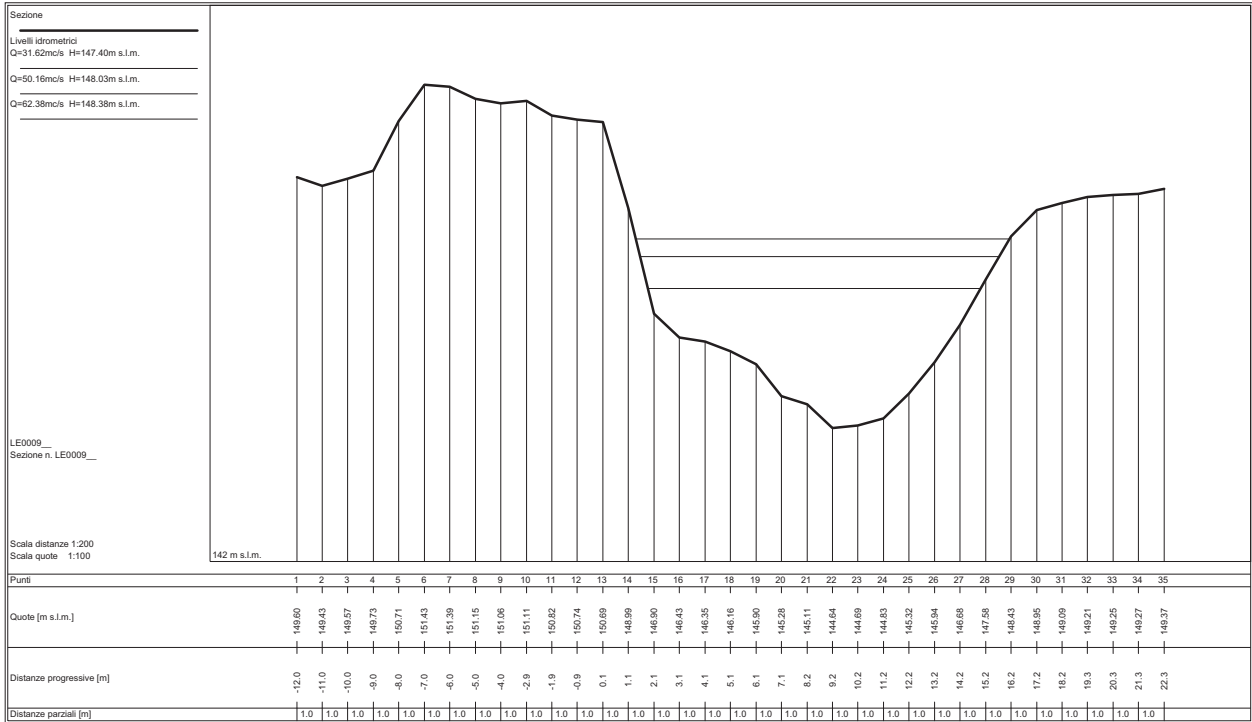
Sezioni fluviali 03 - LECCIO – Leccio

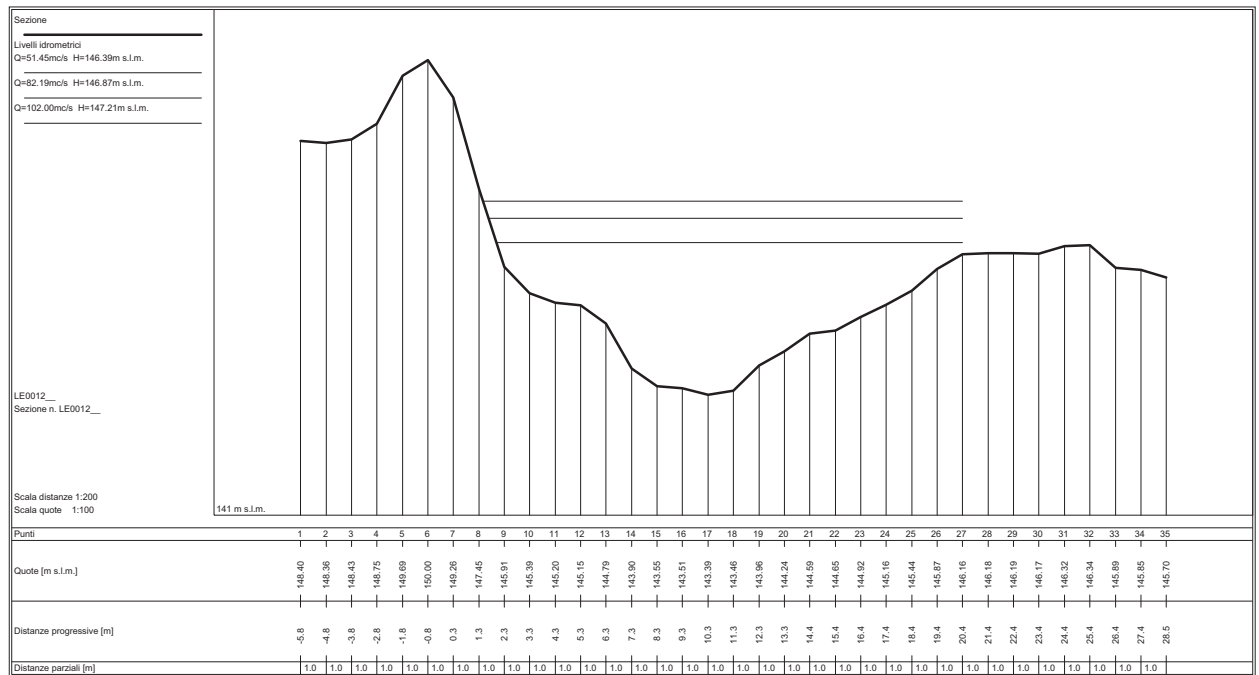
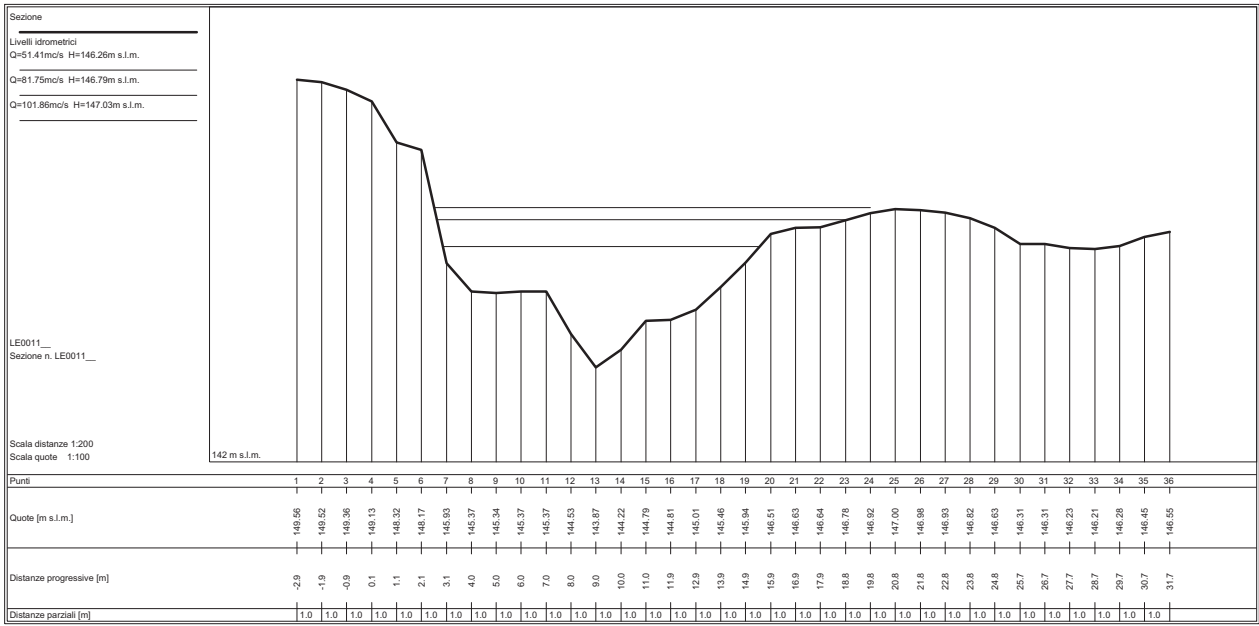


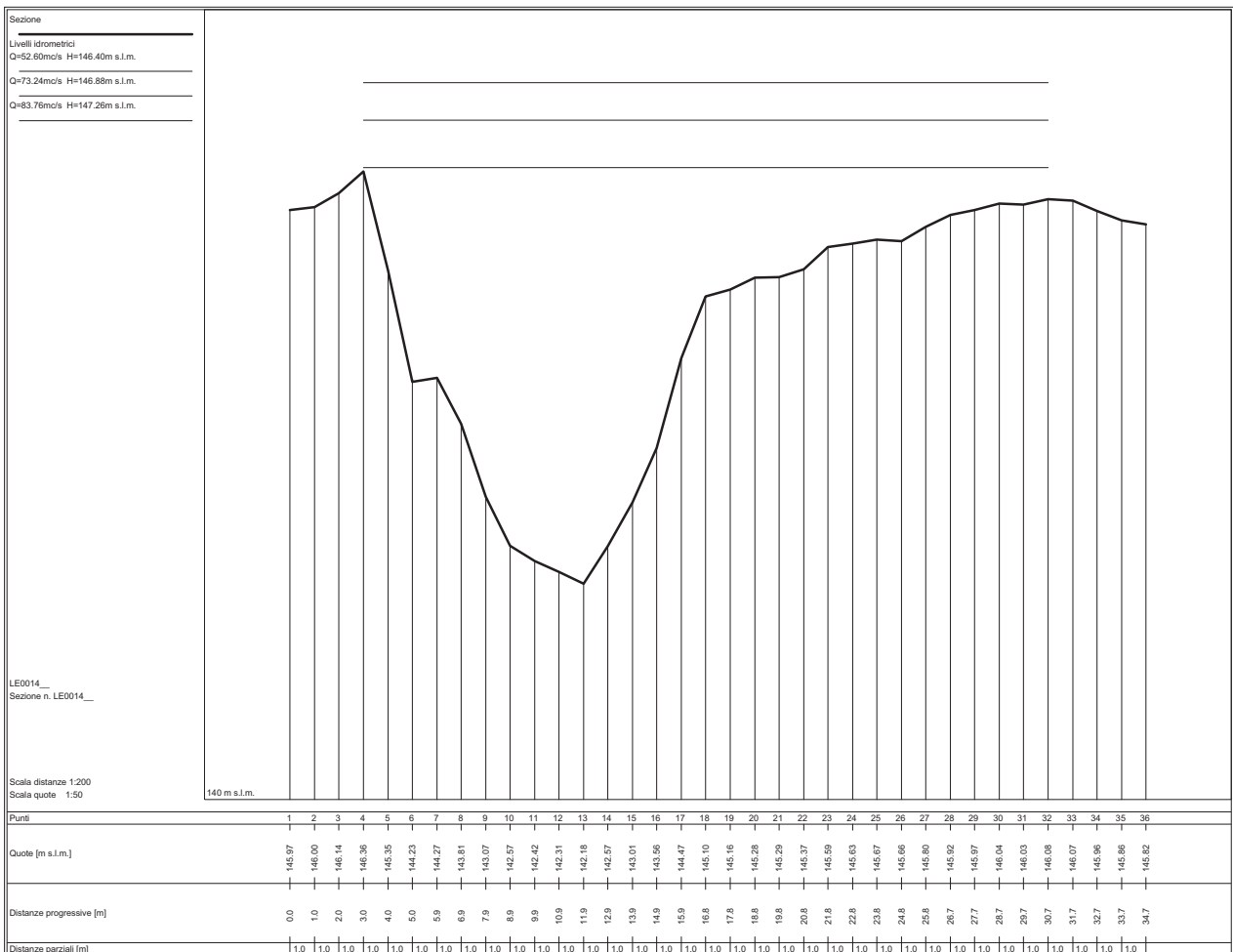
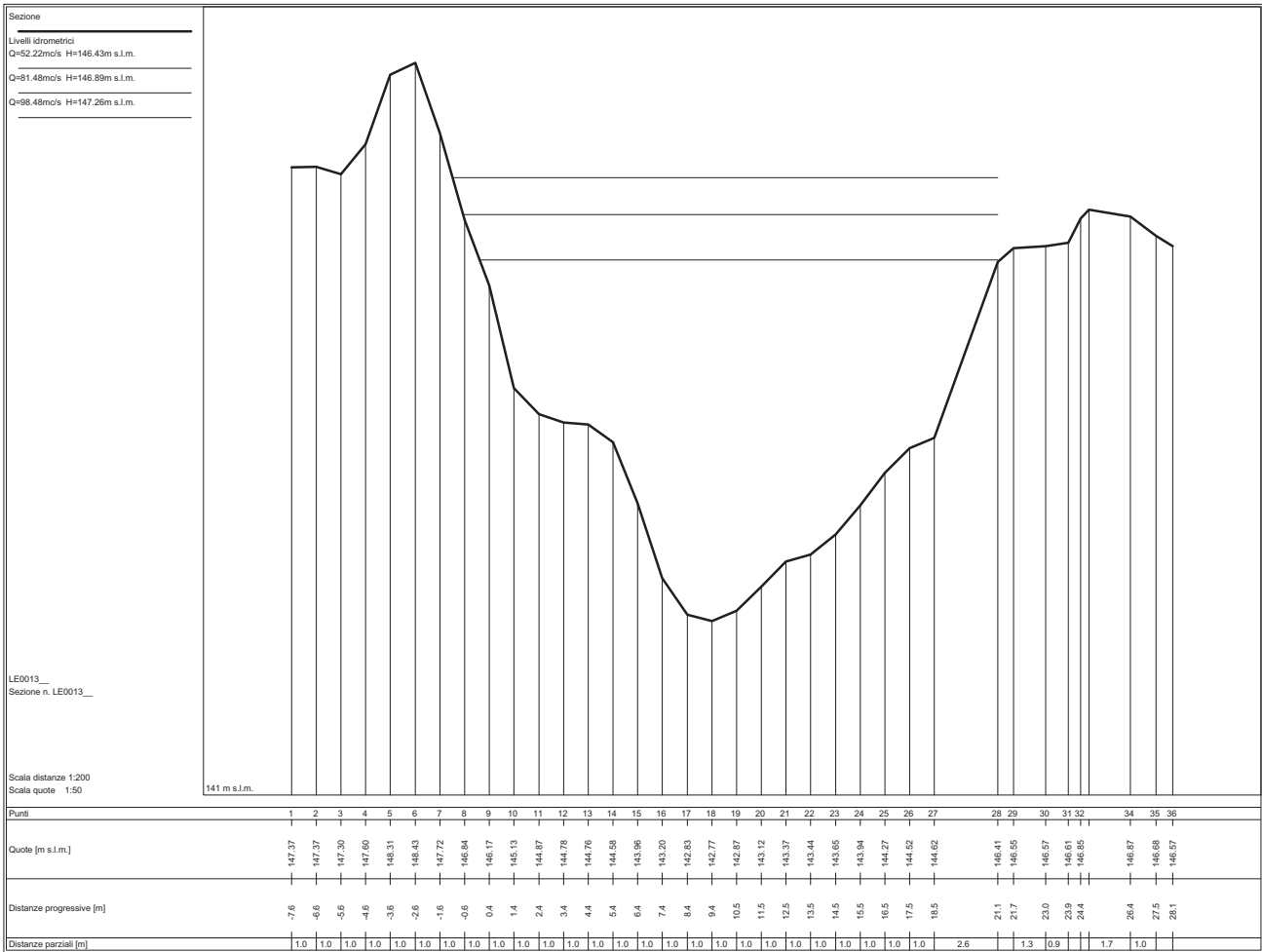


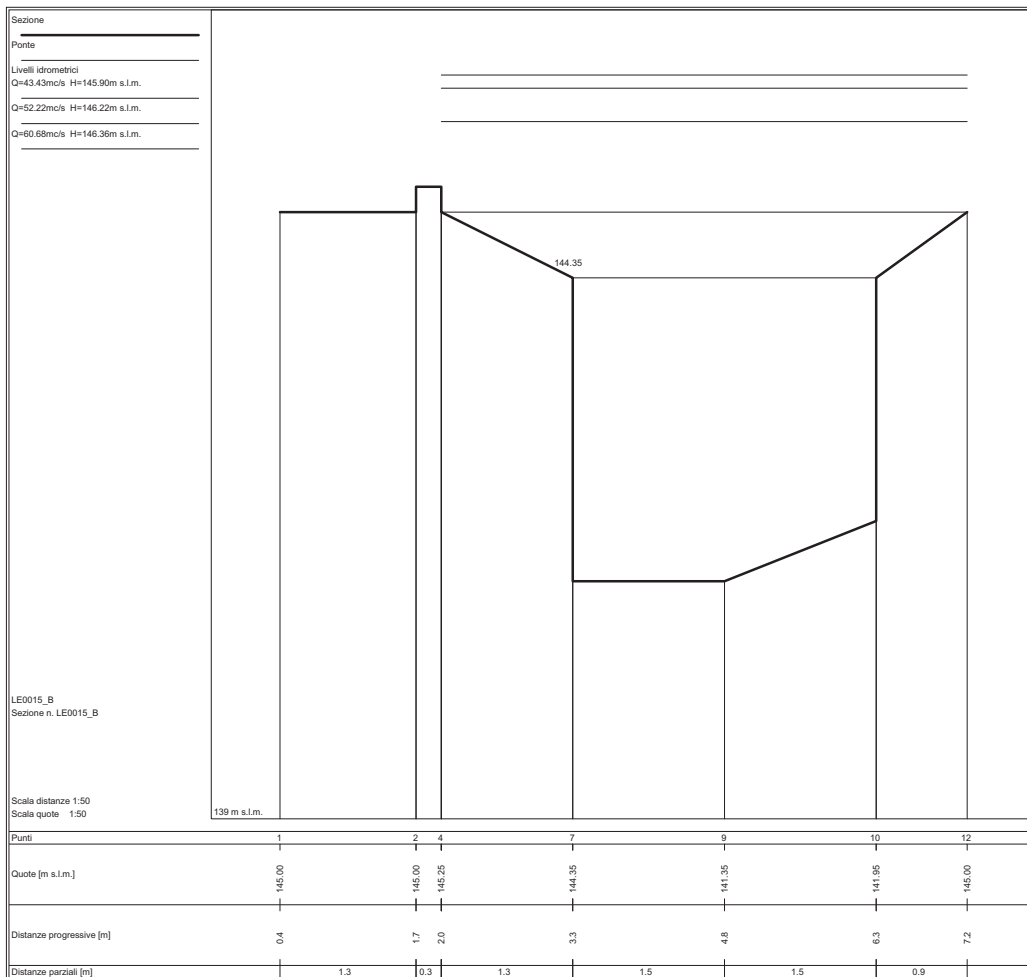
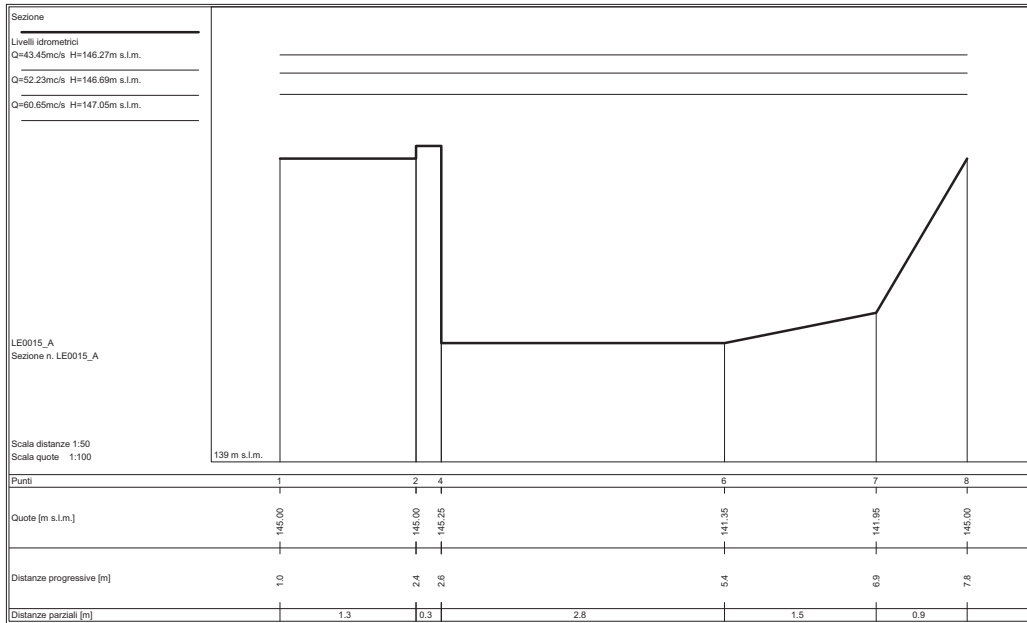


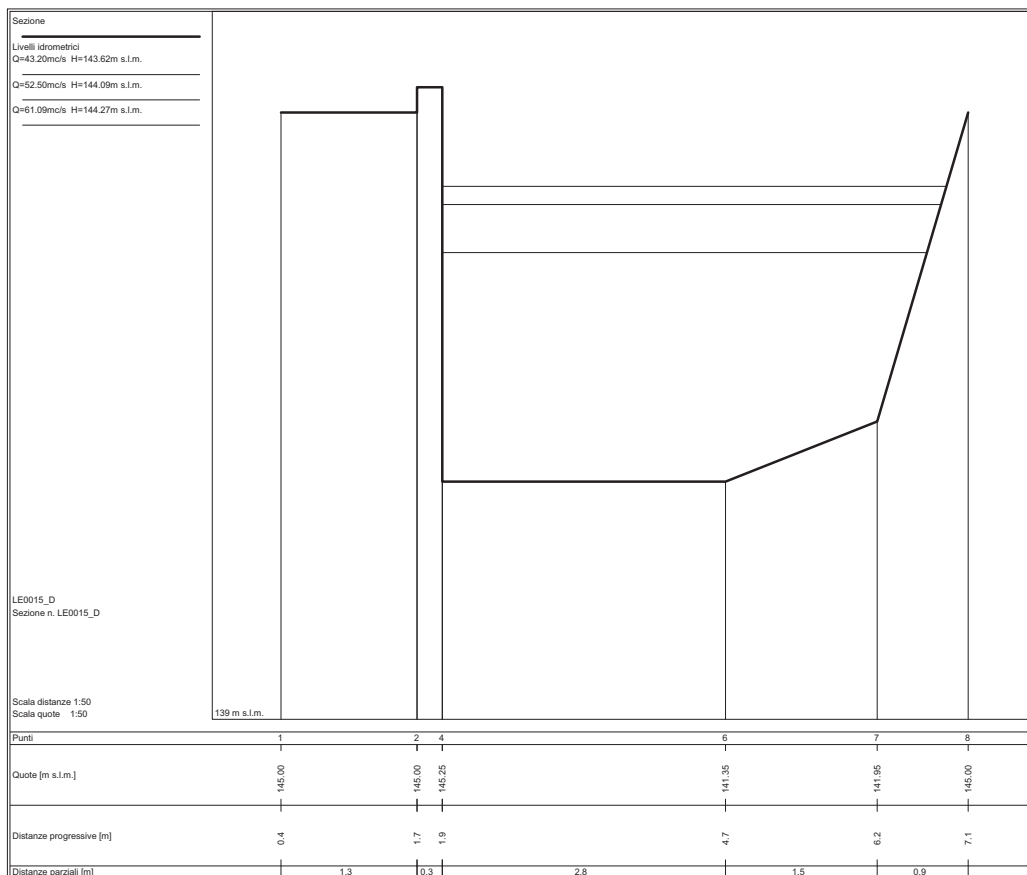
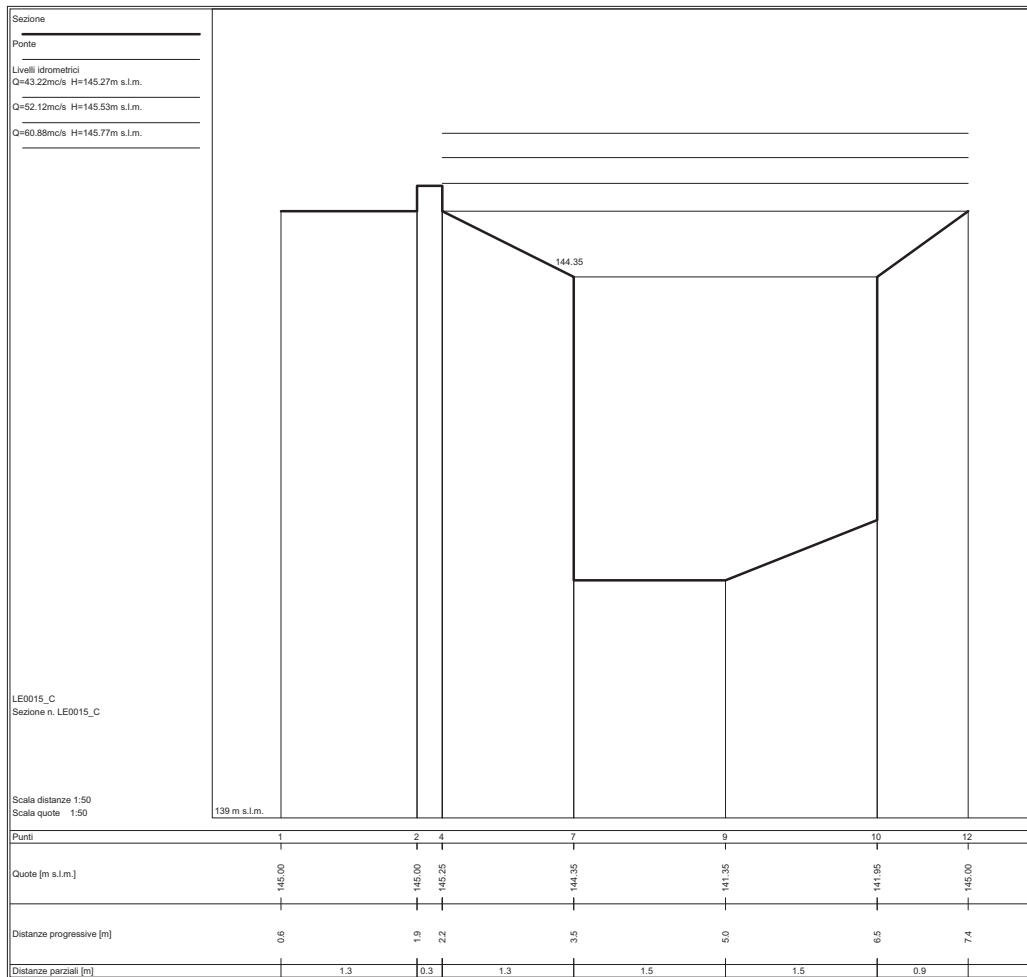


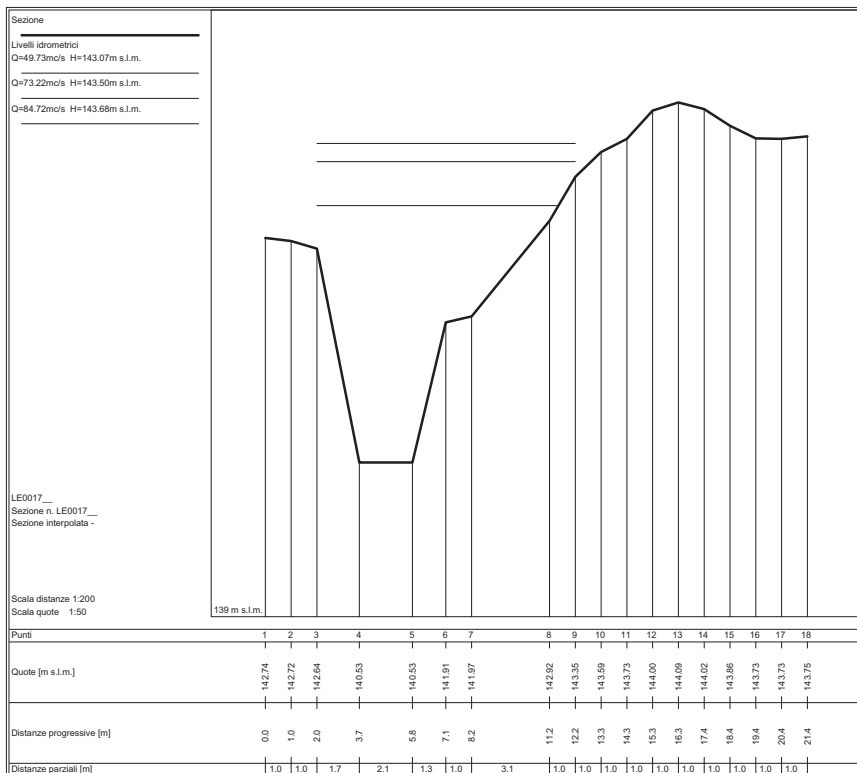
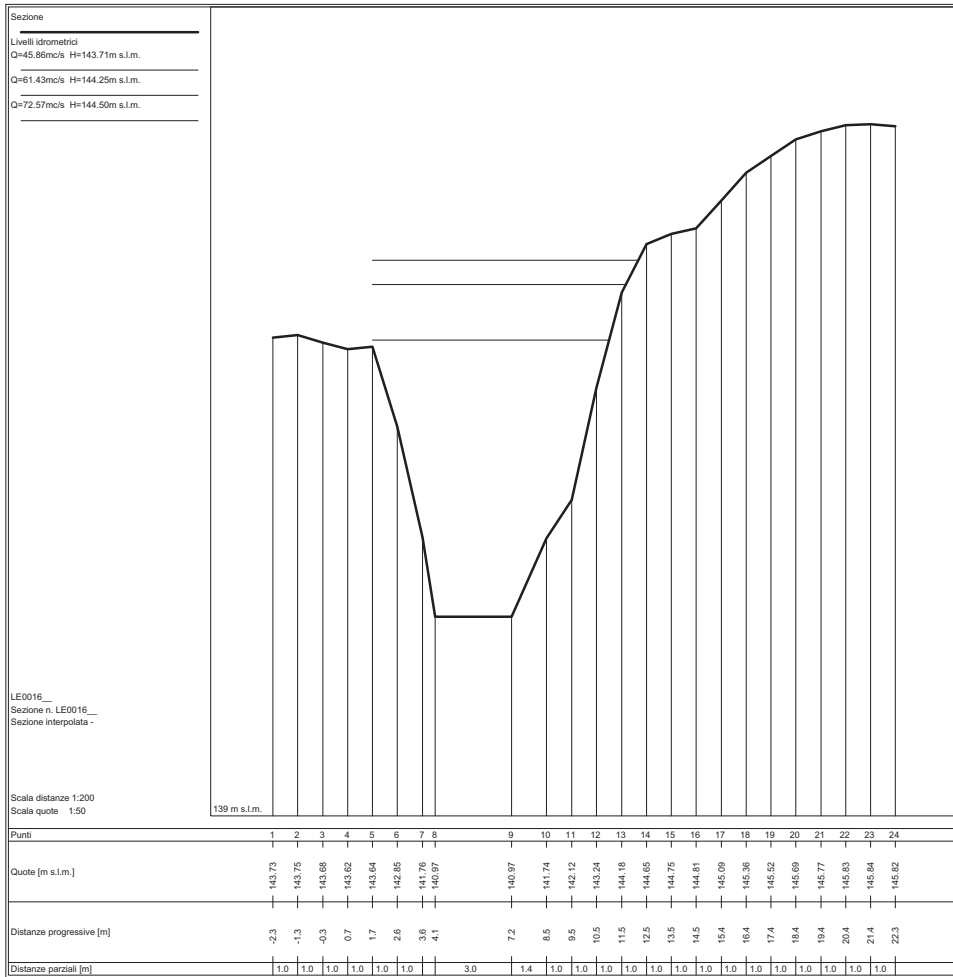


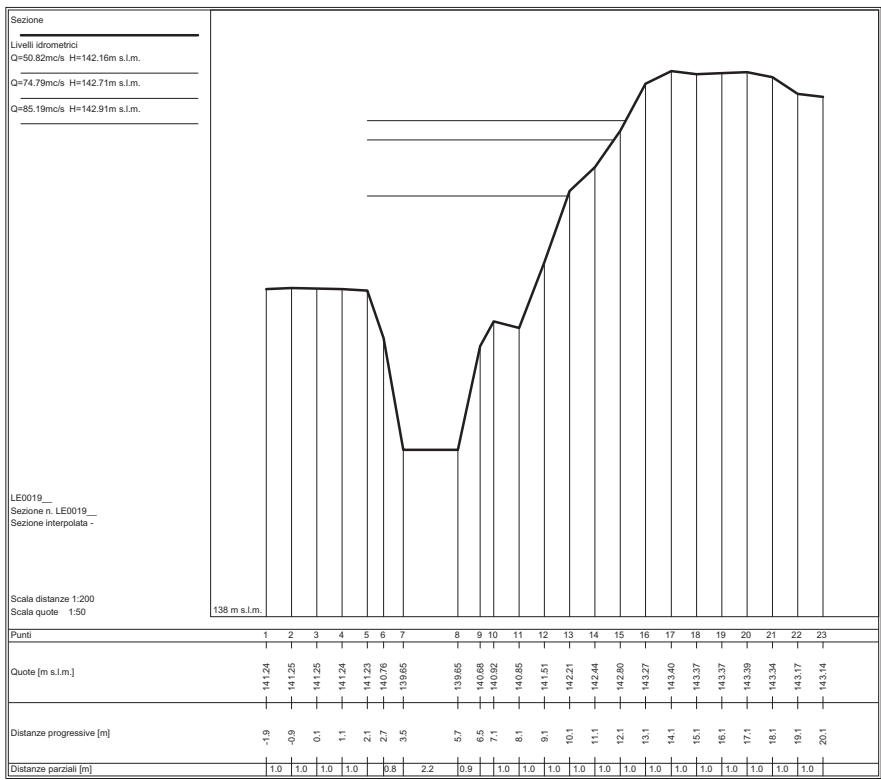
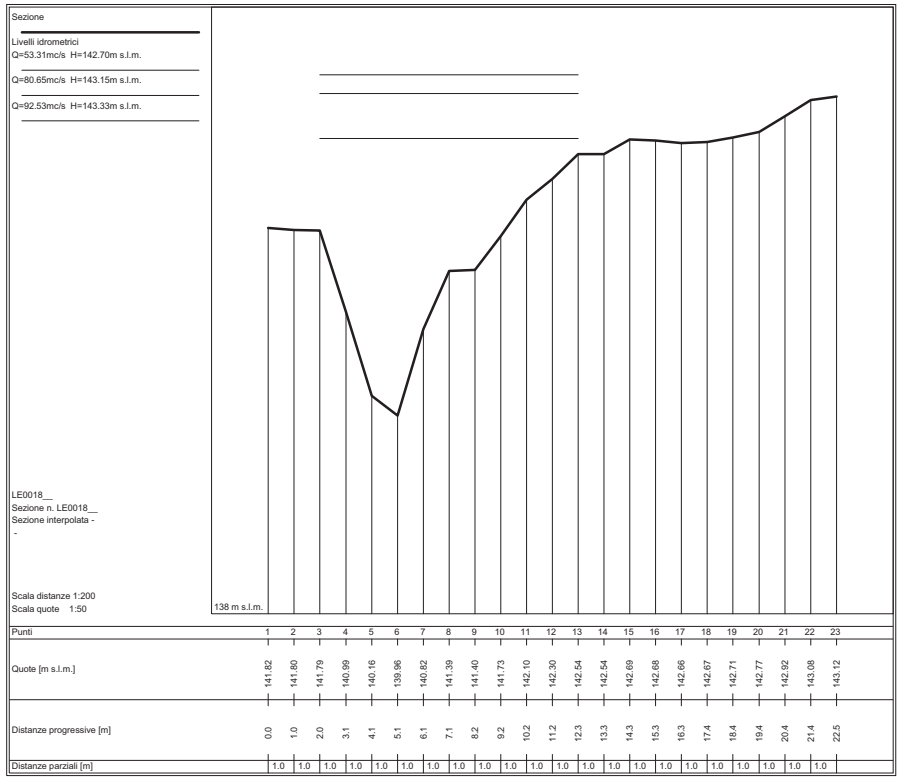


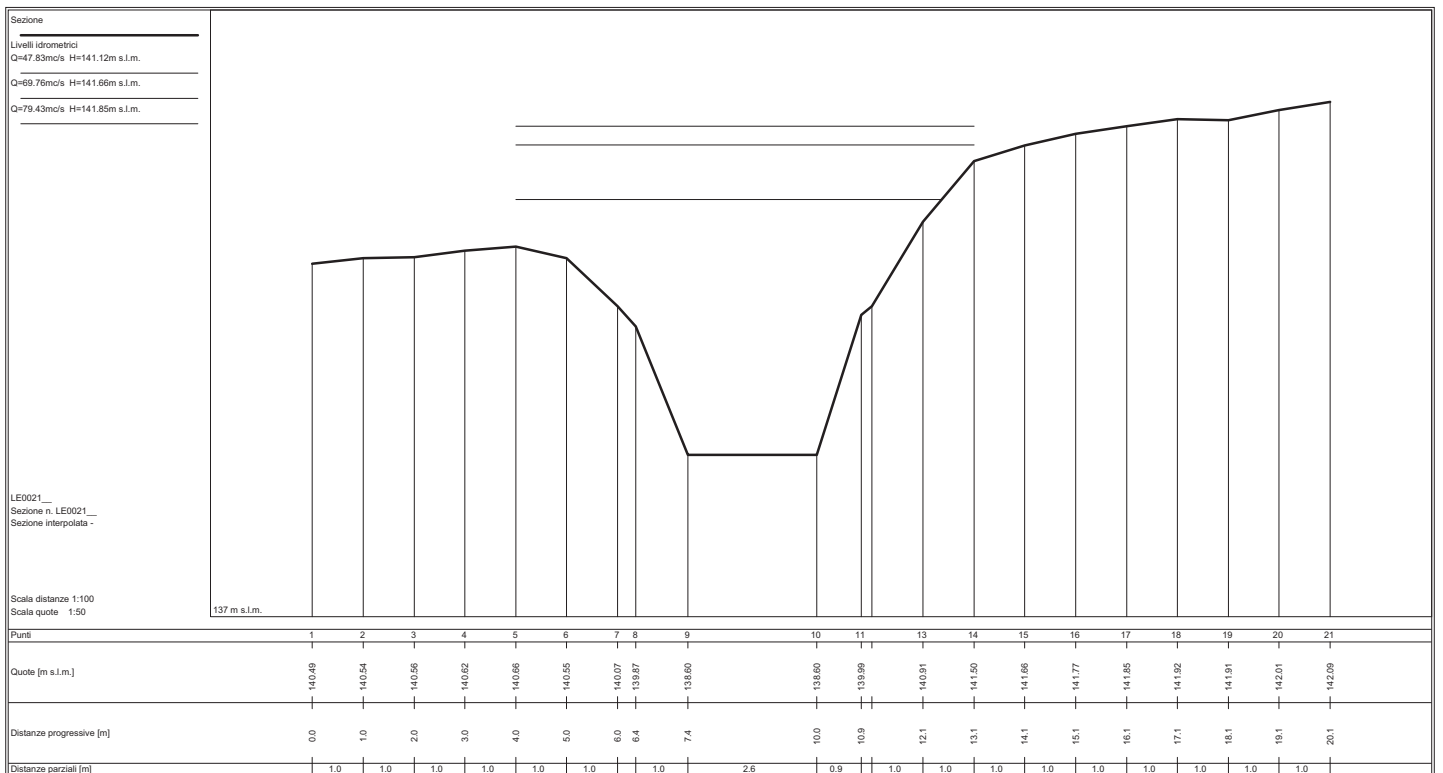
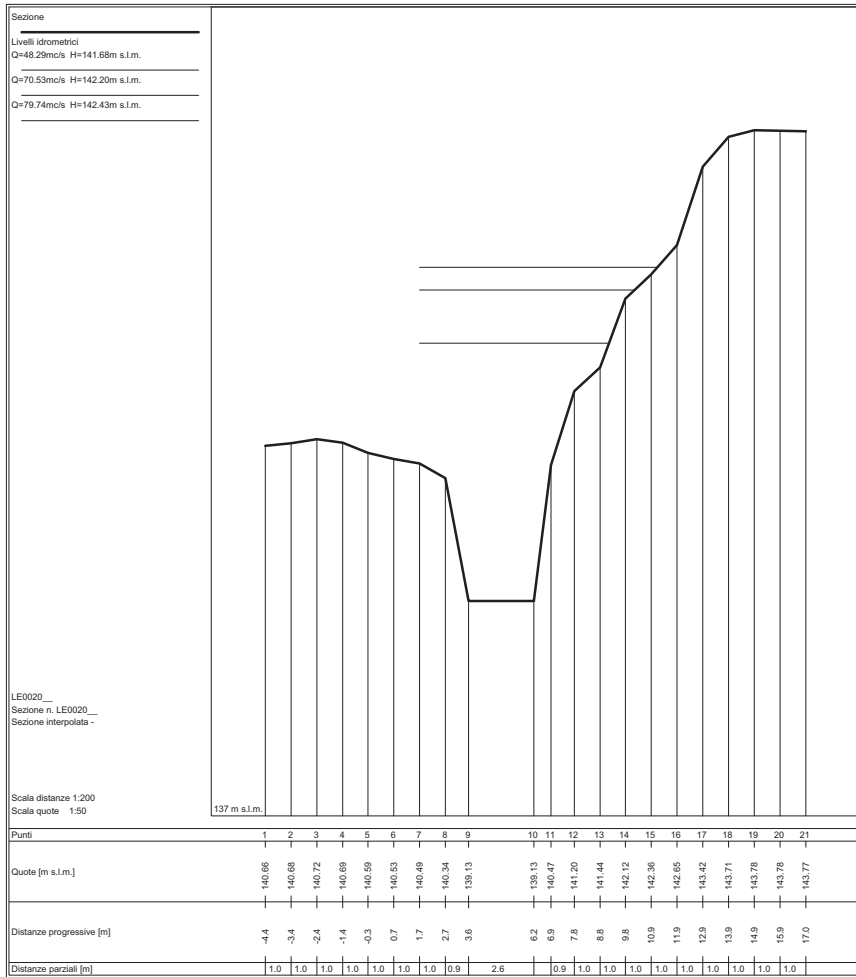


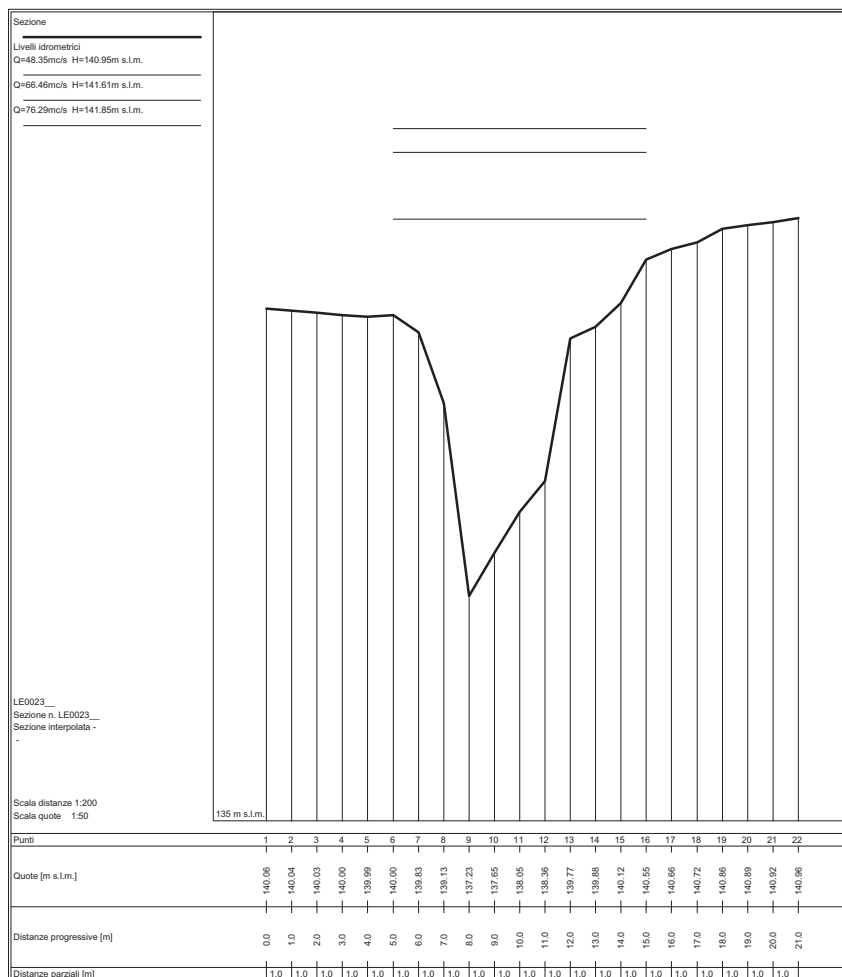
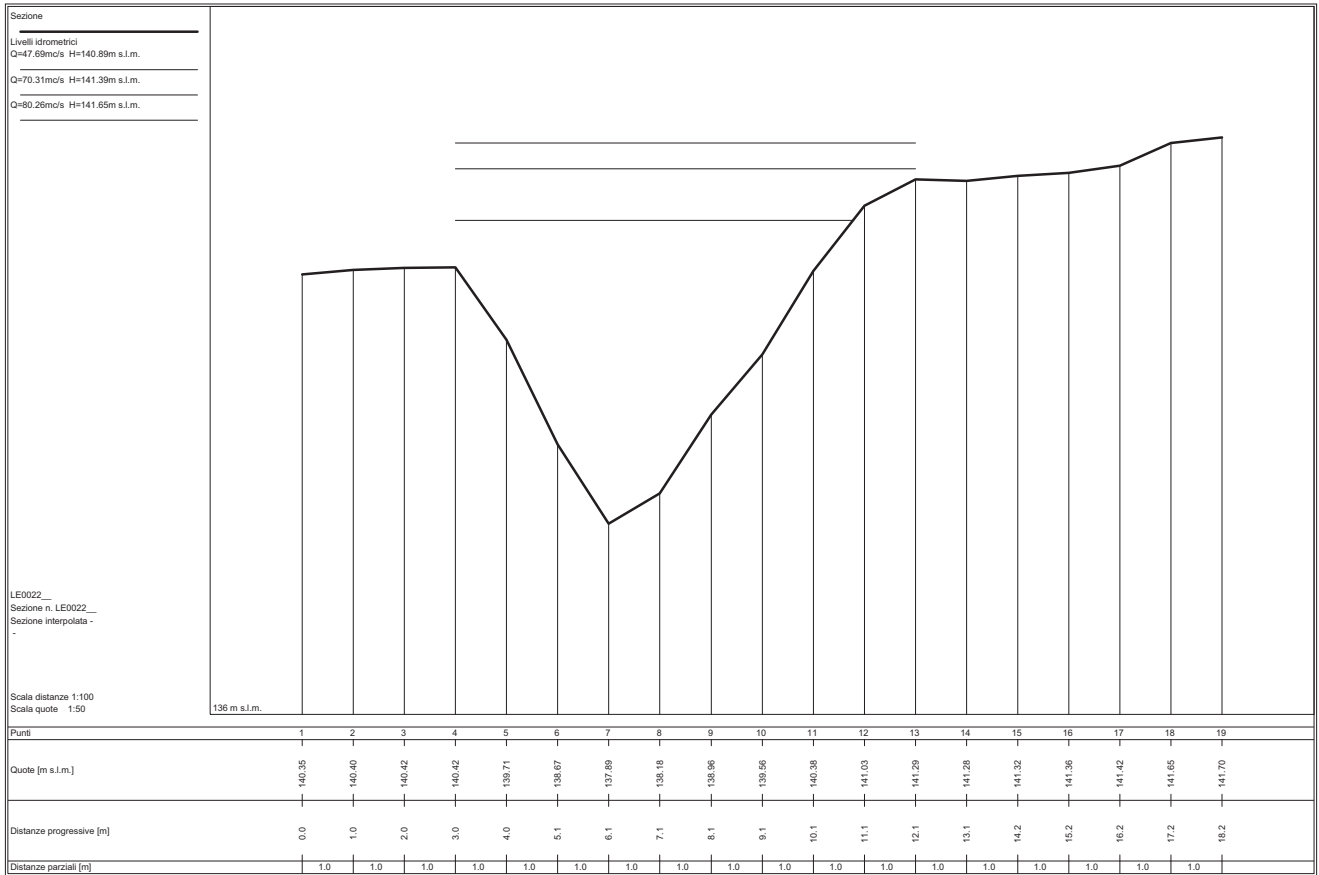


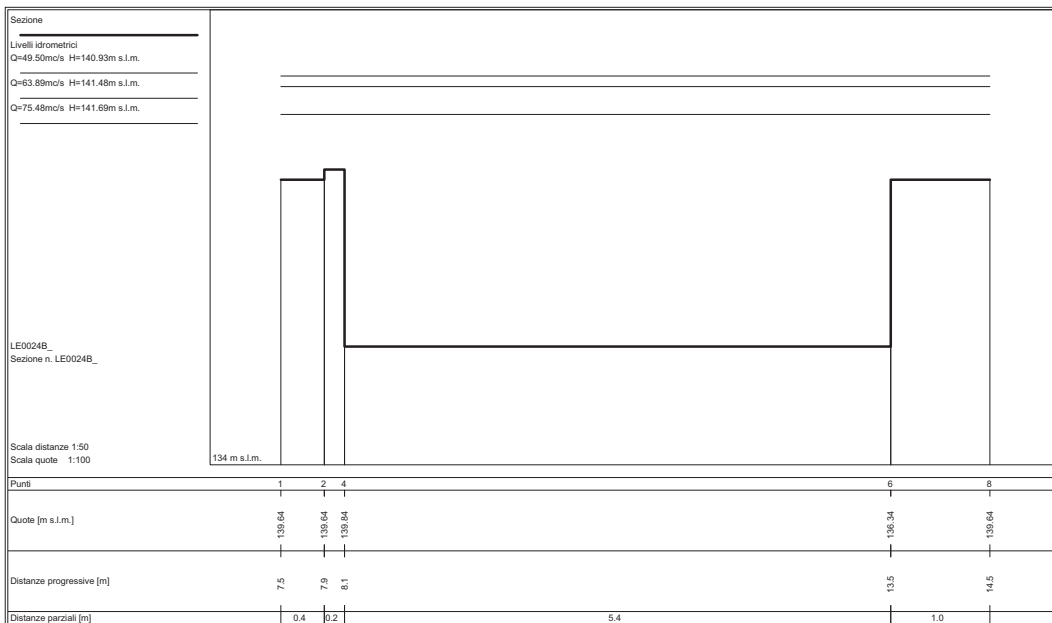



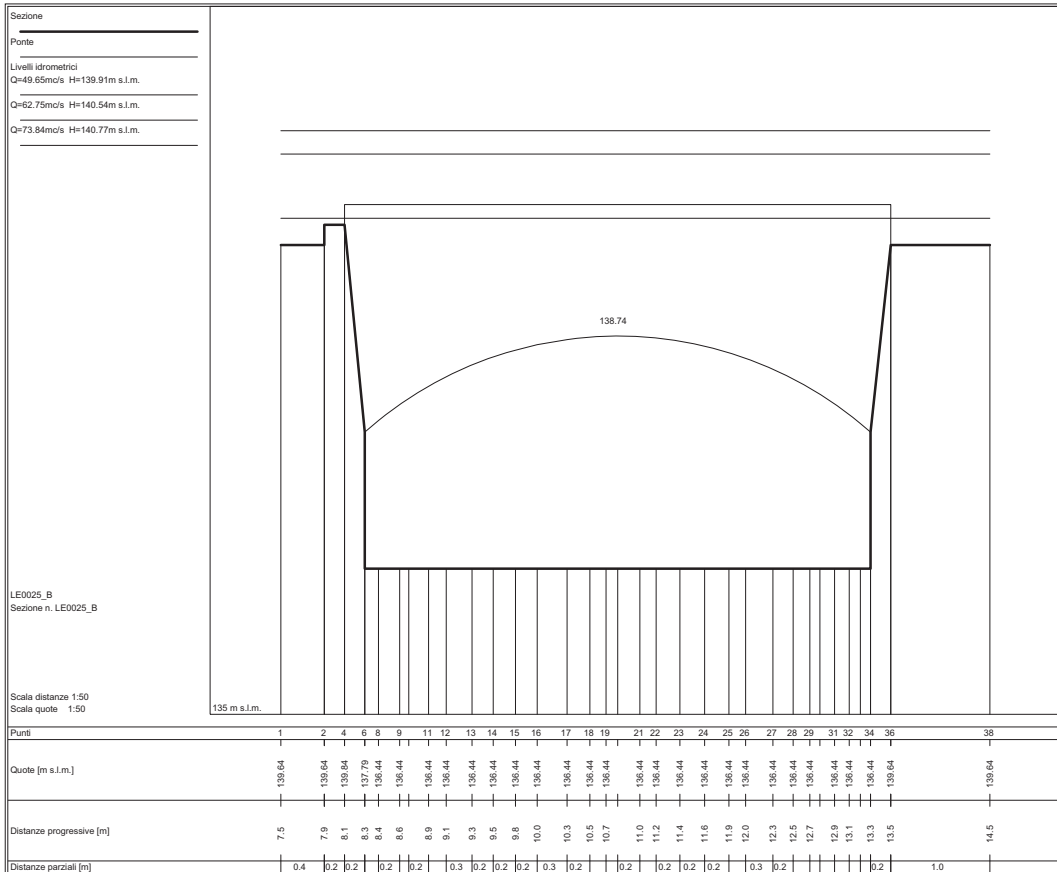
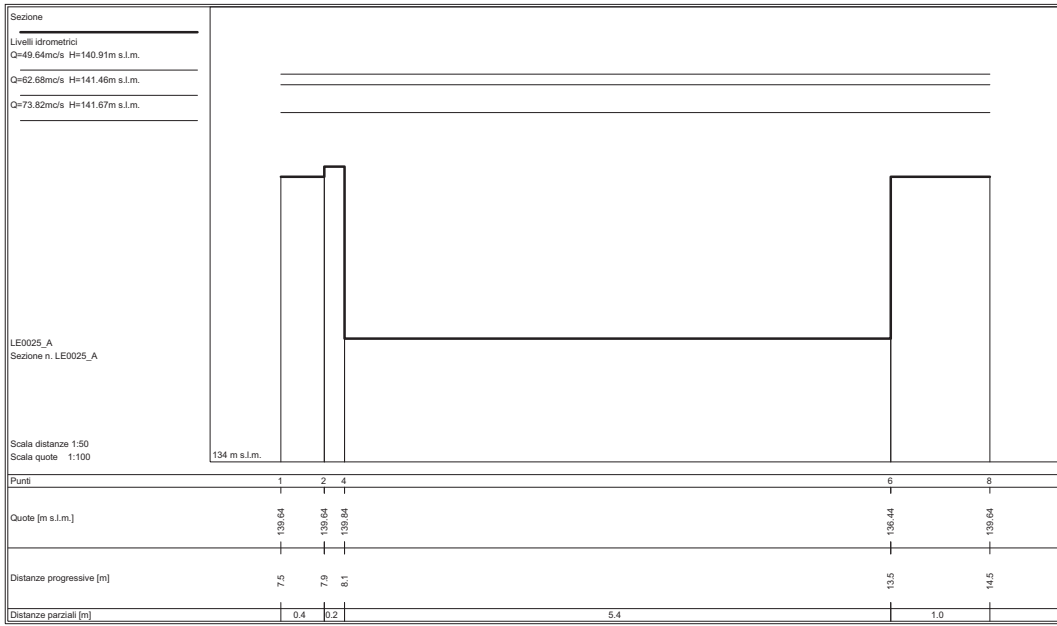


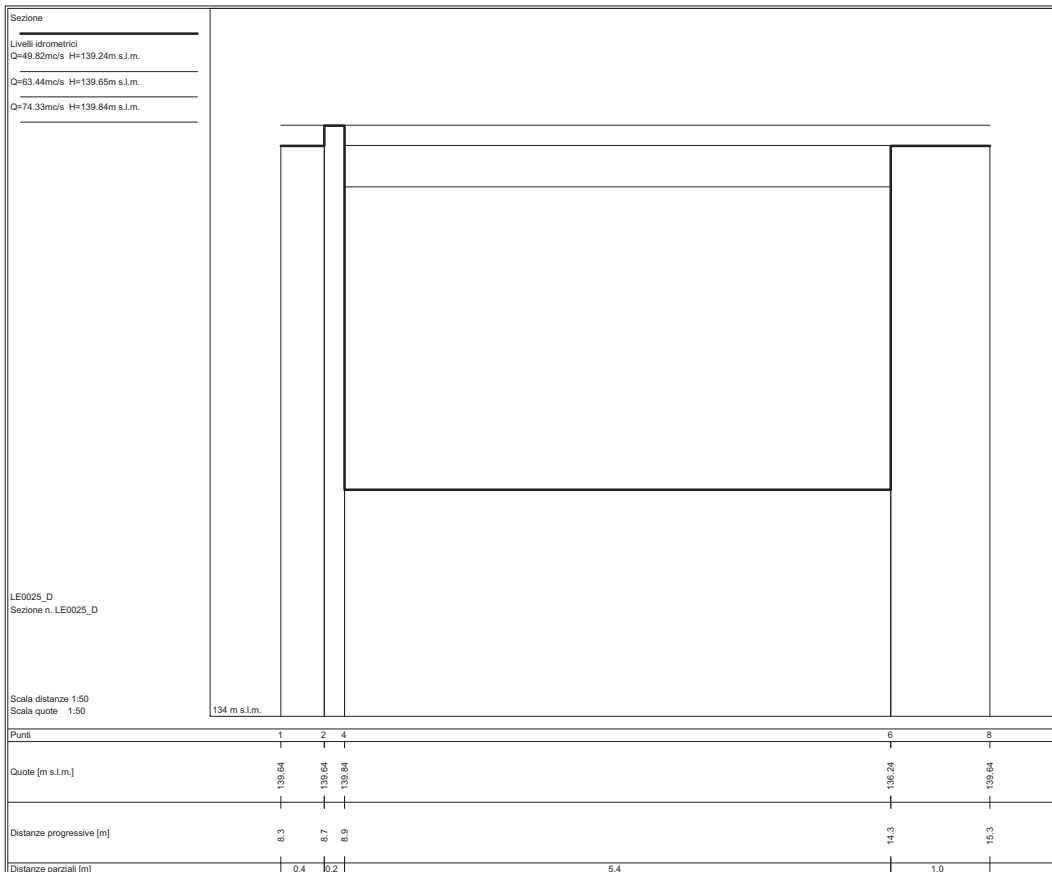
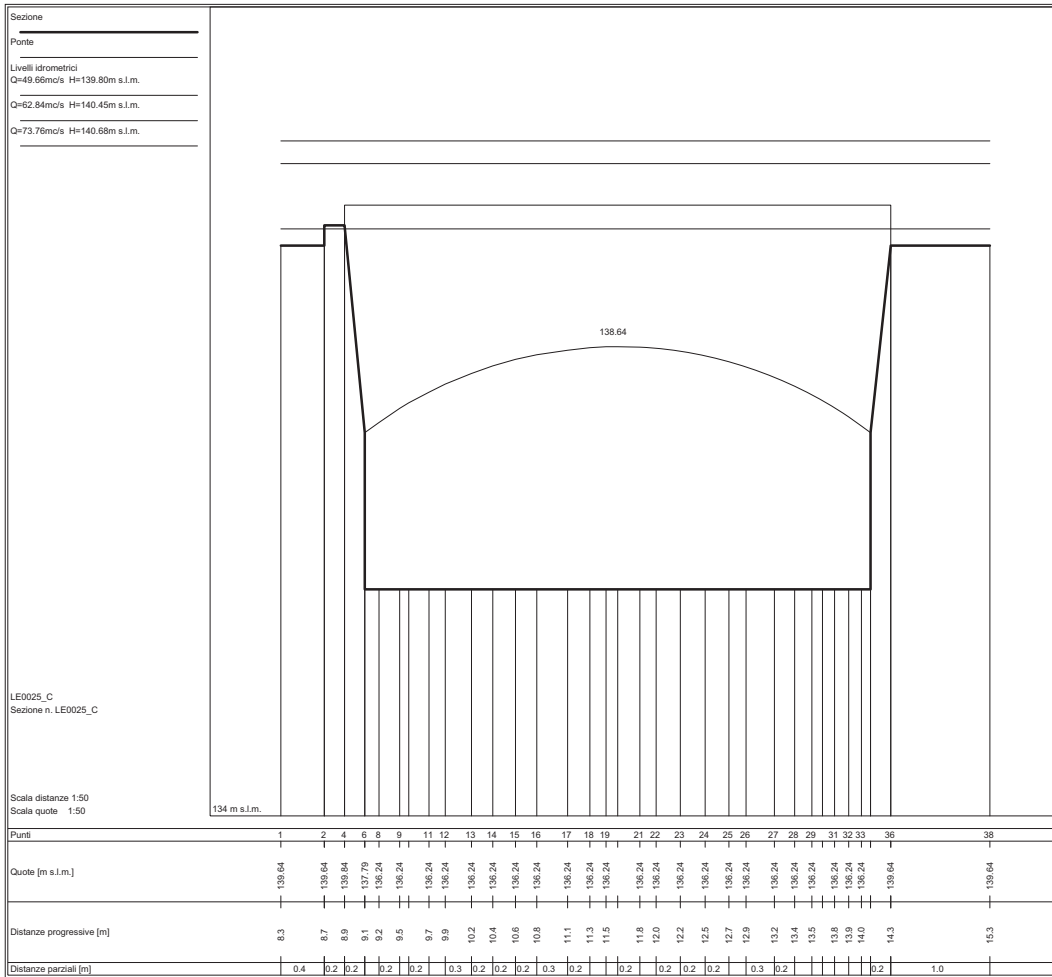


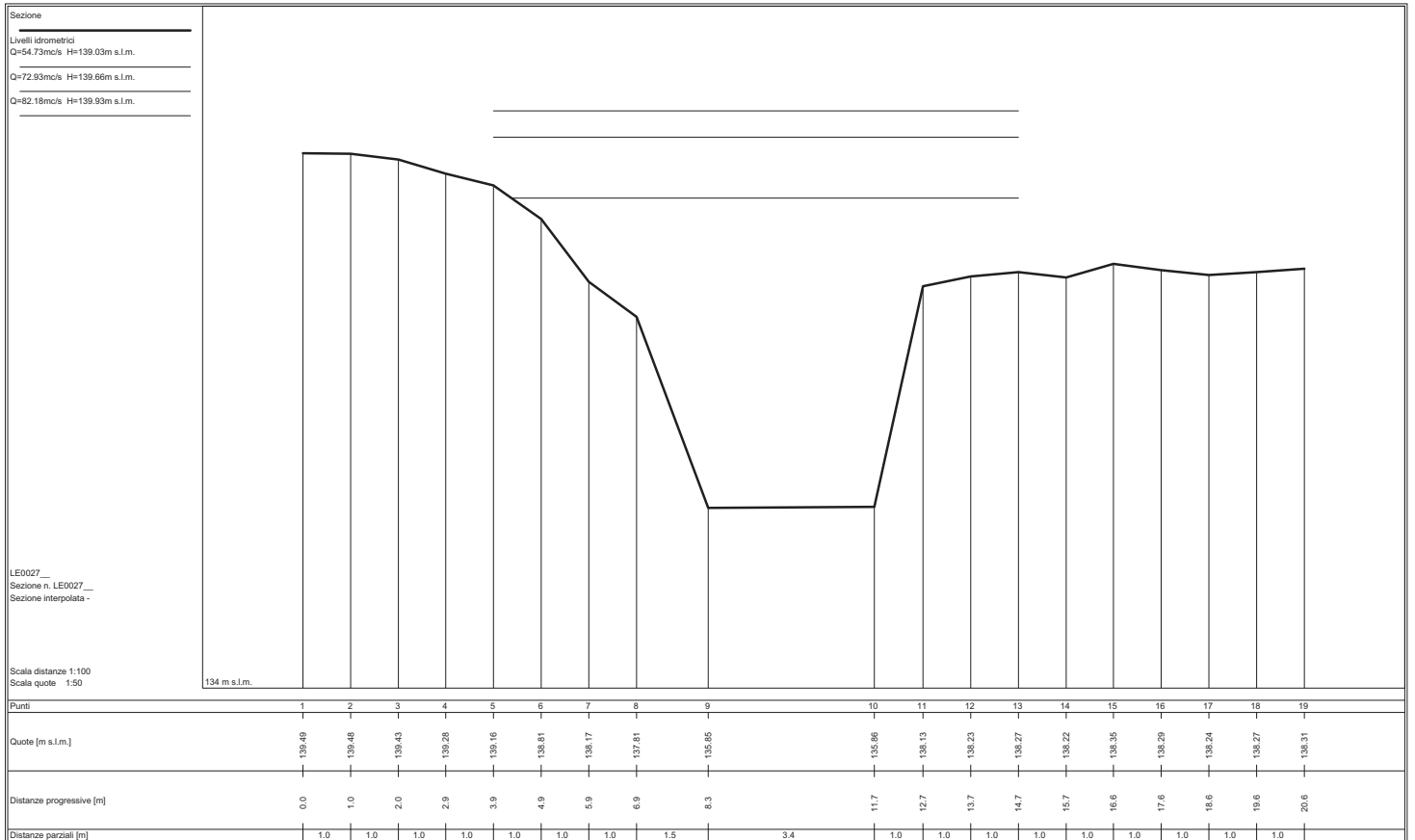
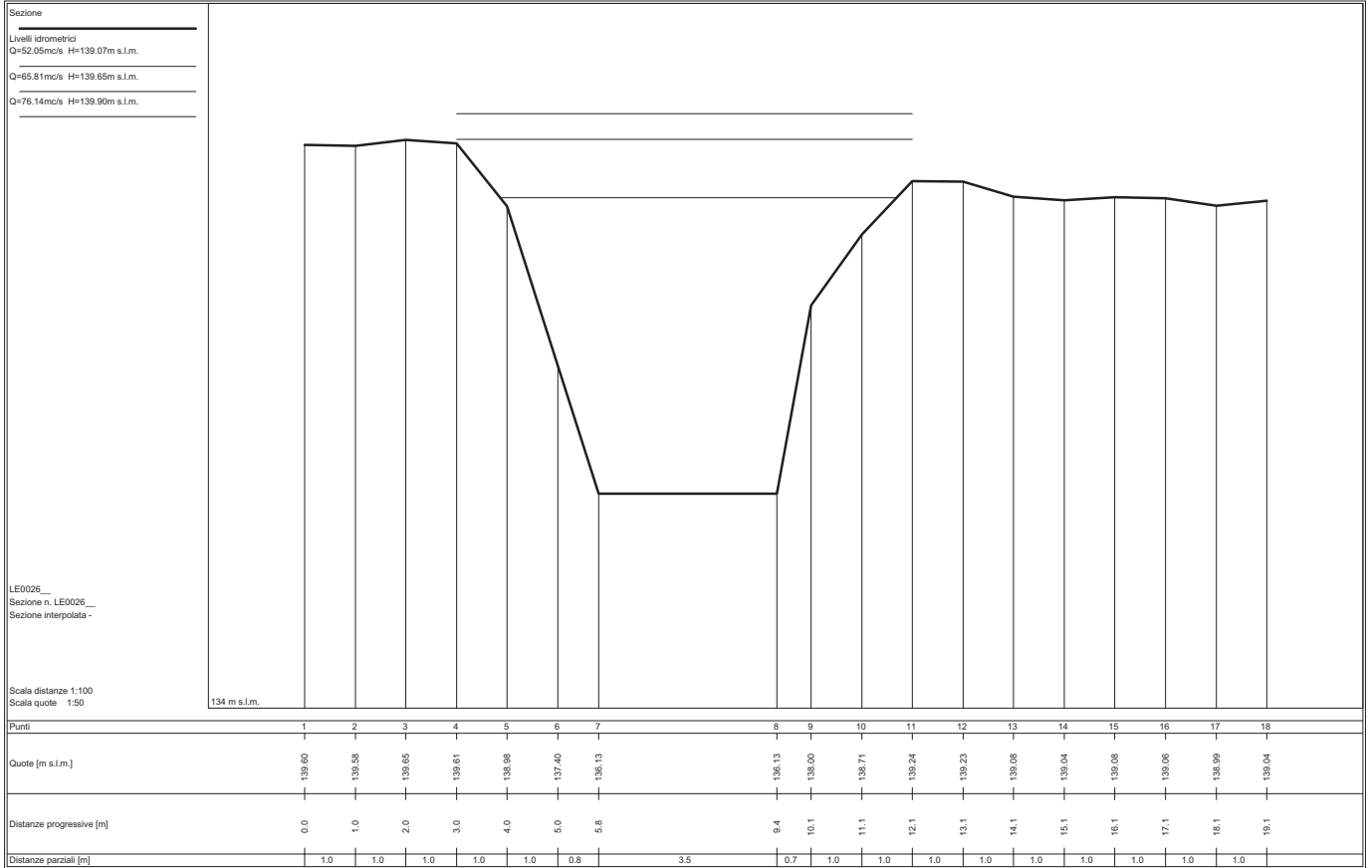


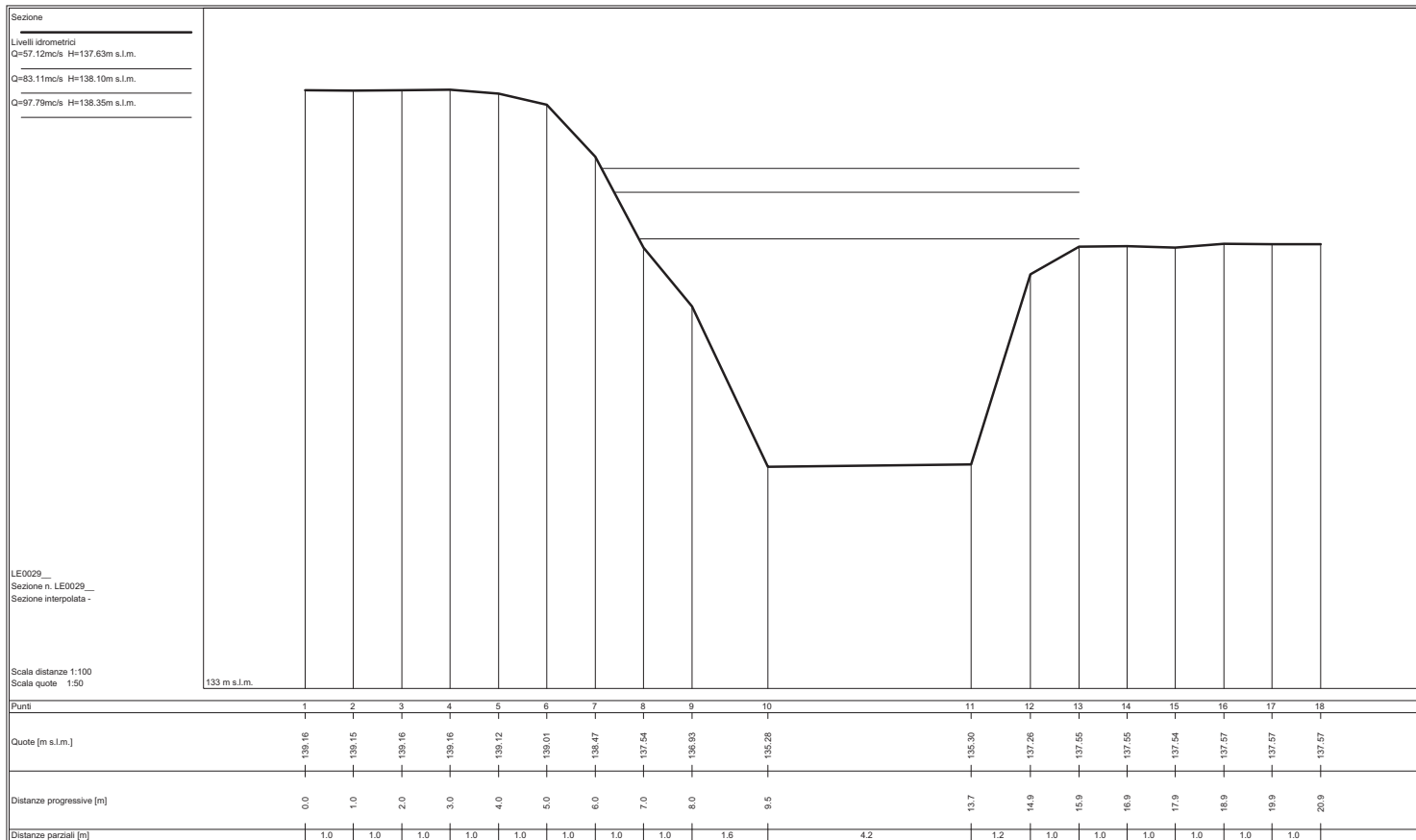
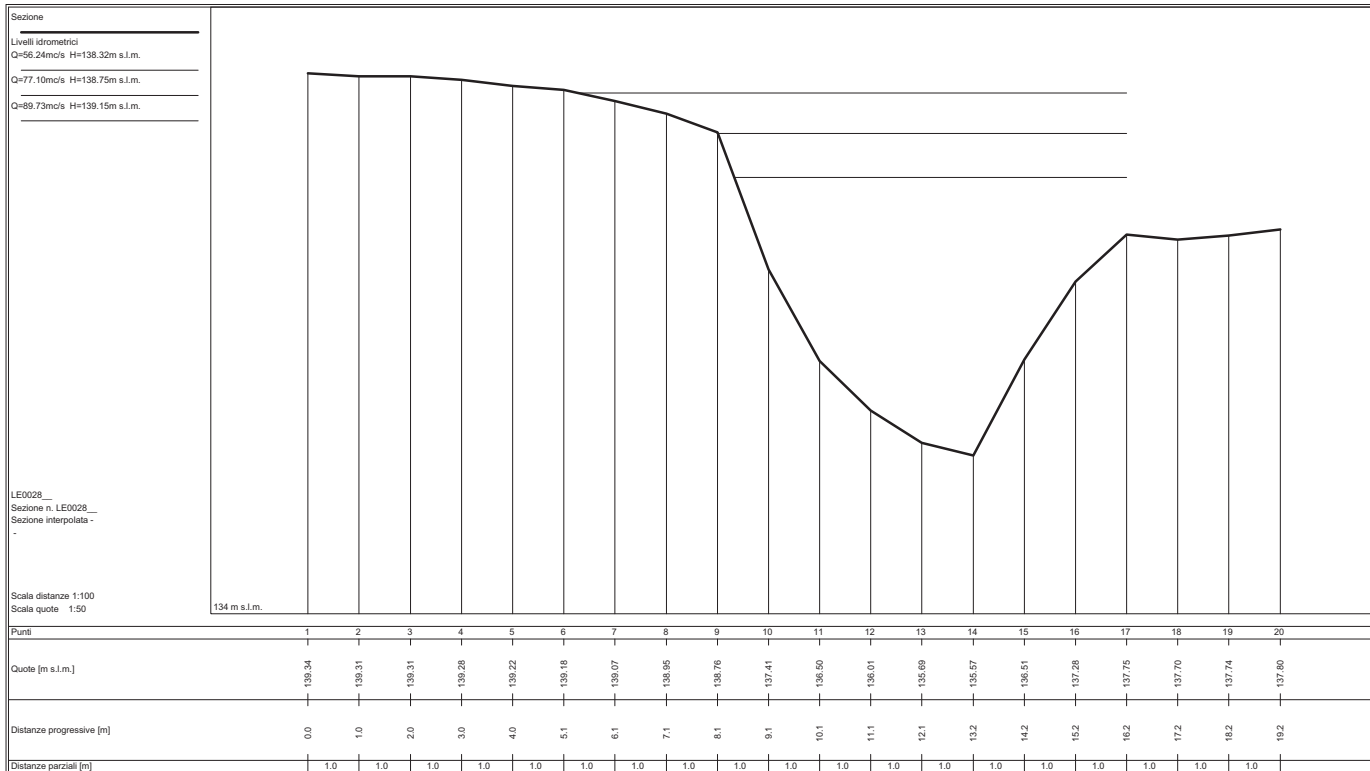


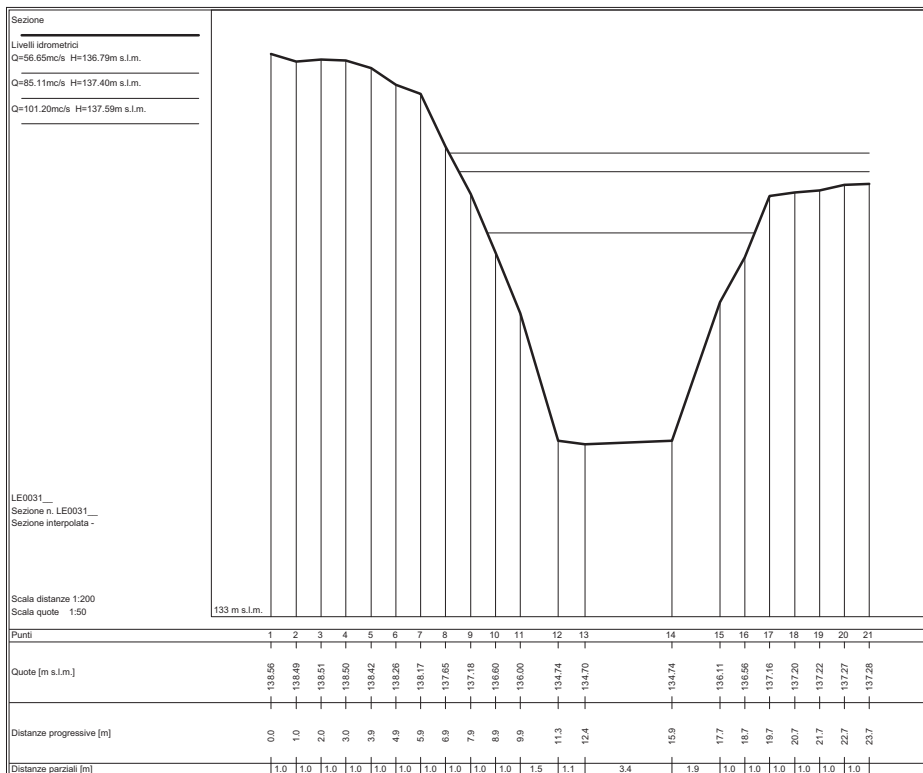
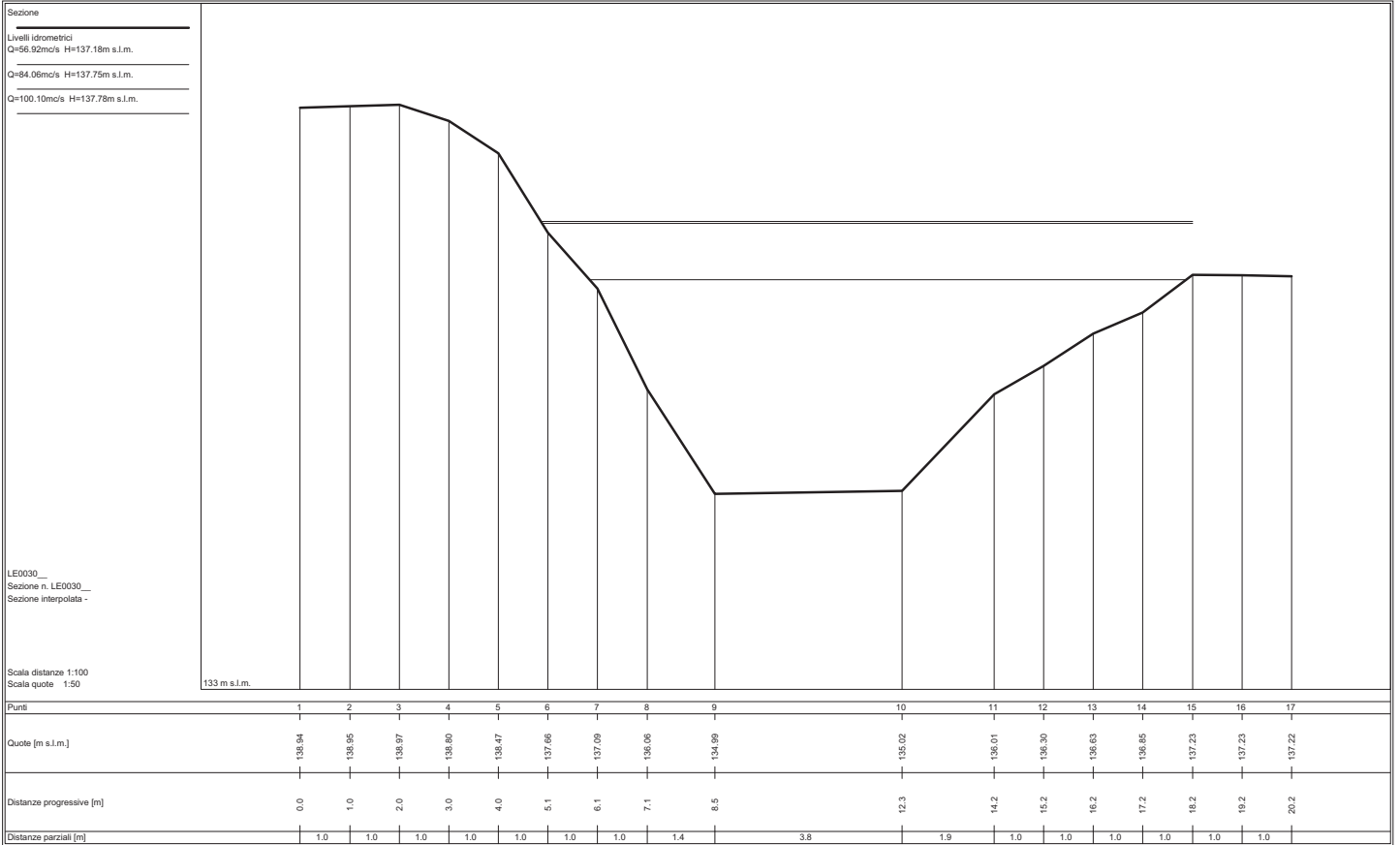


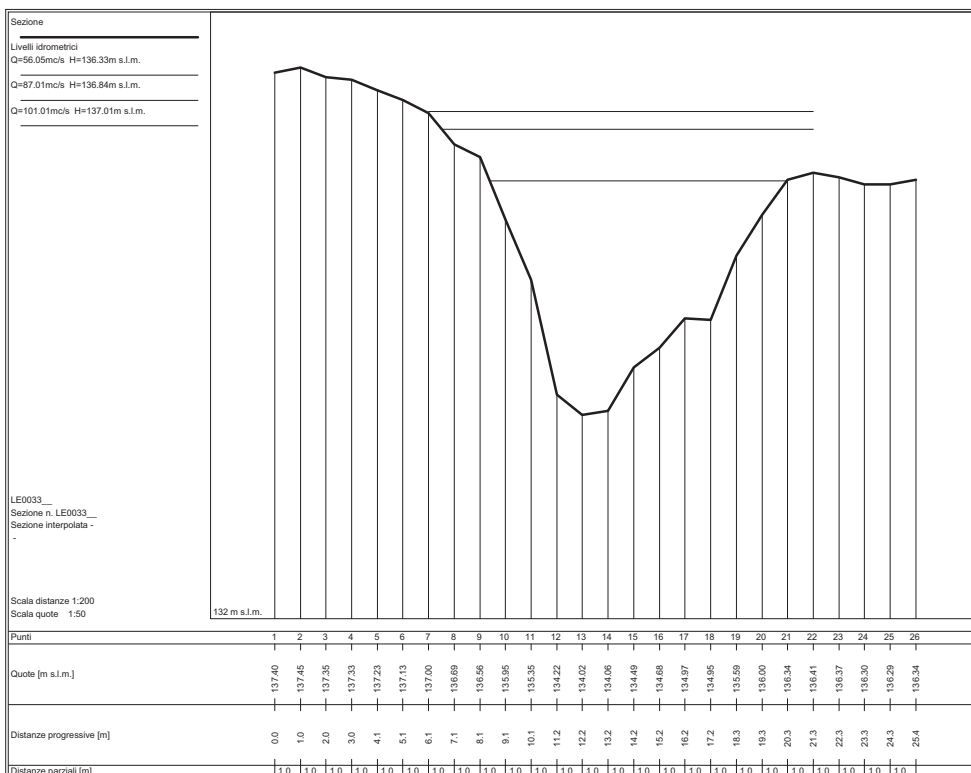
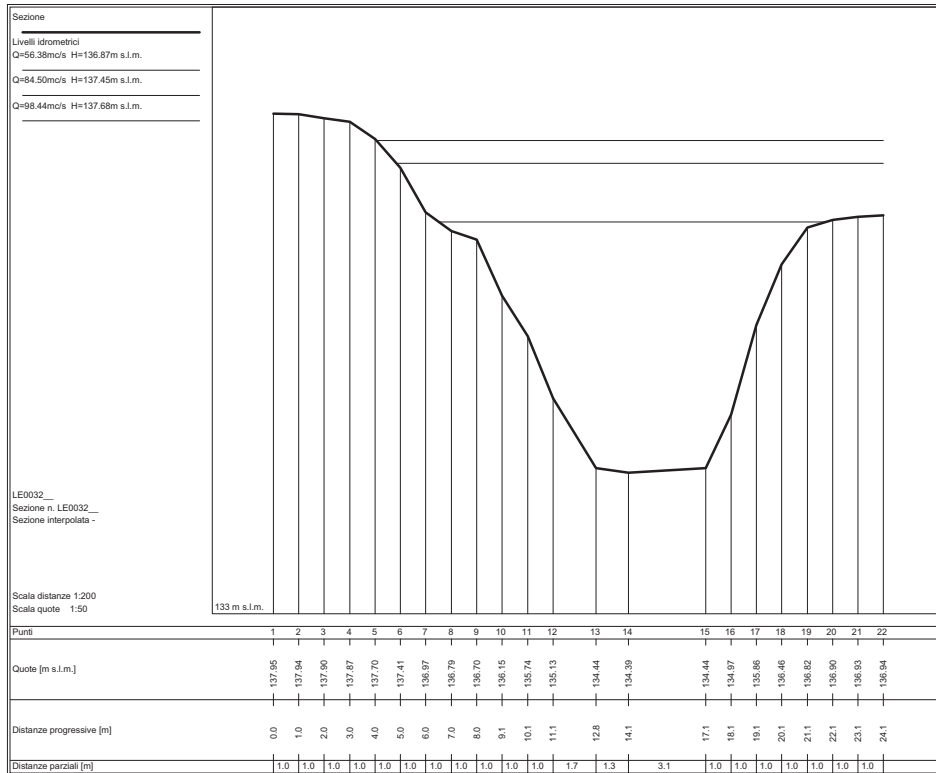


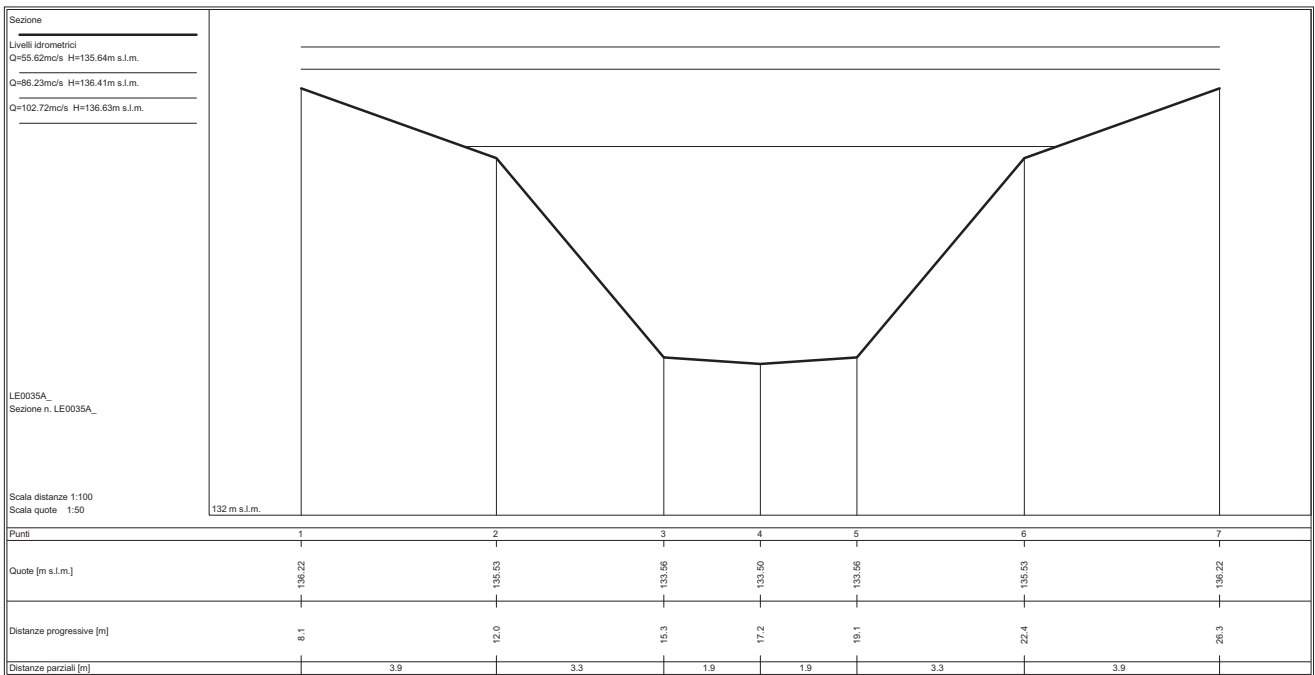
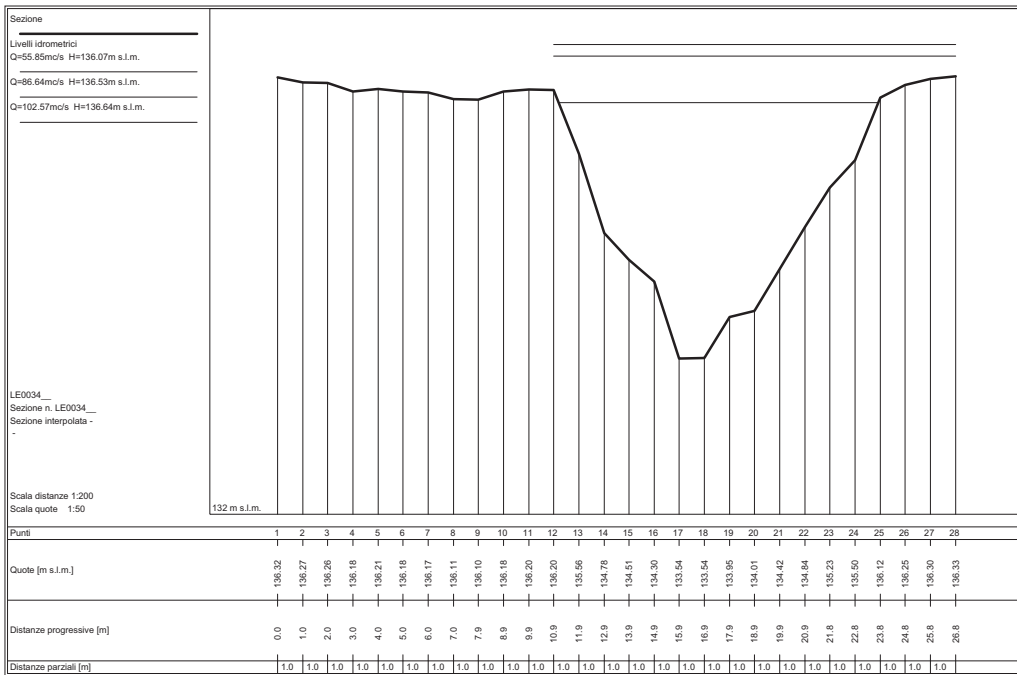


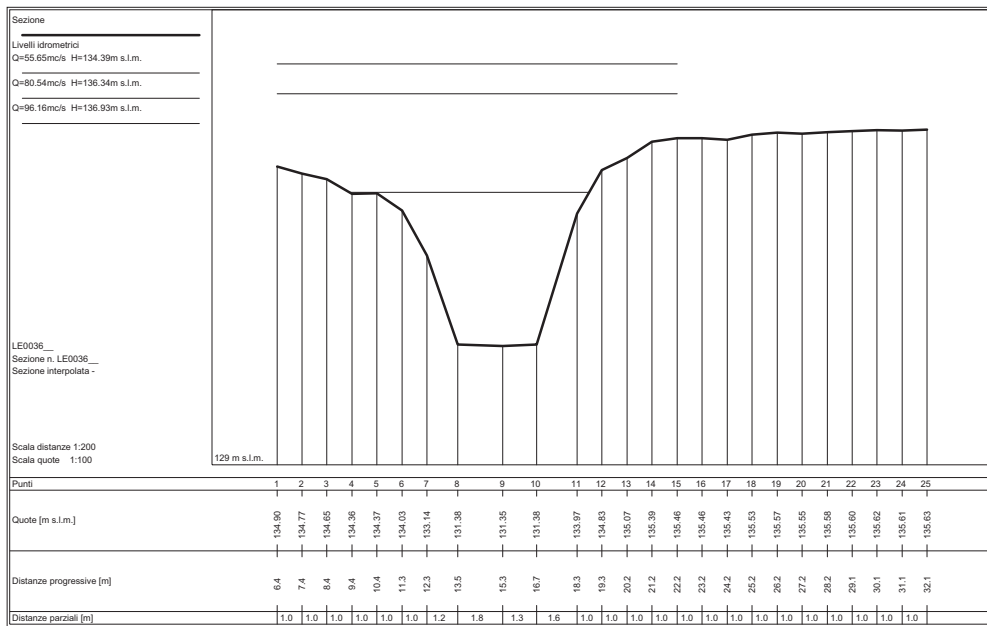
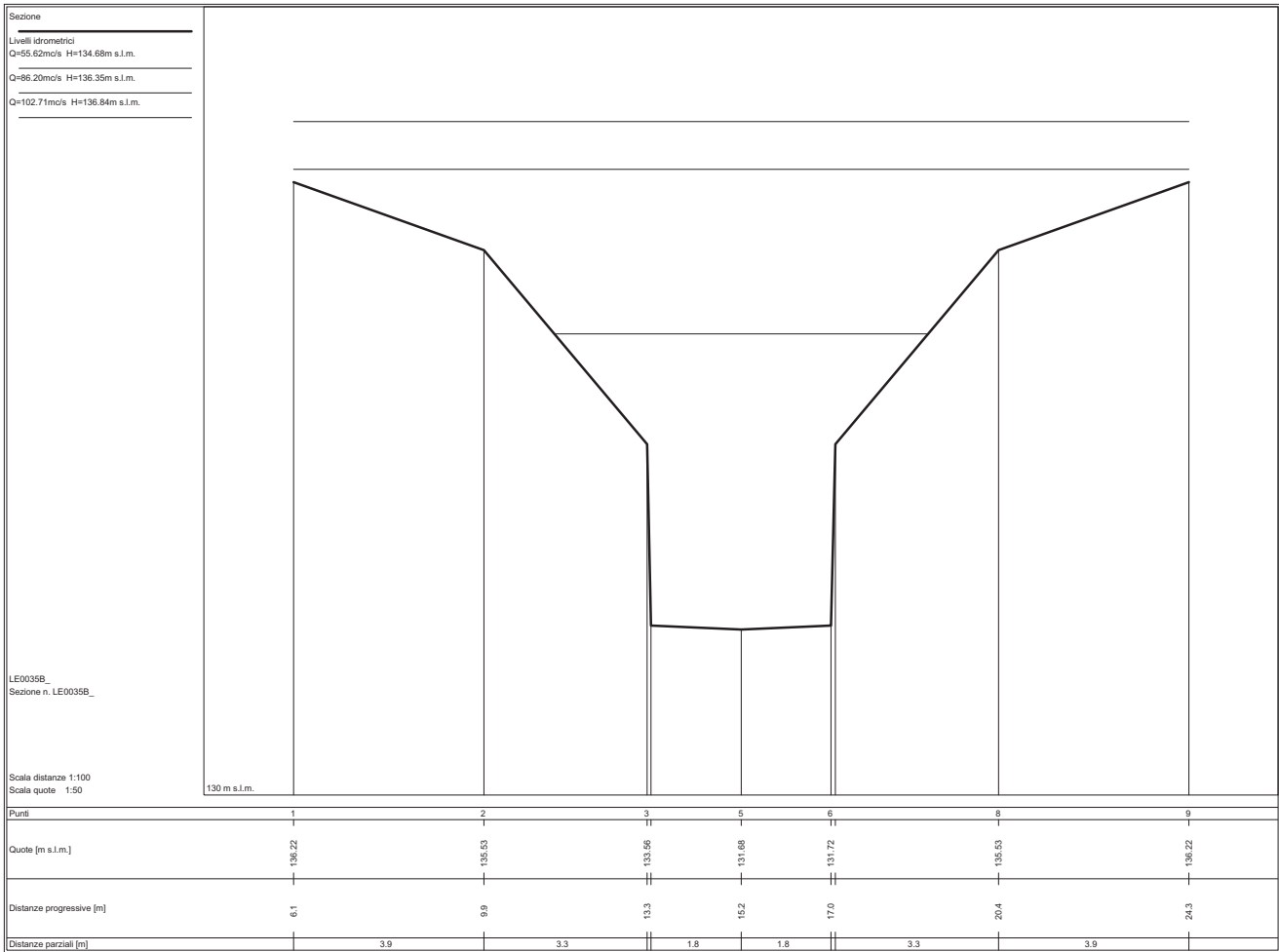


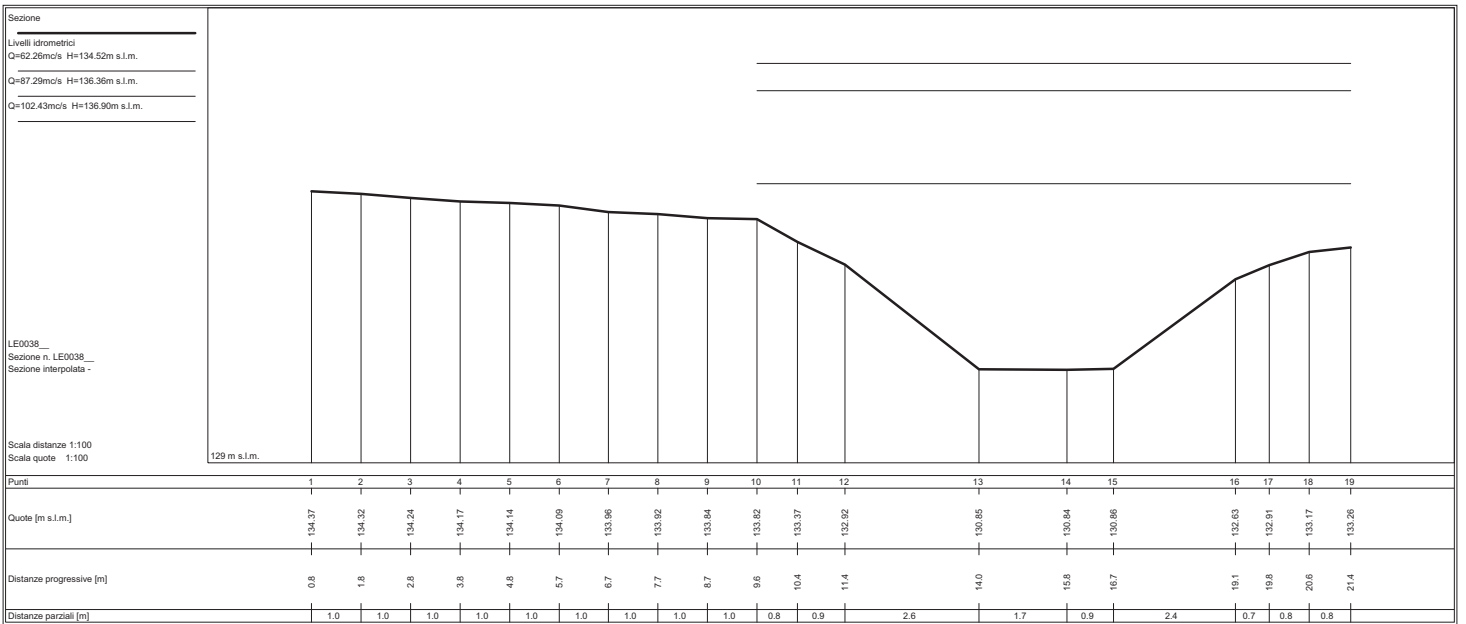
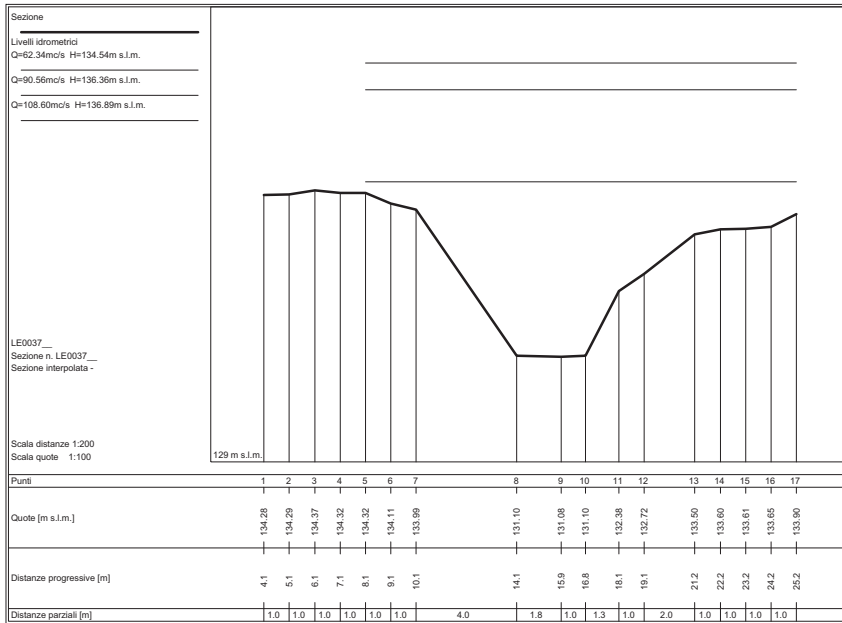


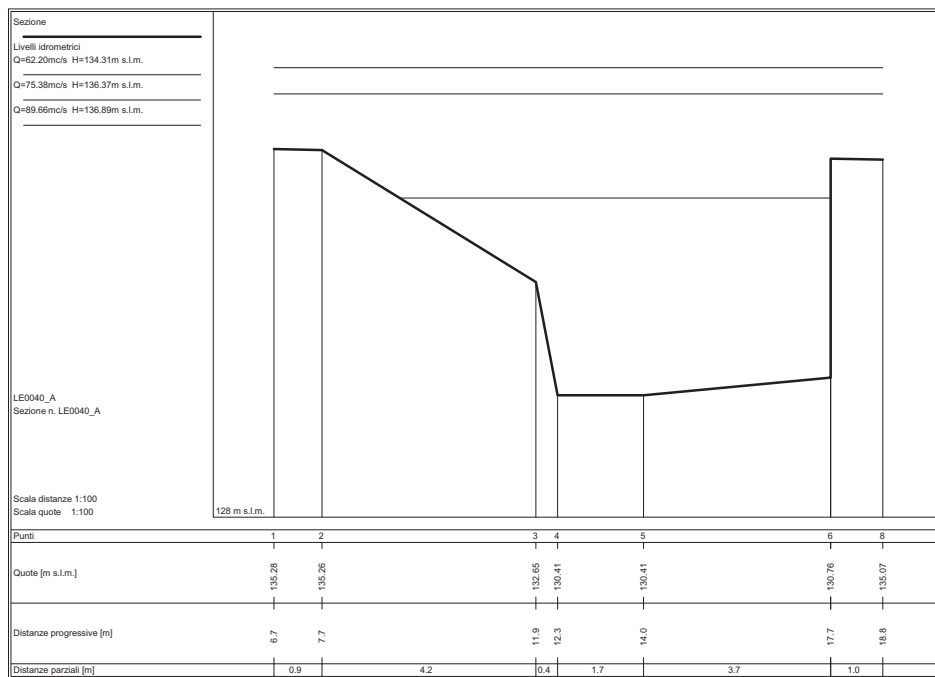
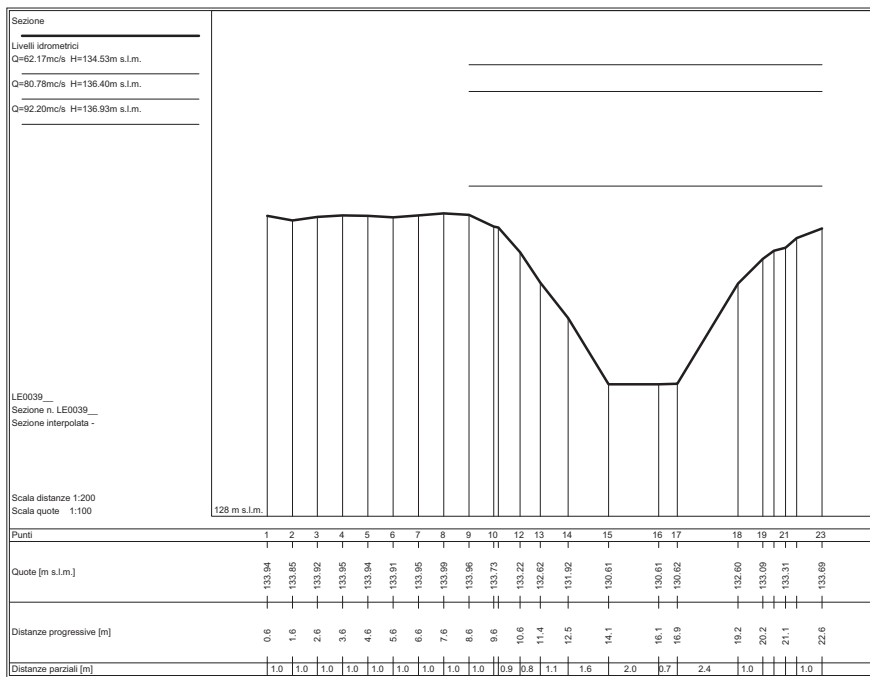


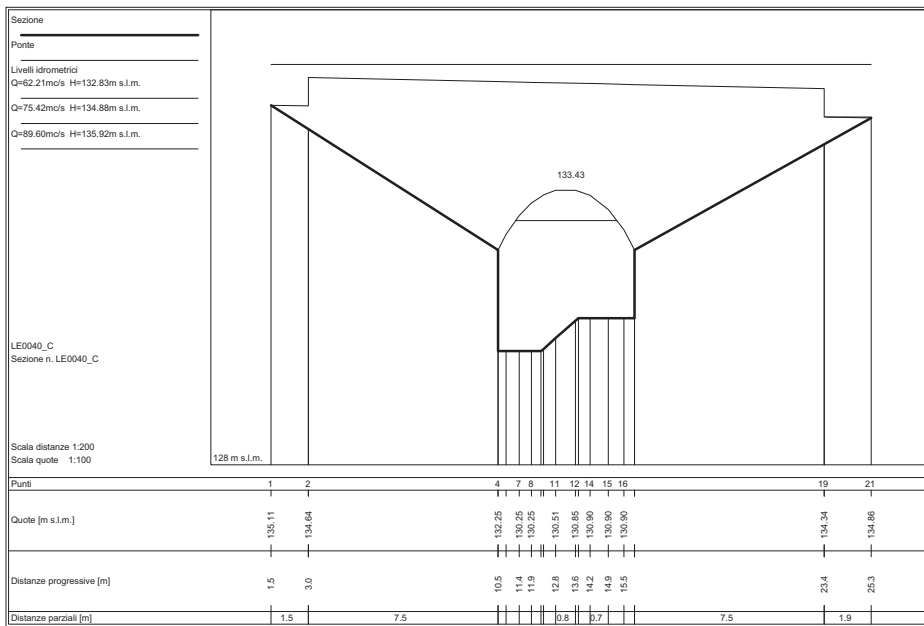
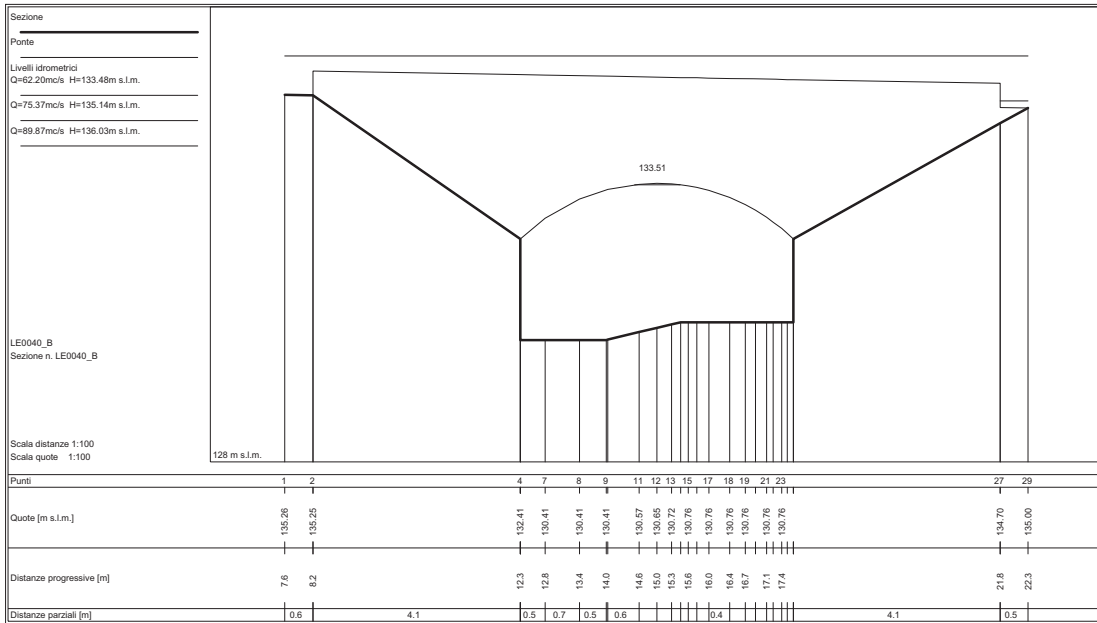


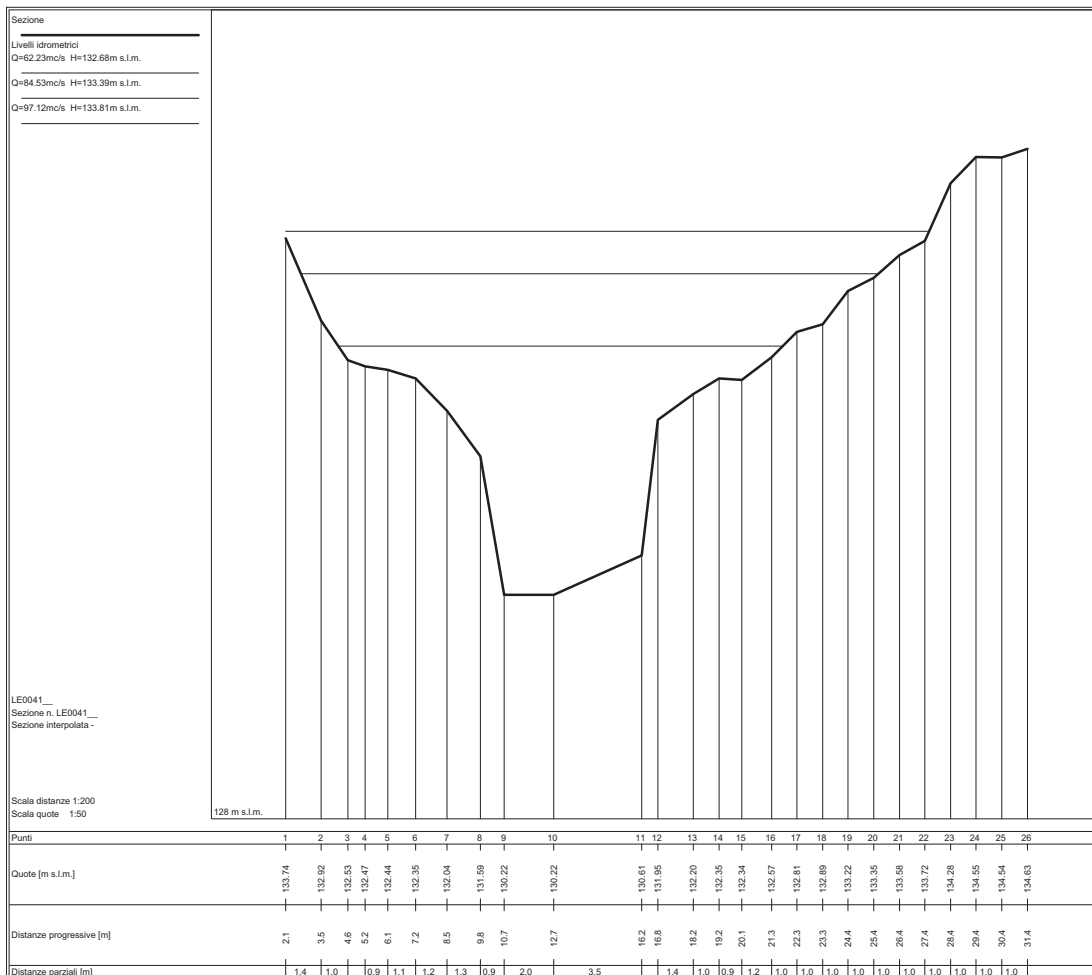
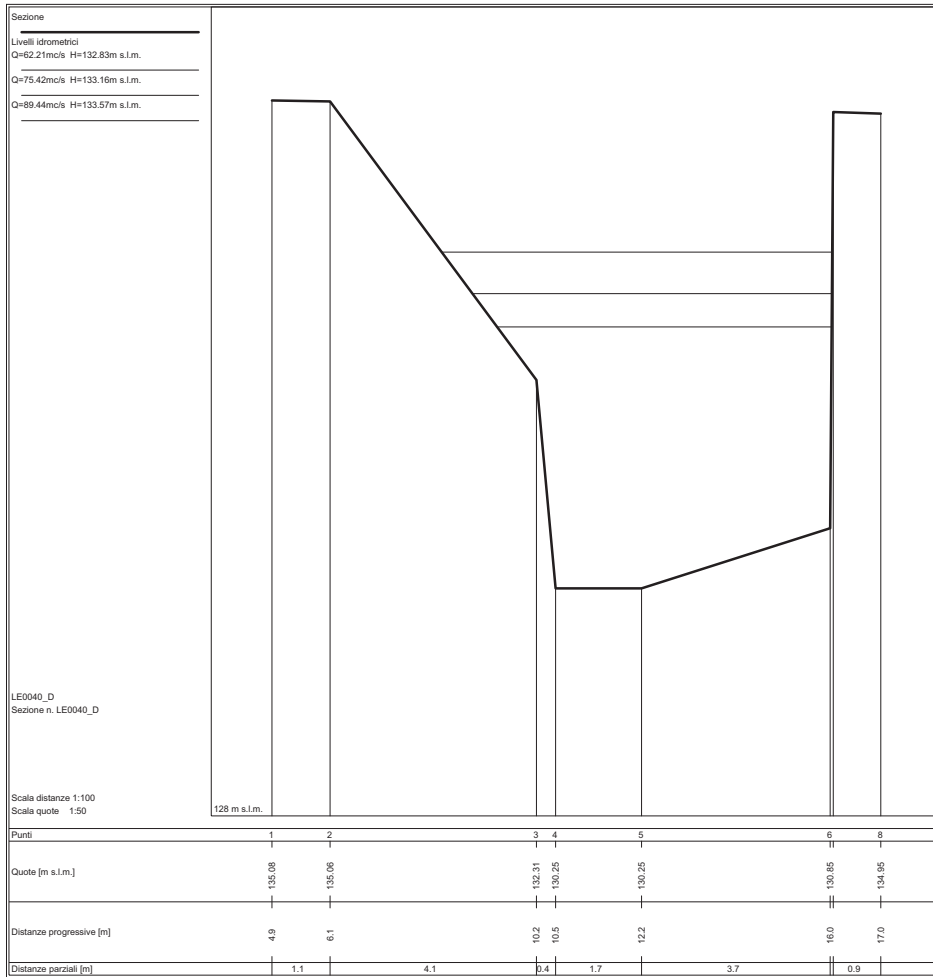


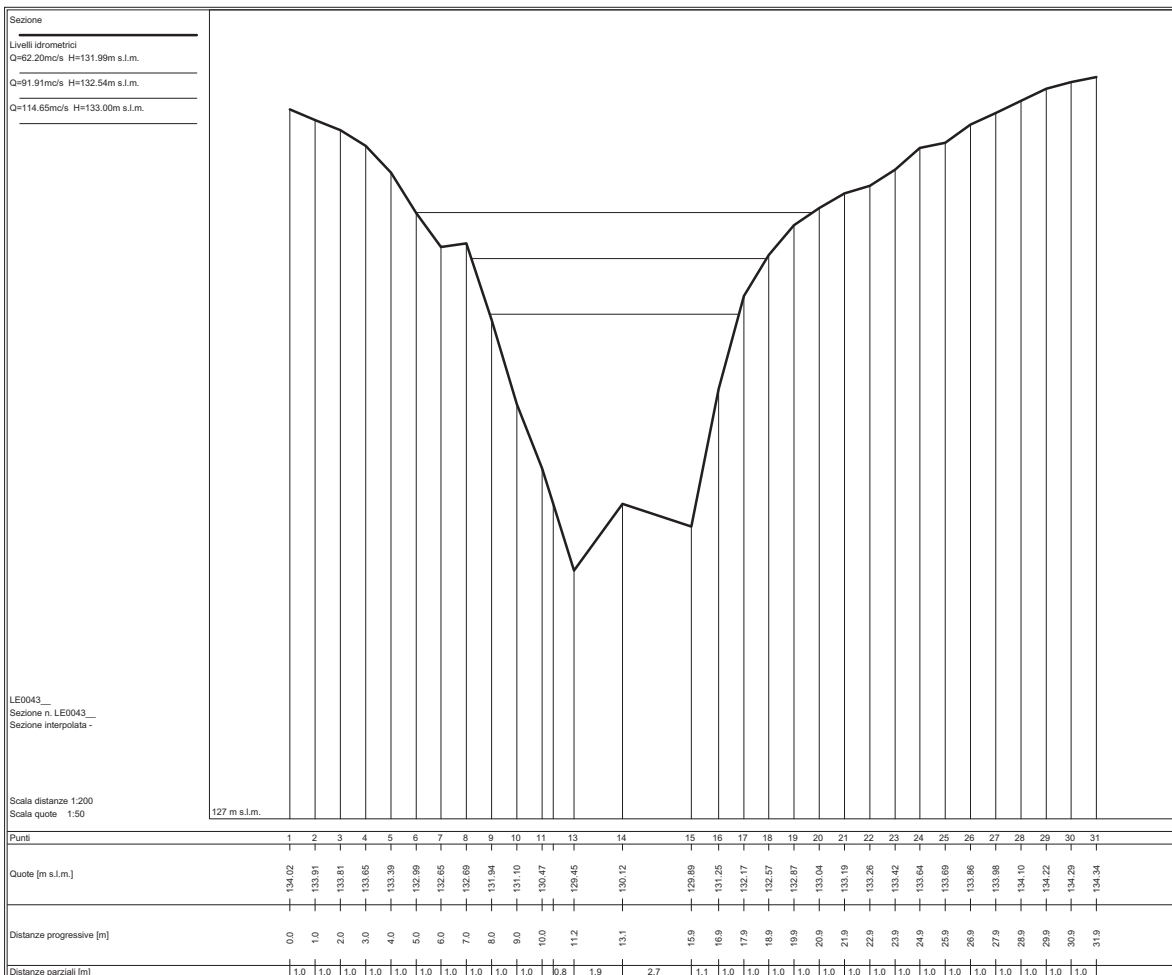
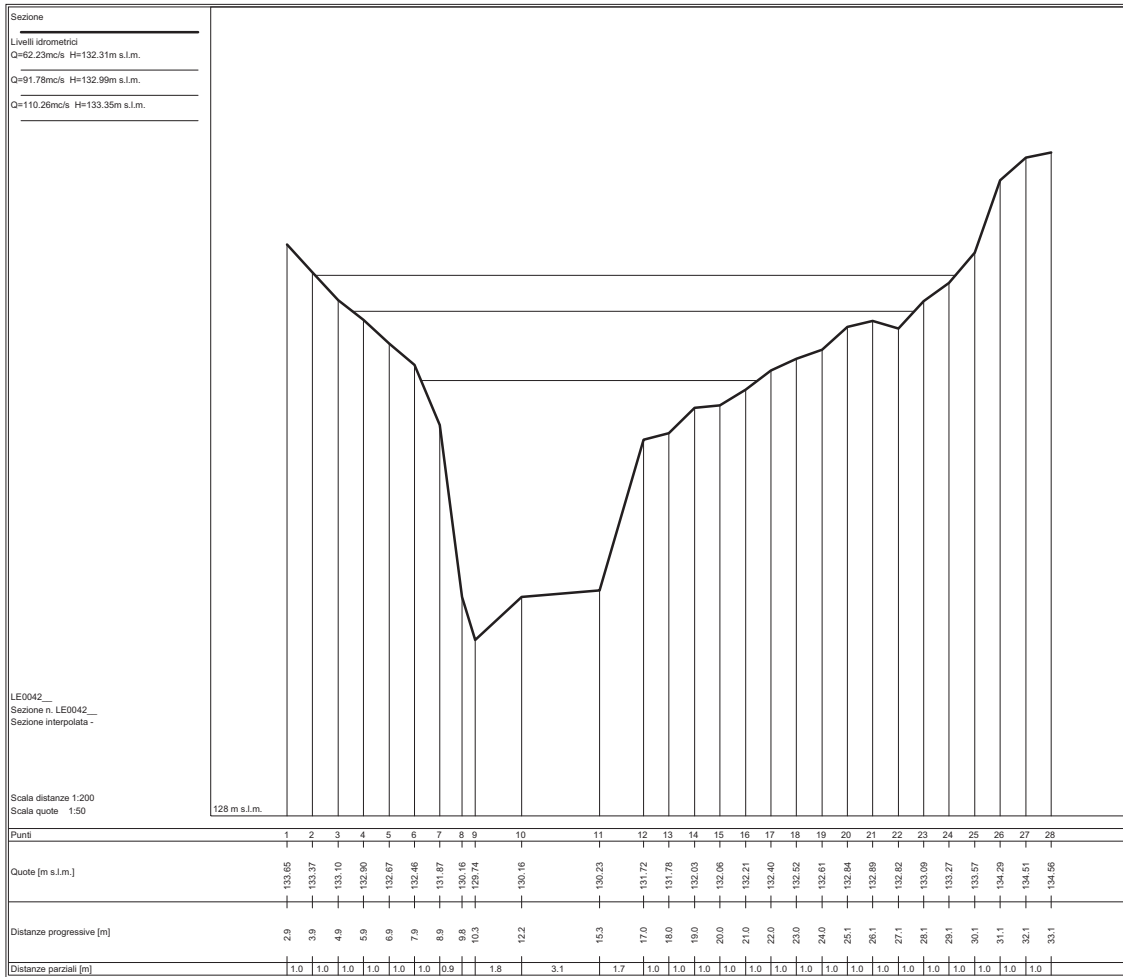


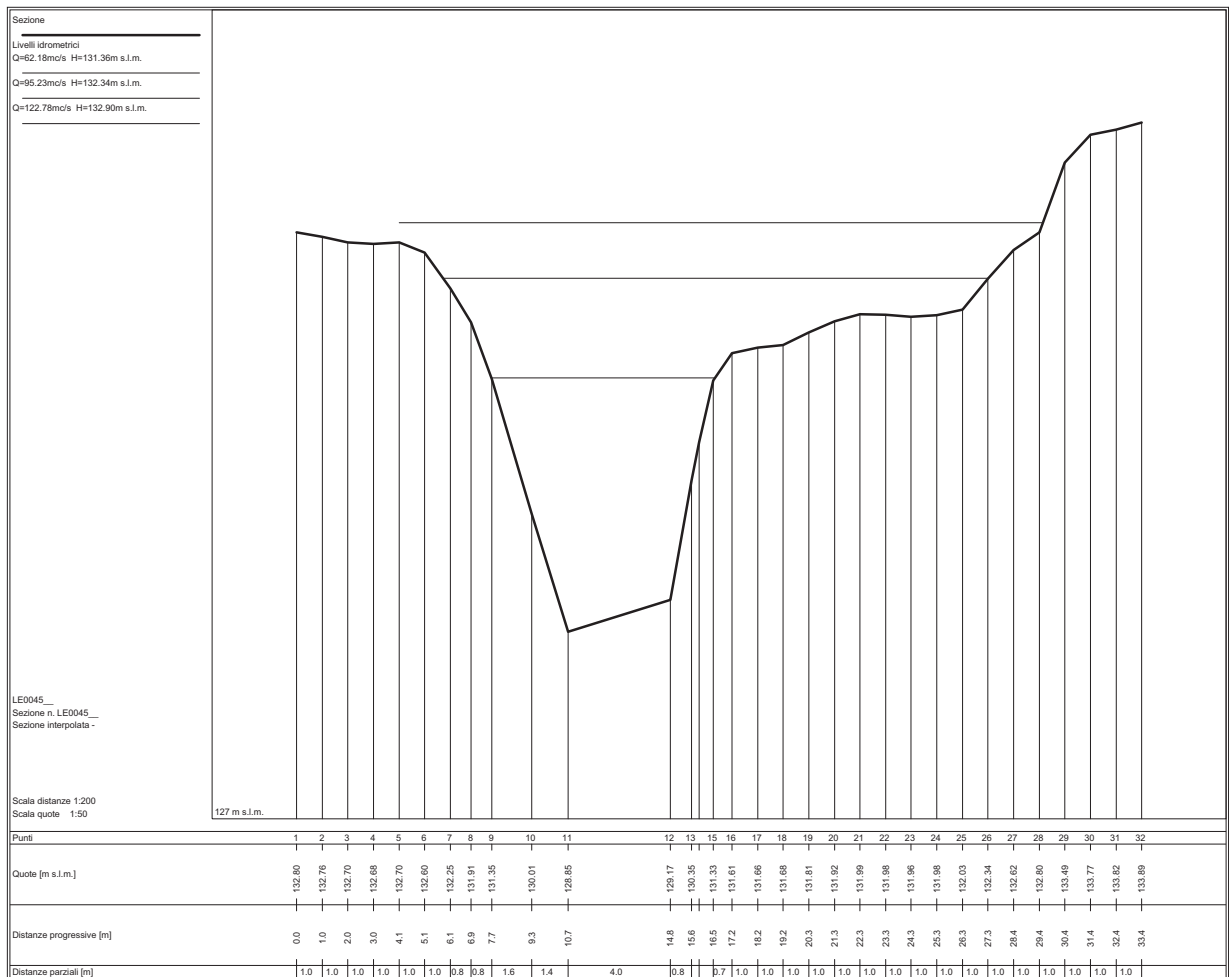
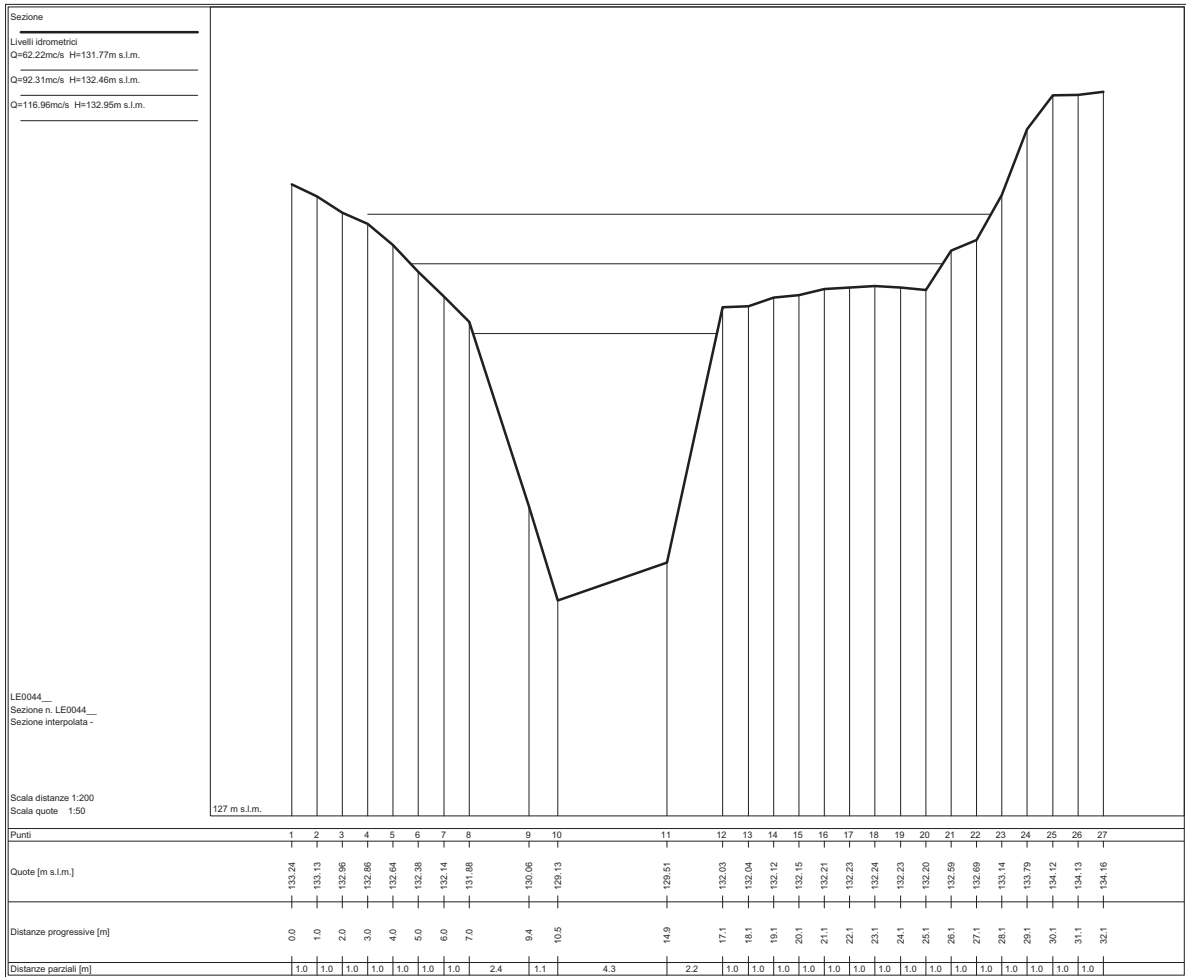


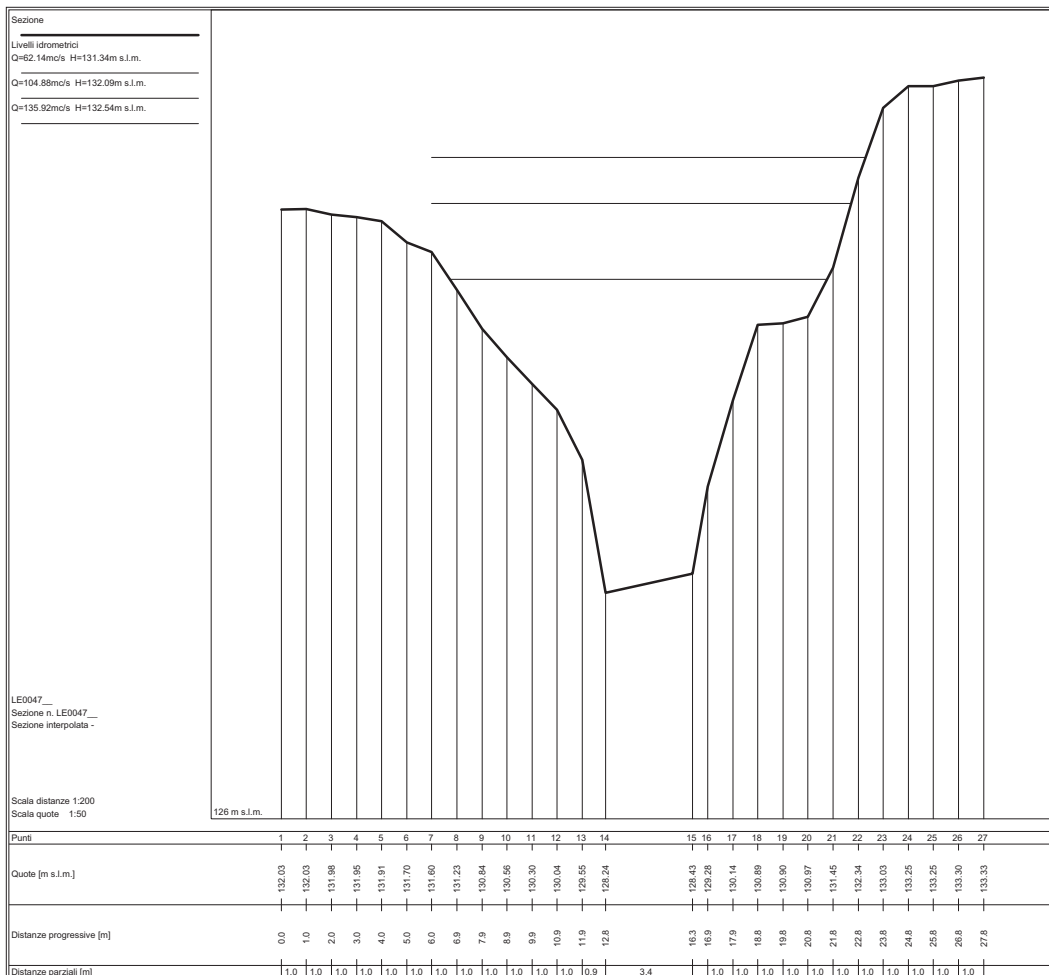
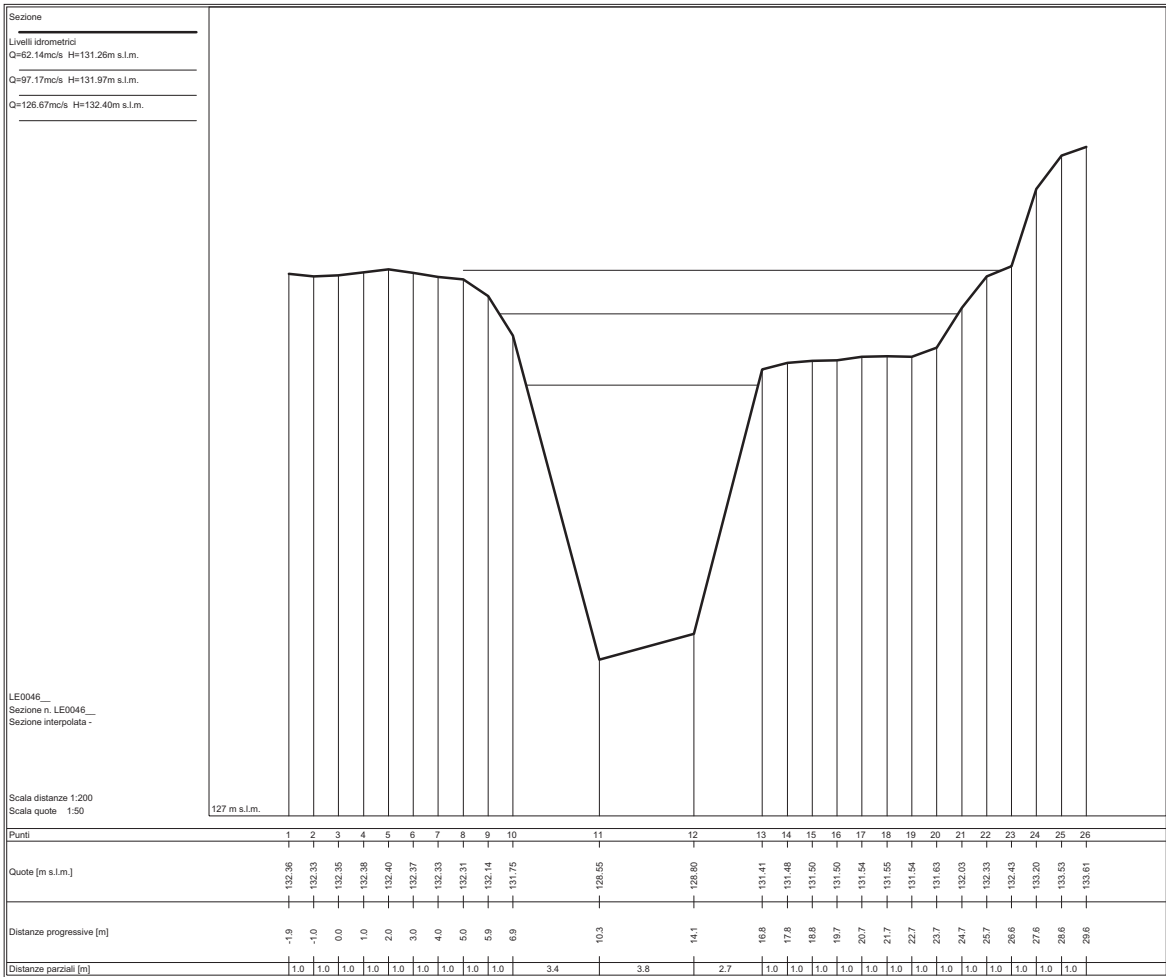


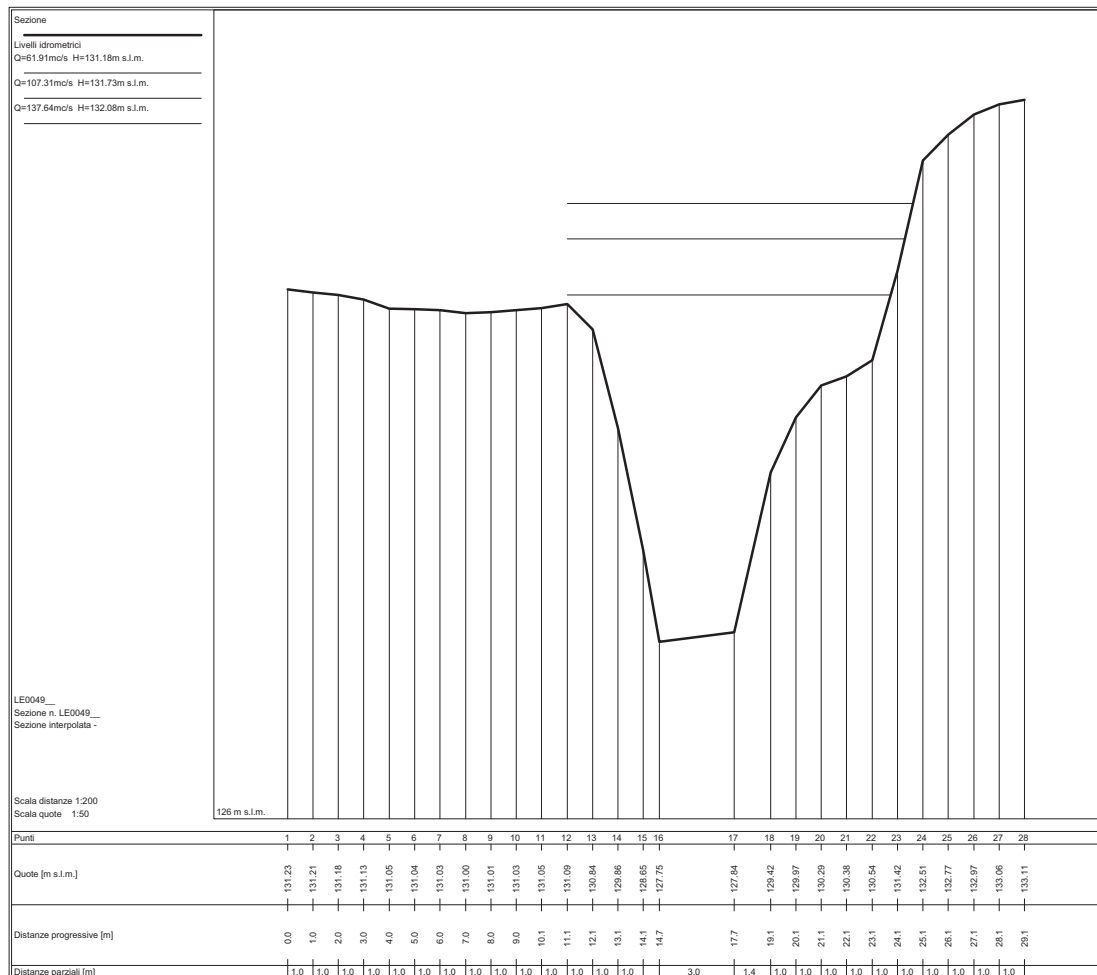
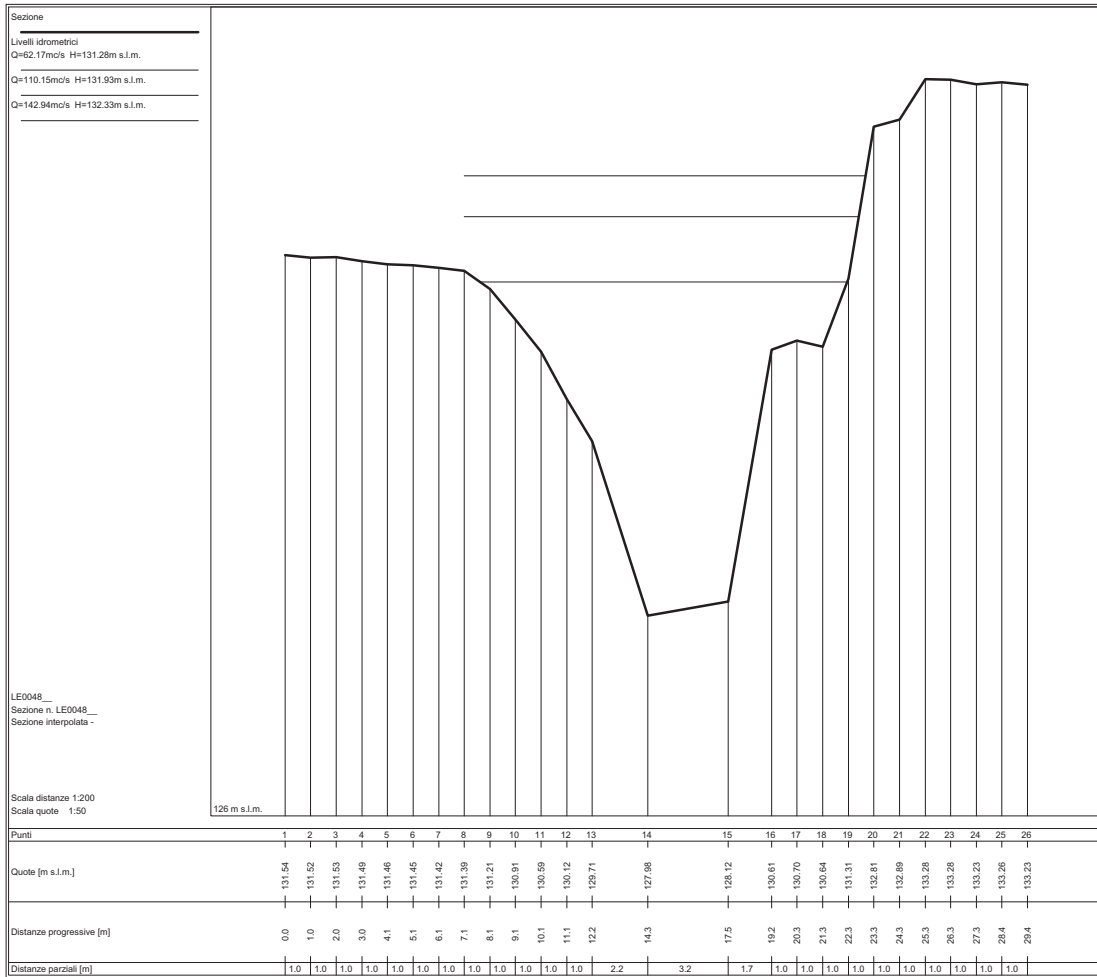


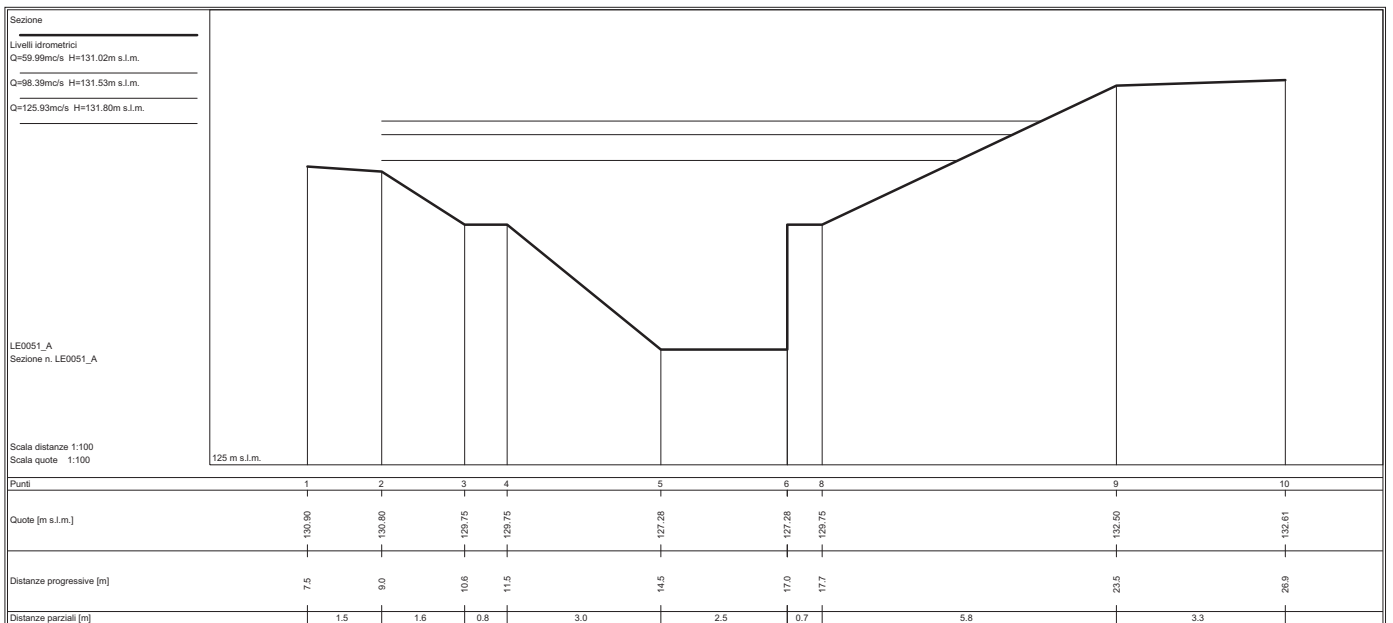
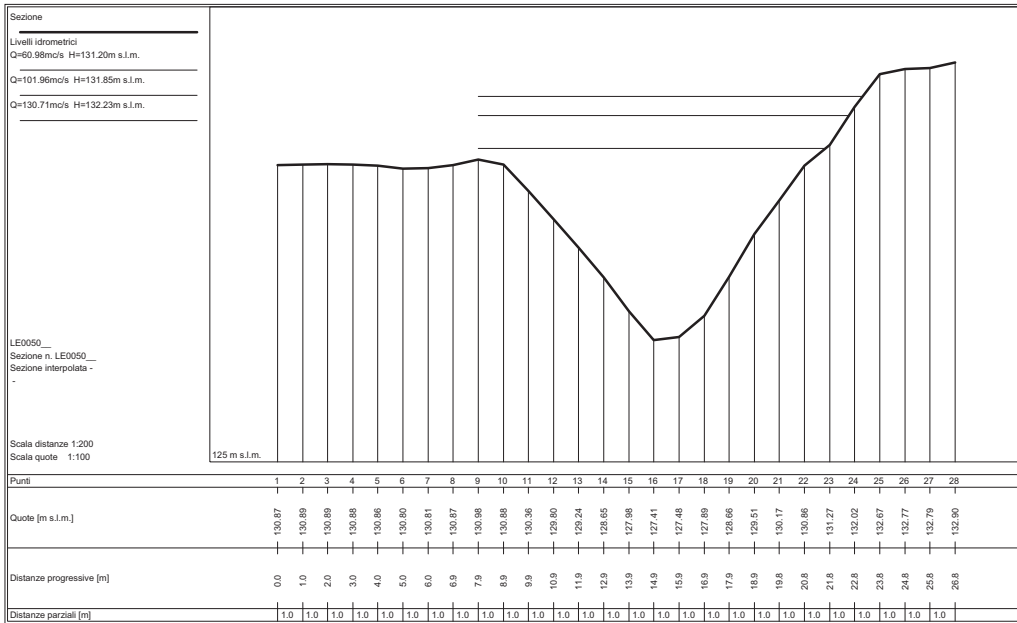


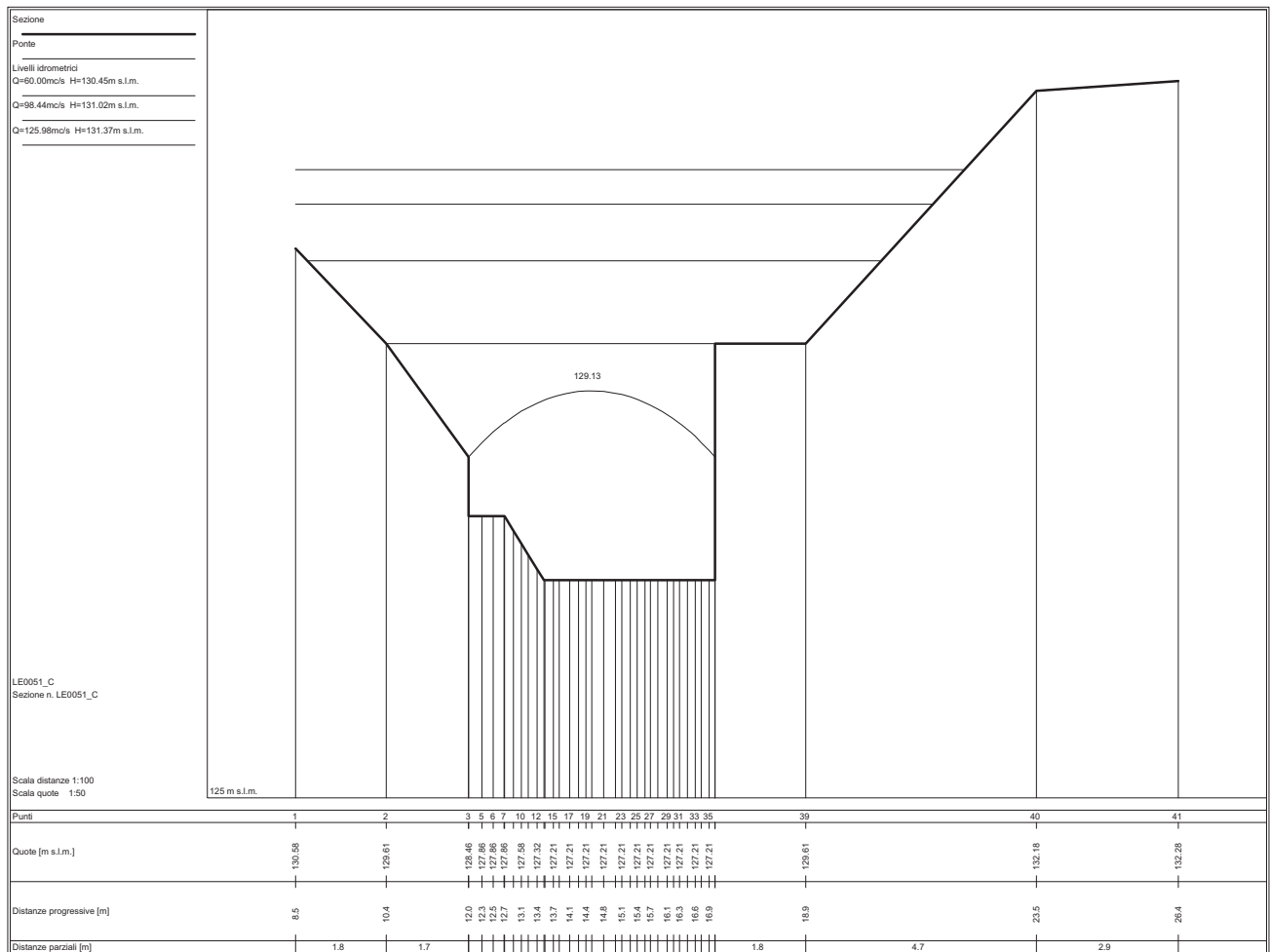
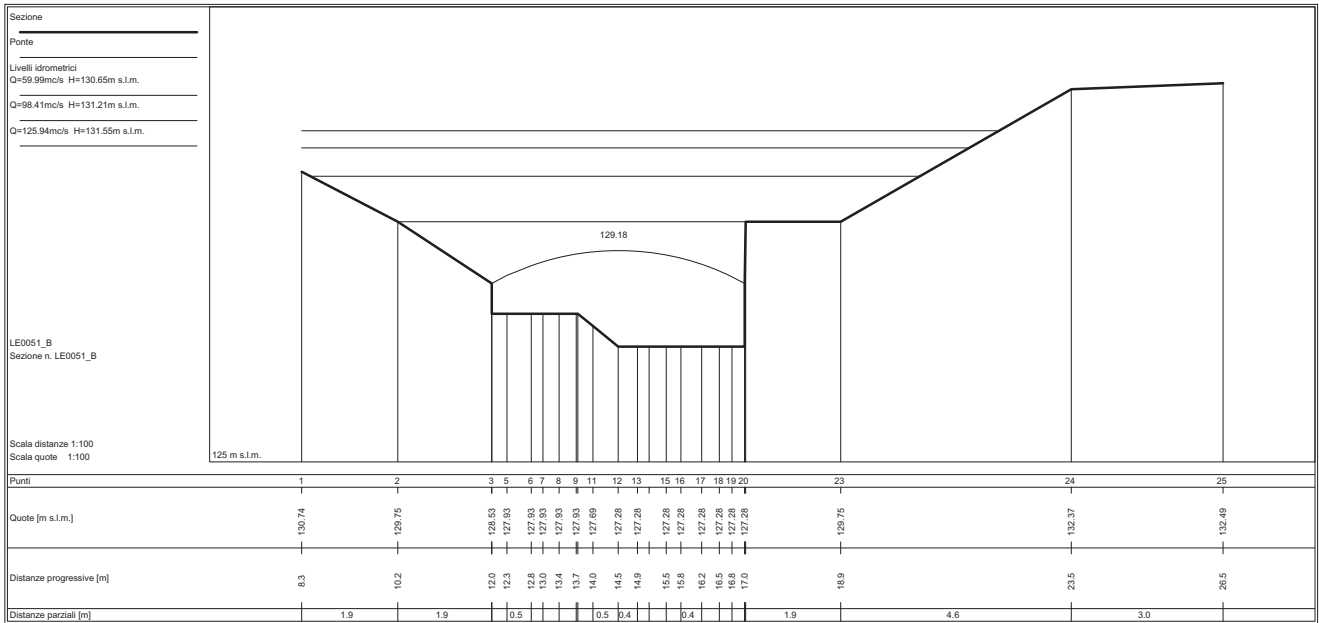


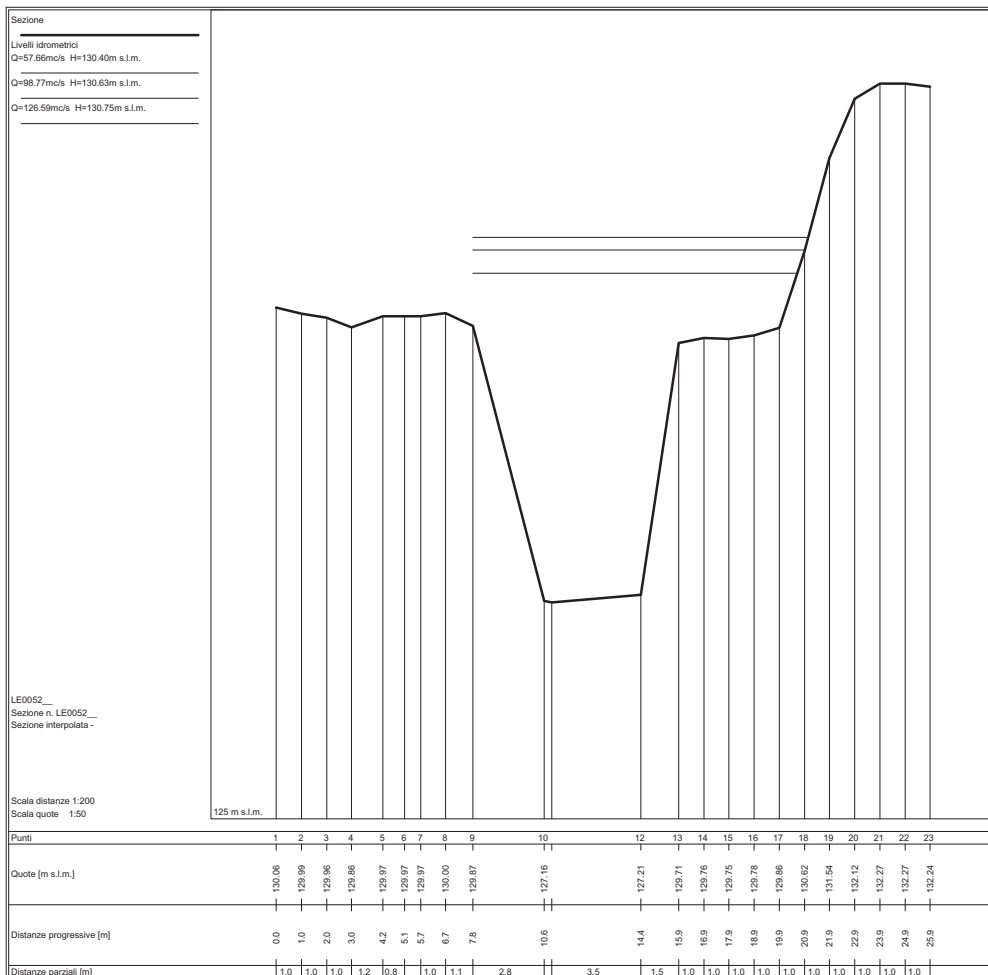
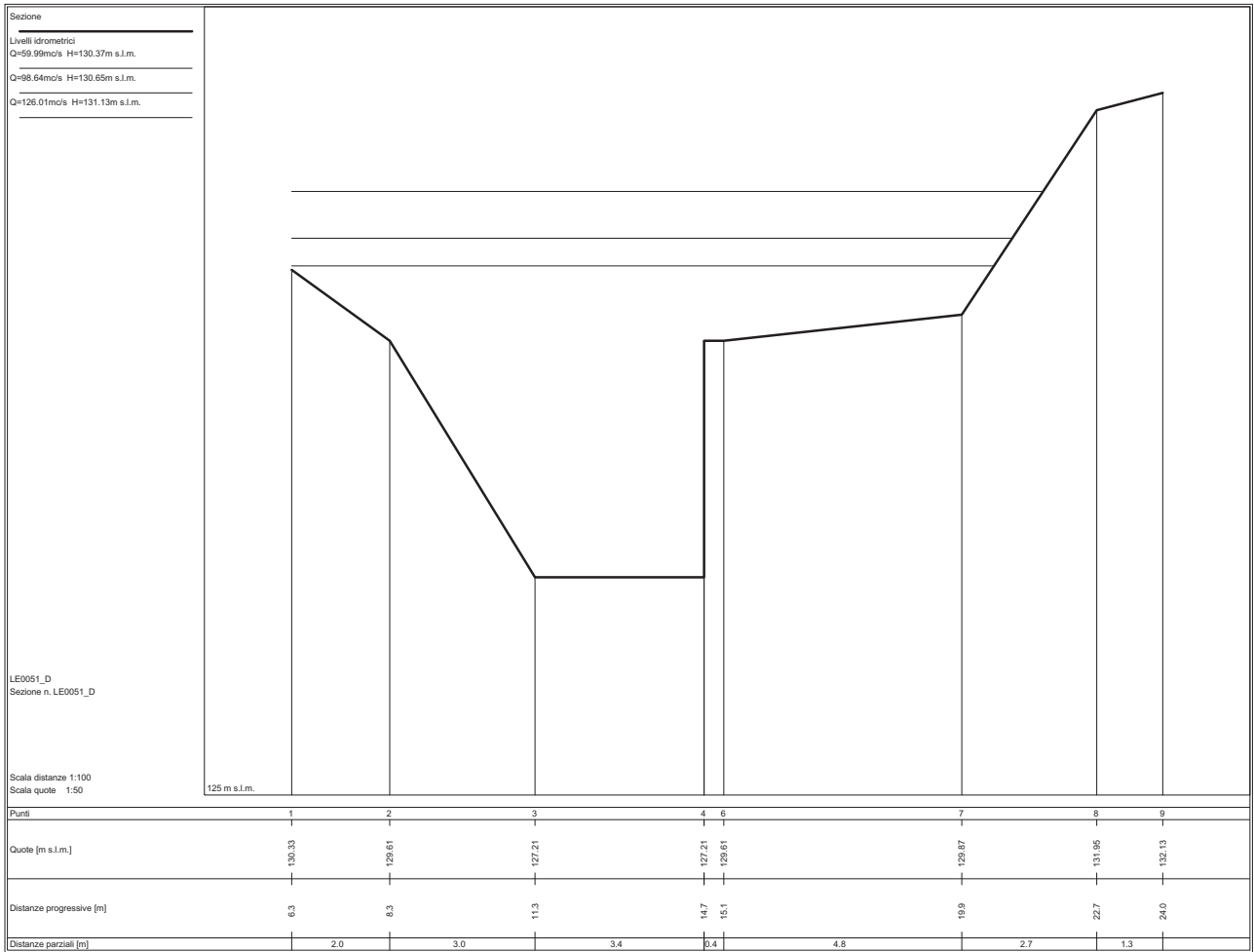


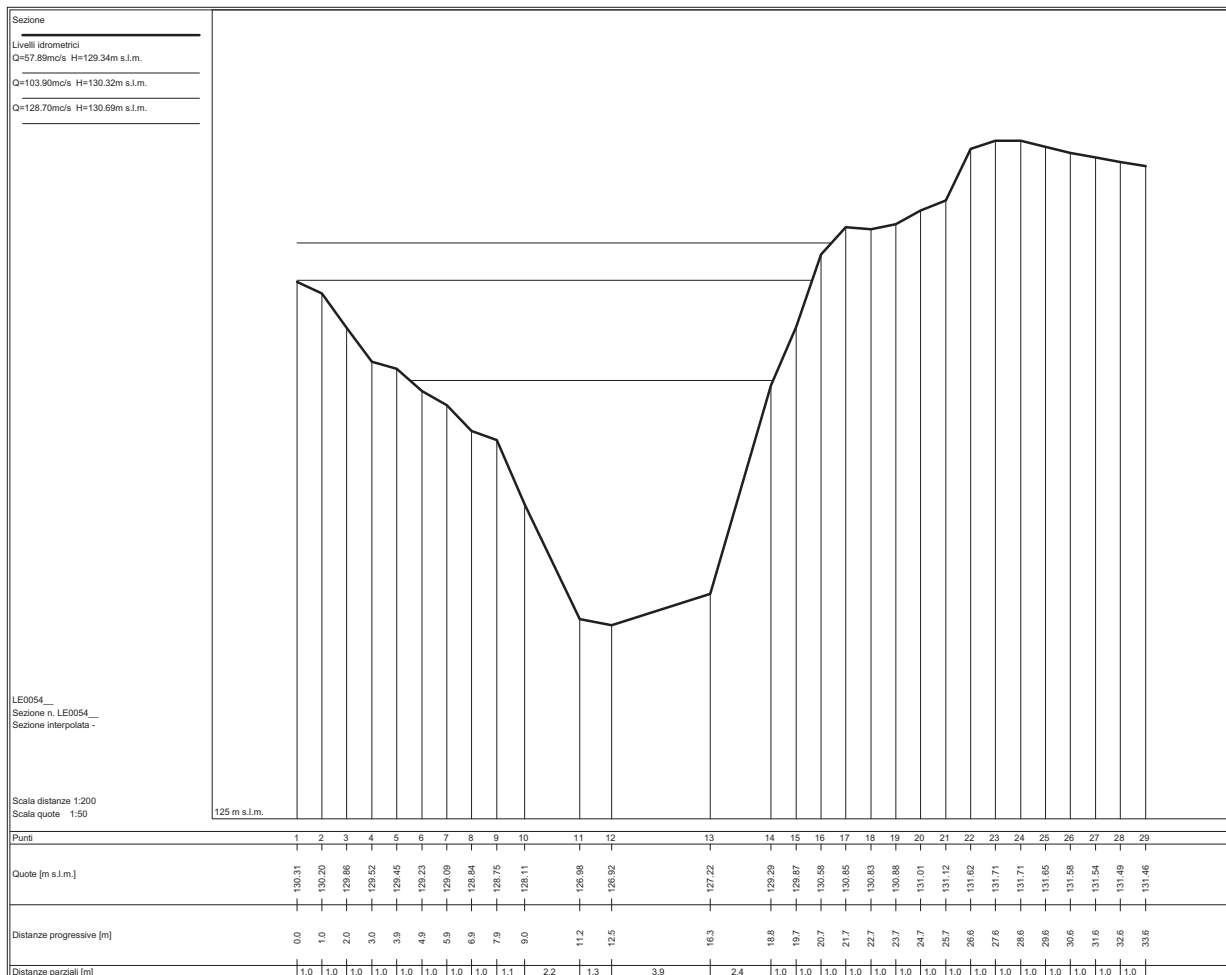
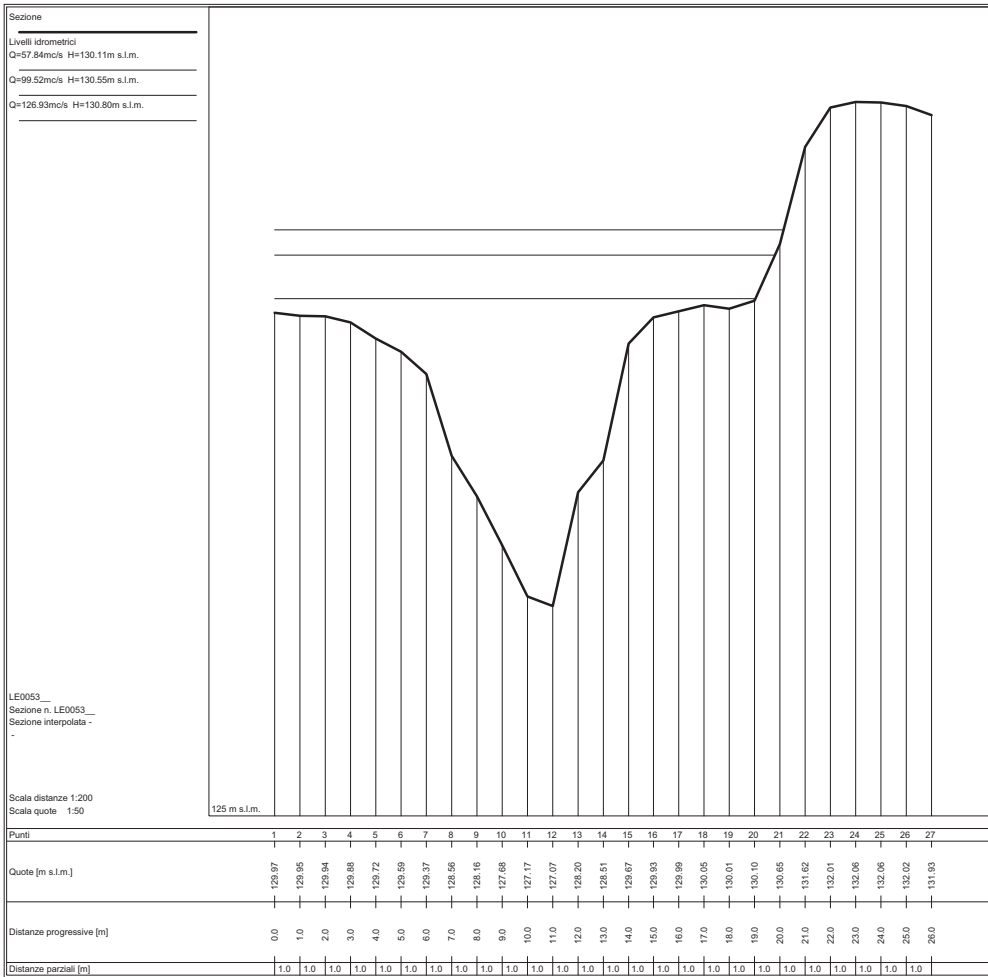


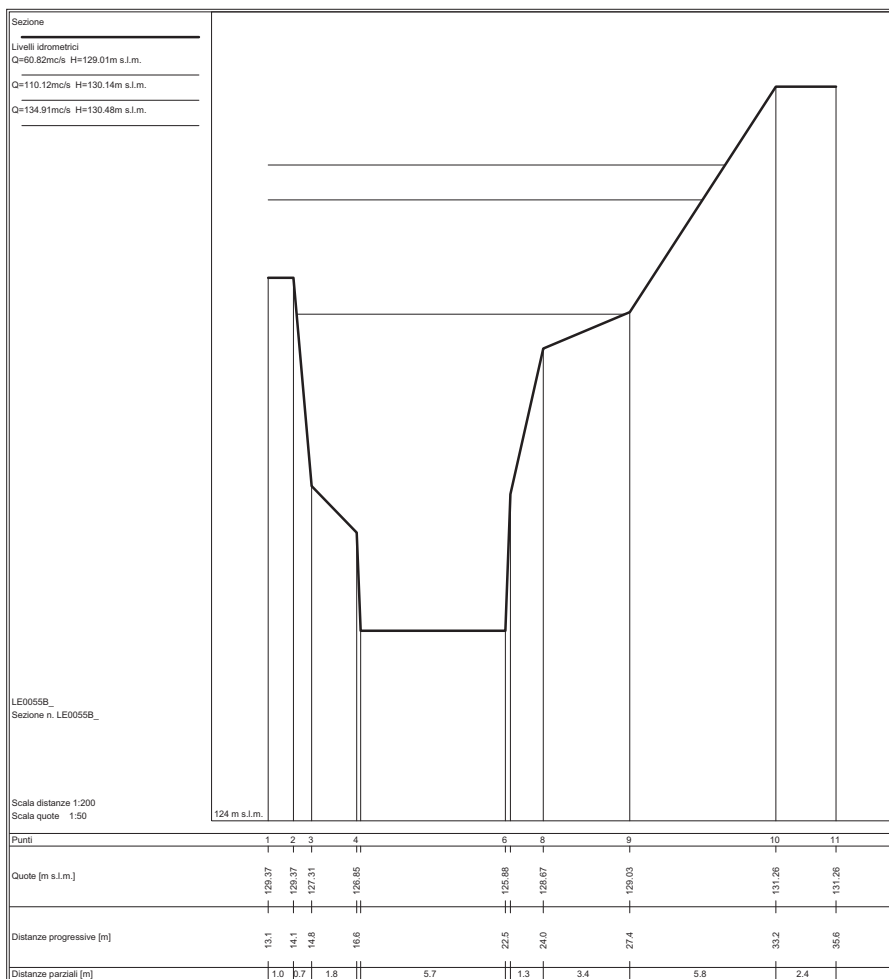
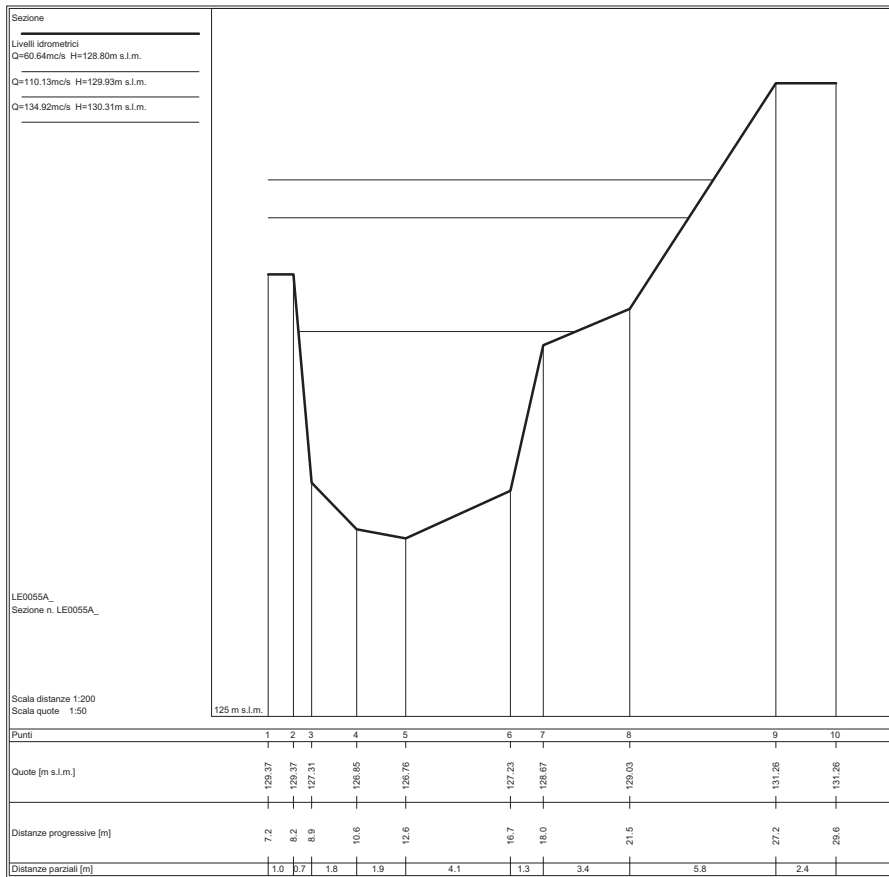


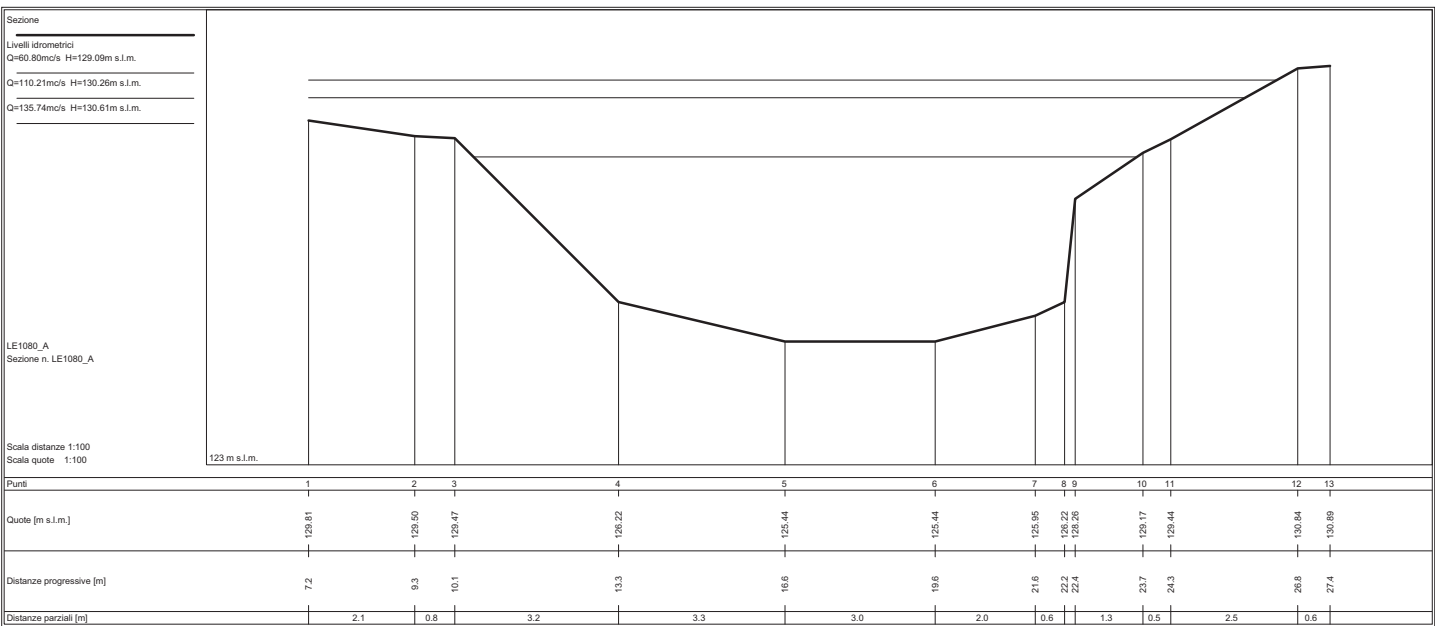
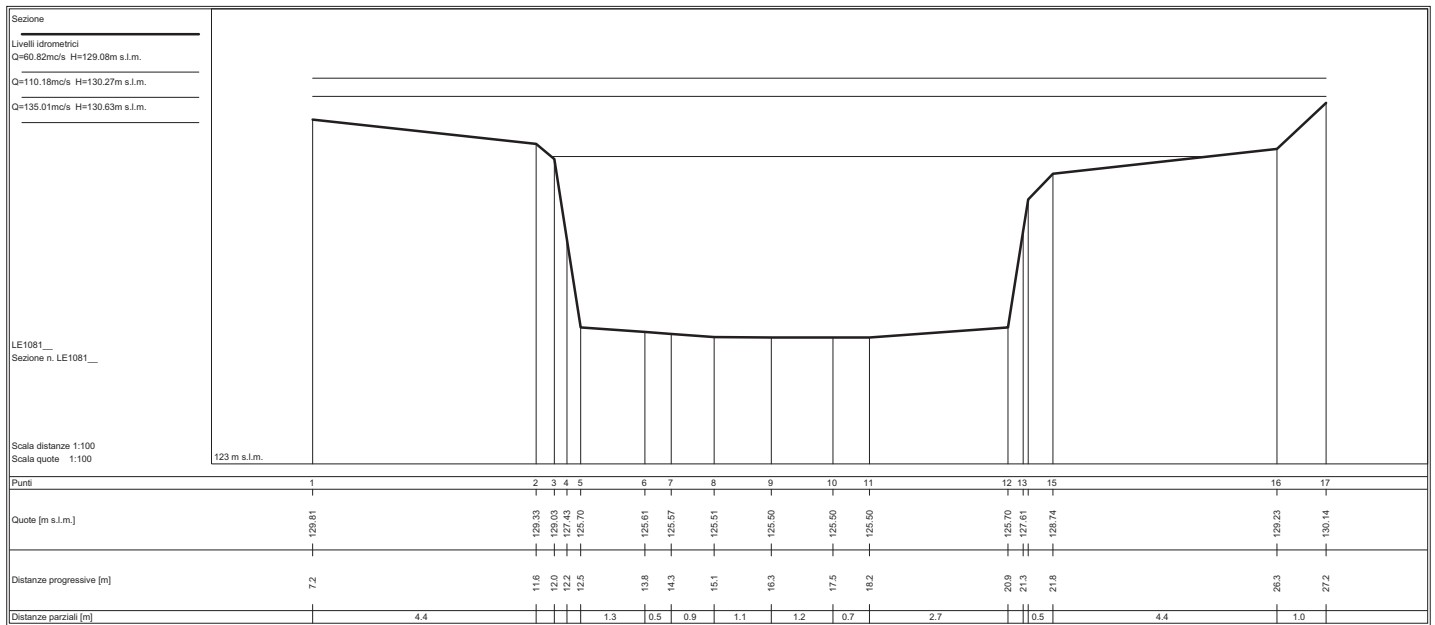


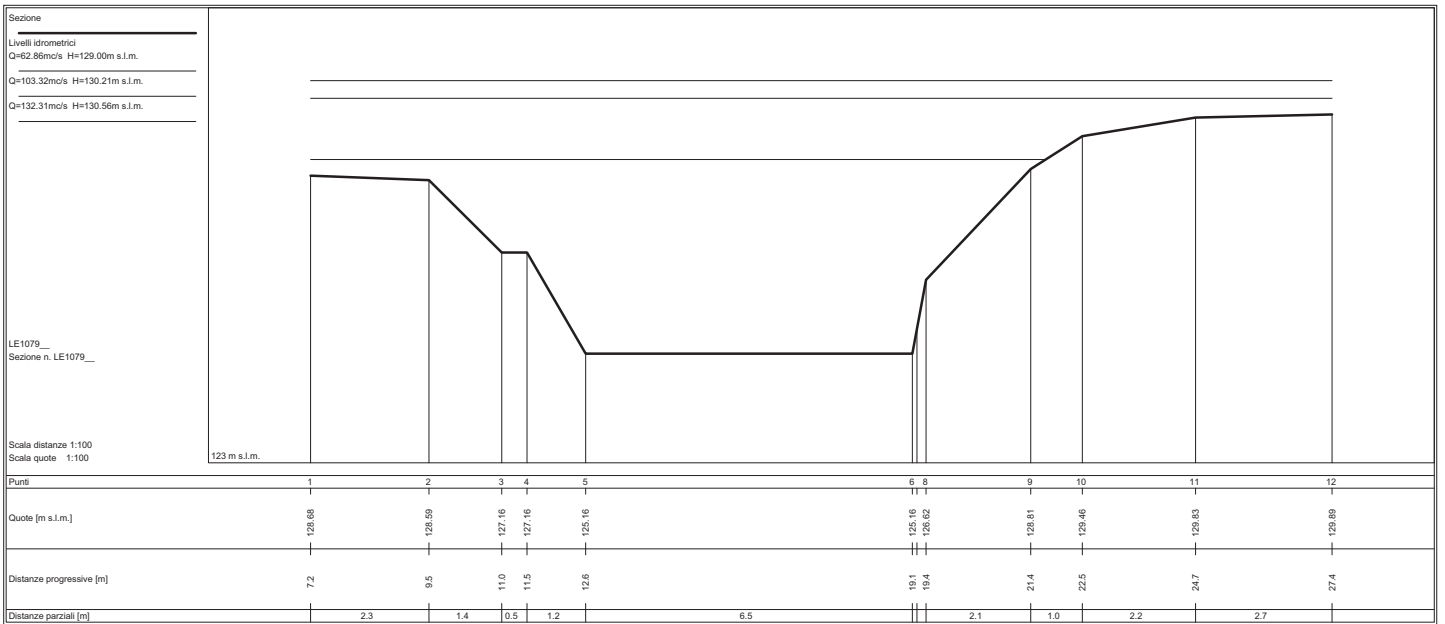
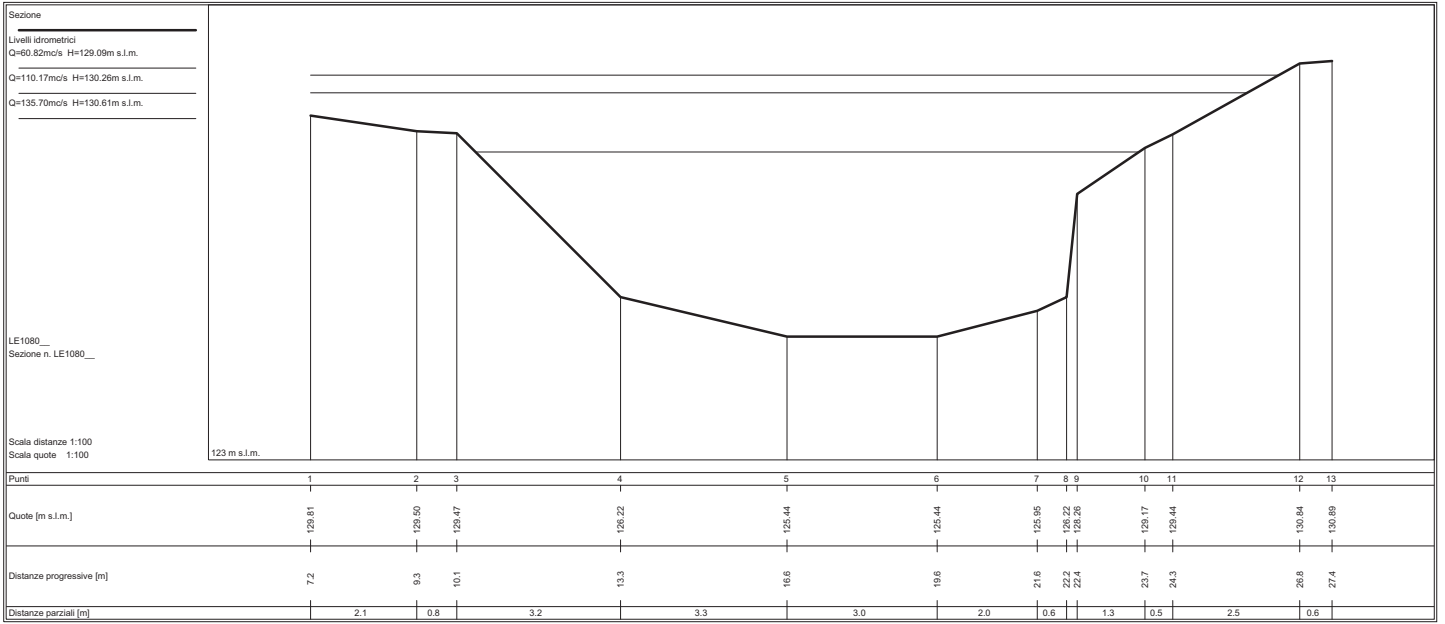


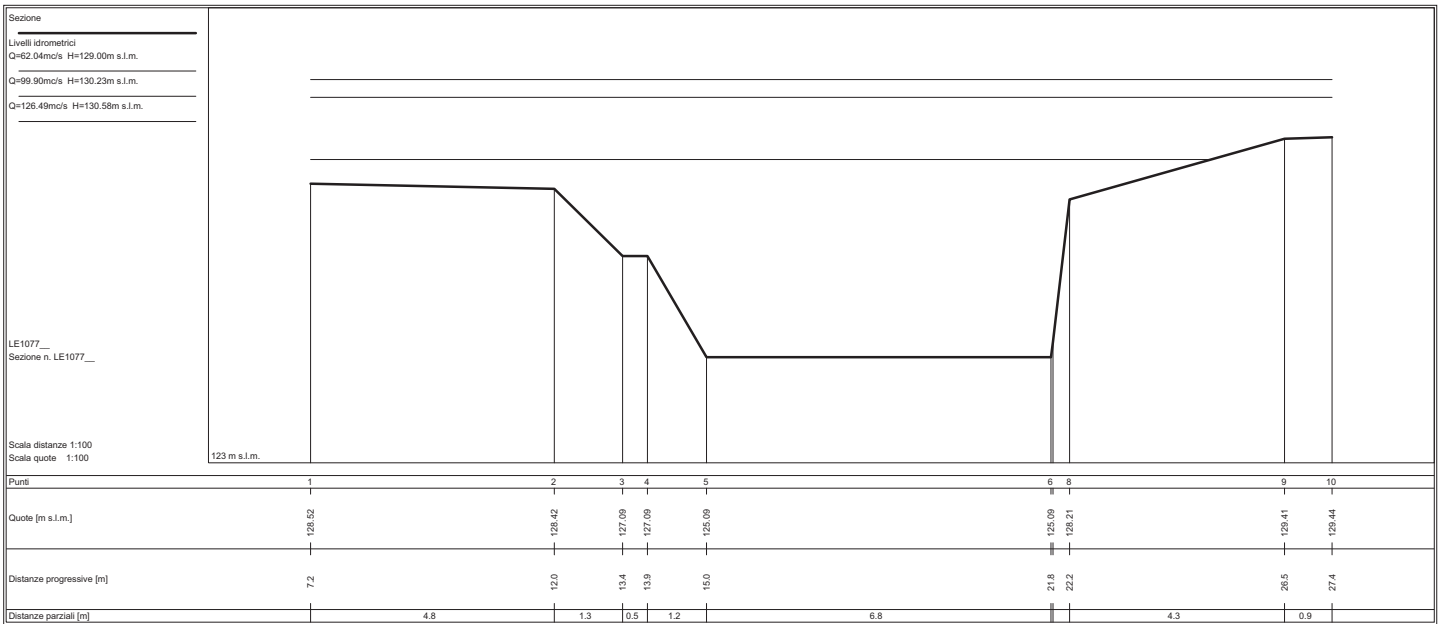
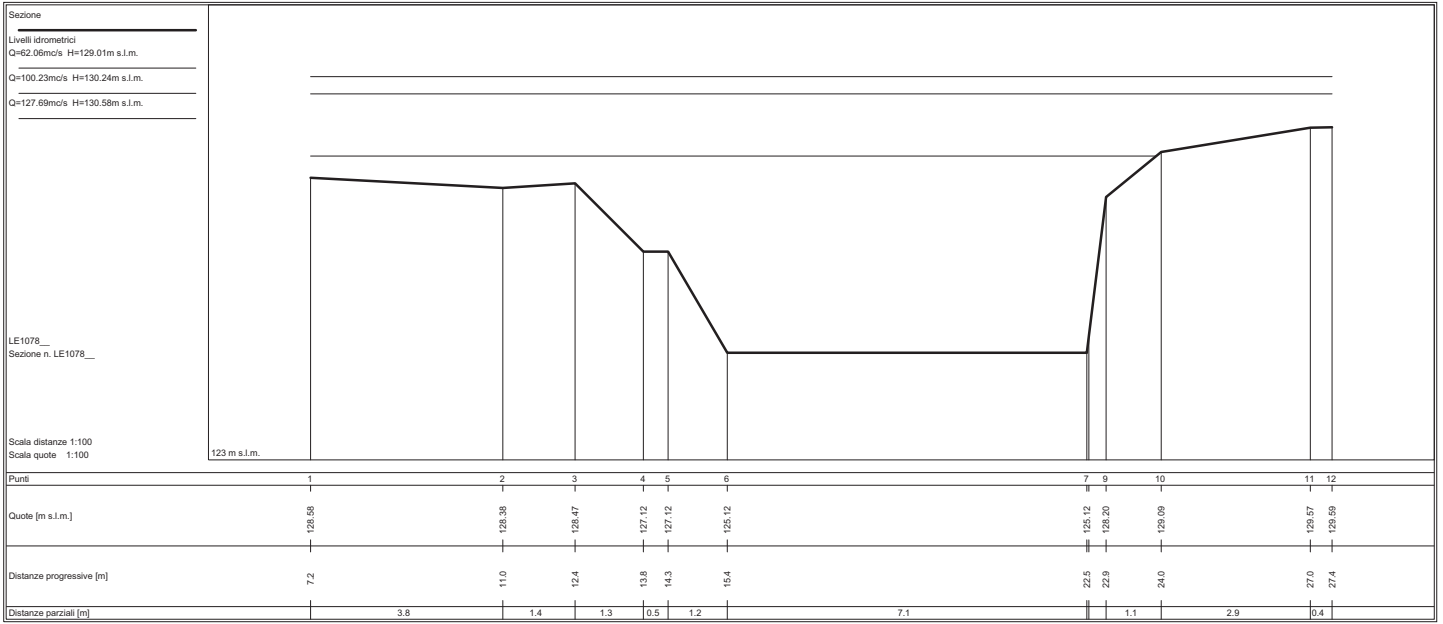


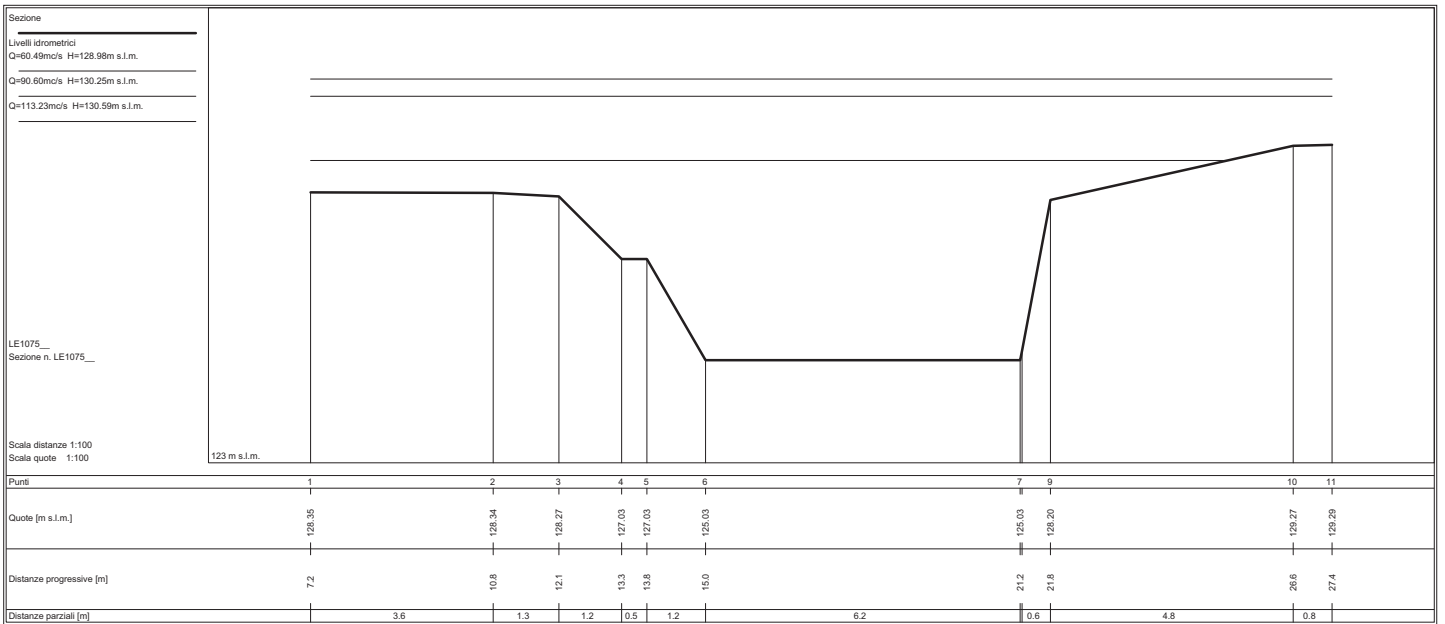
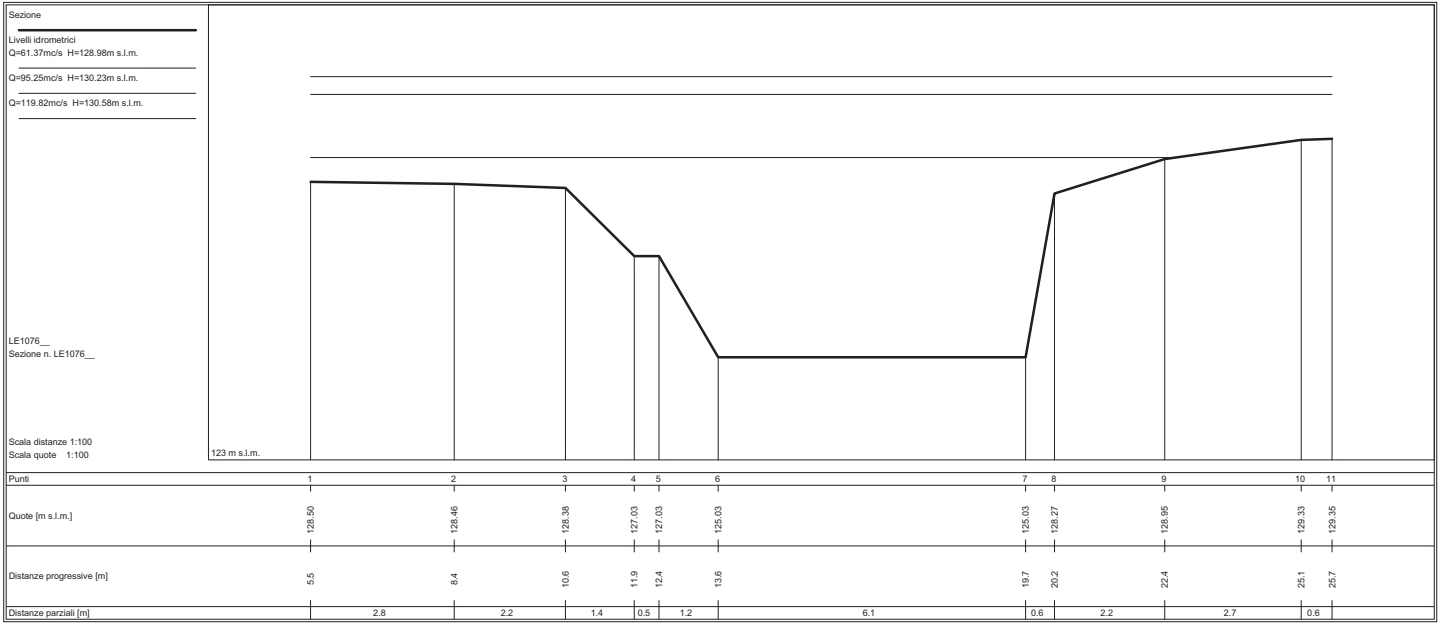


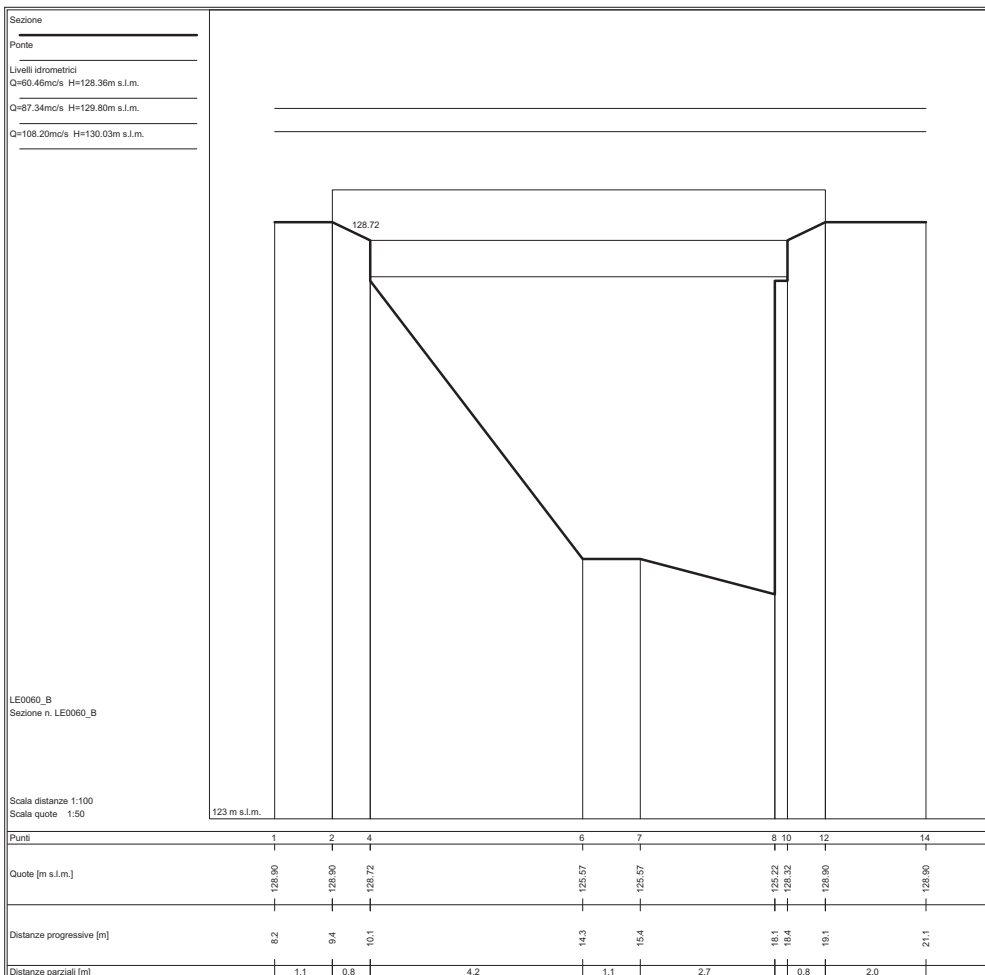



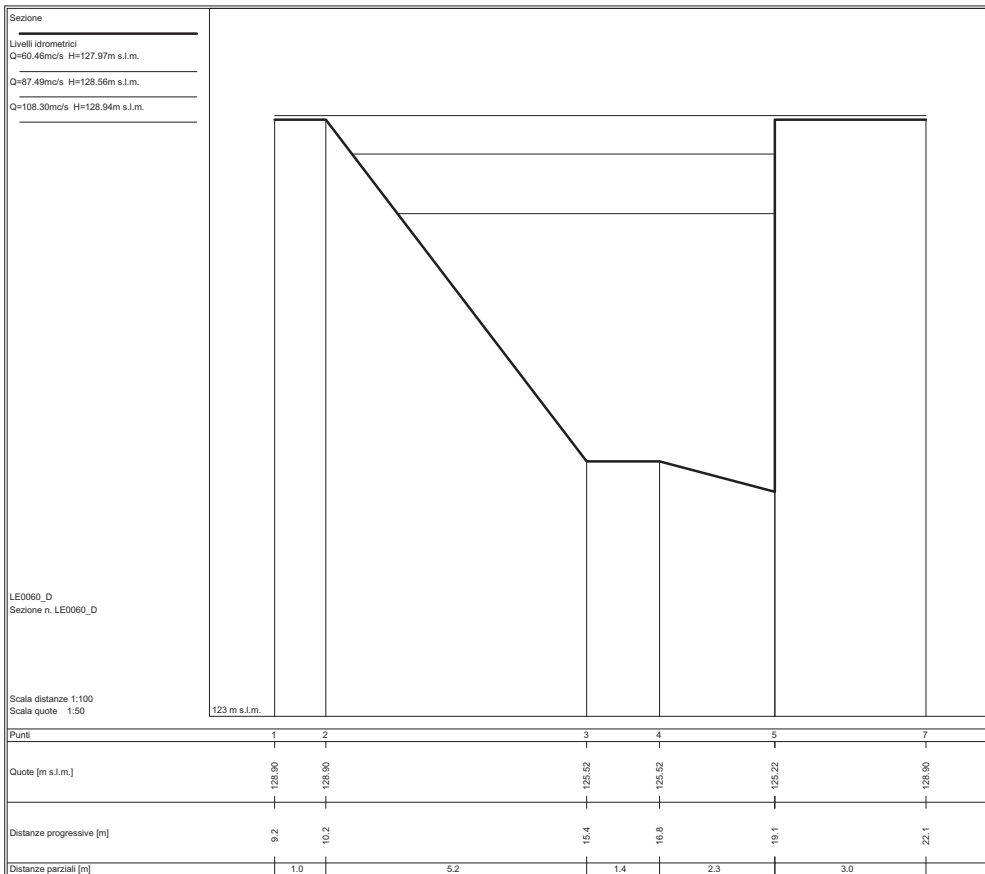
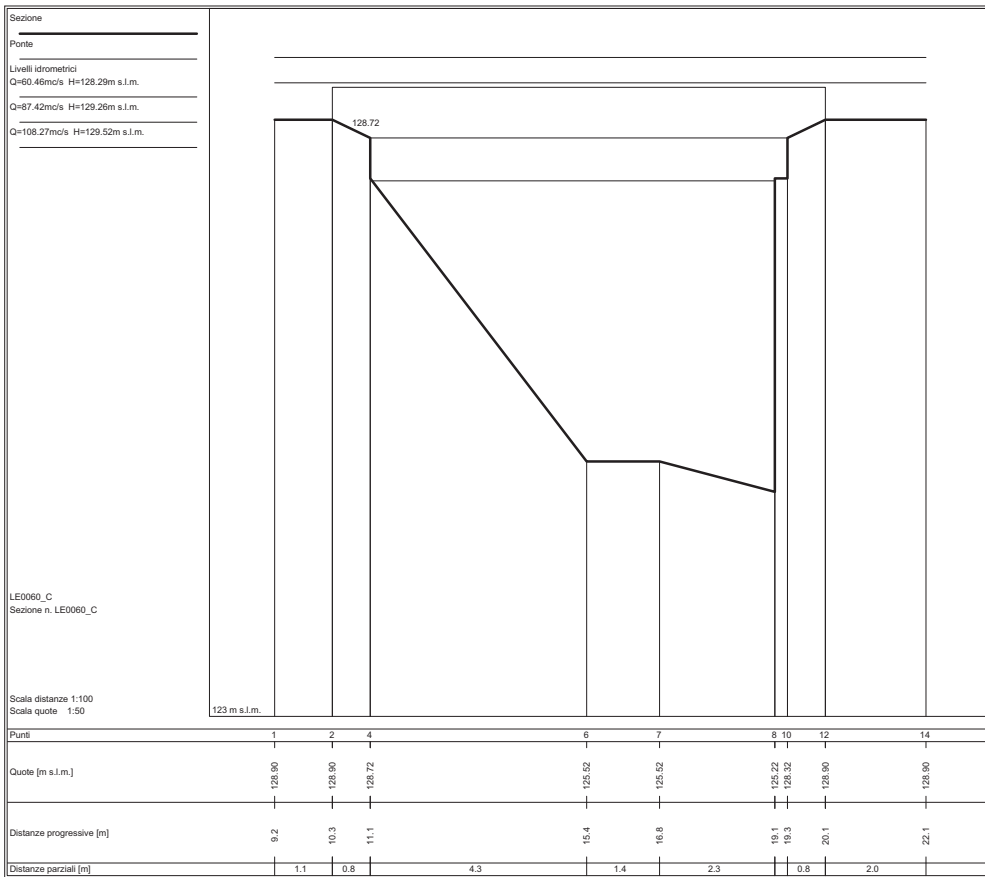


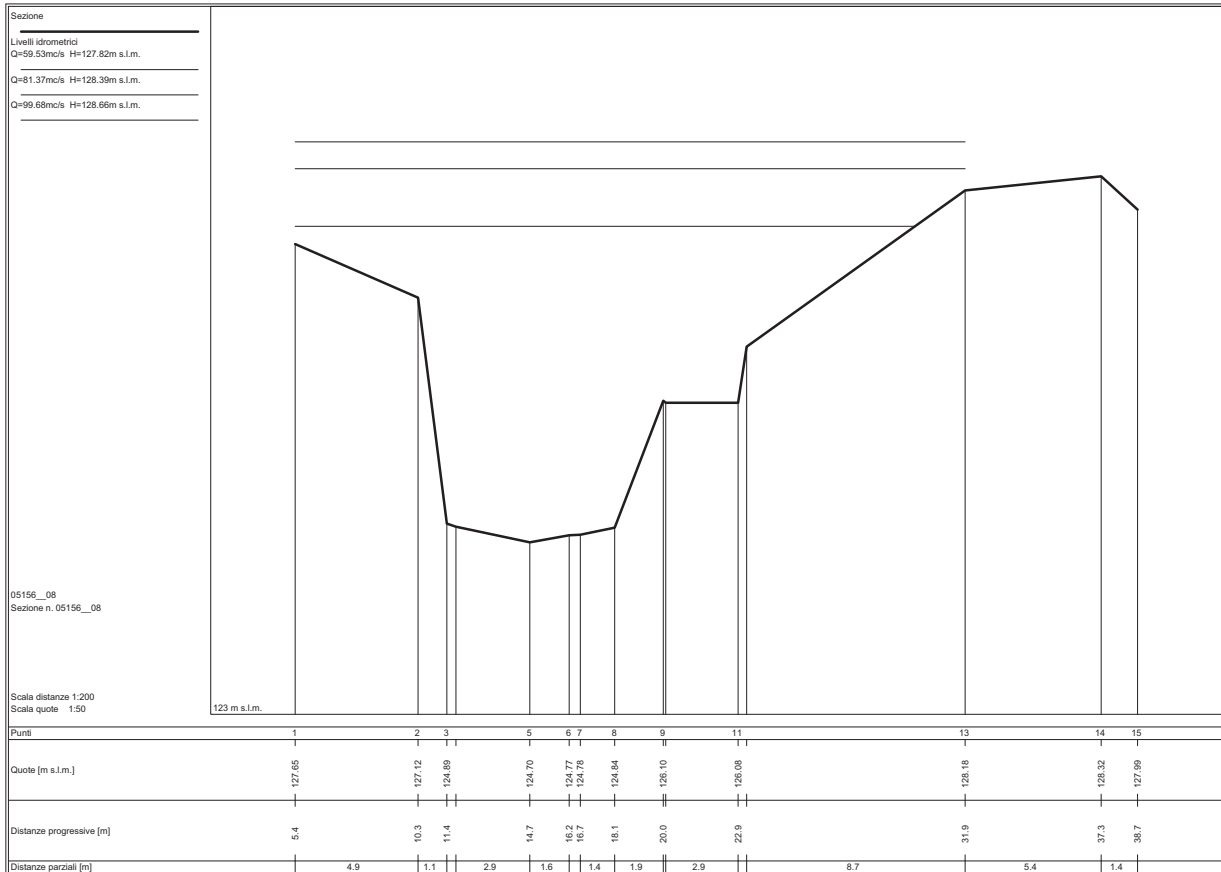
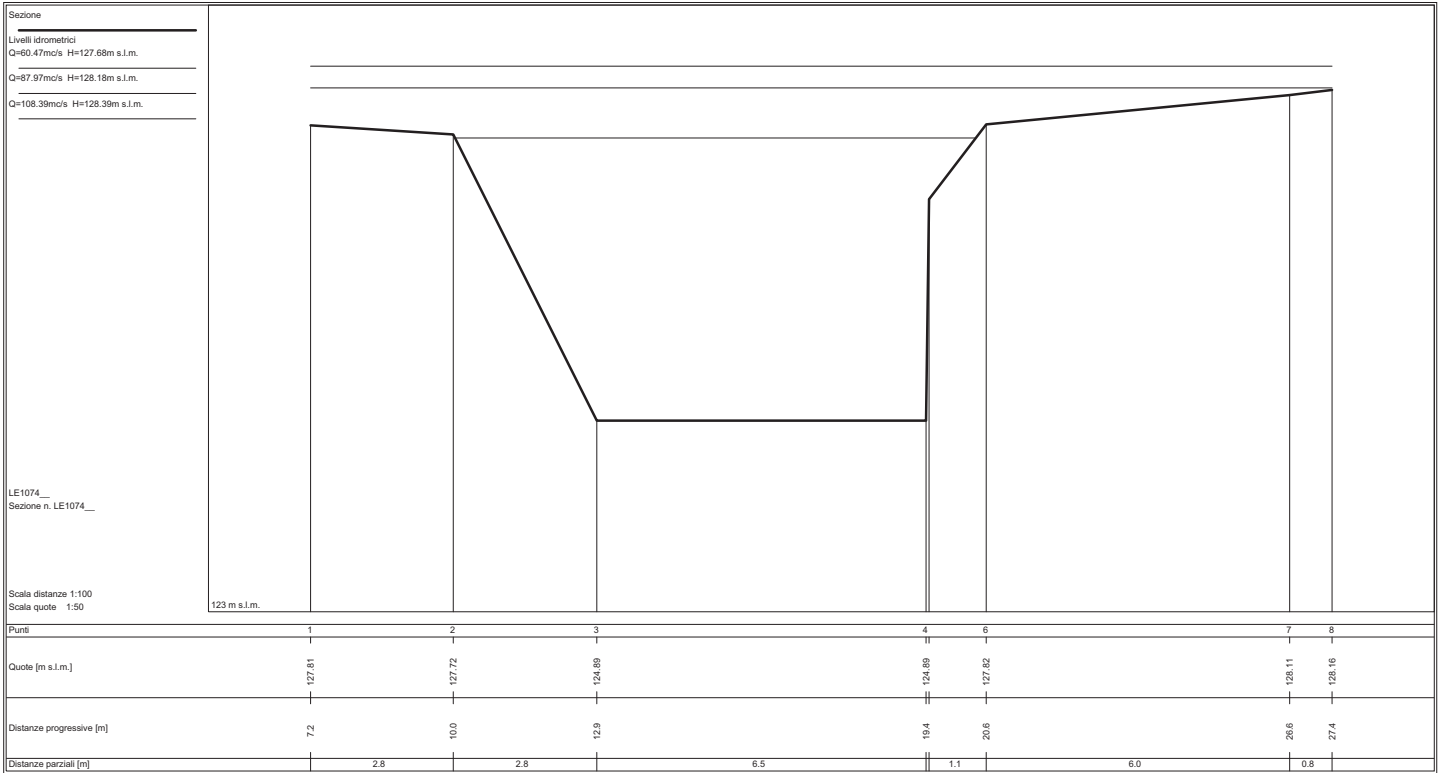



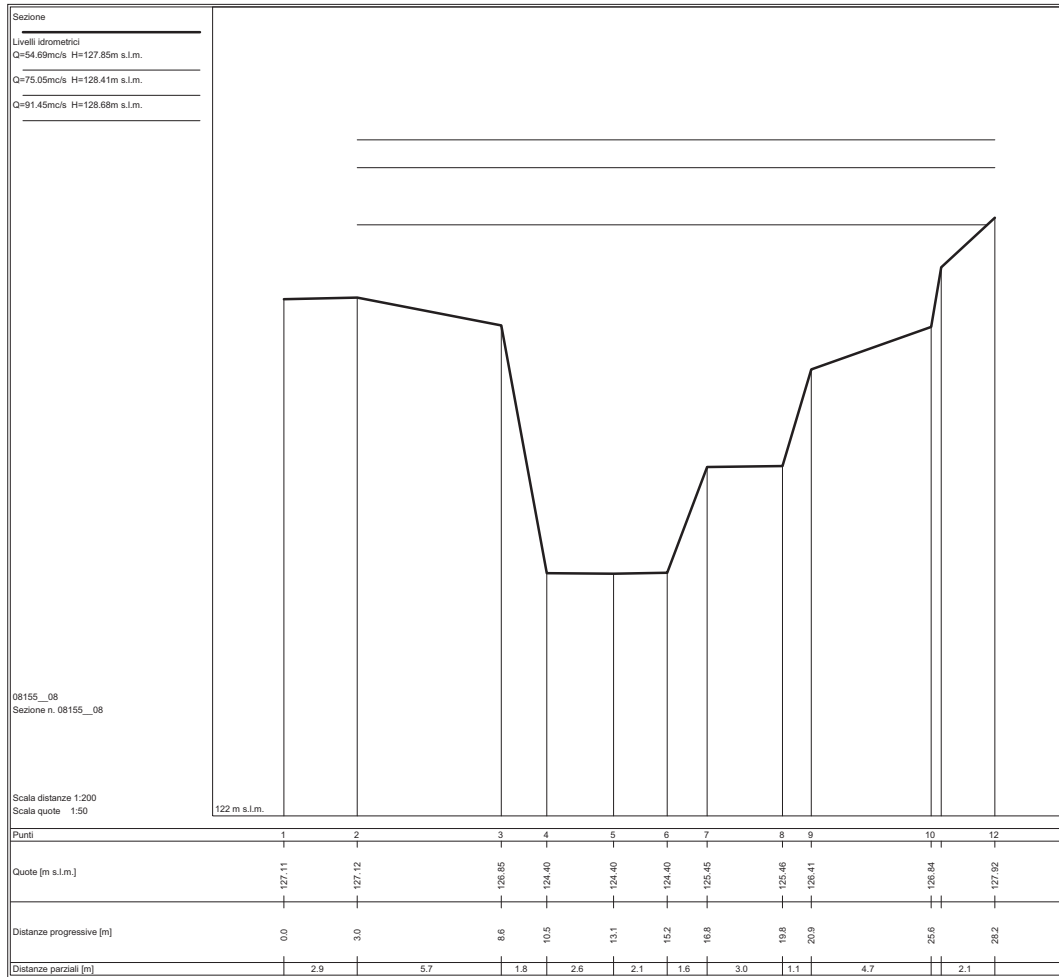


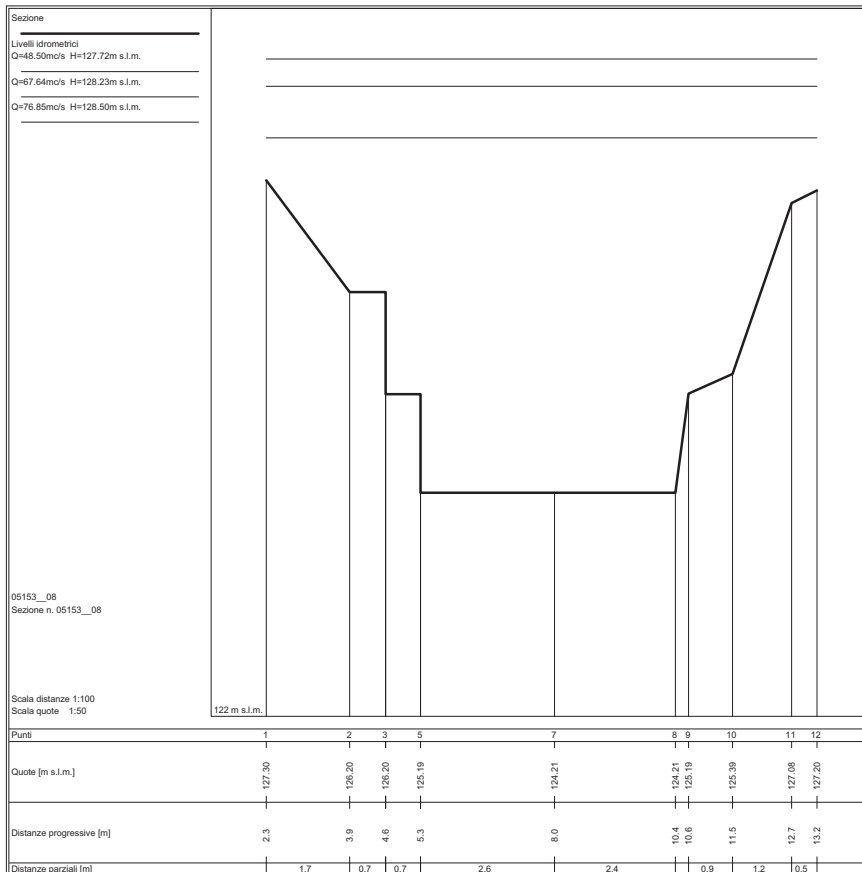



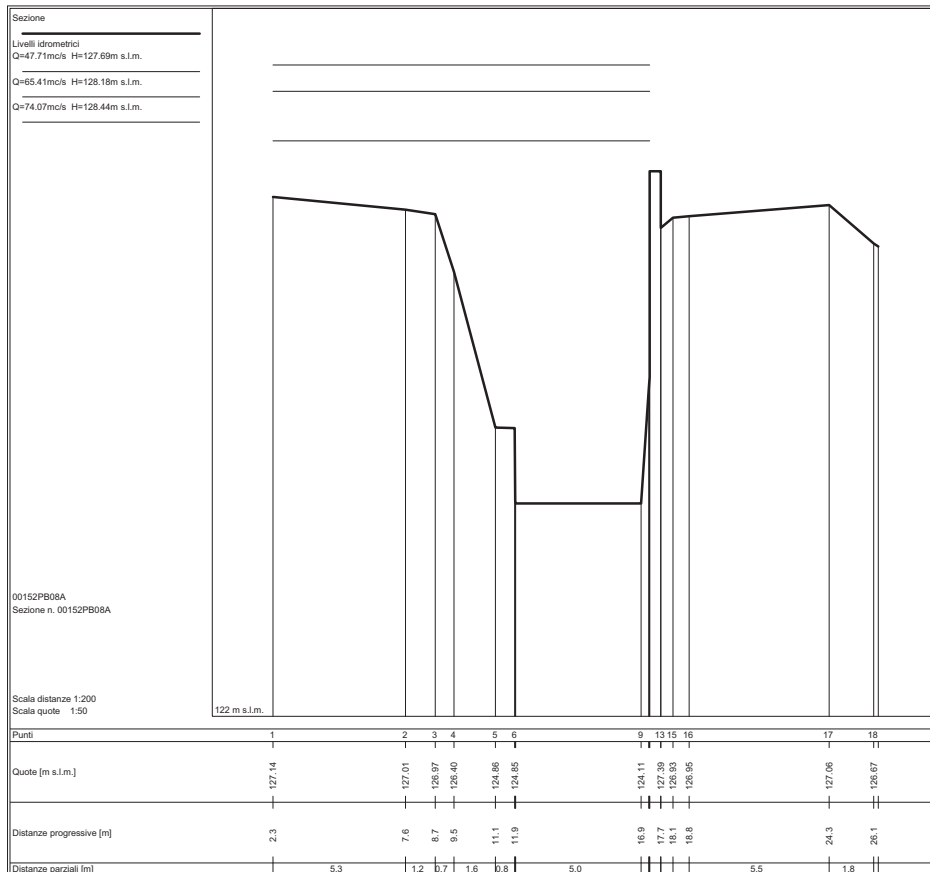
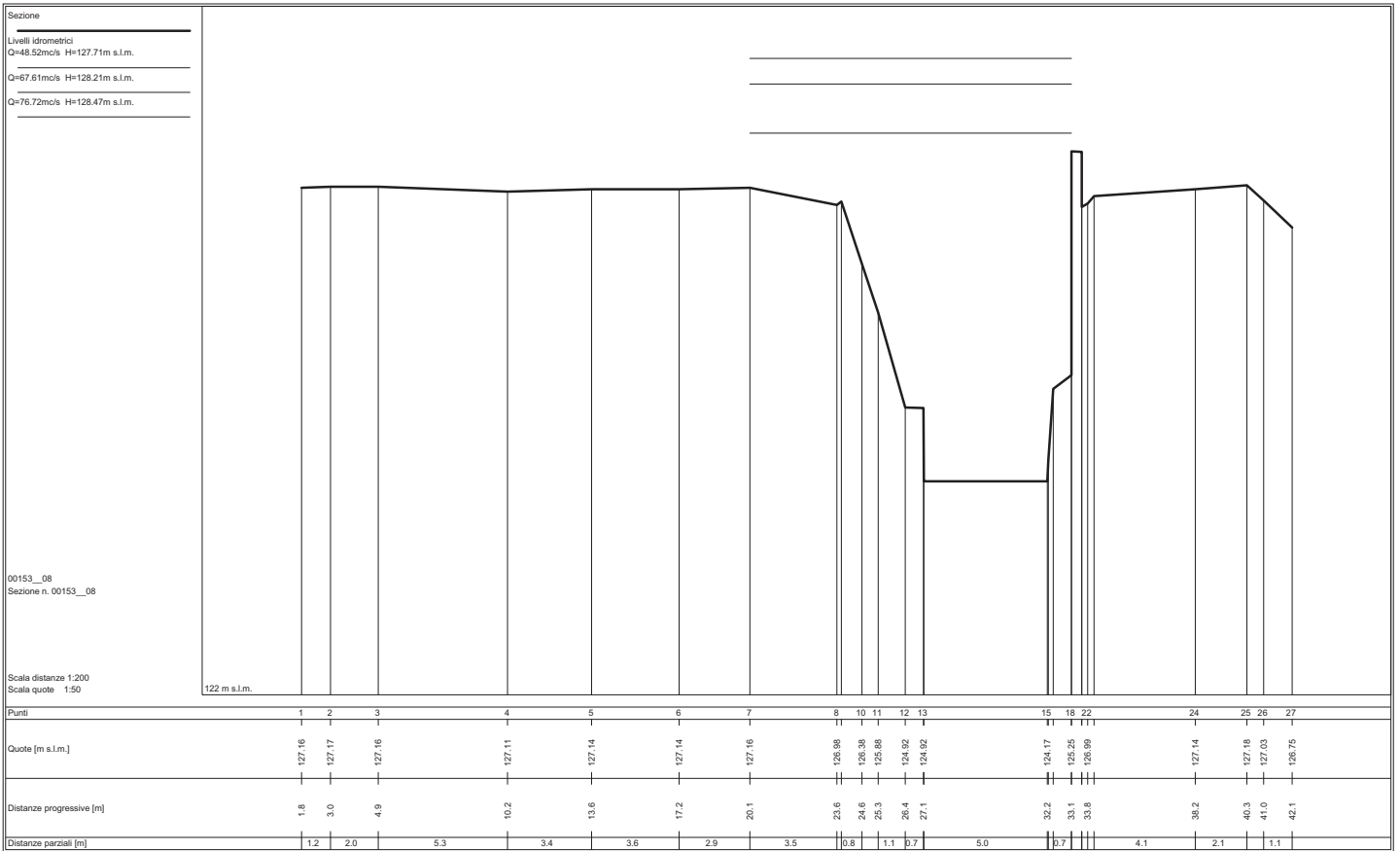


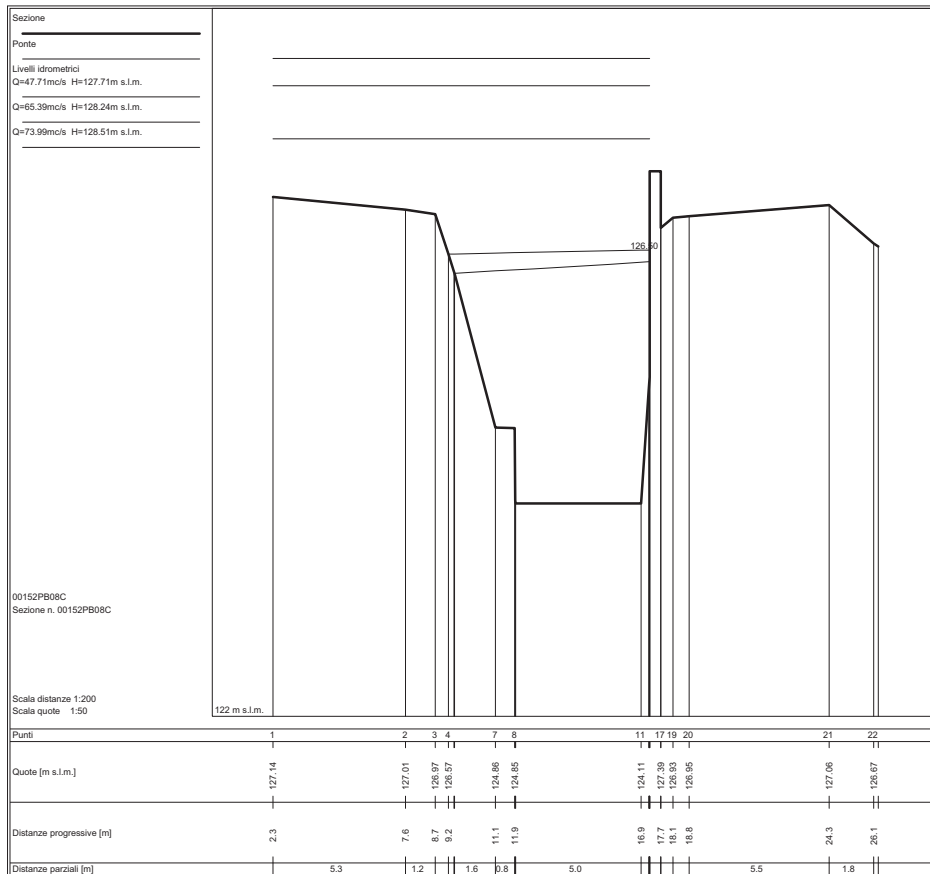
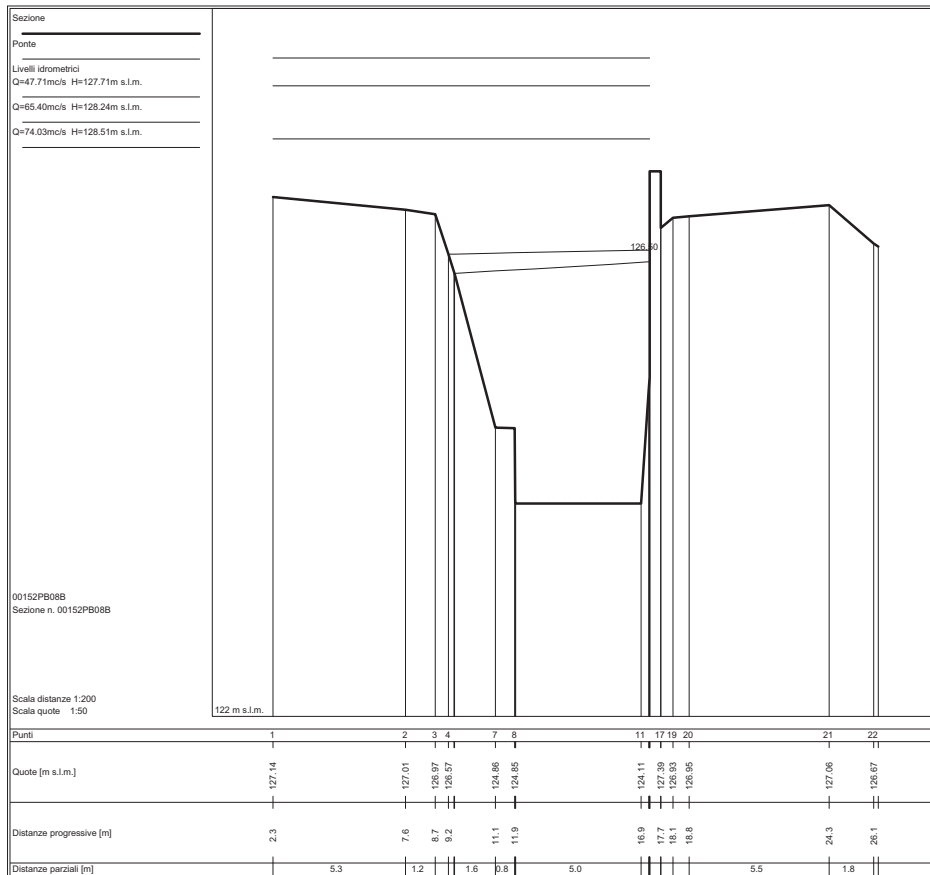


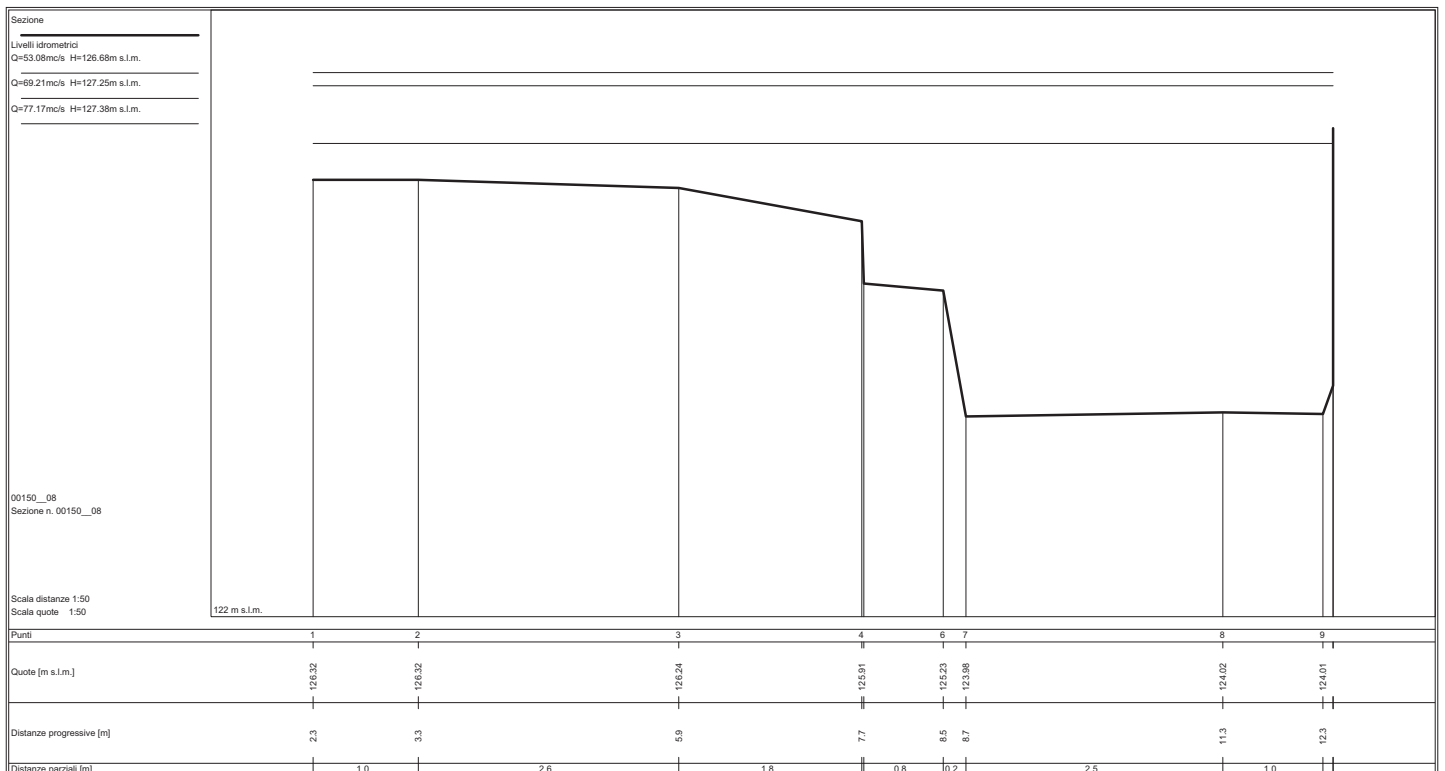
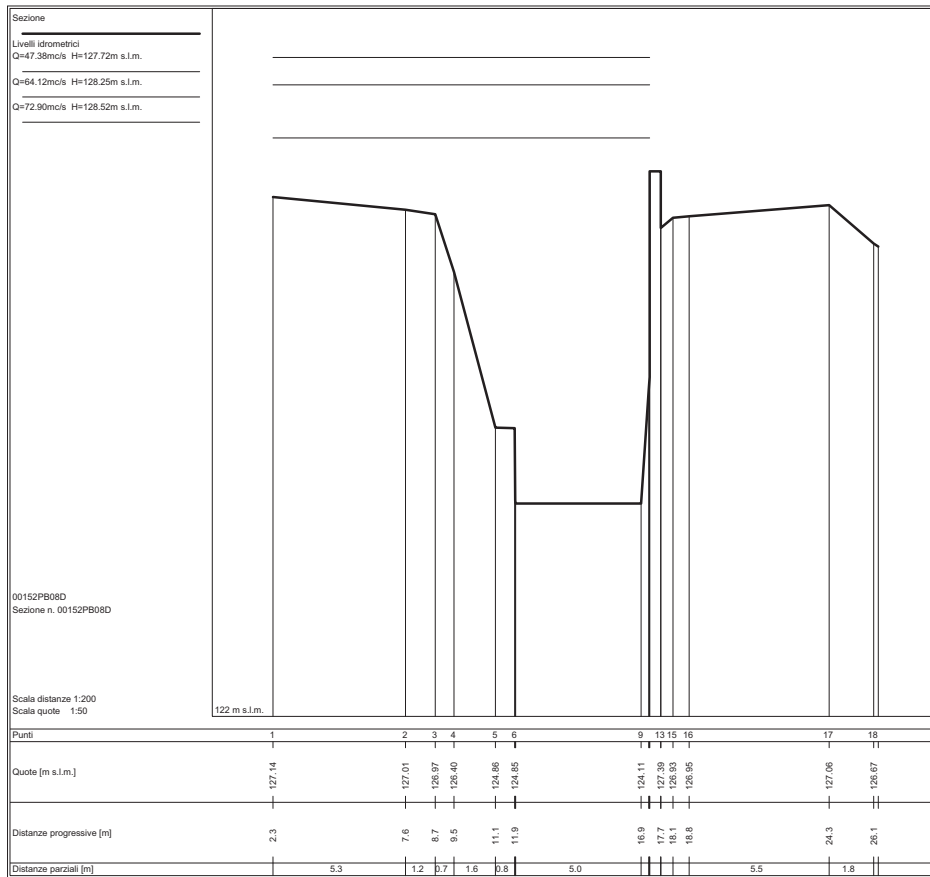


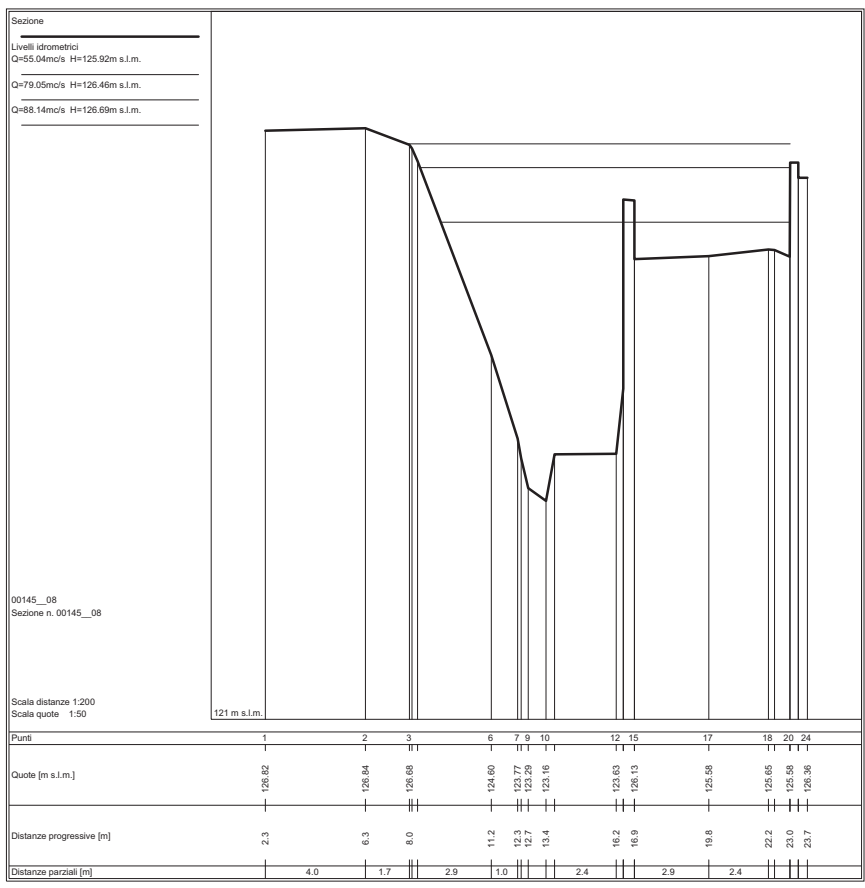
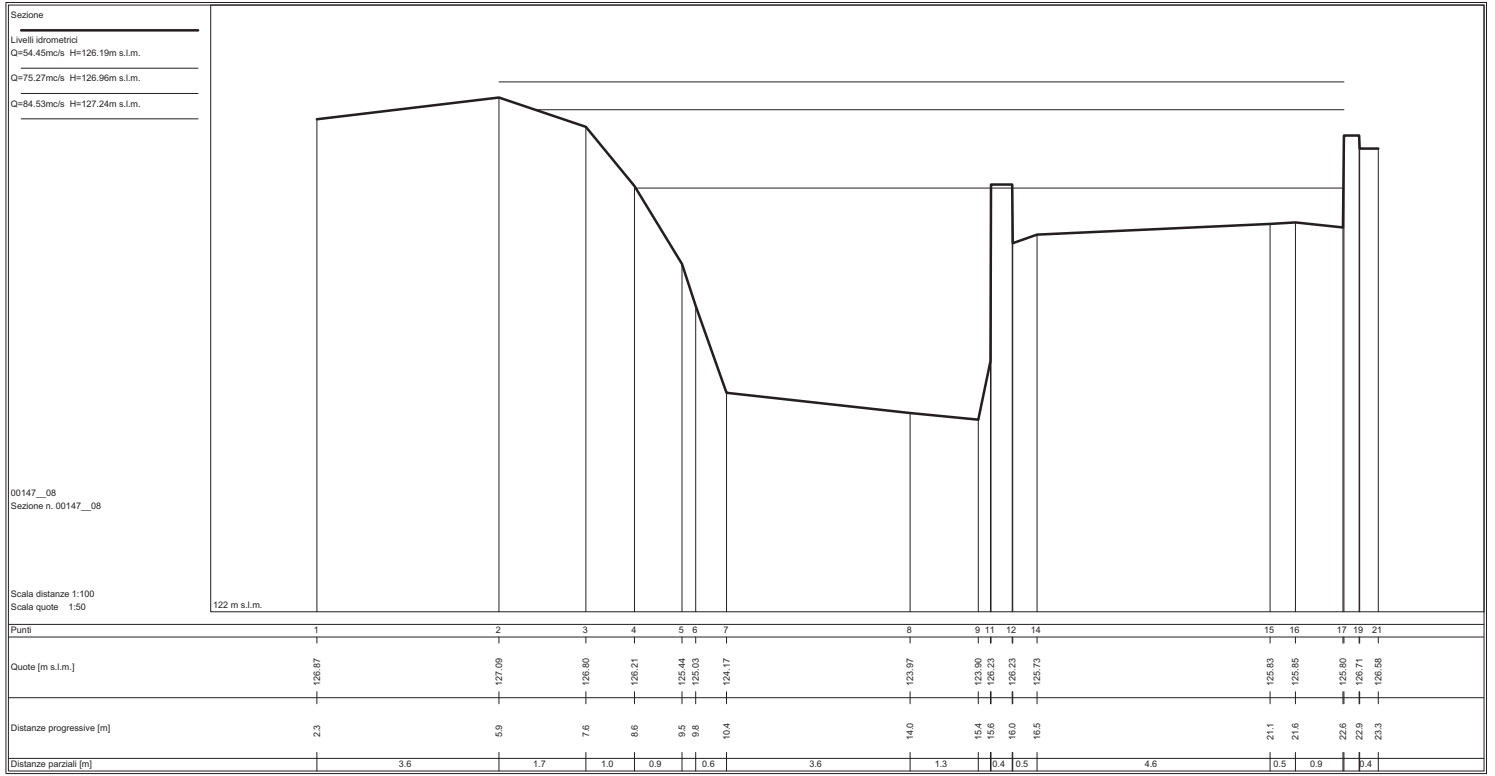


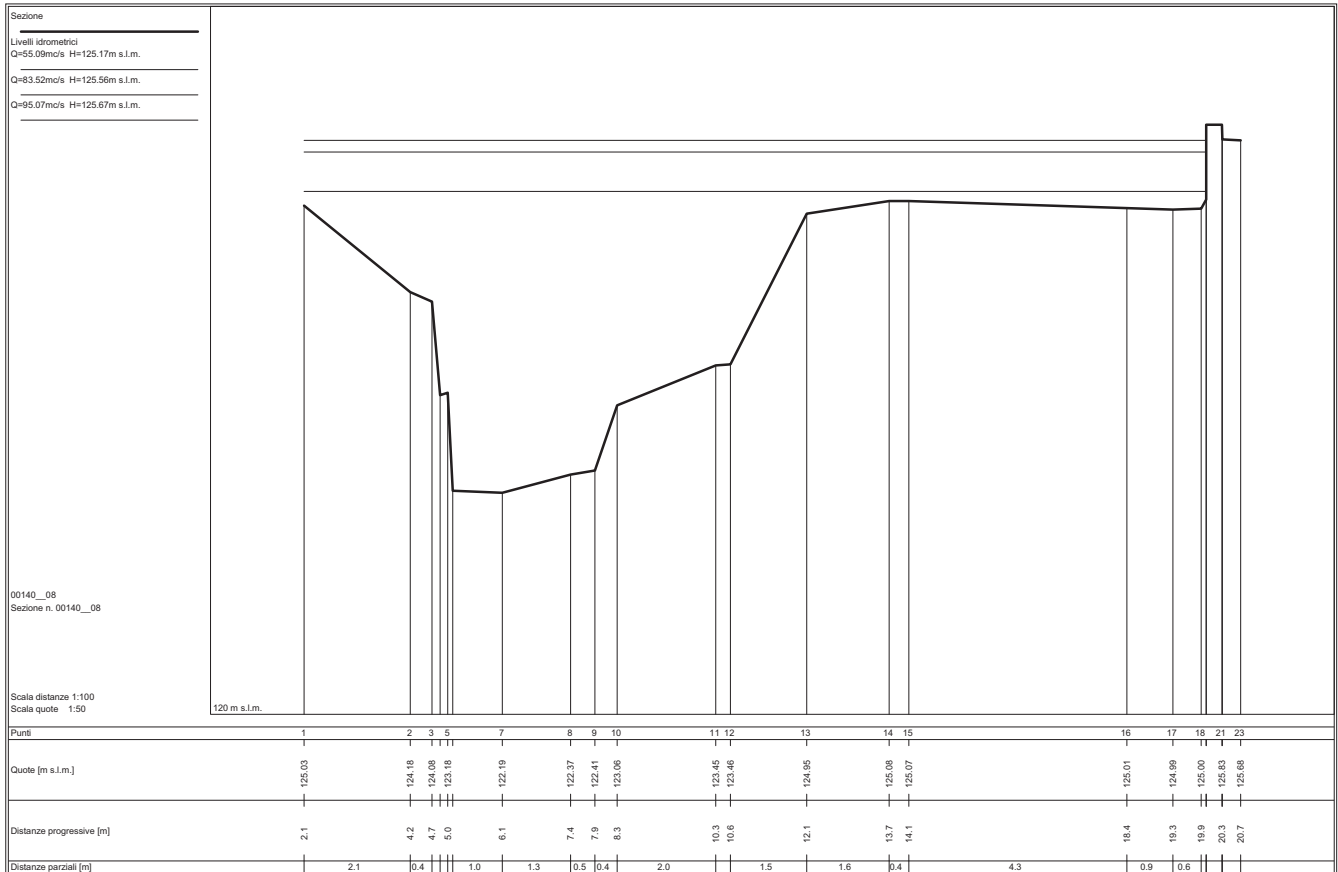
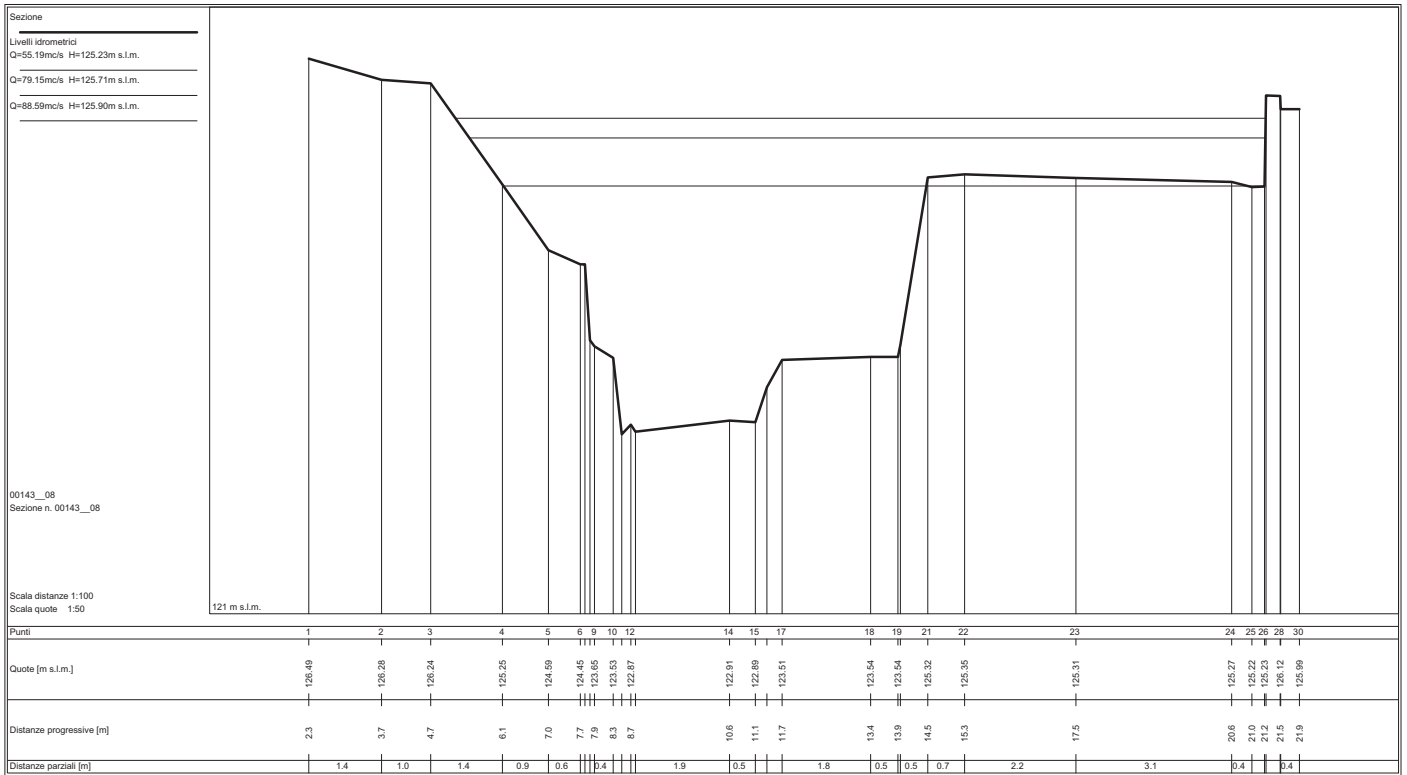


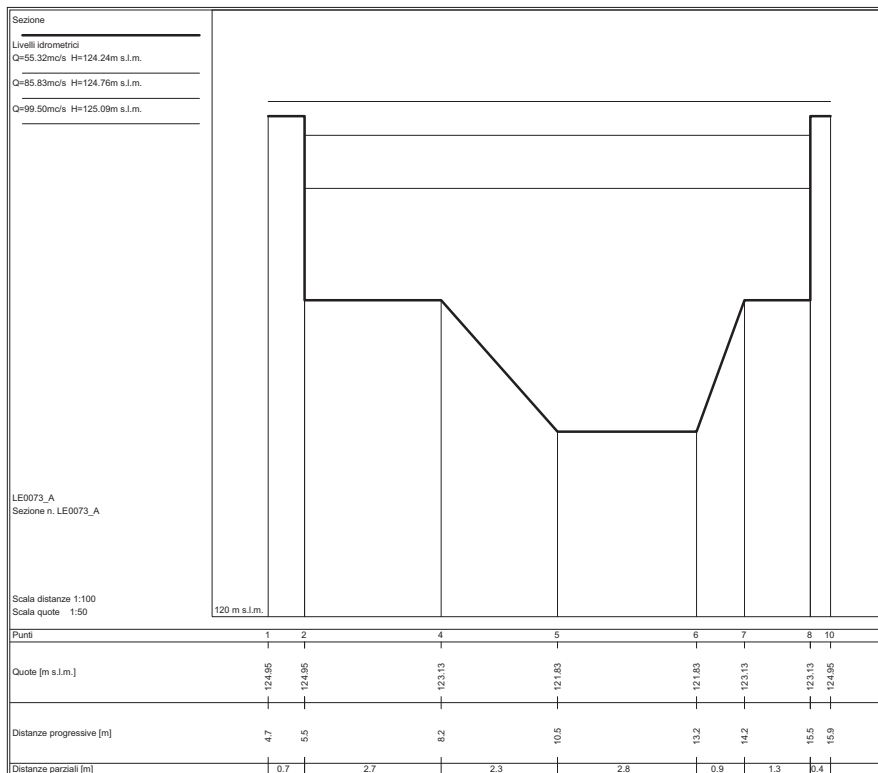
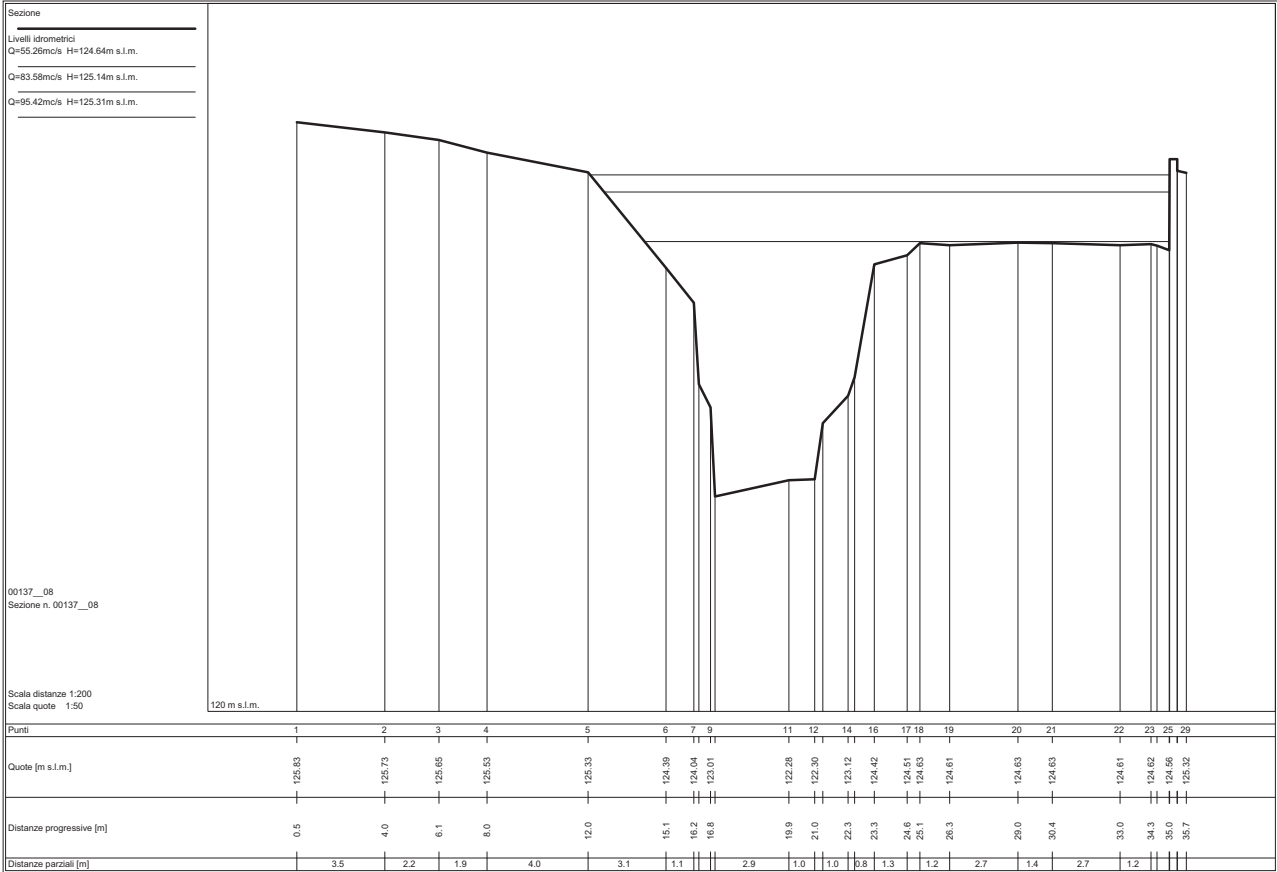


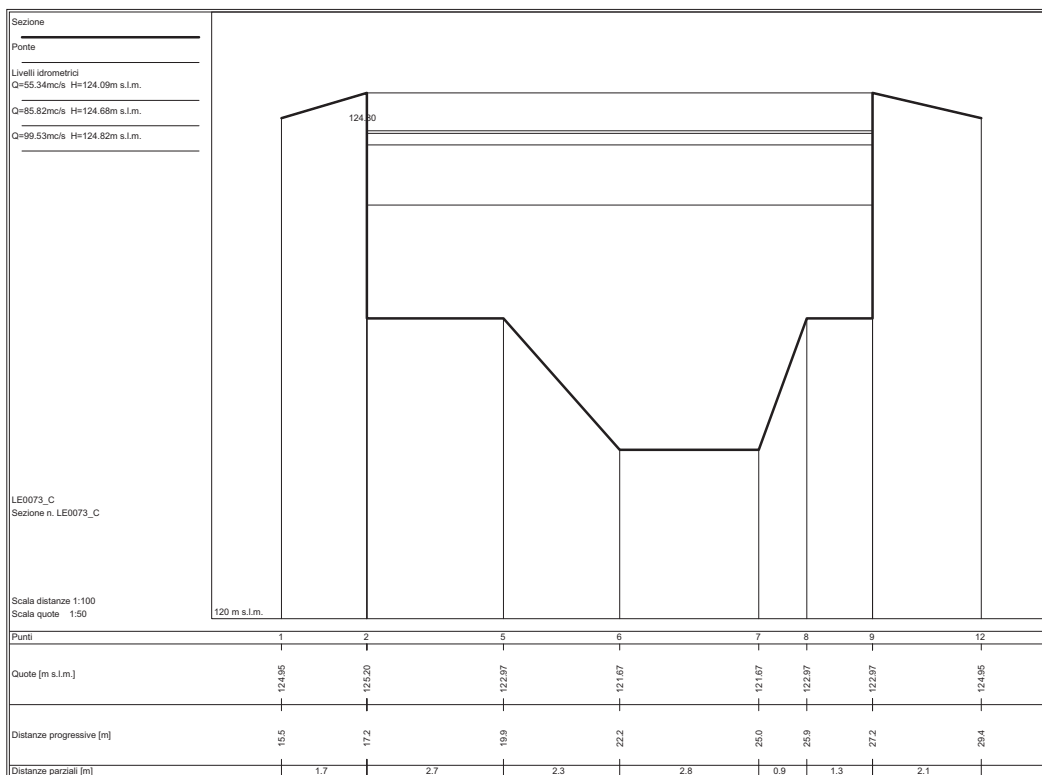
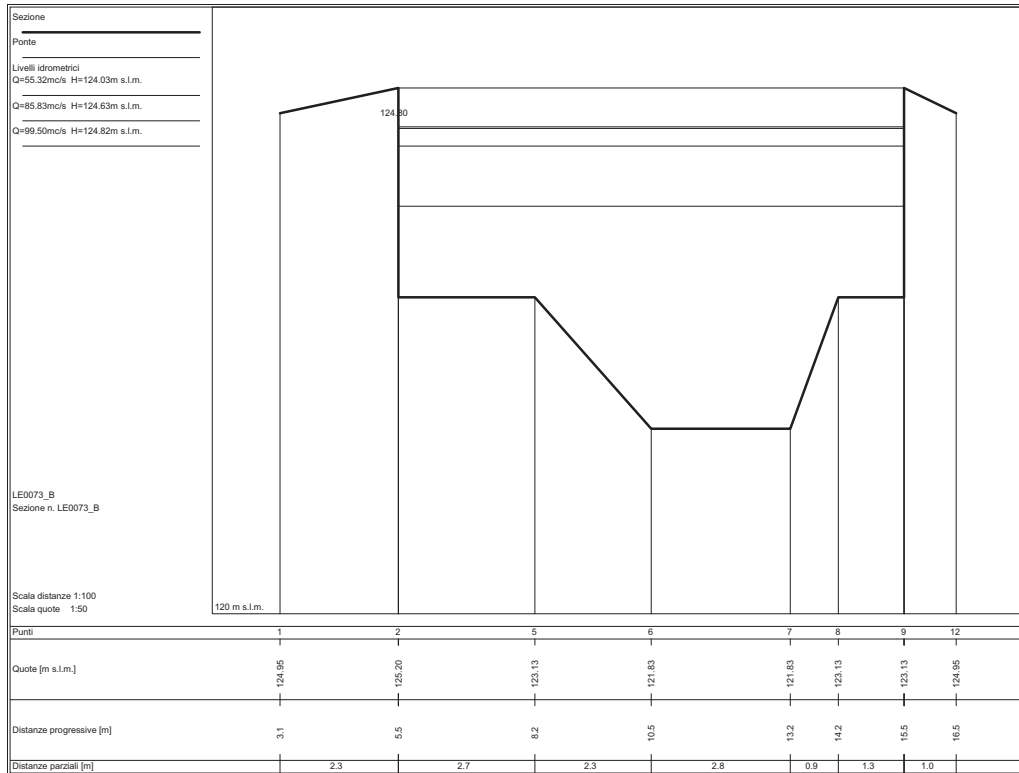


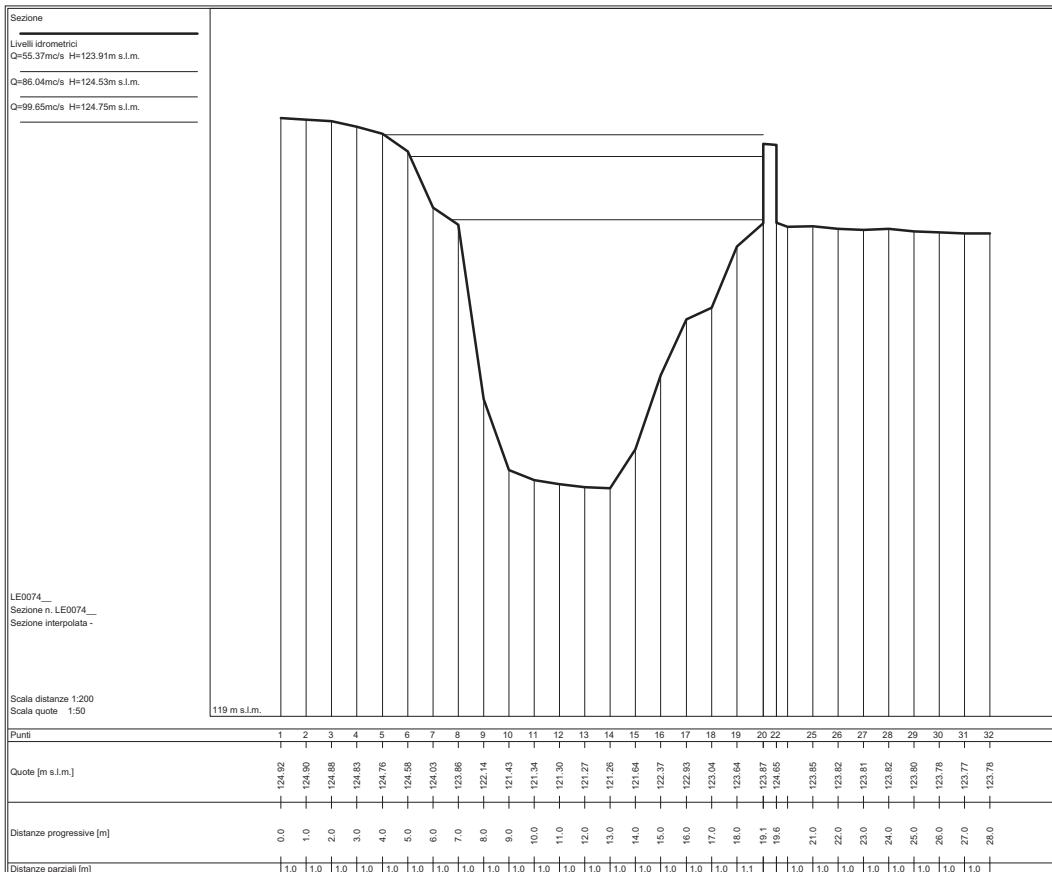
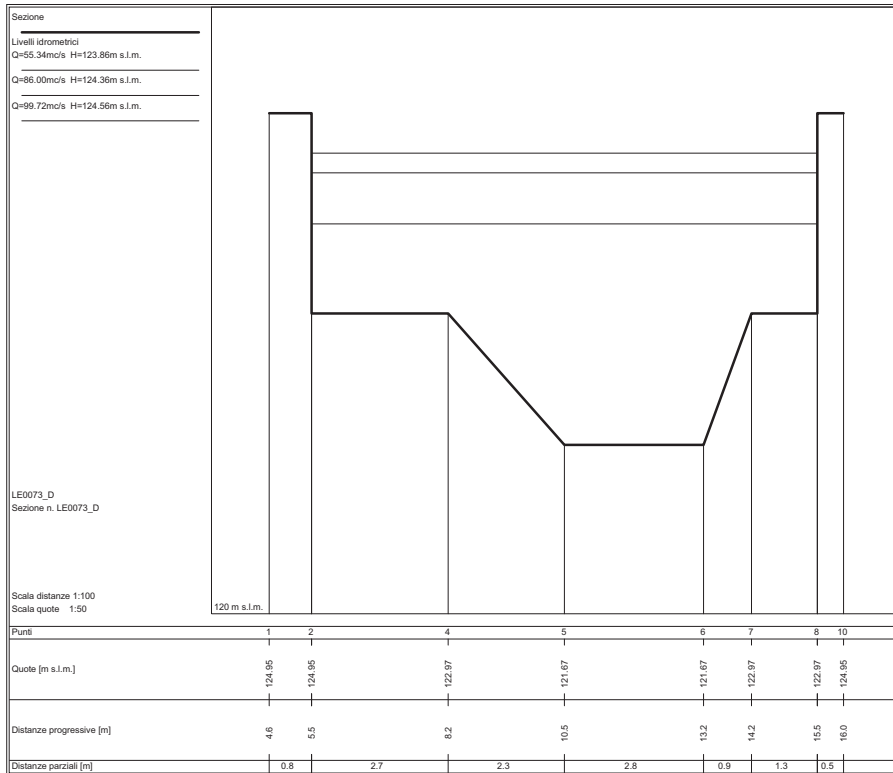


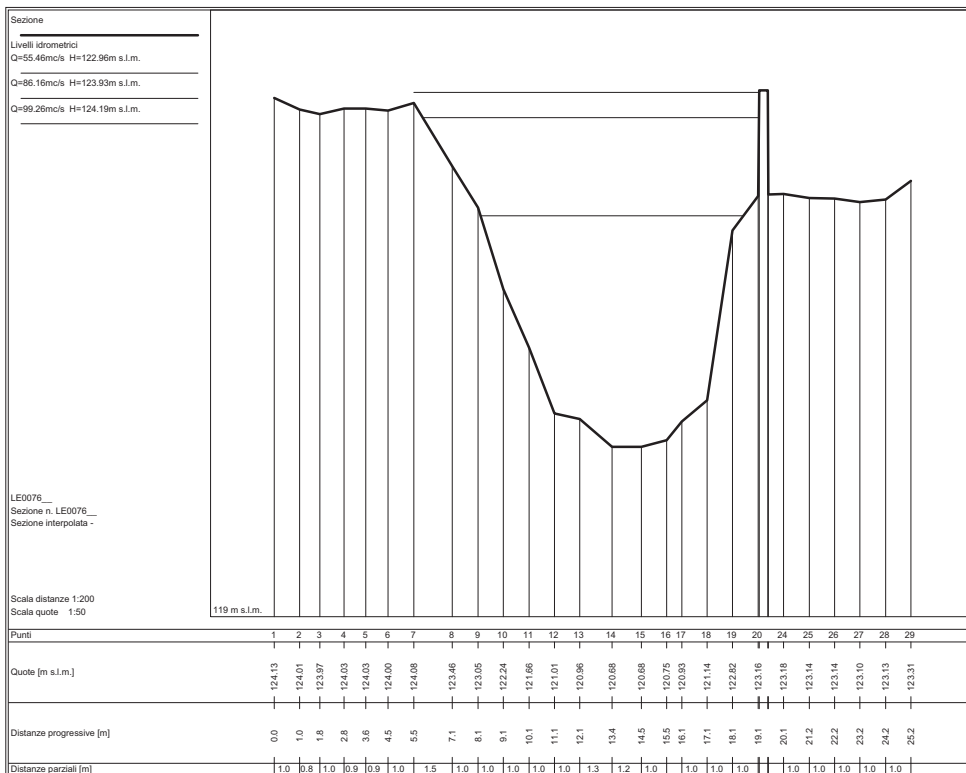
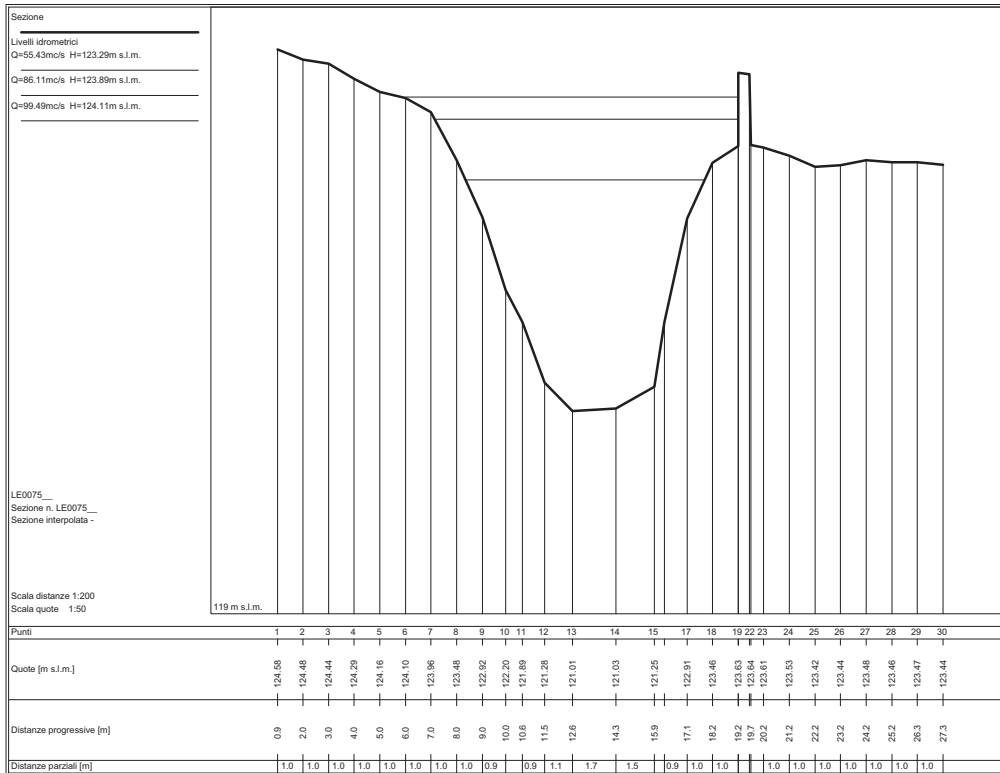


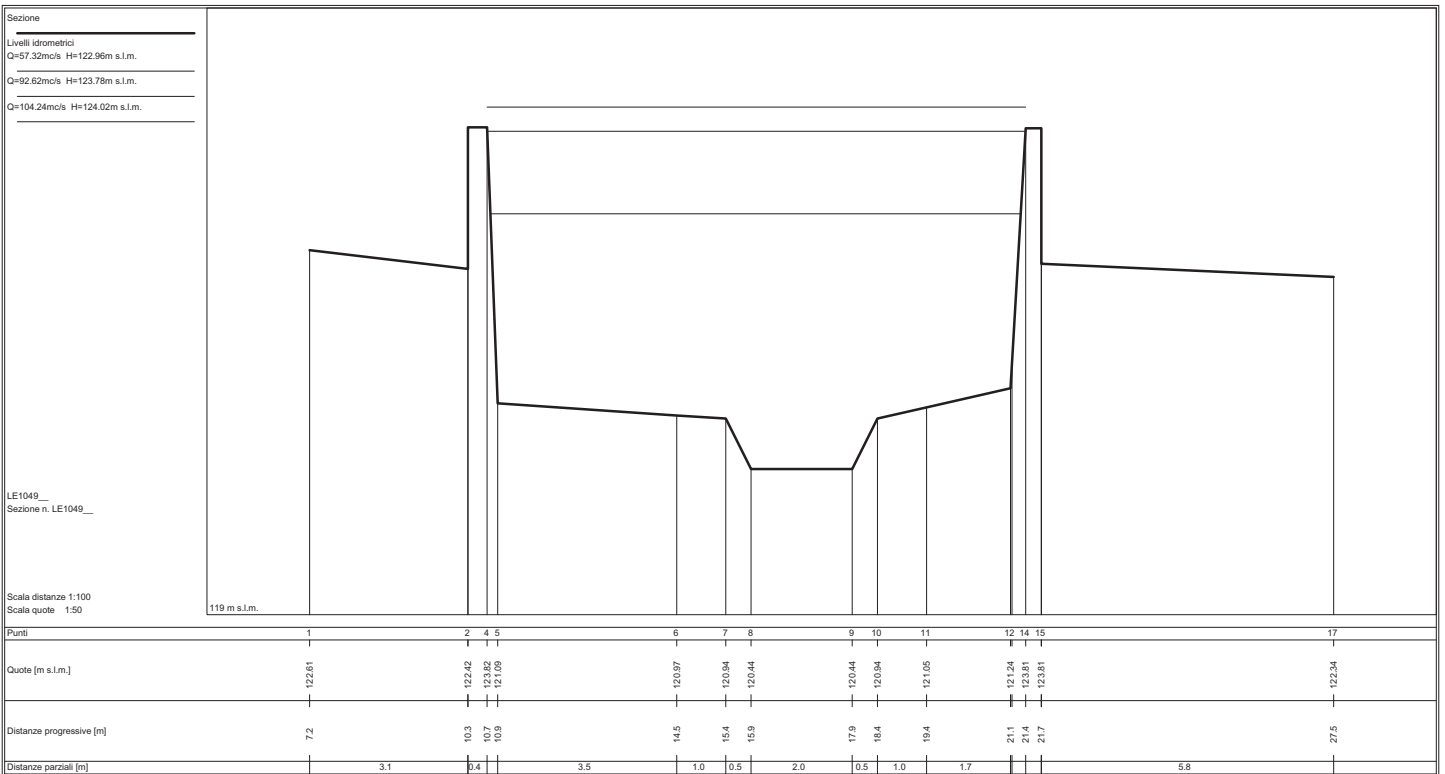
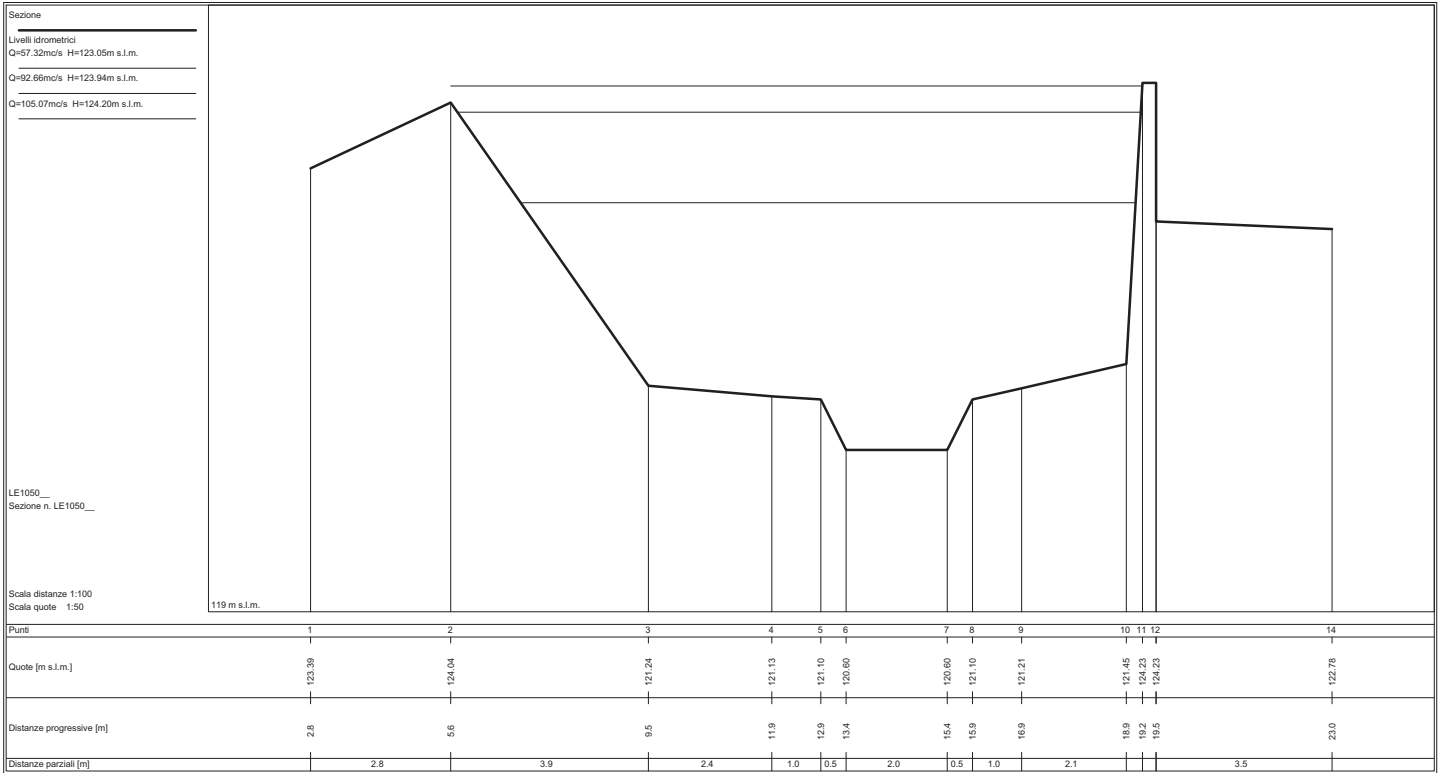


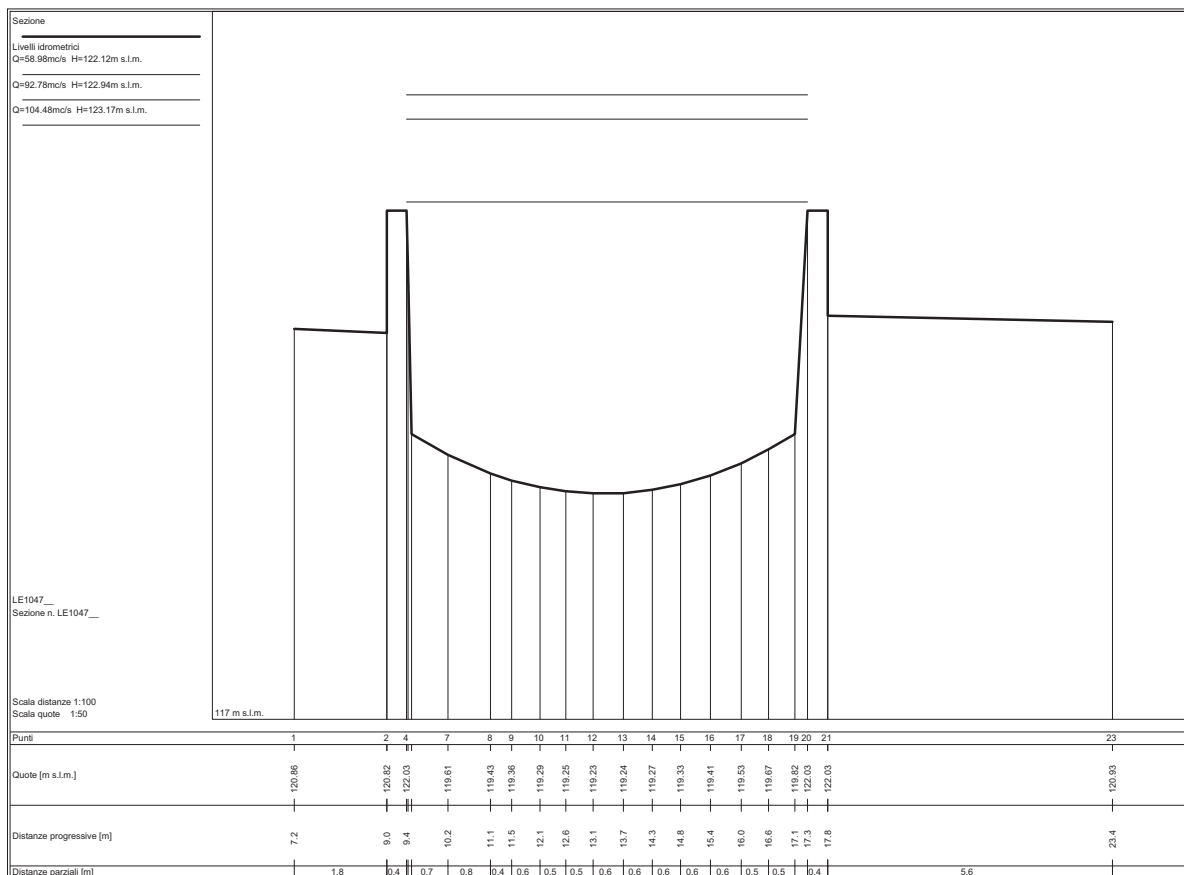
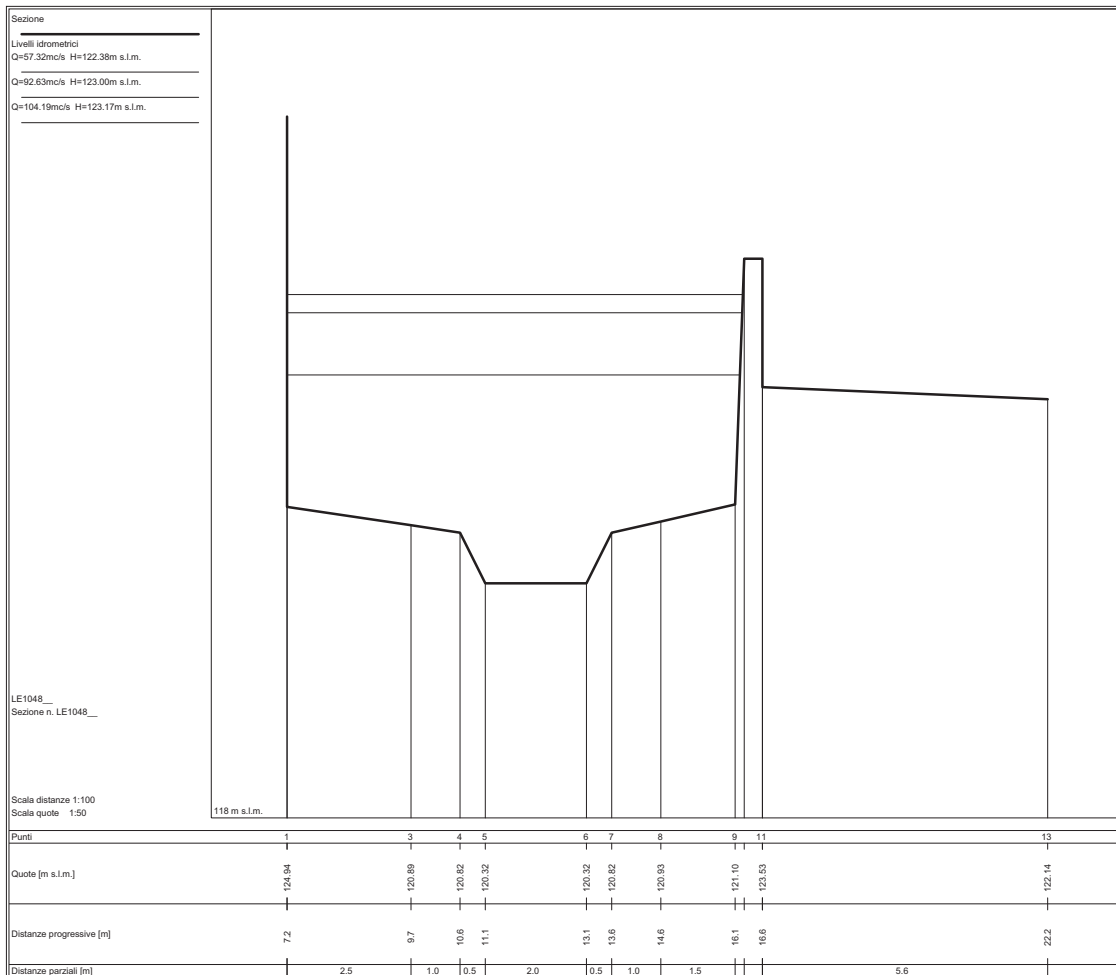


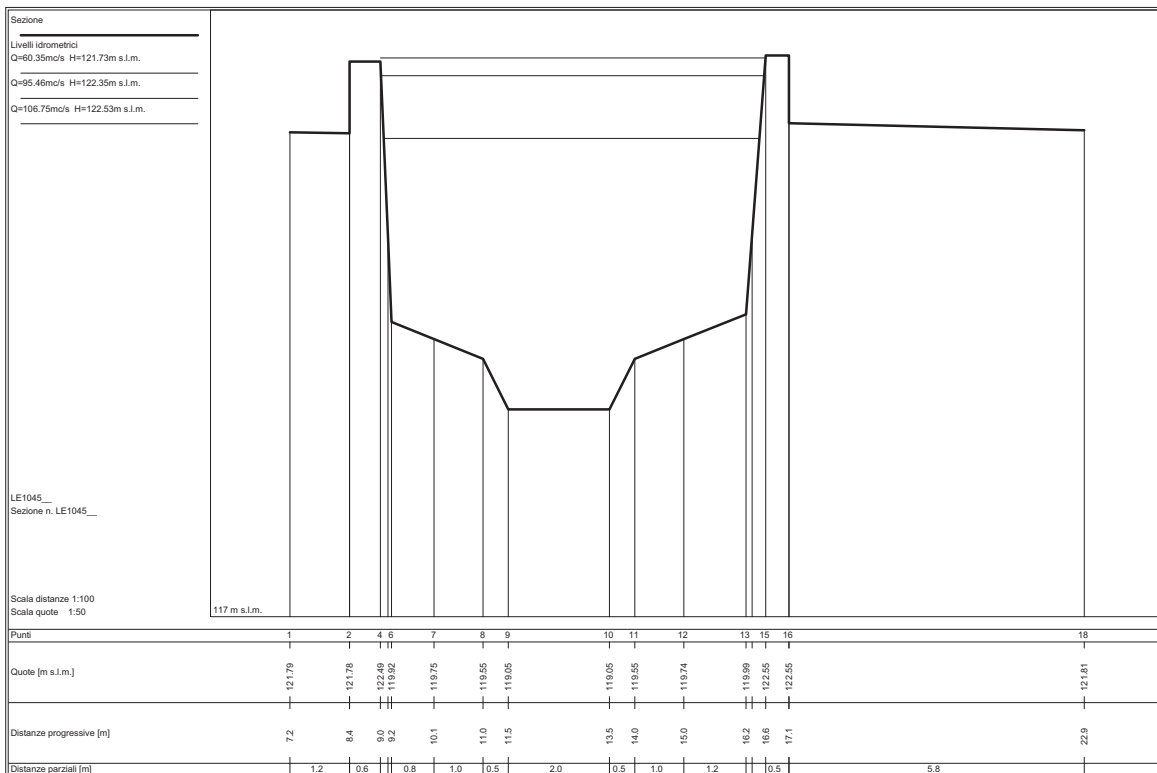
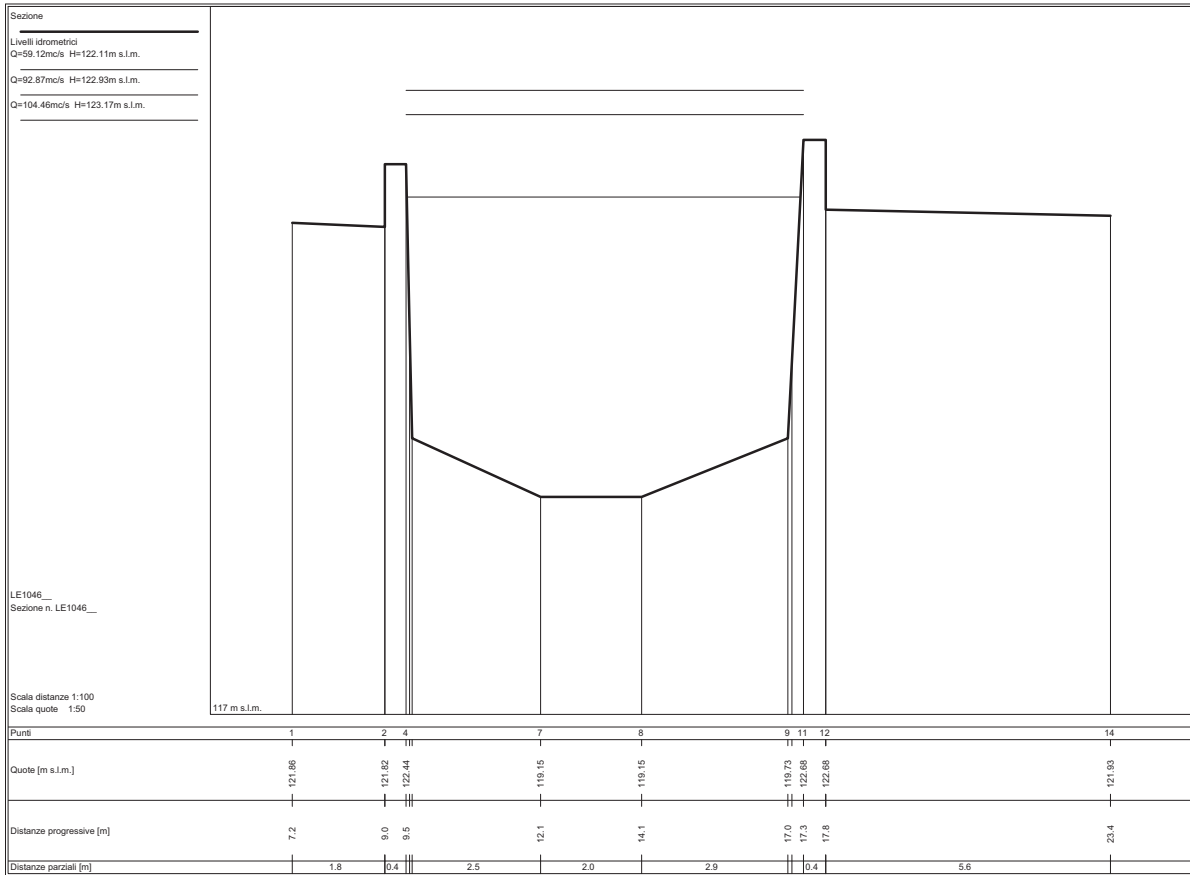


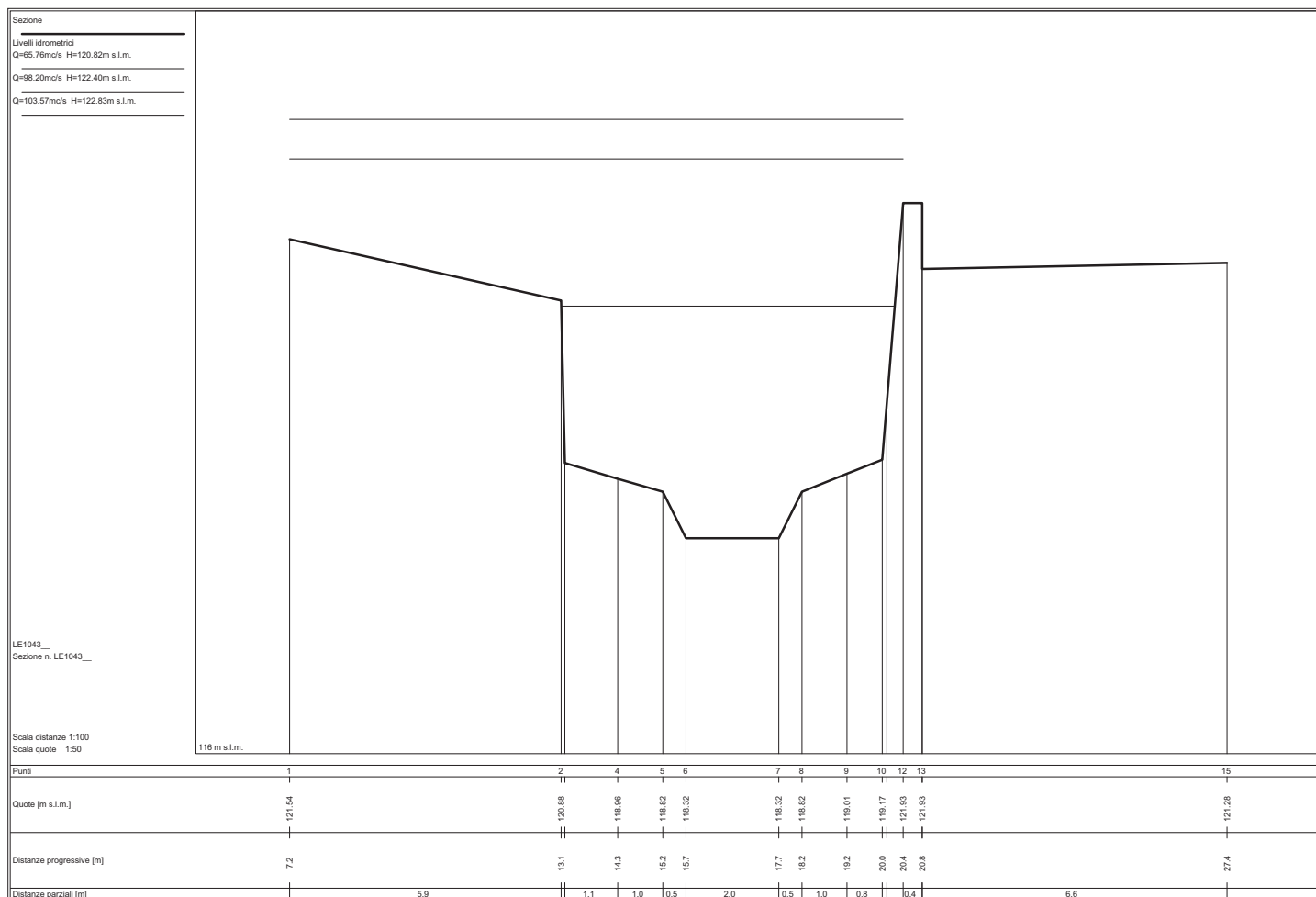
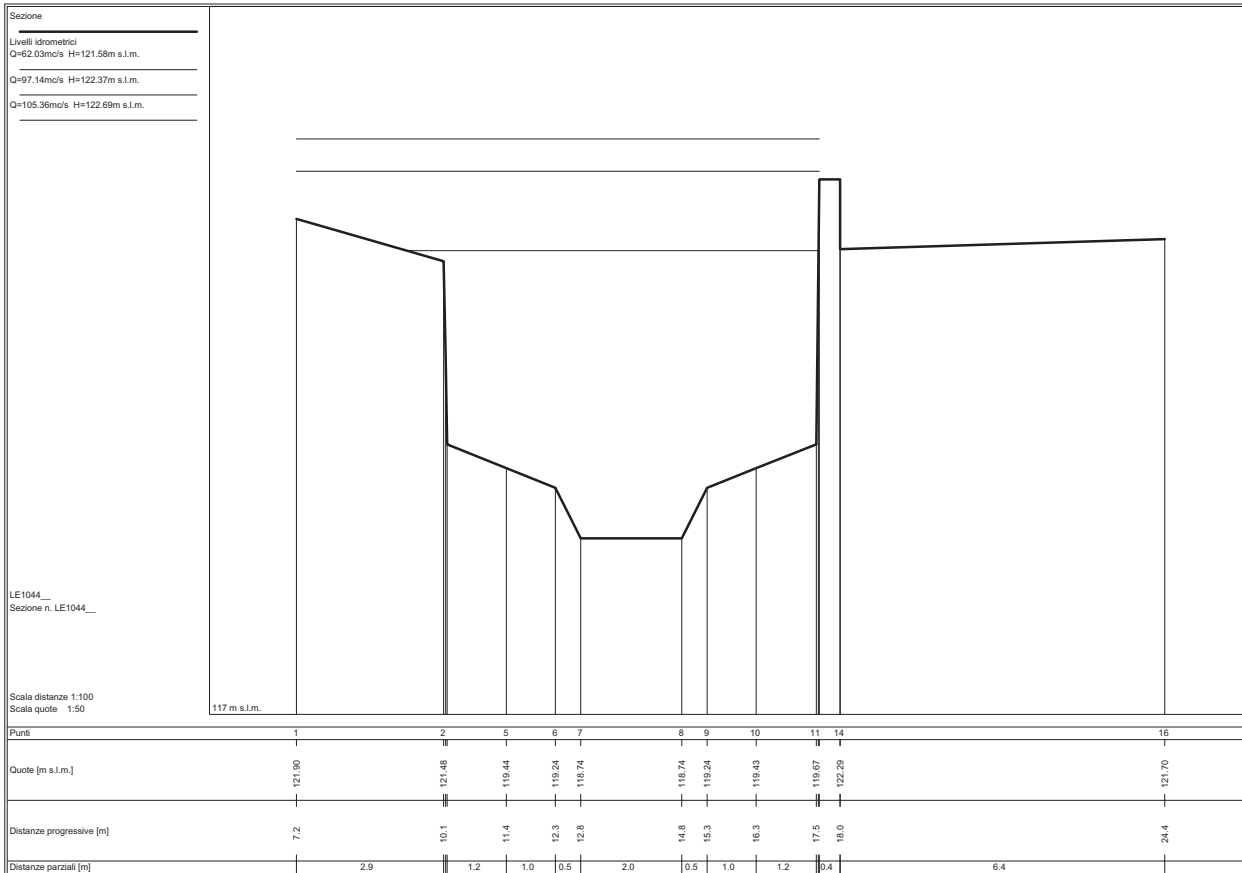


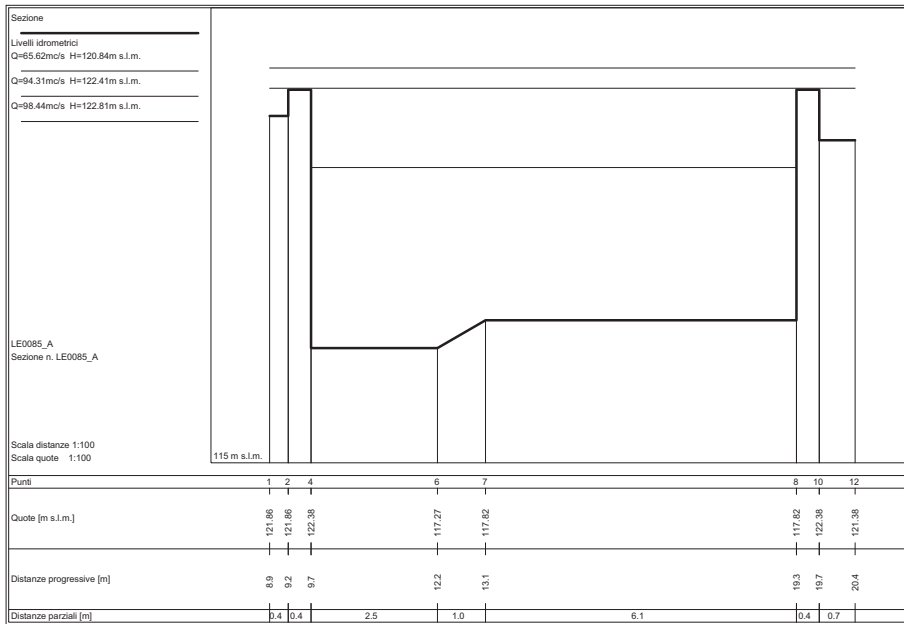
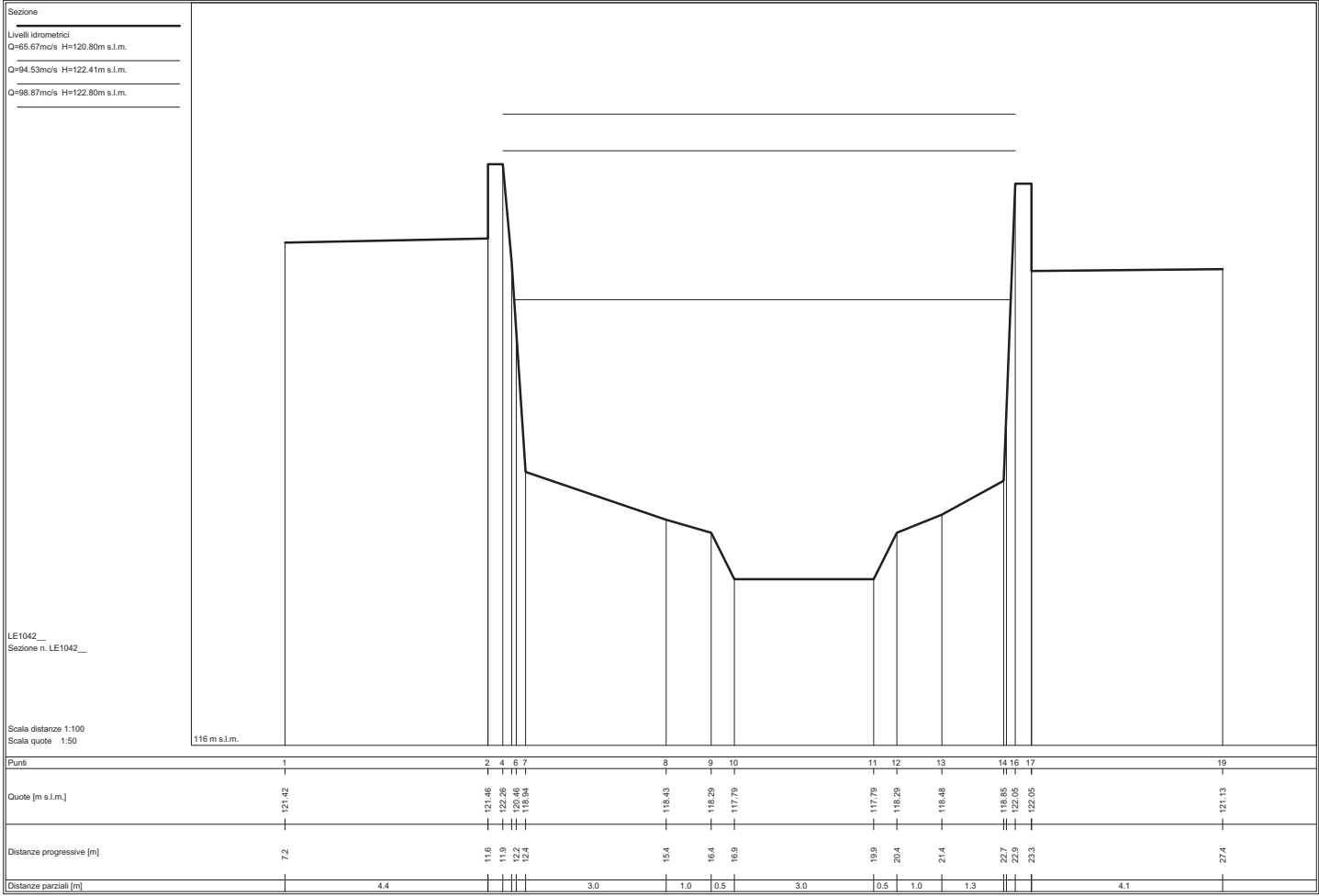


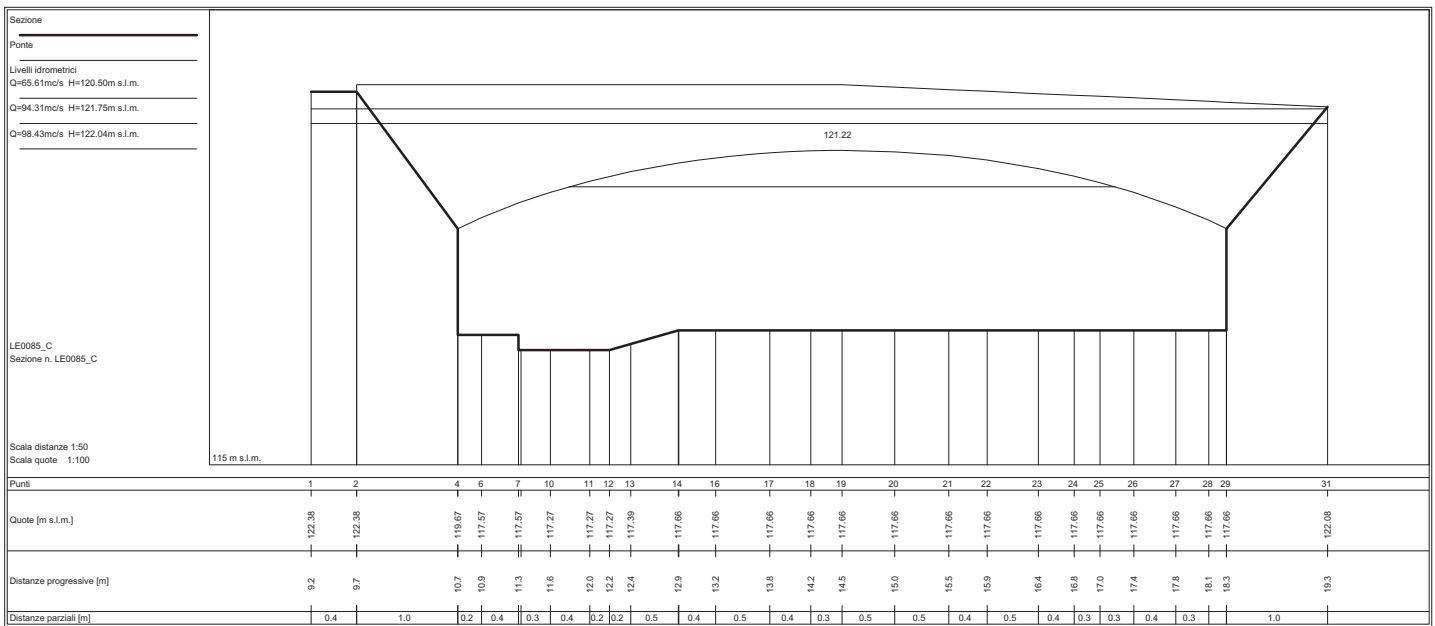
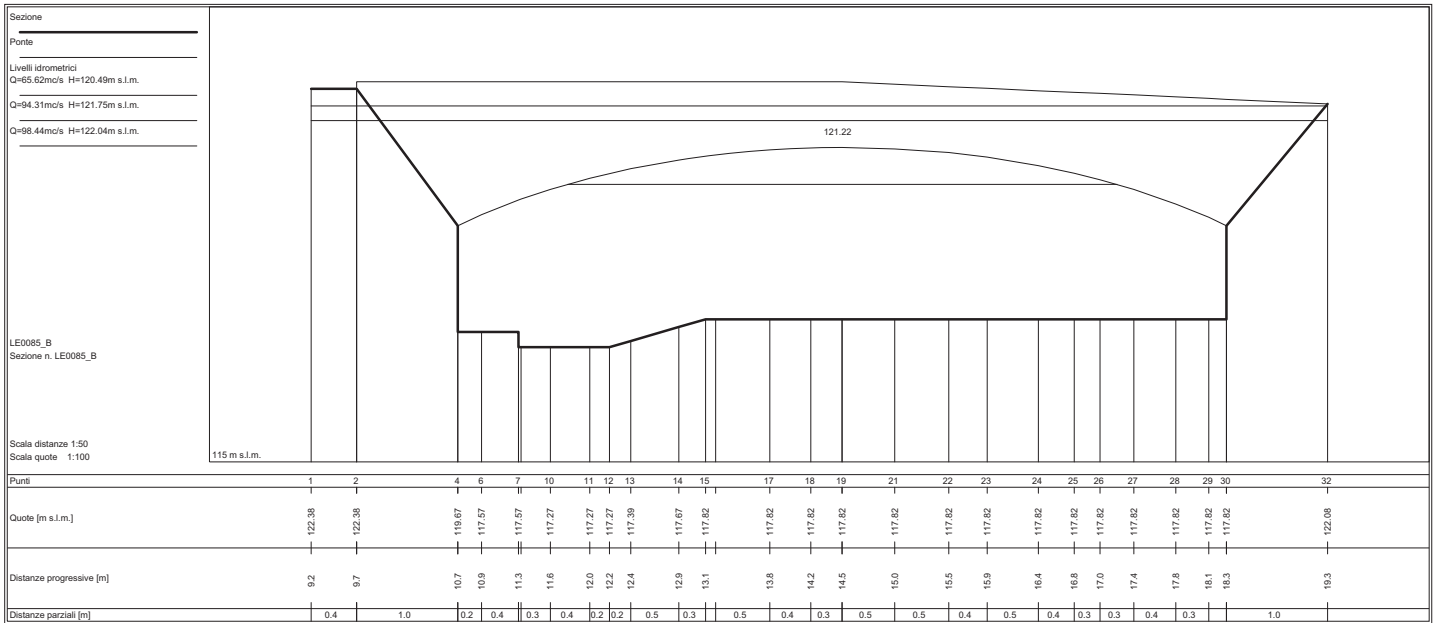


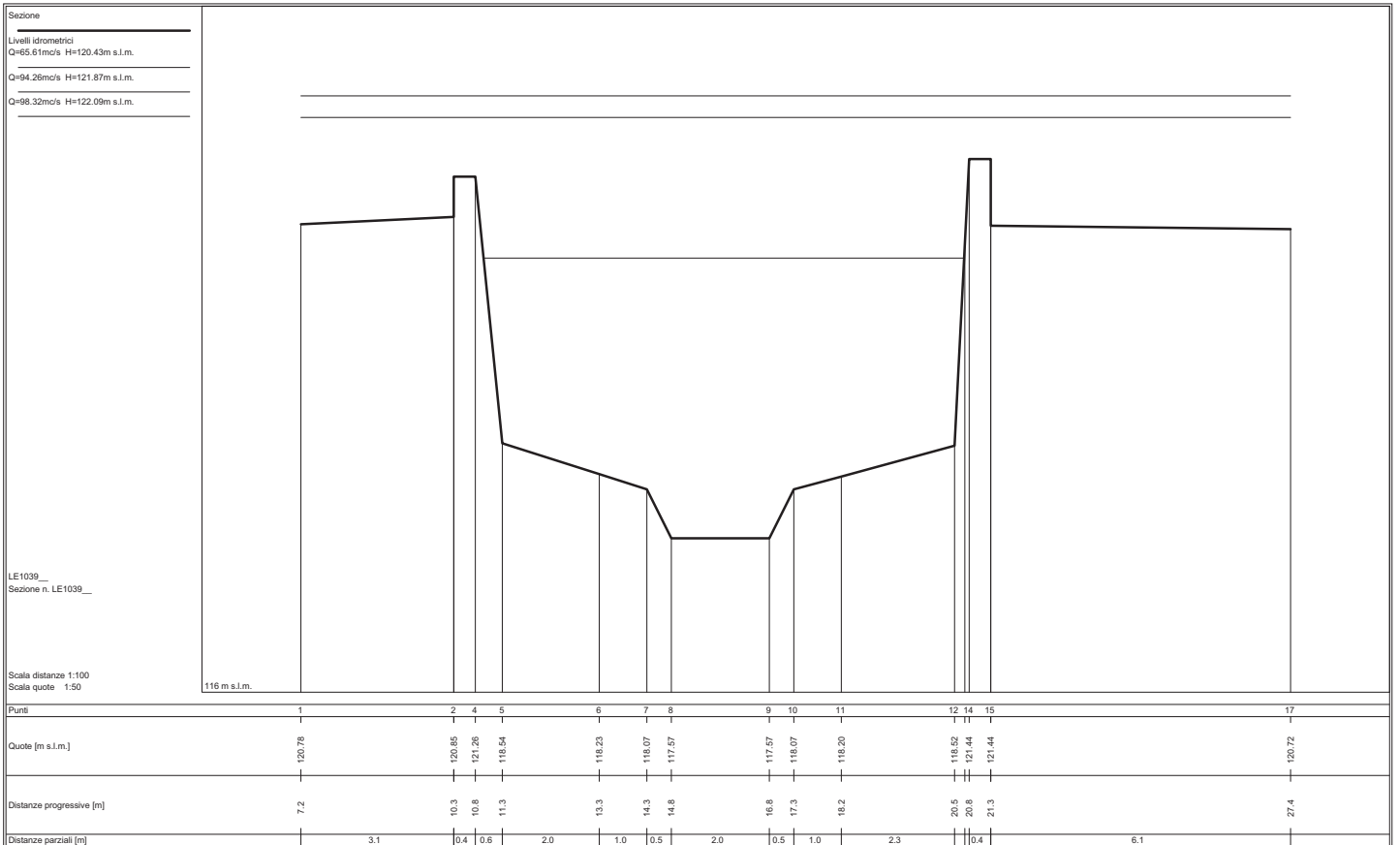
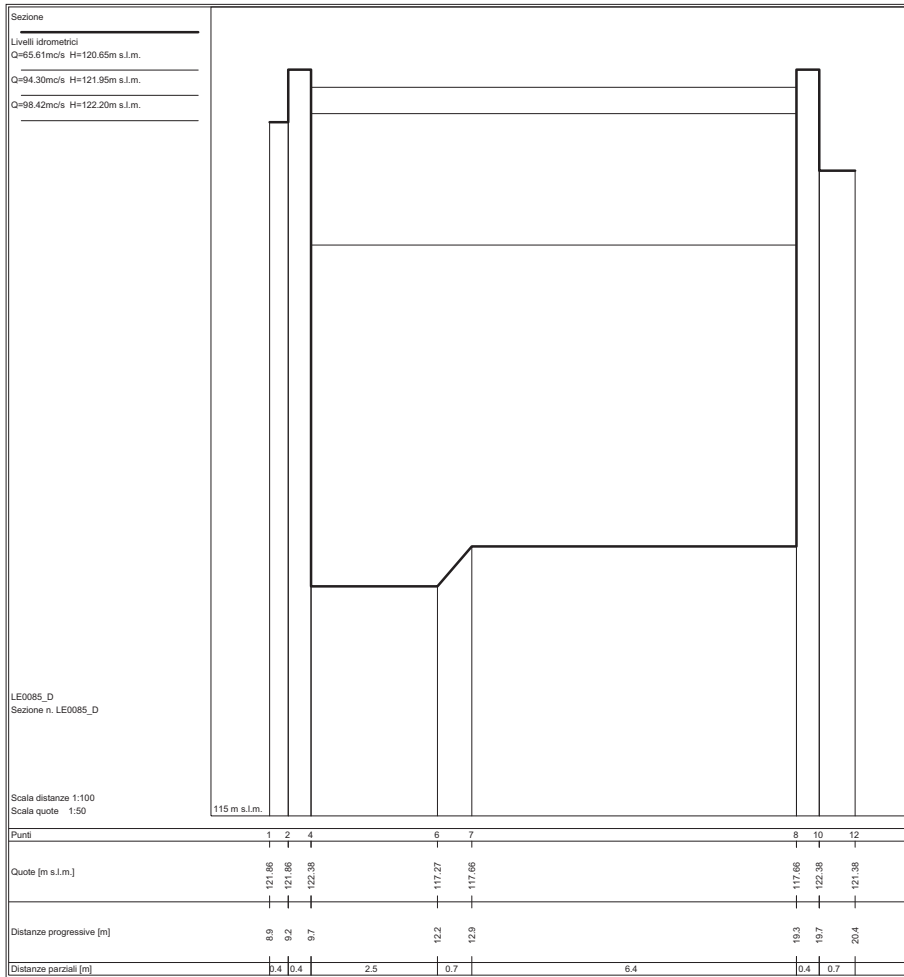


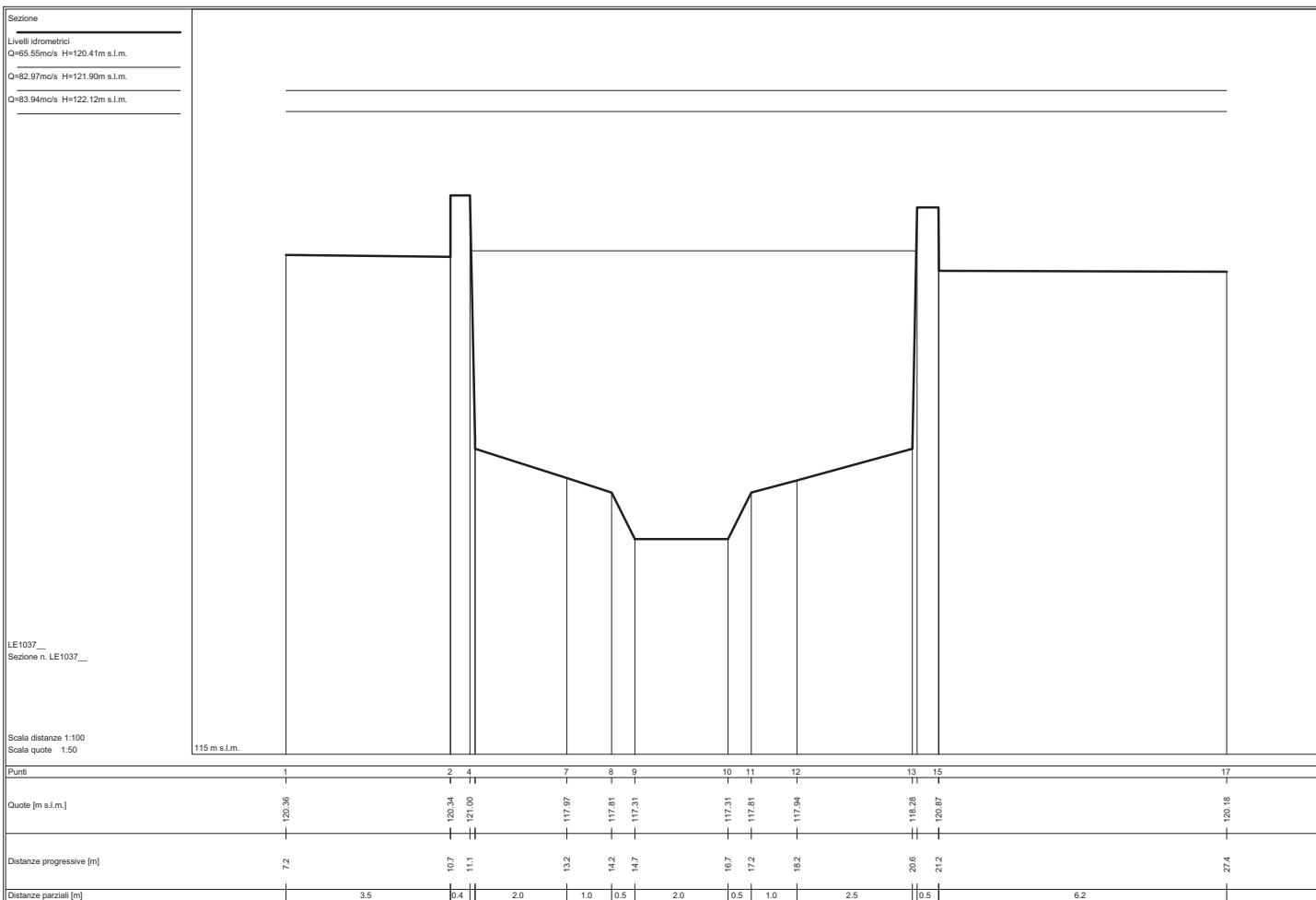
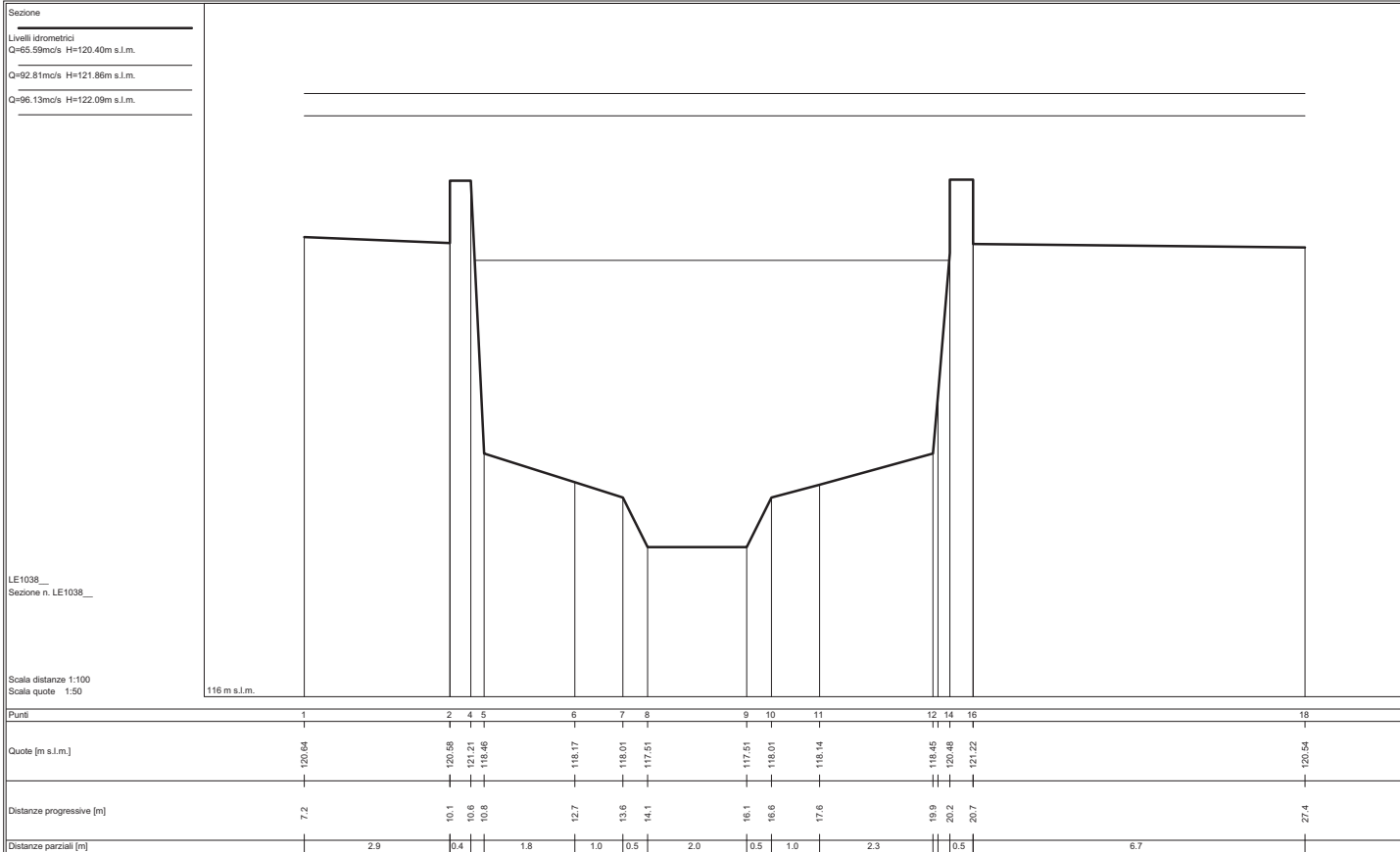


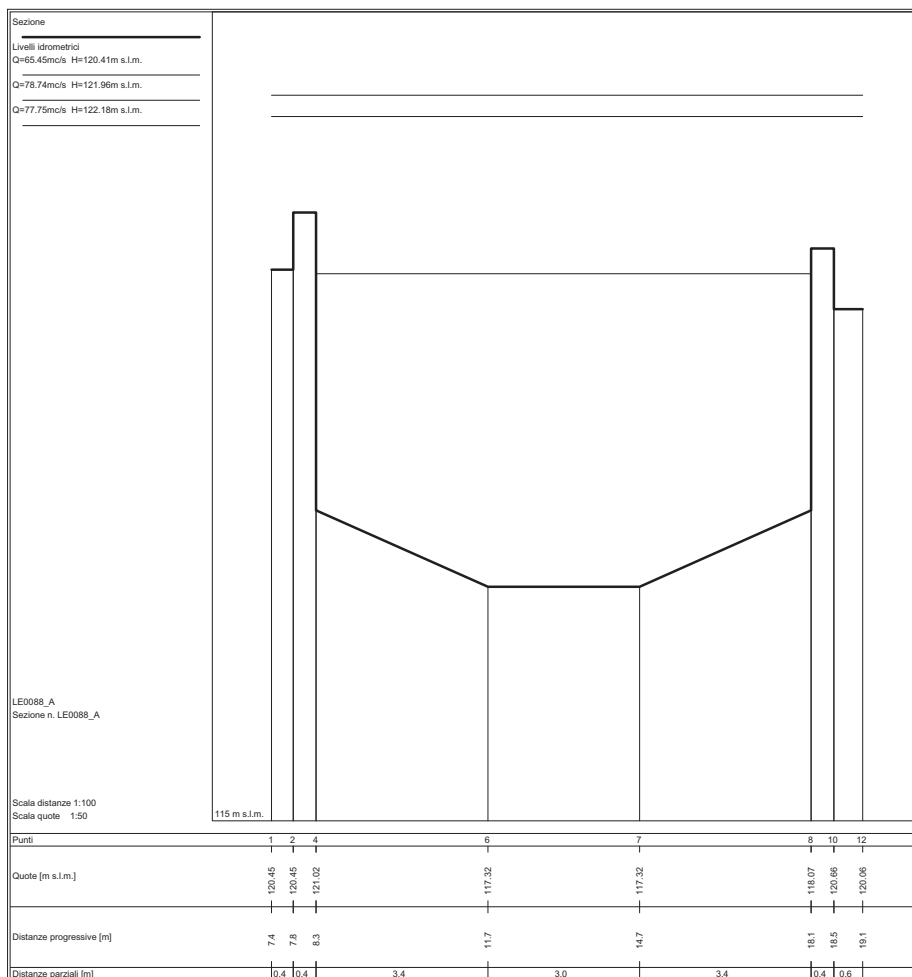
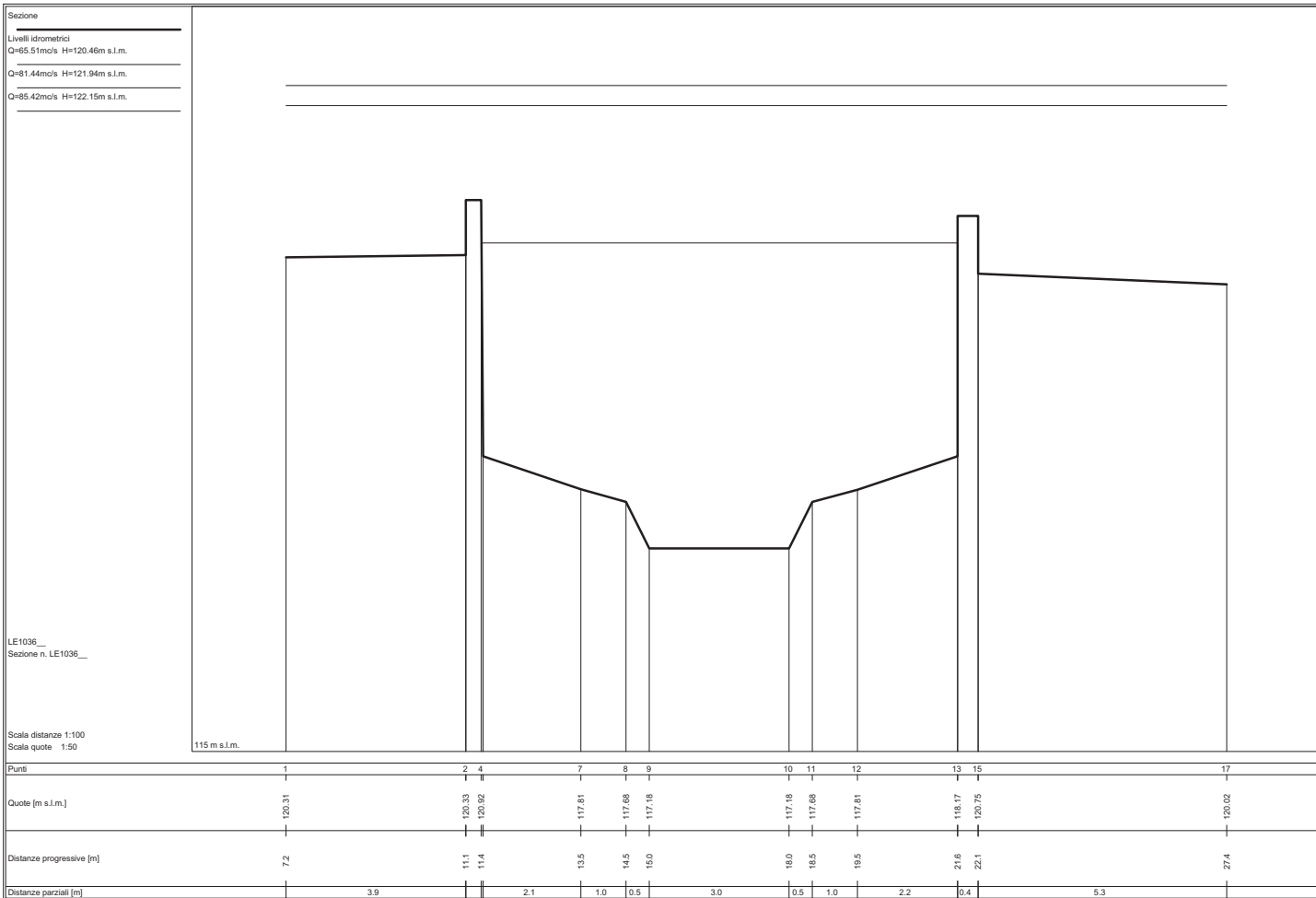


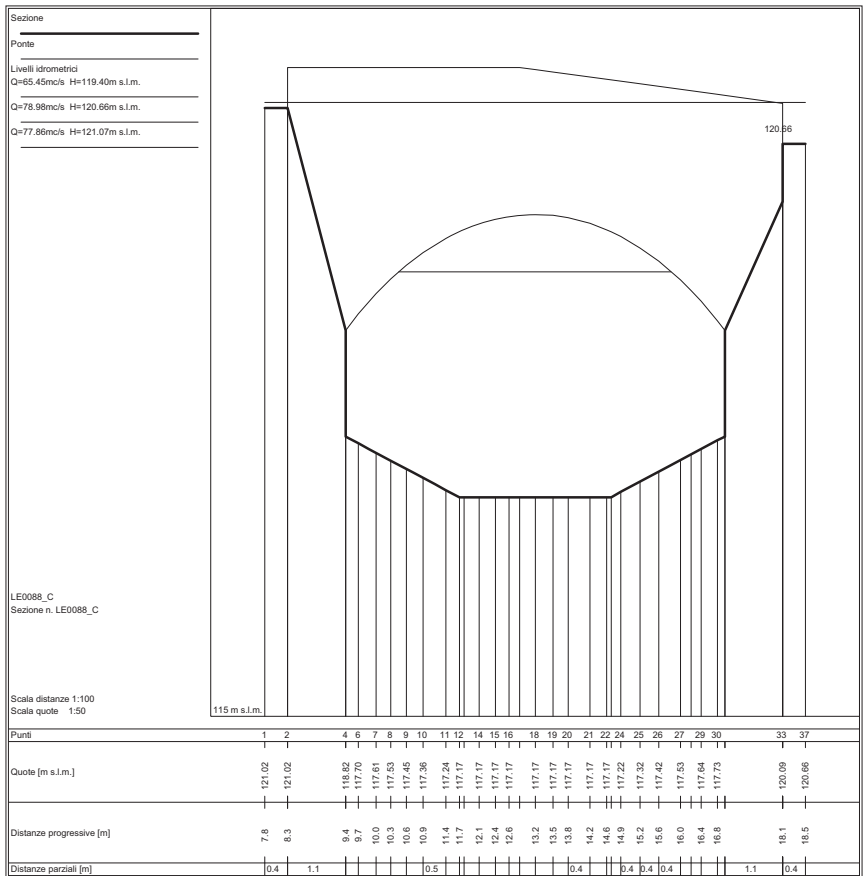
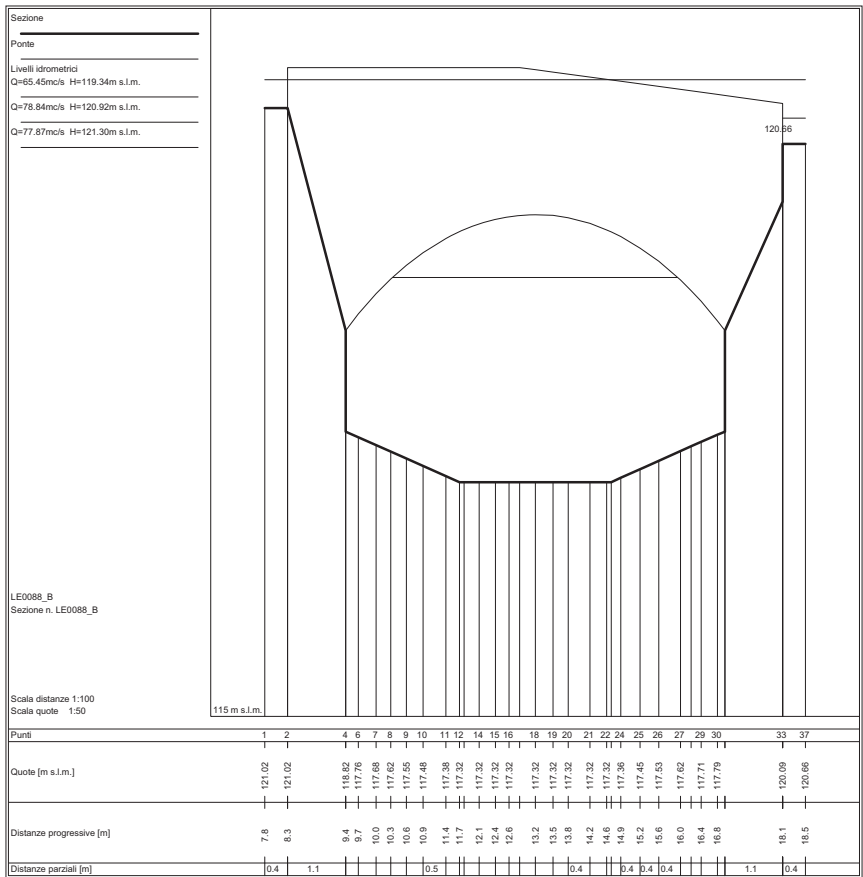


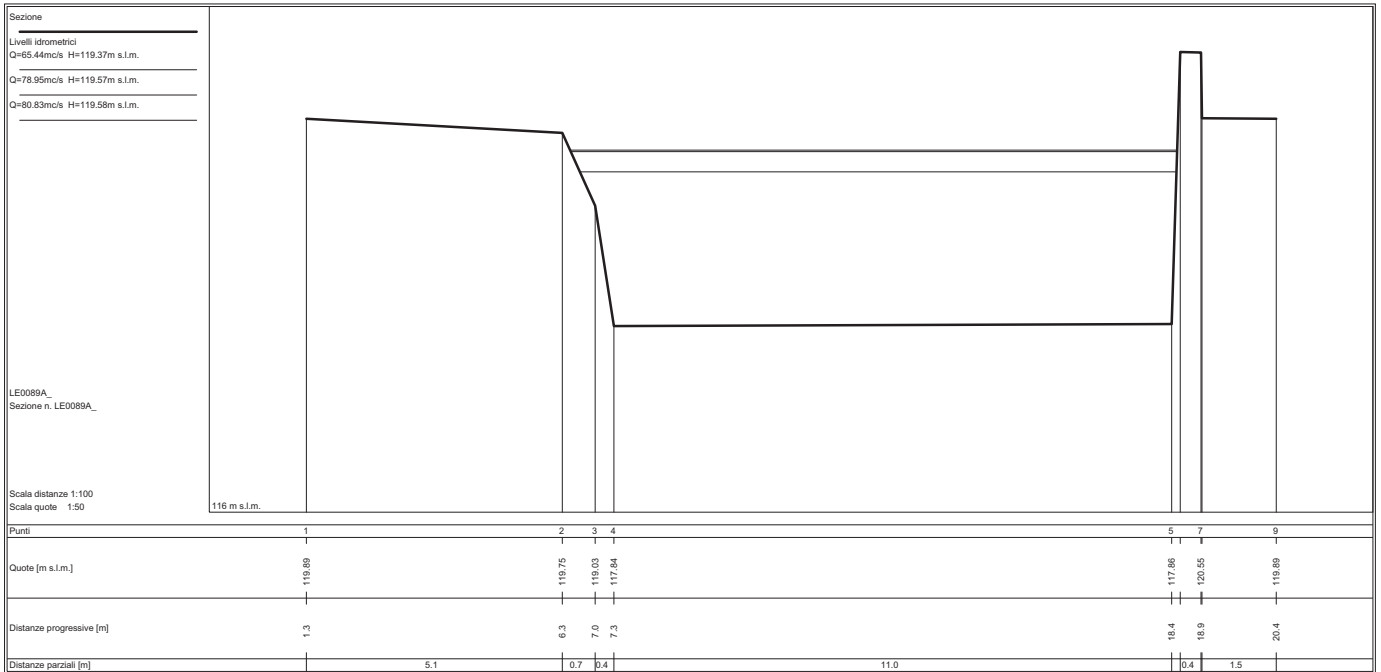
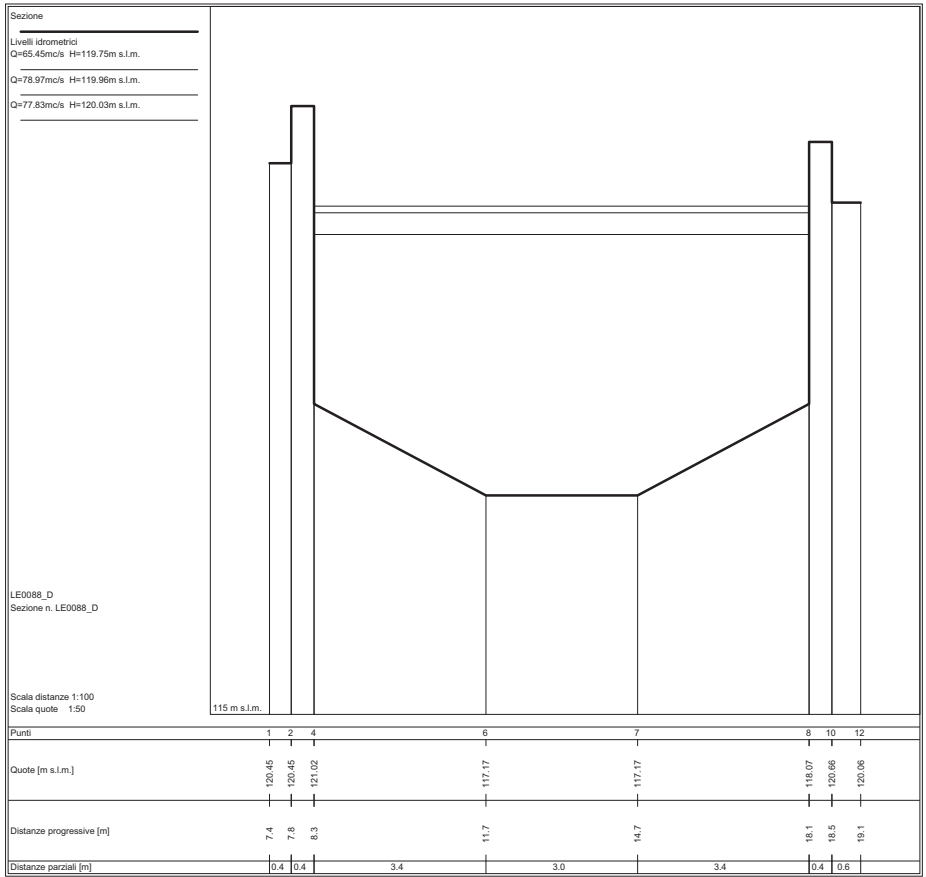


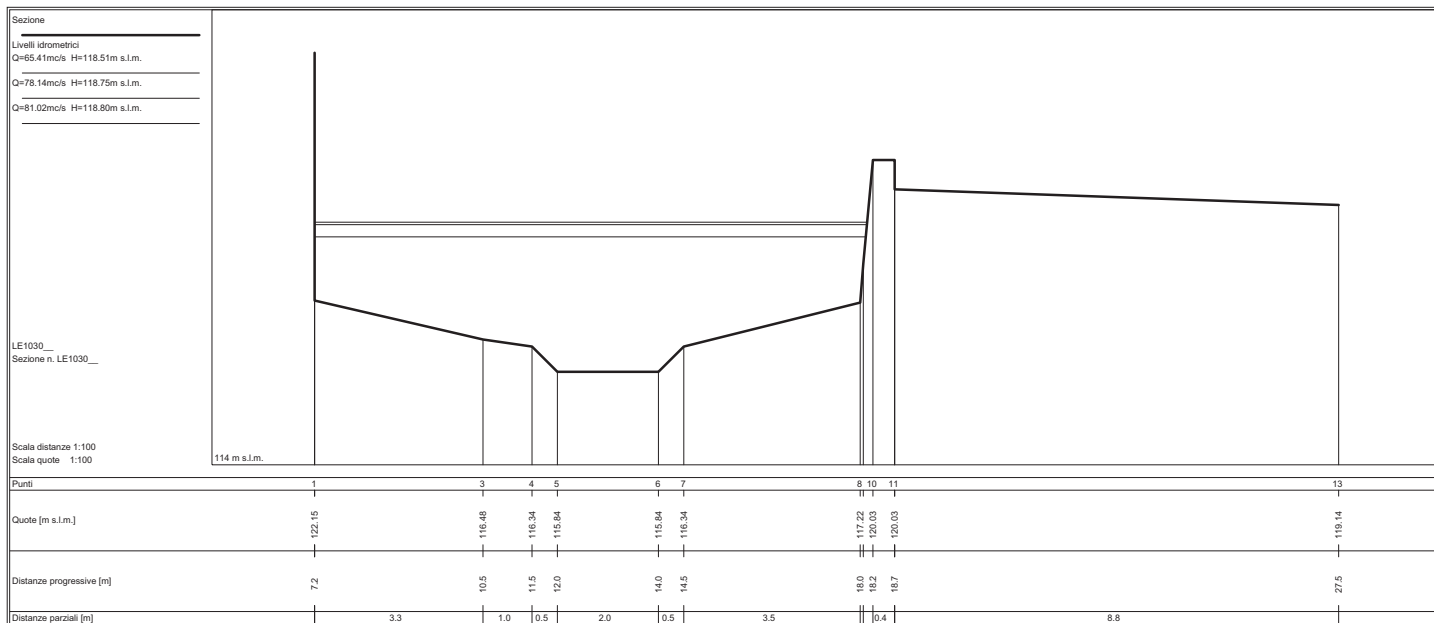
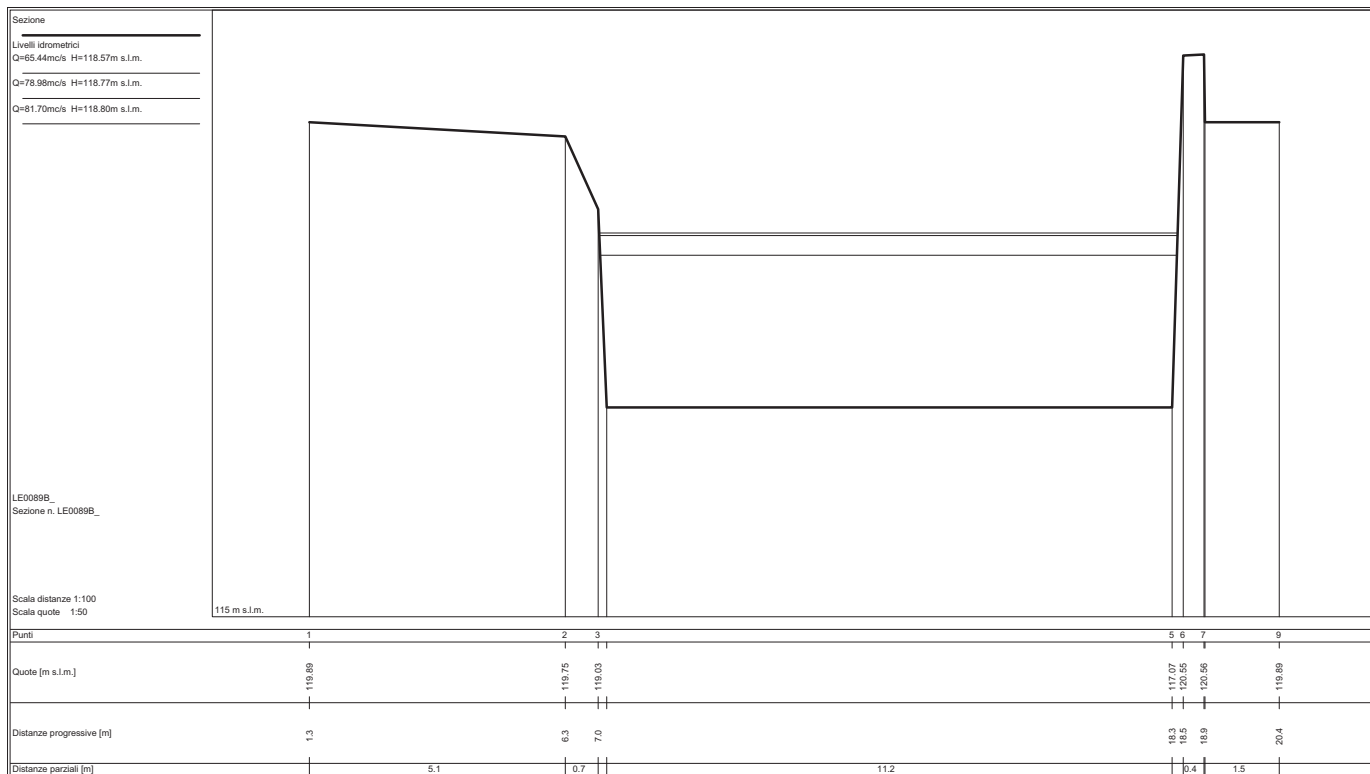


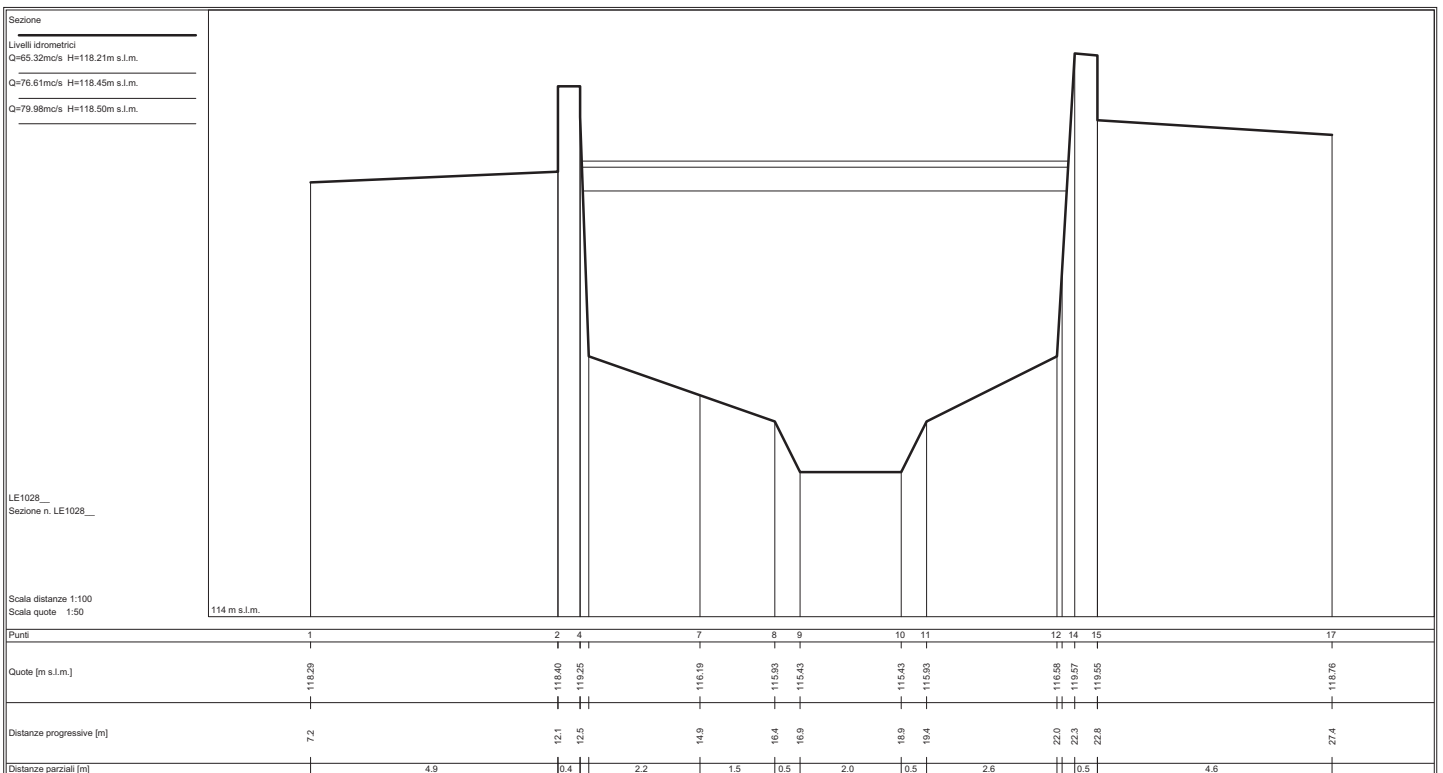
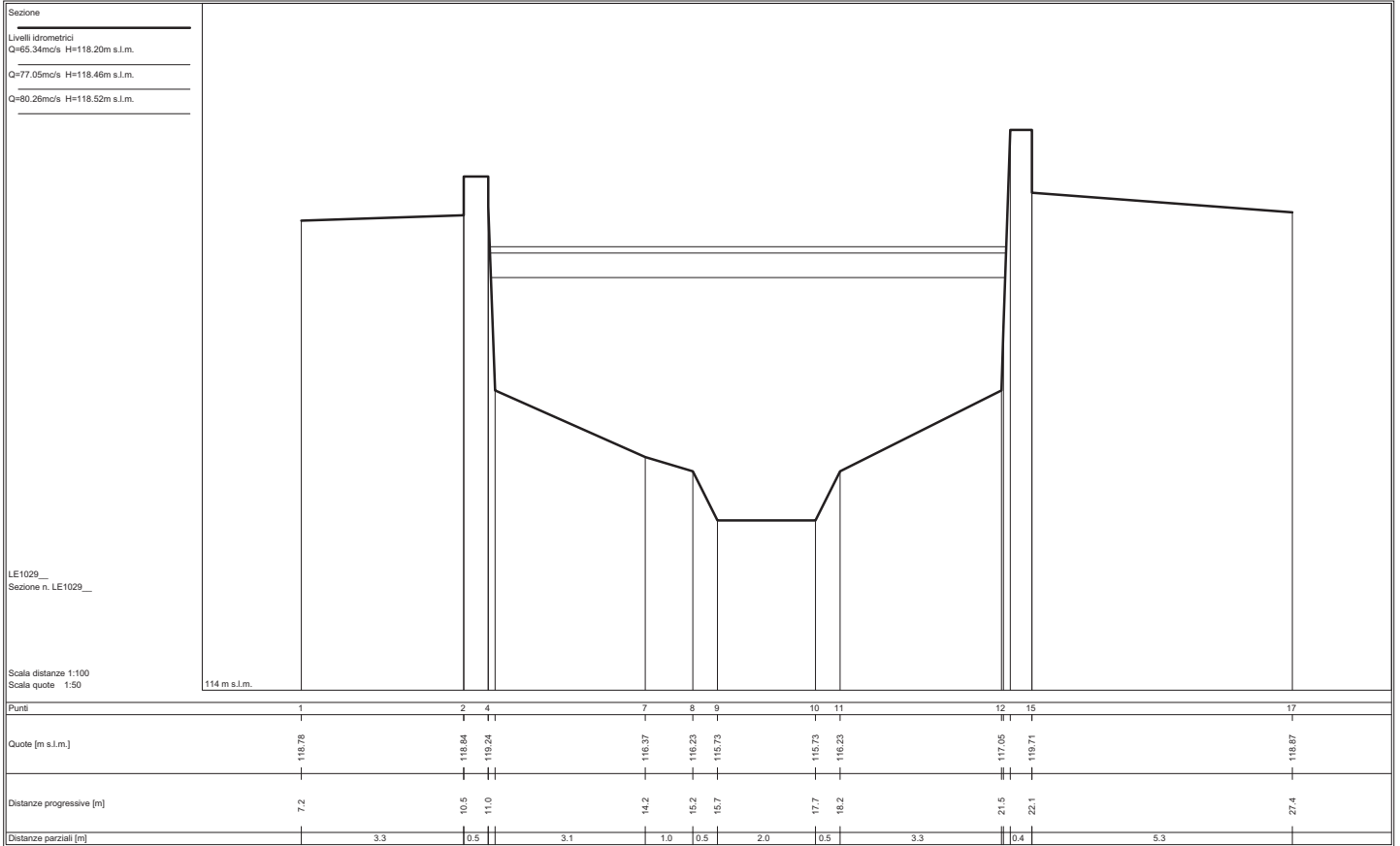


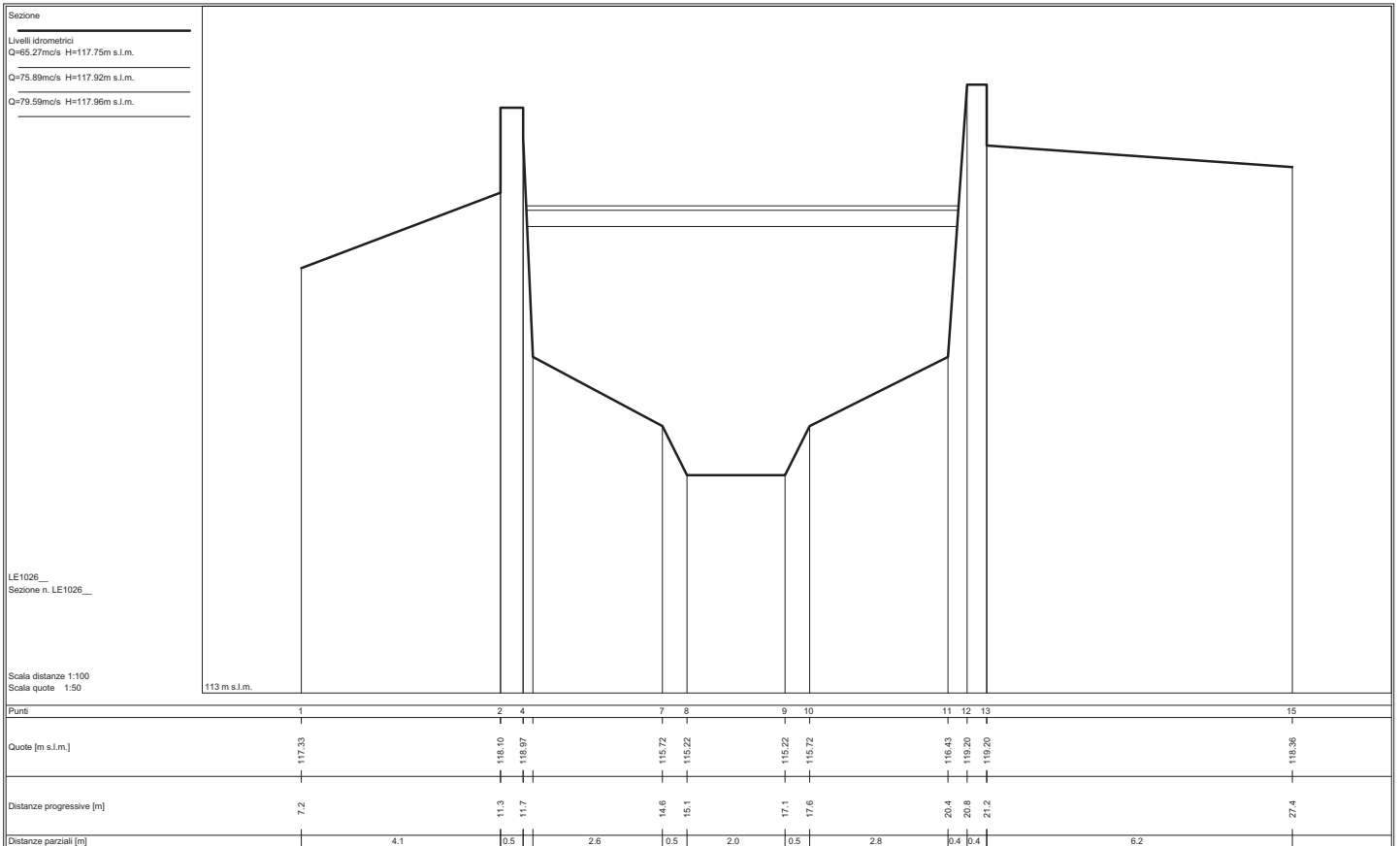
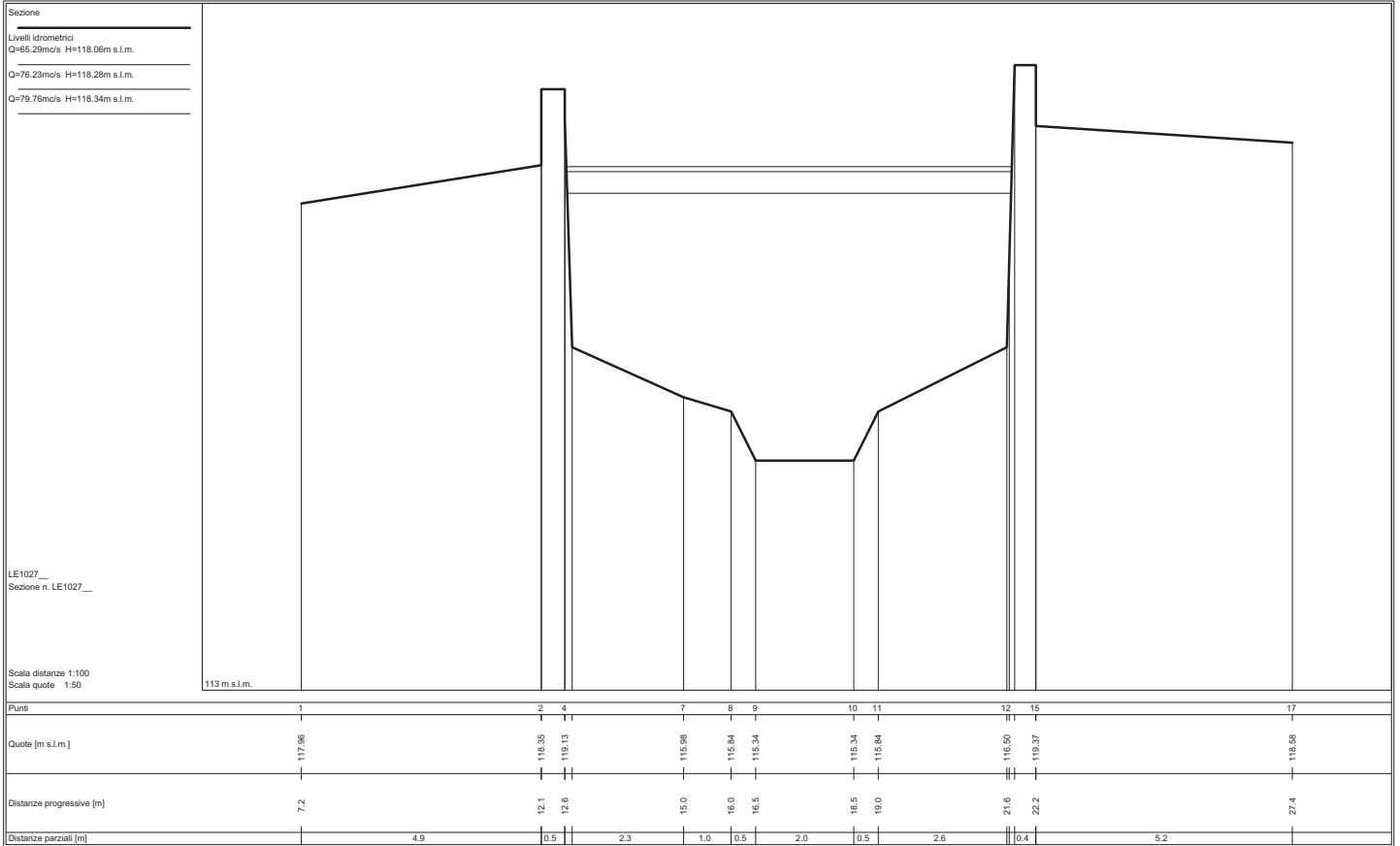


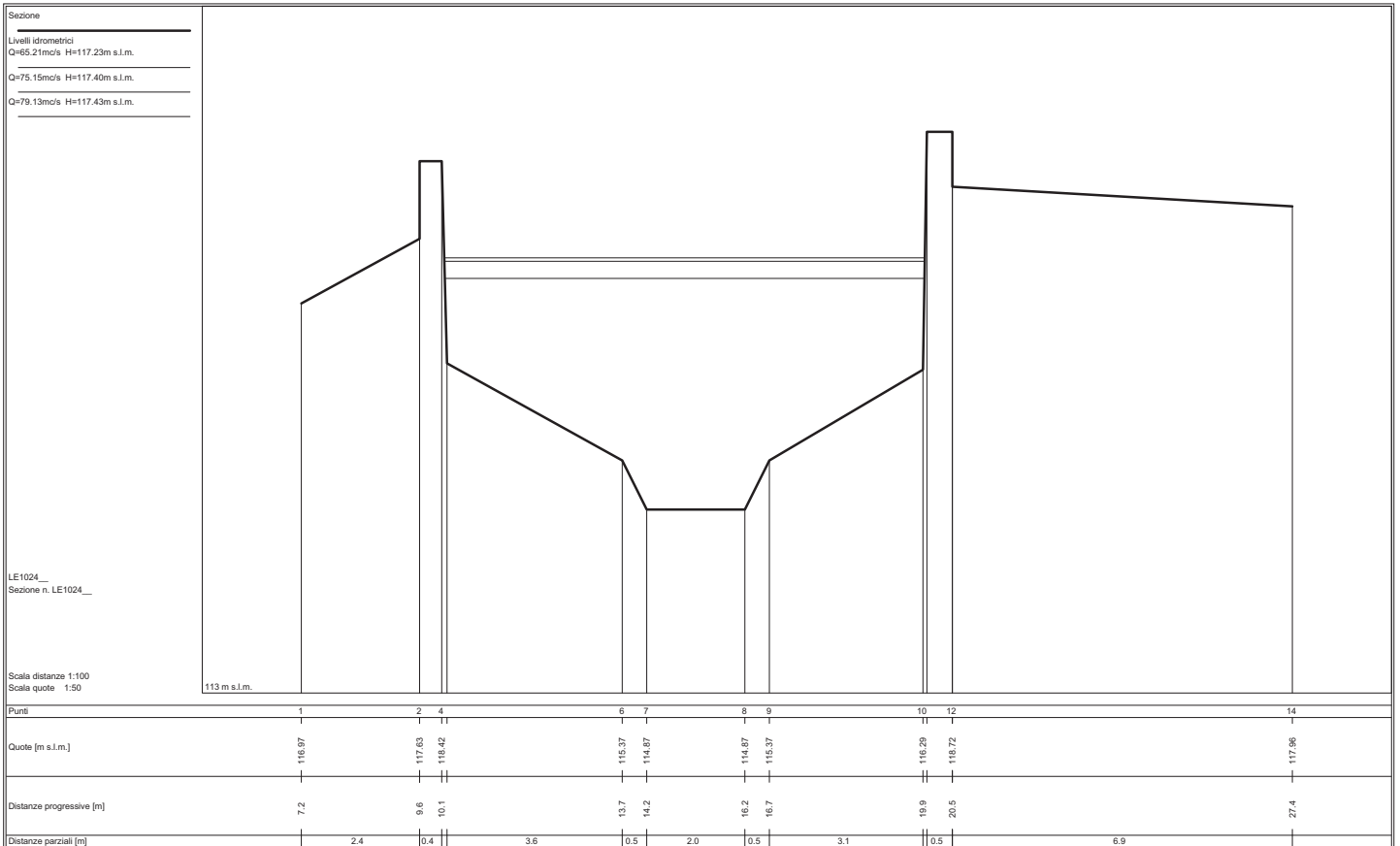
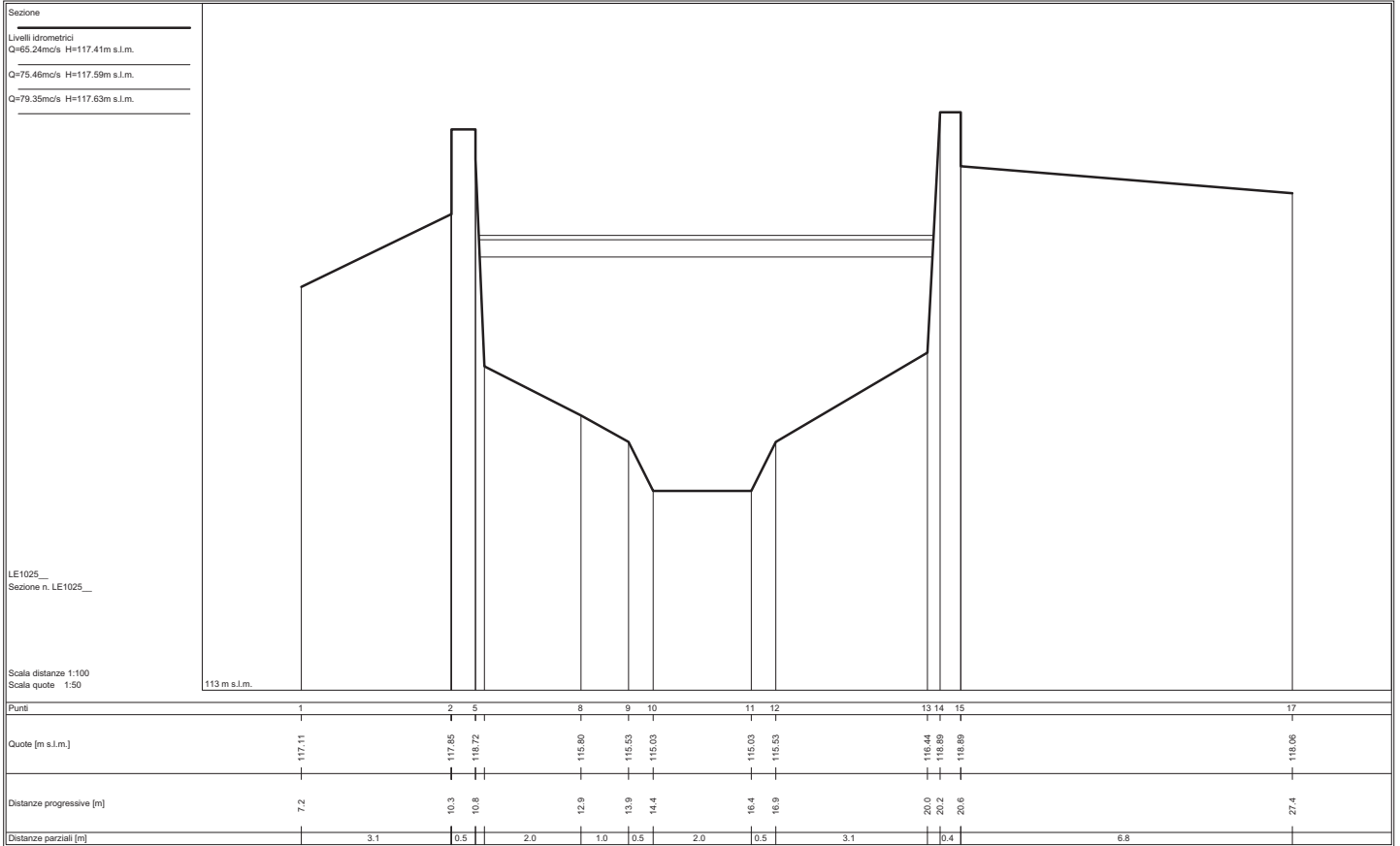


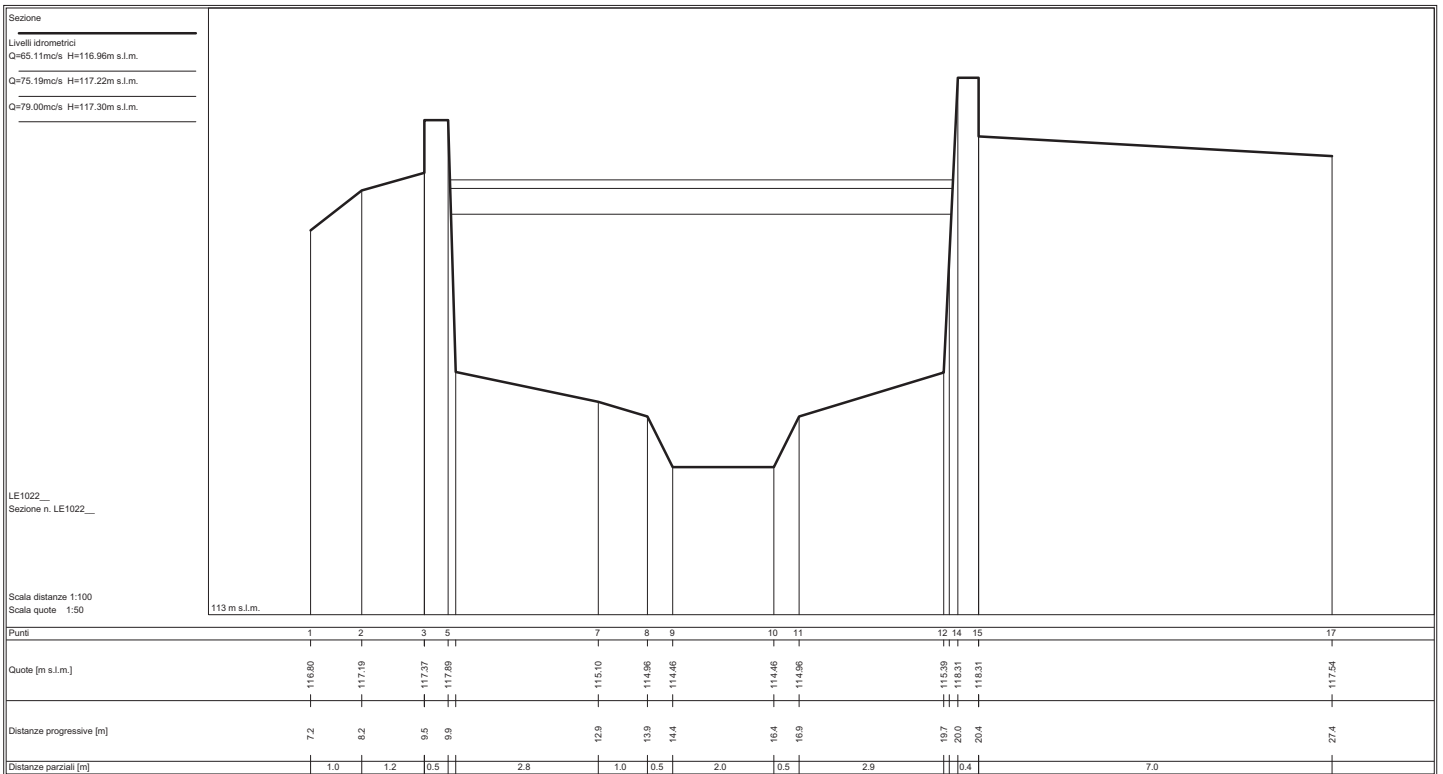
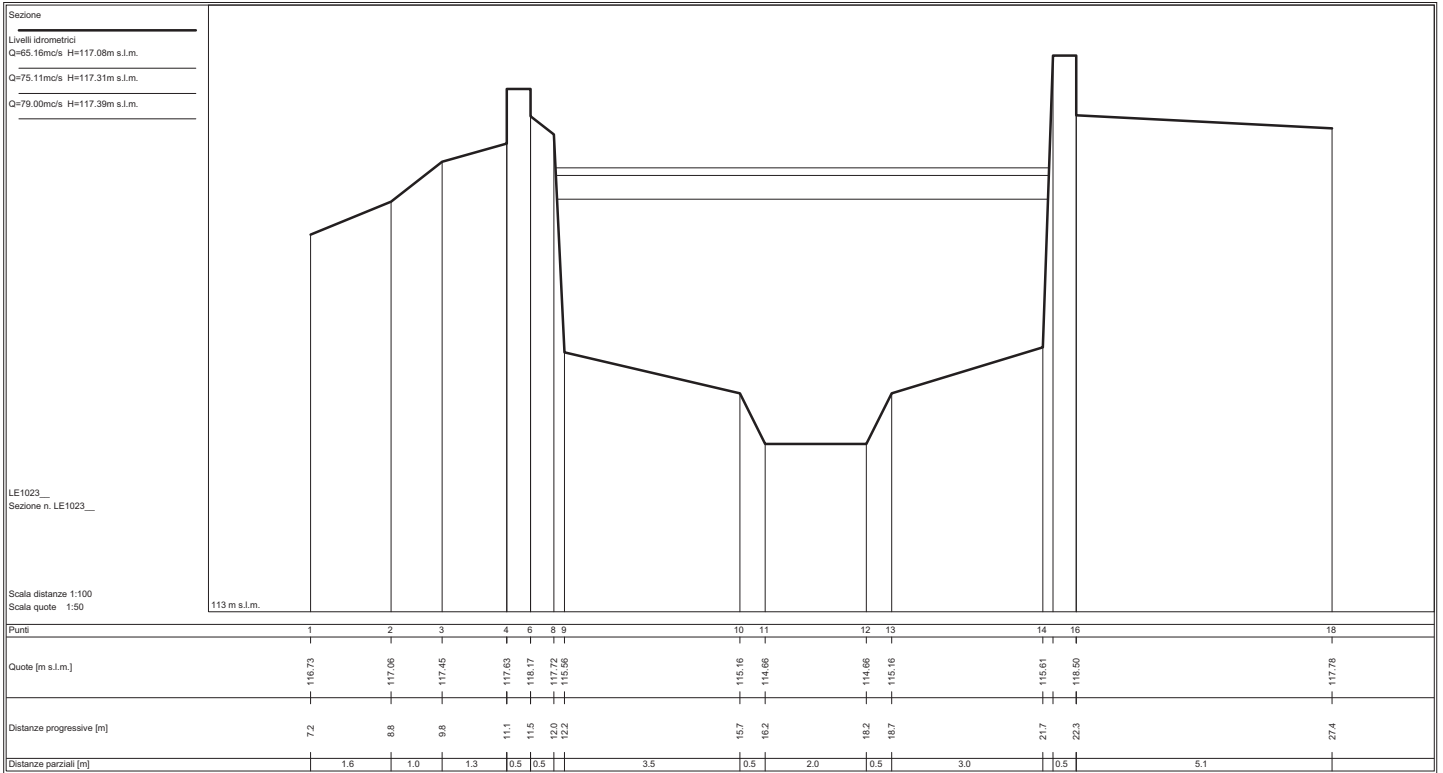


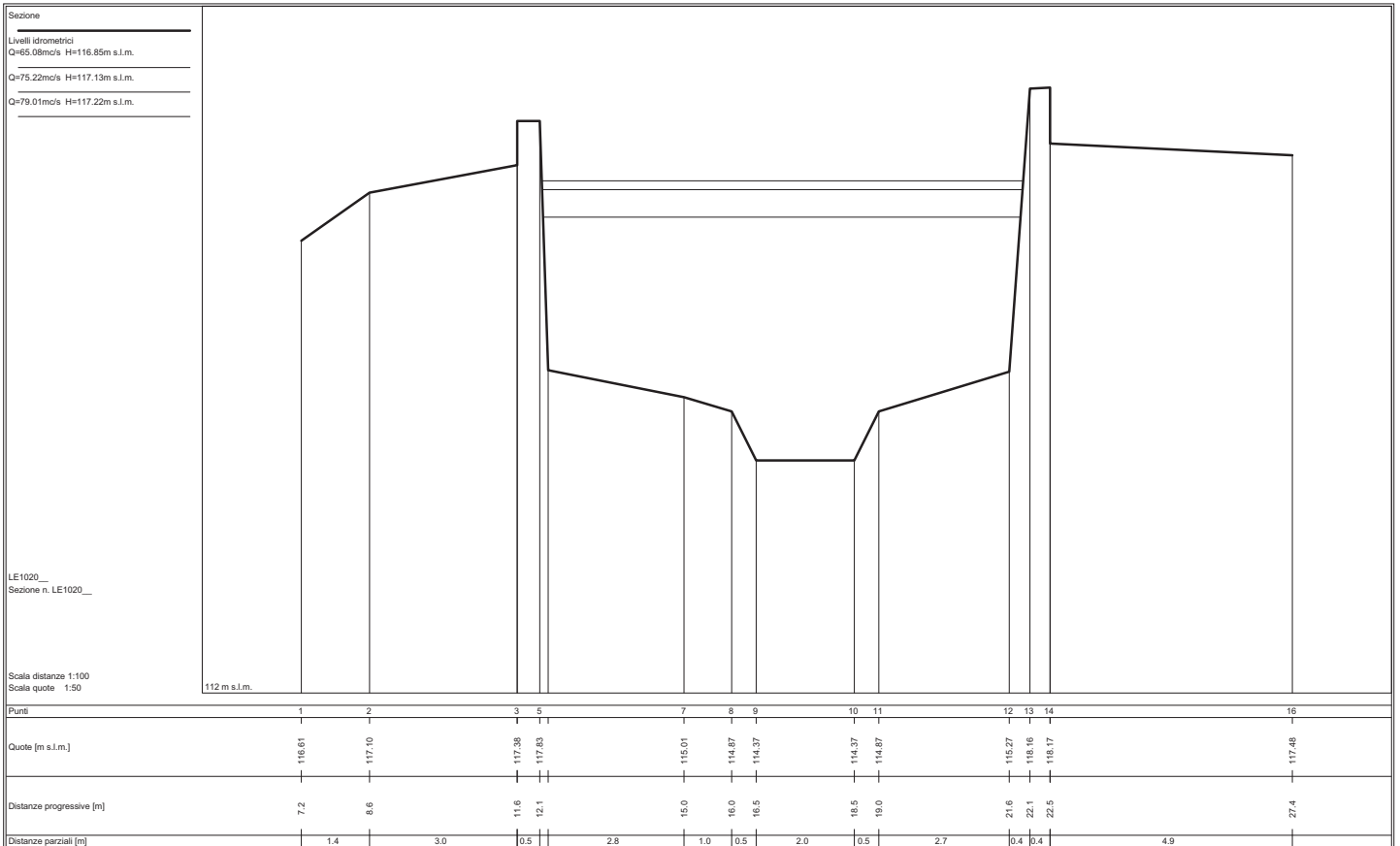
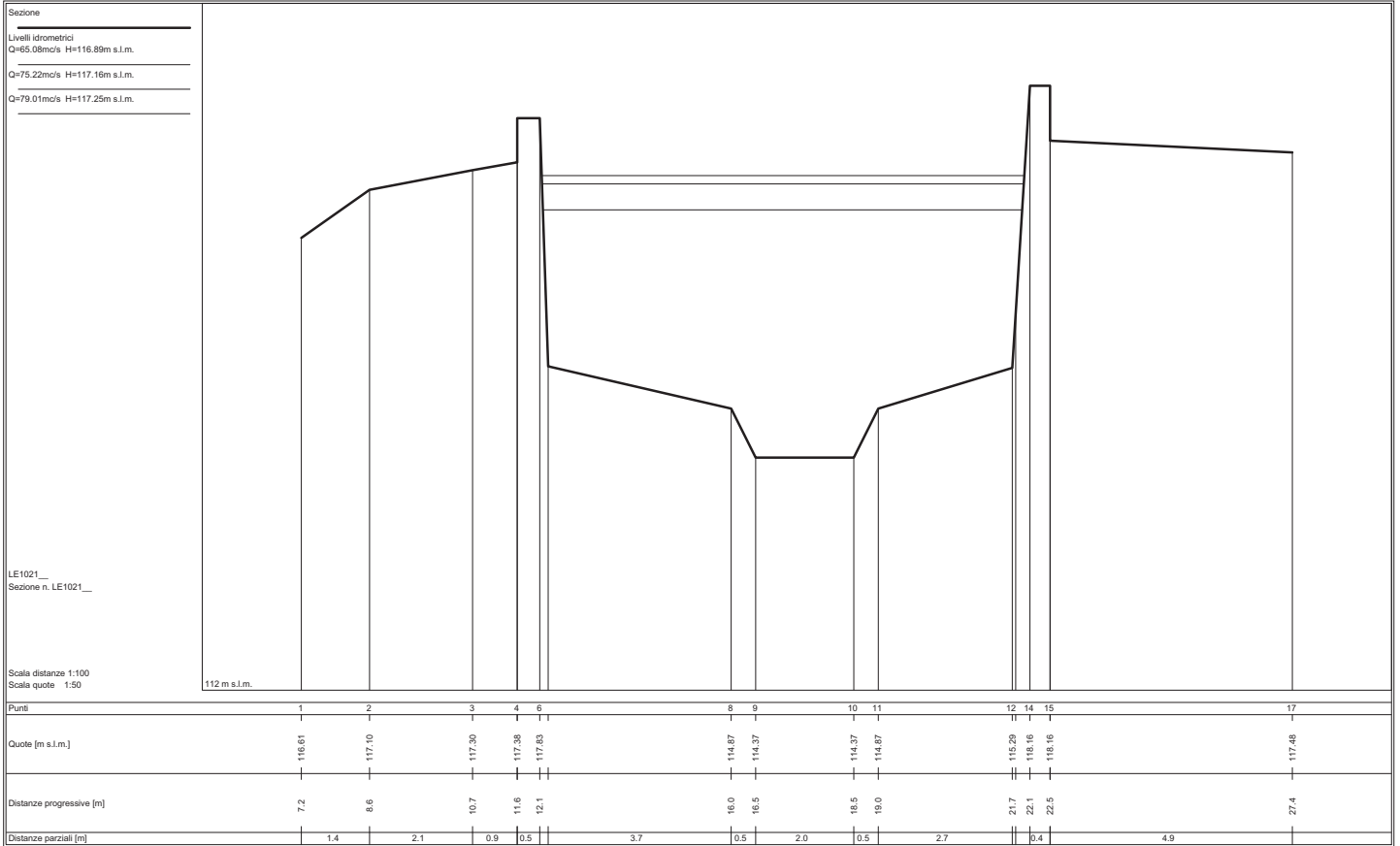


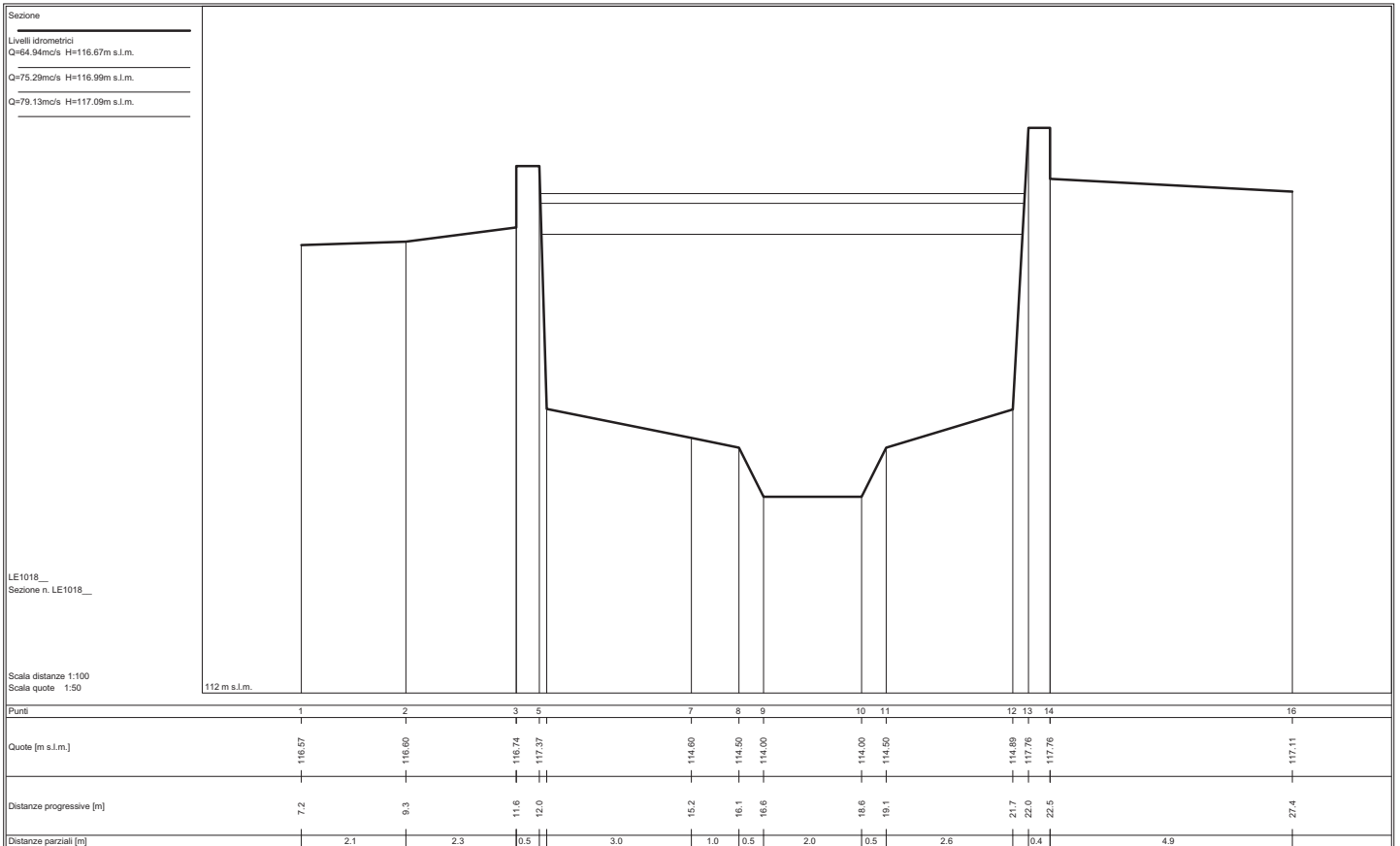
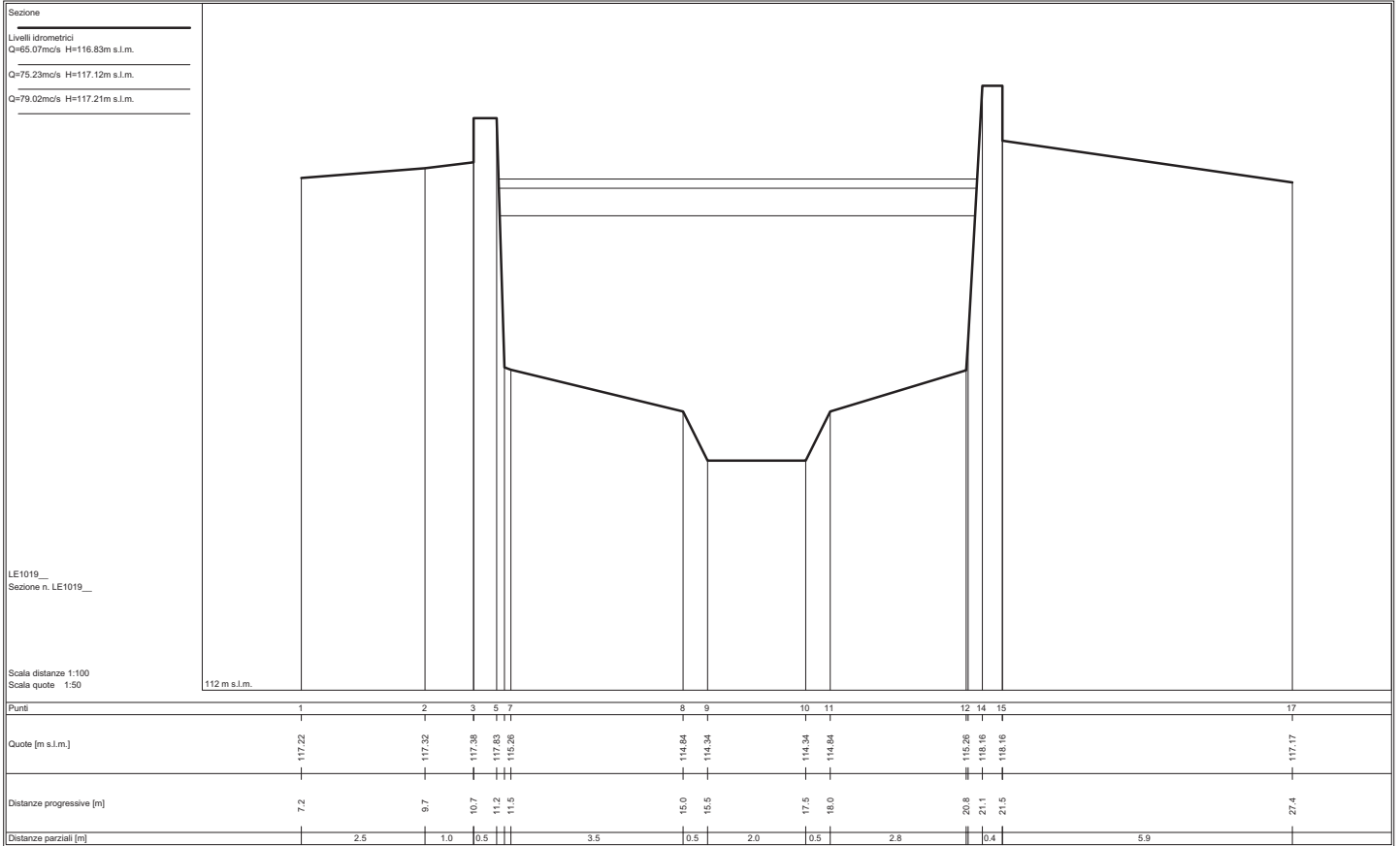


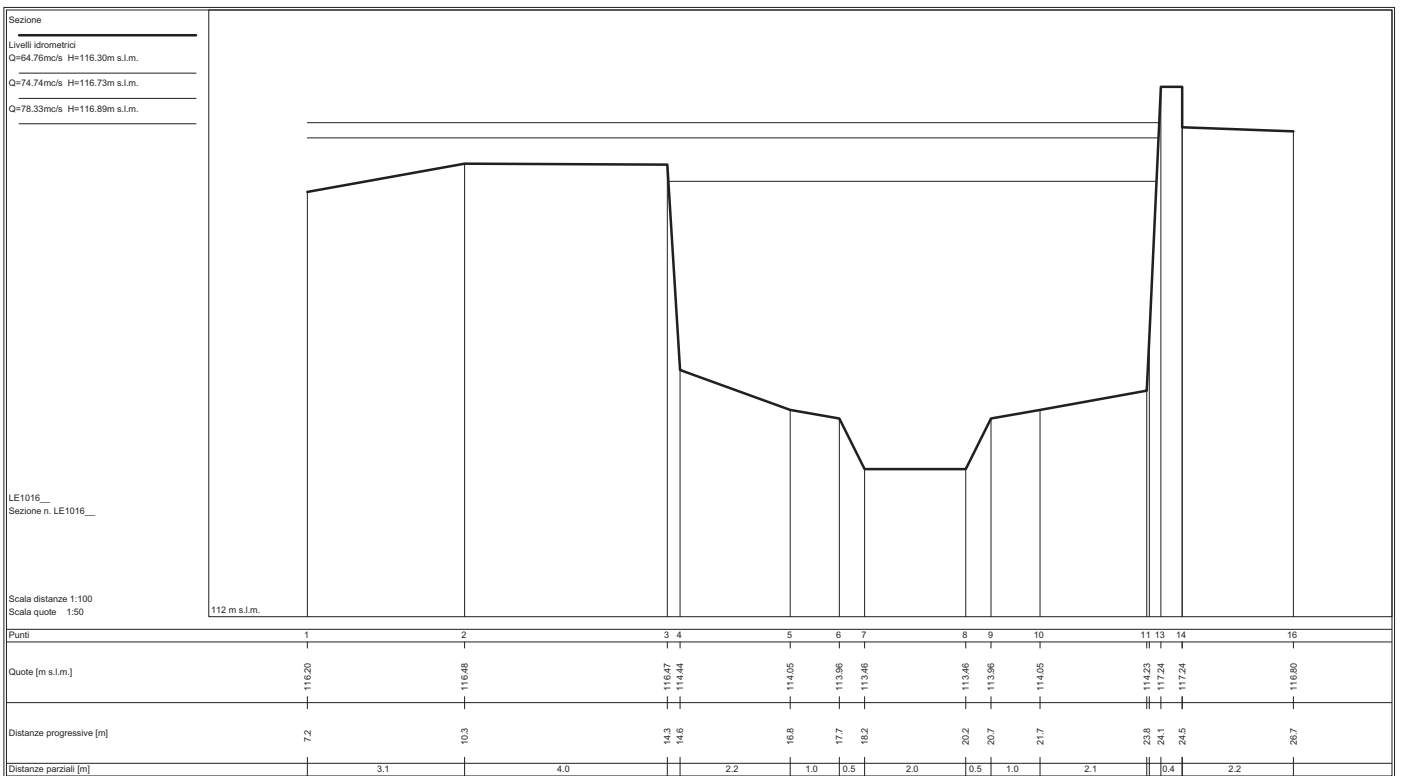
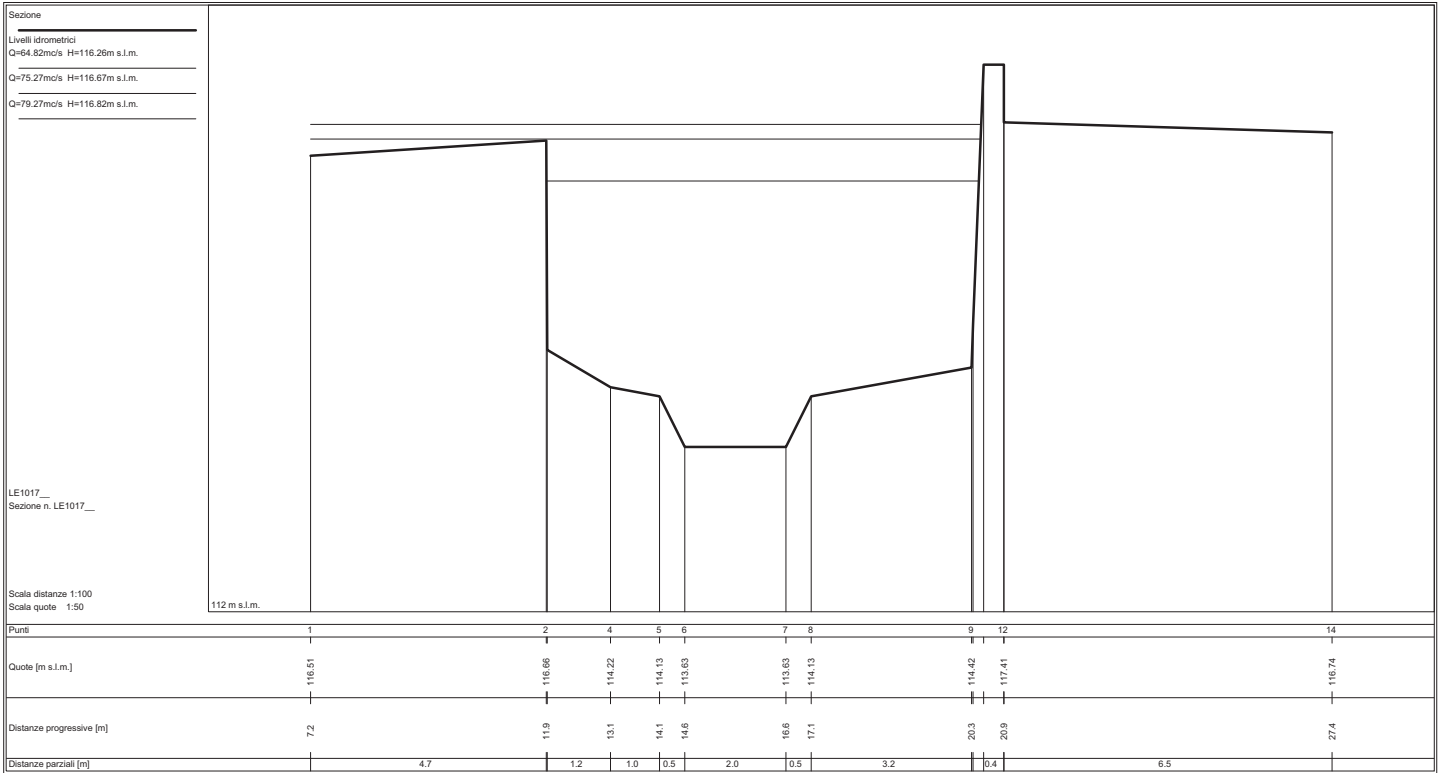


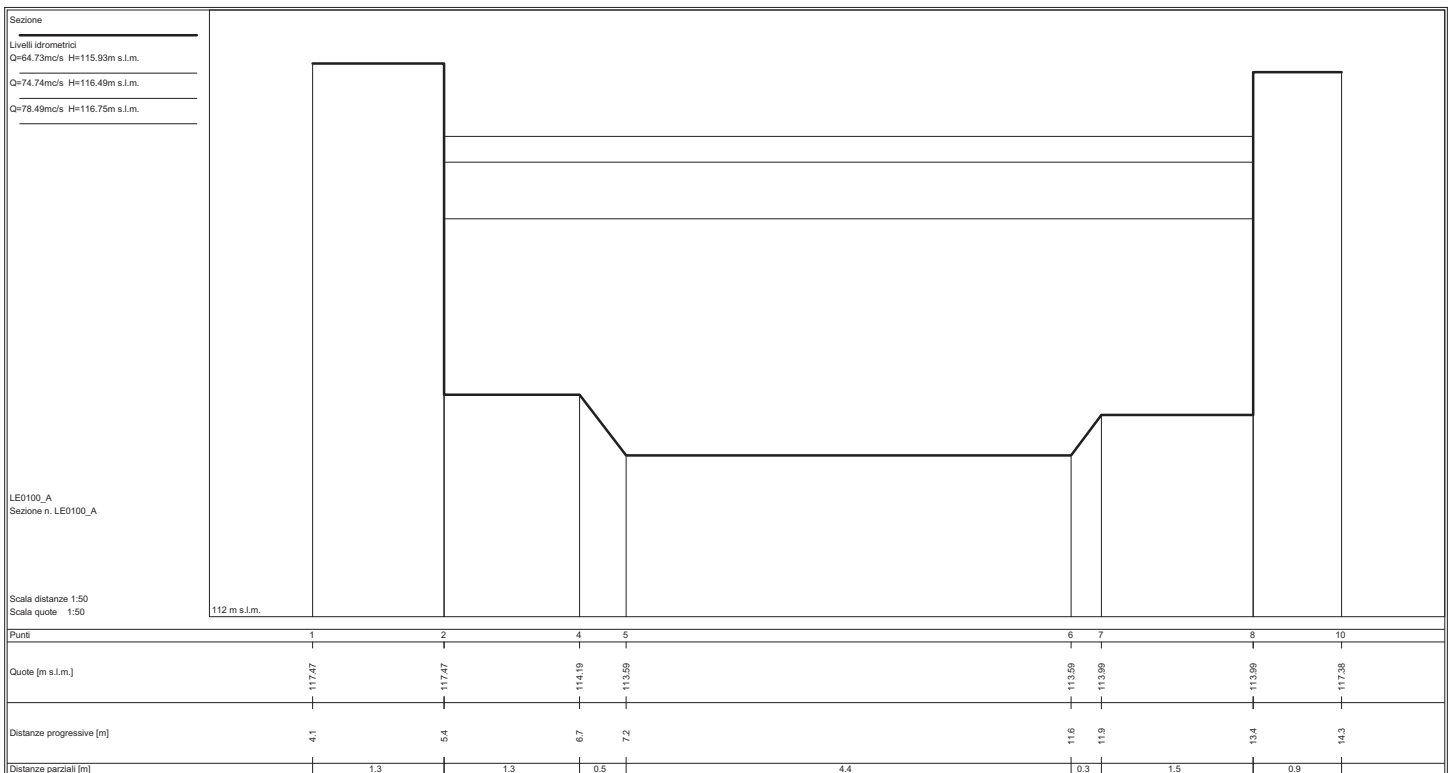
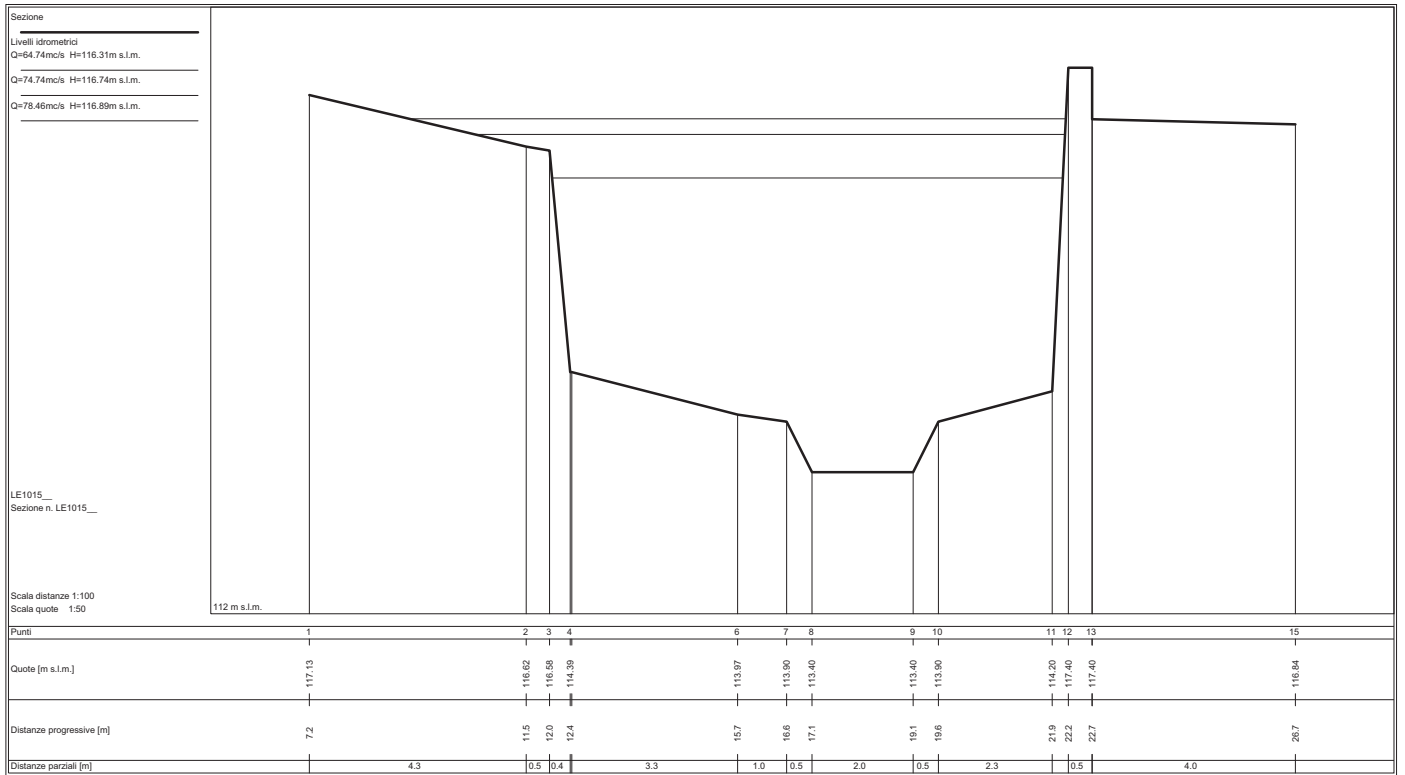


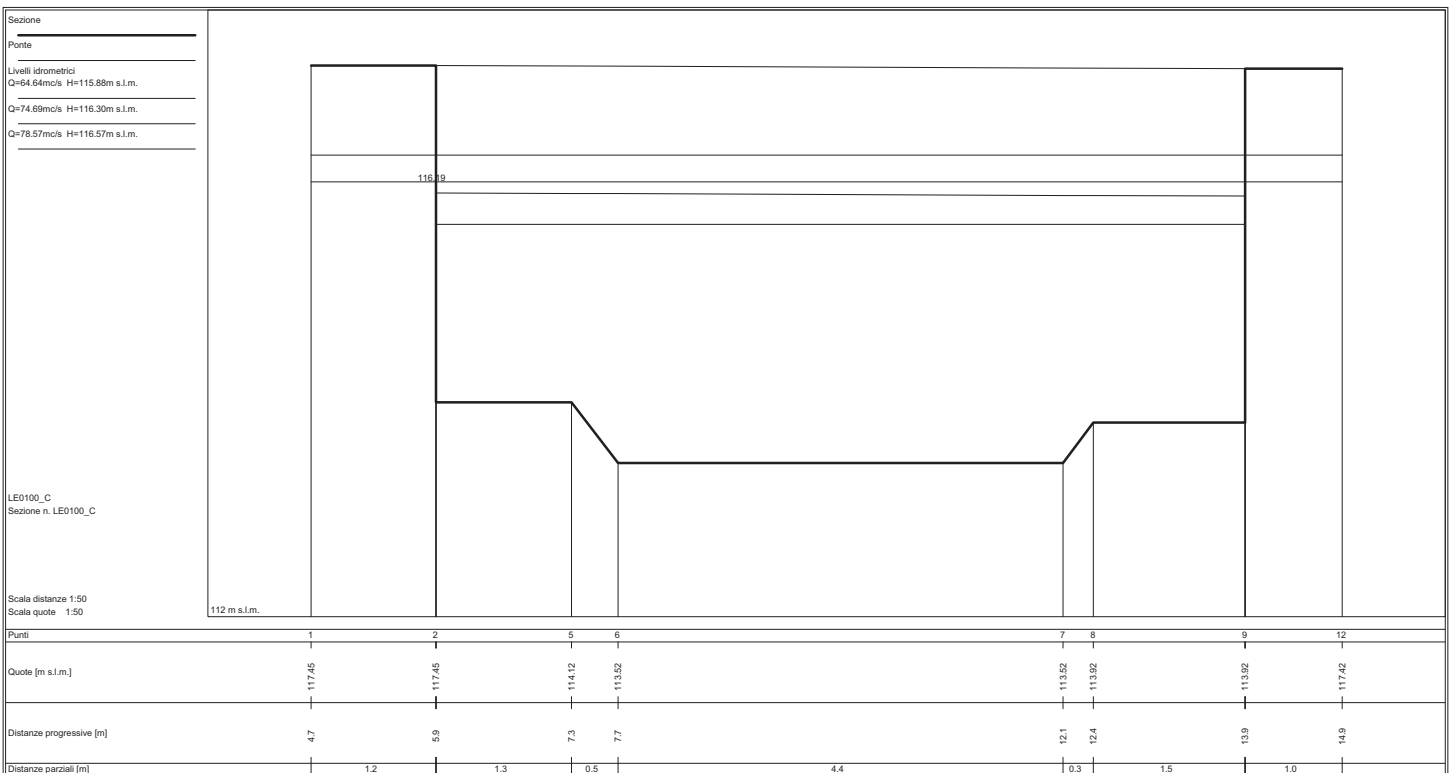
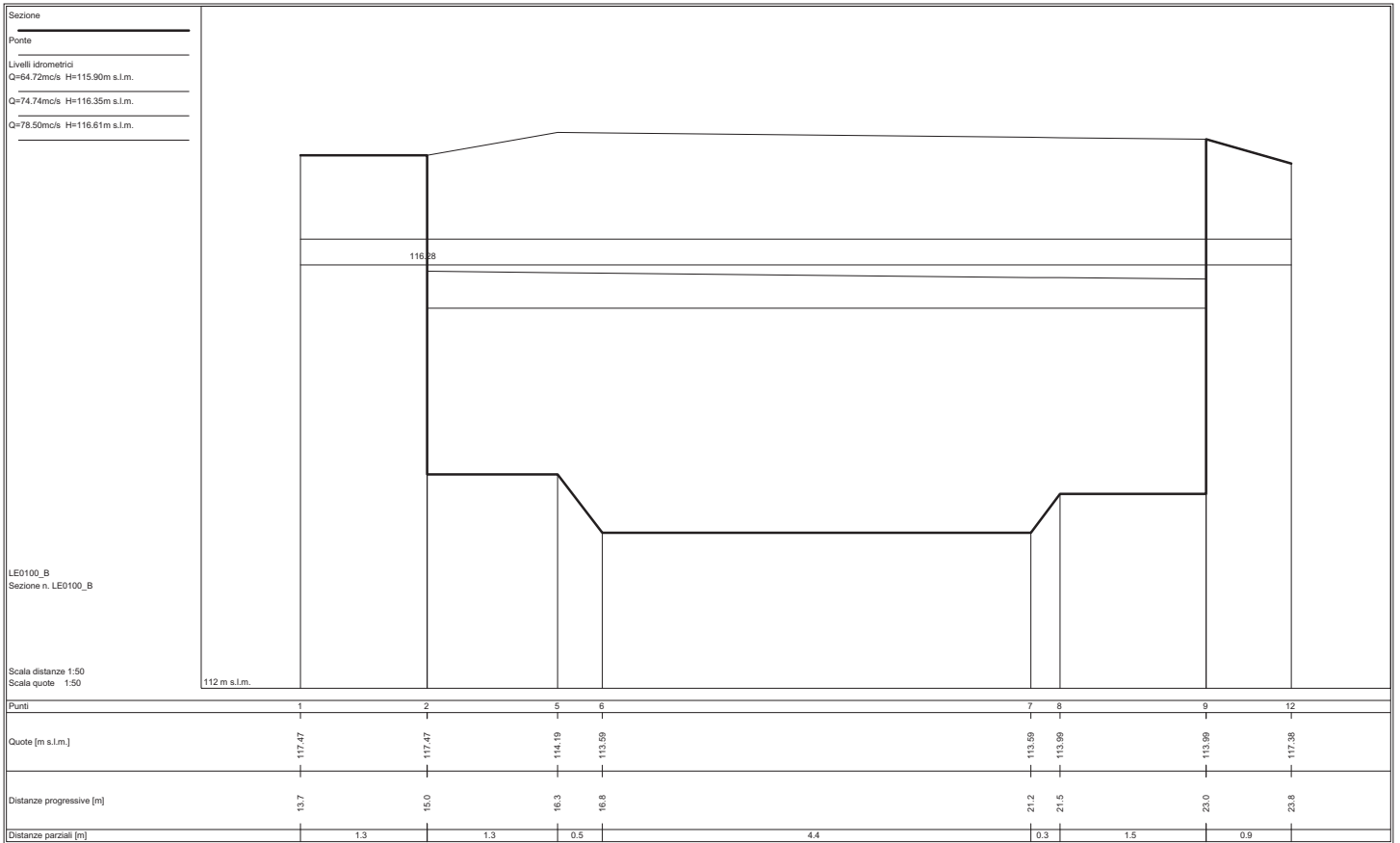


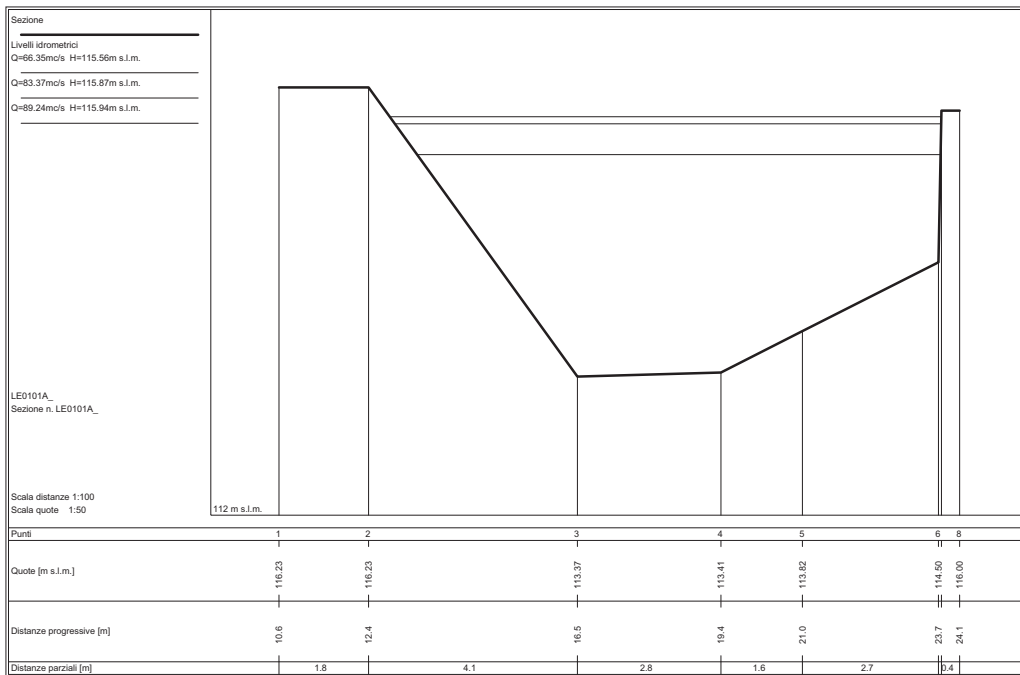
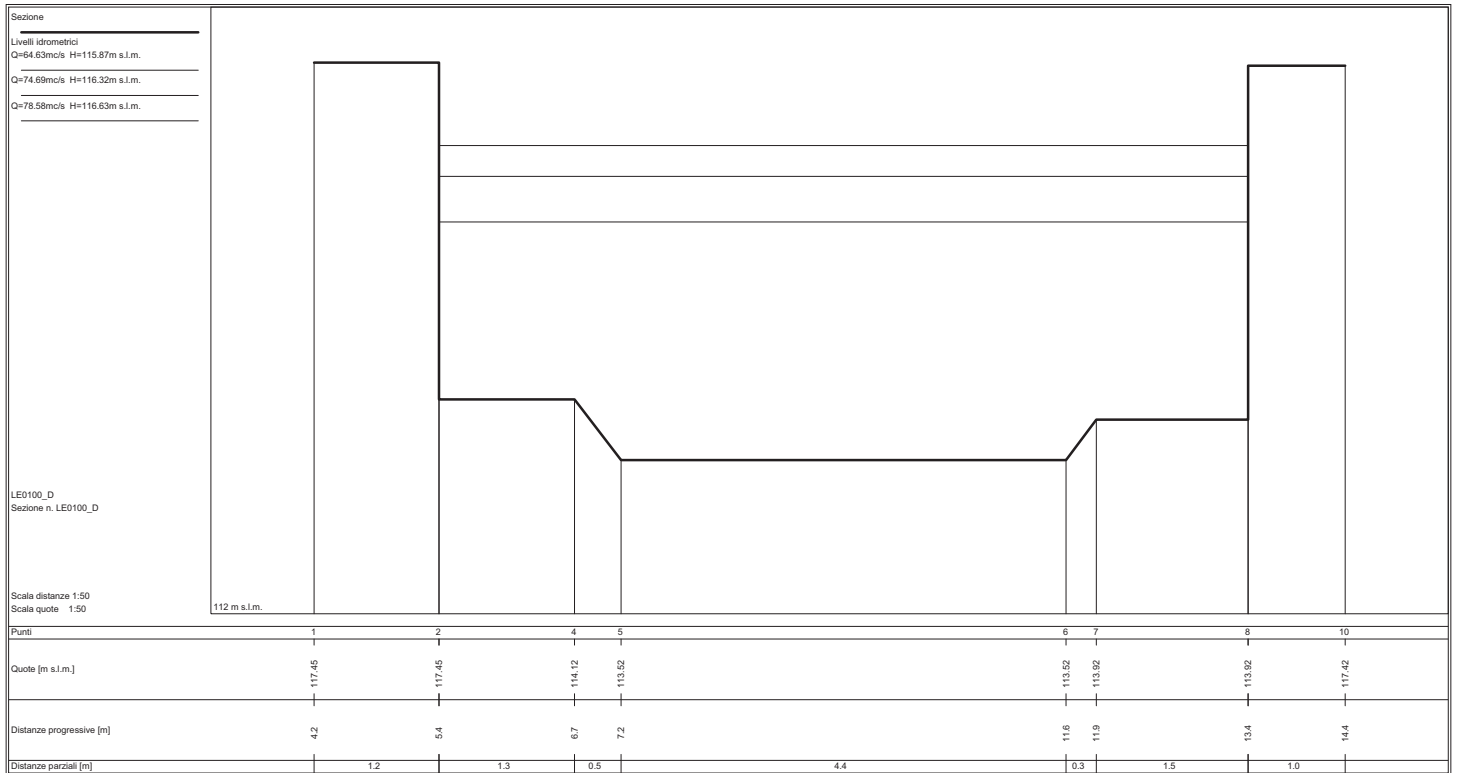


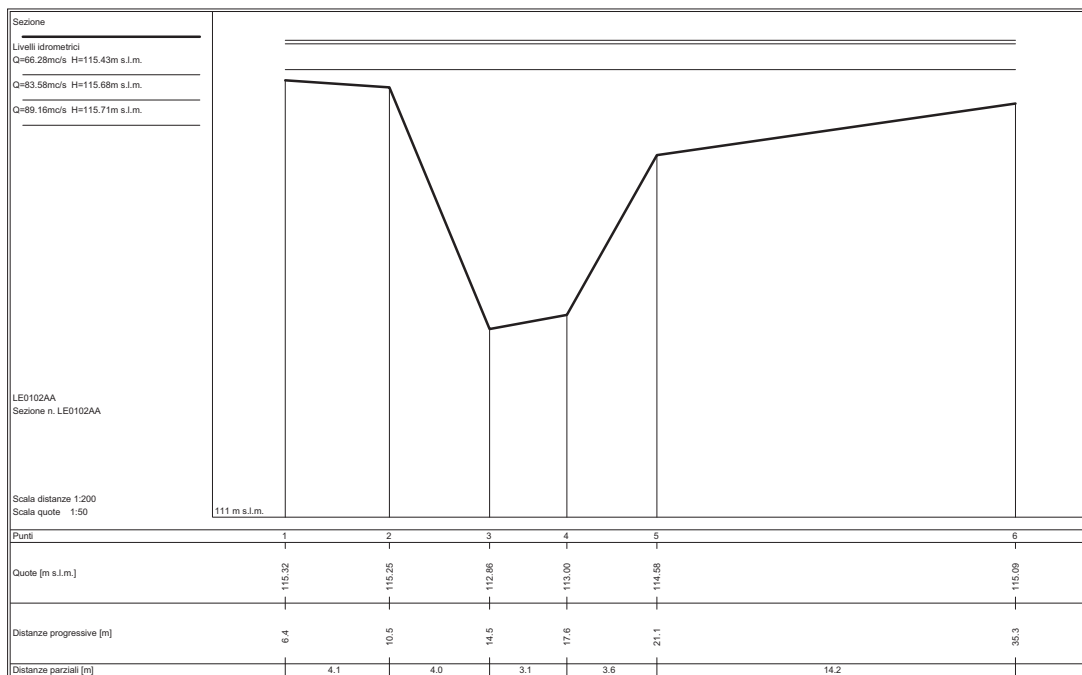
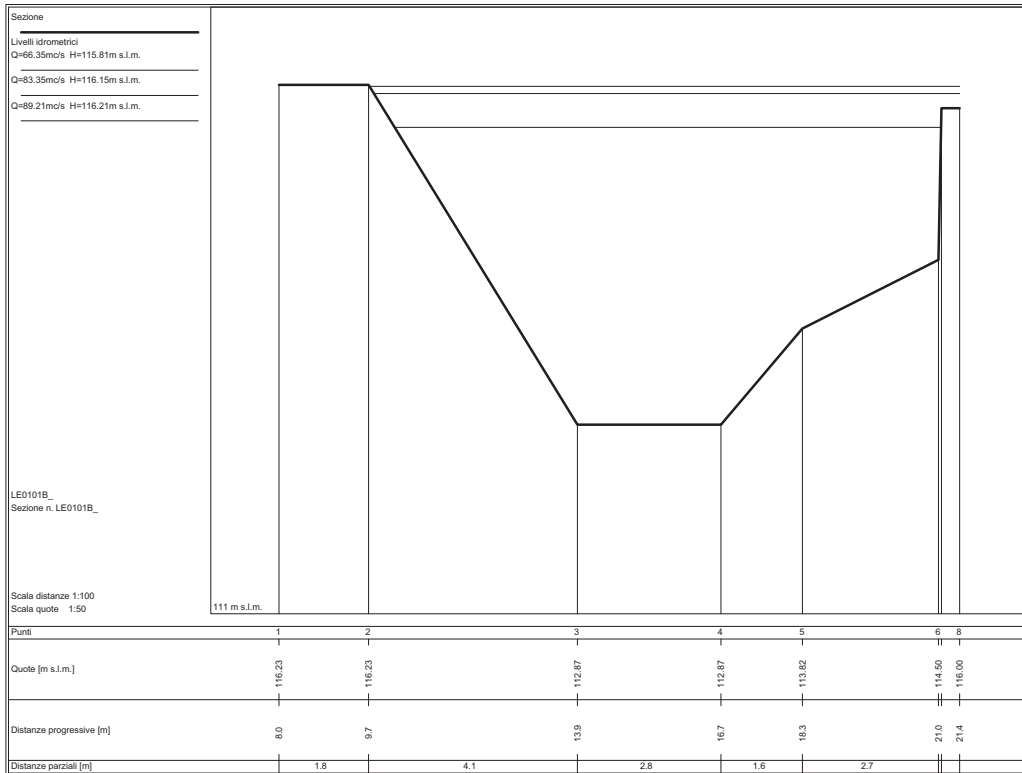


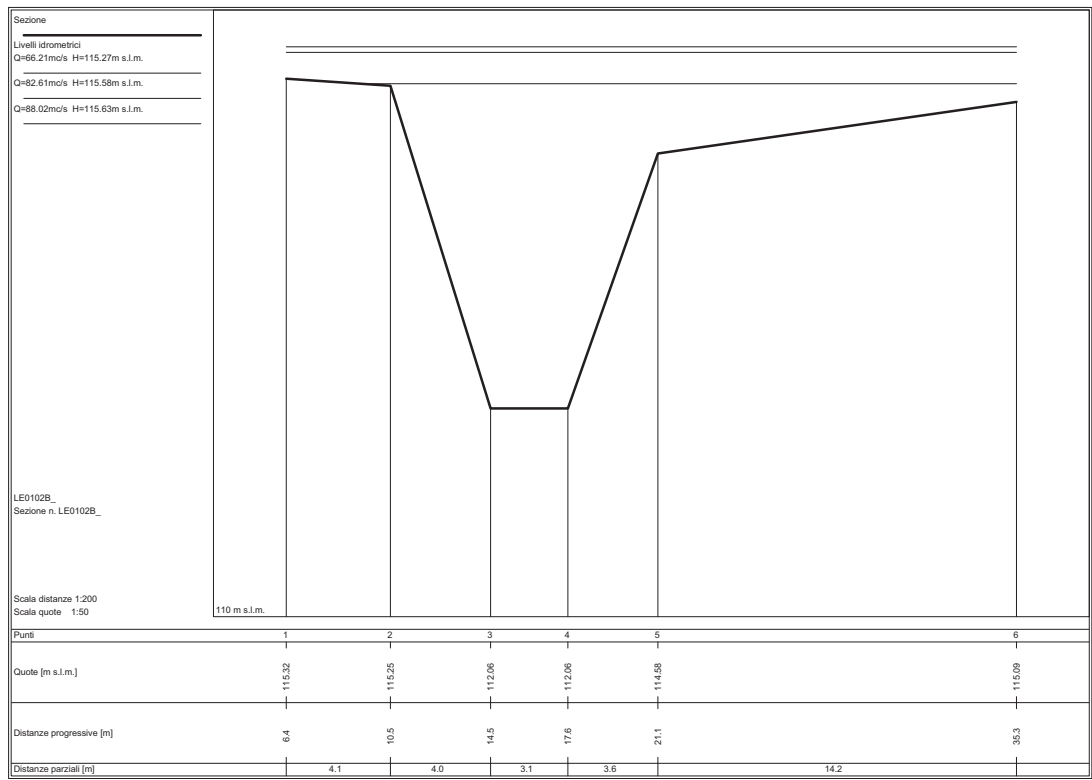
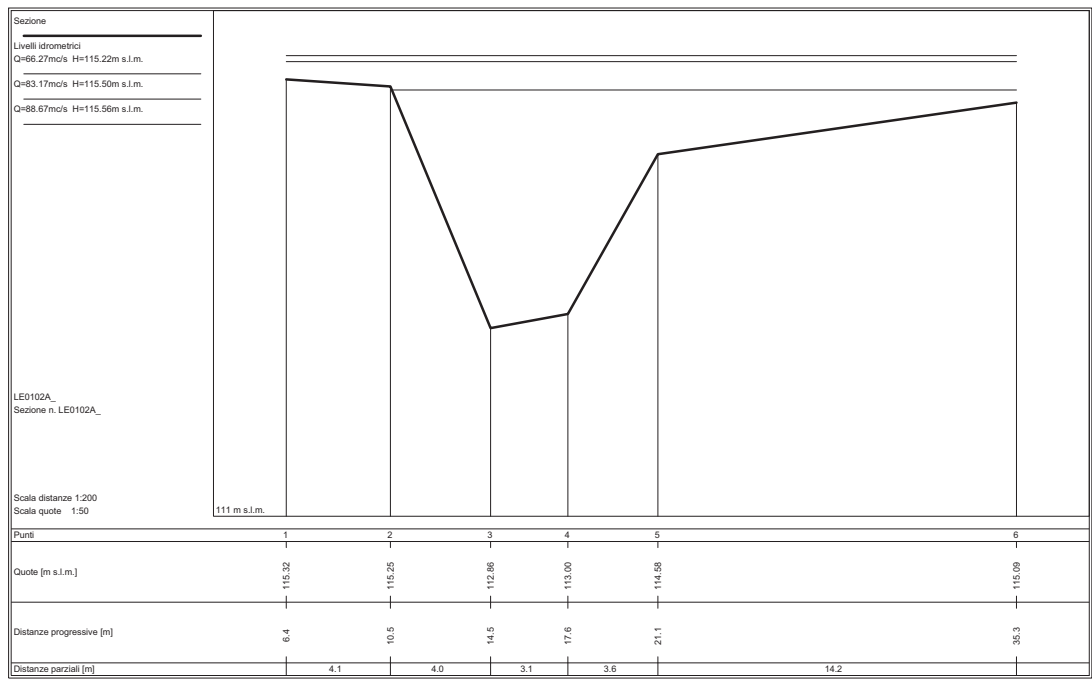


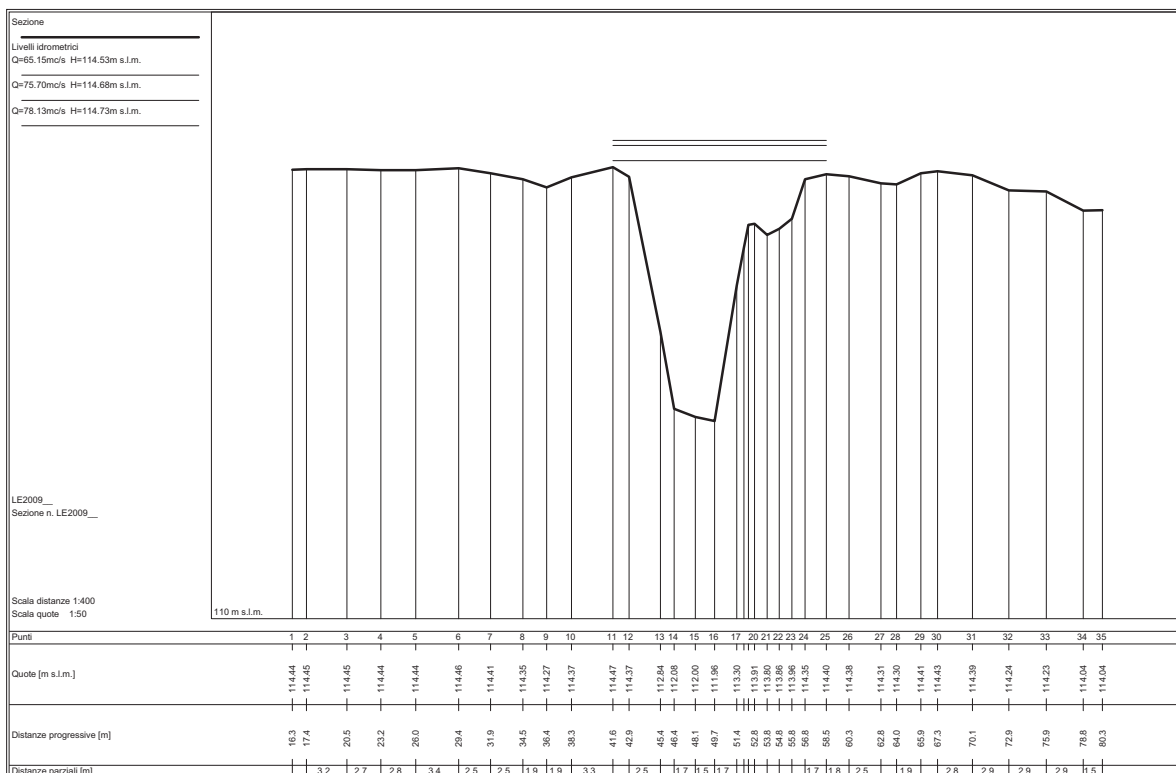
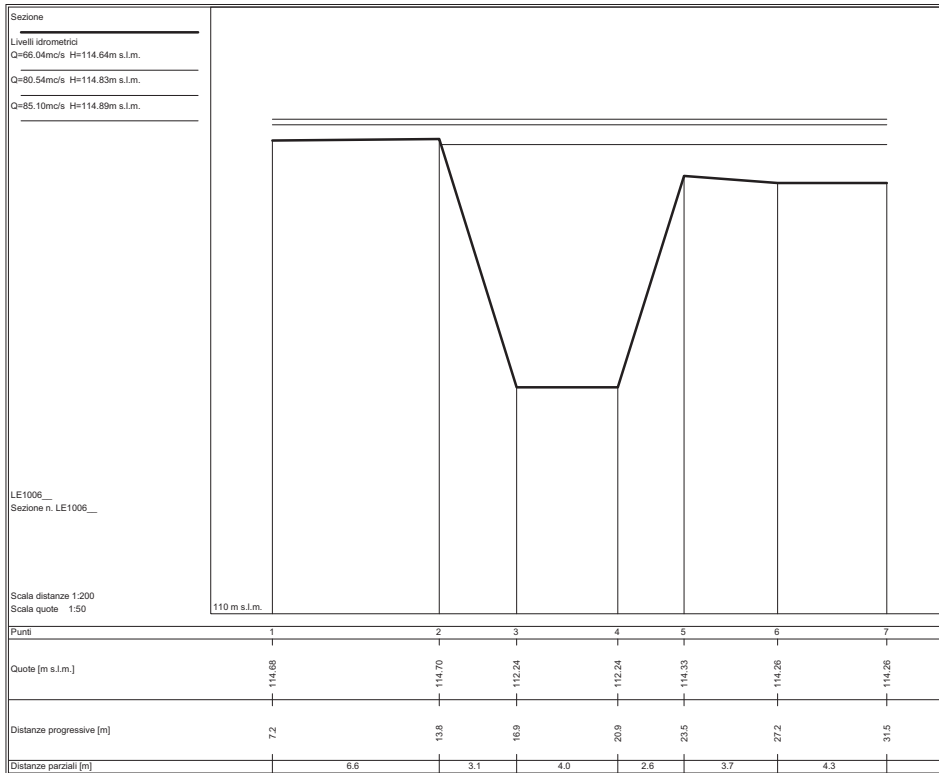


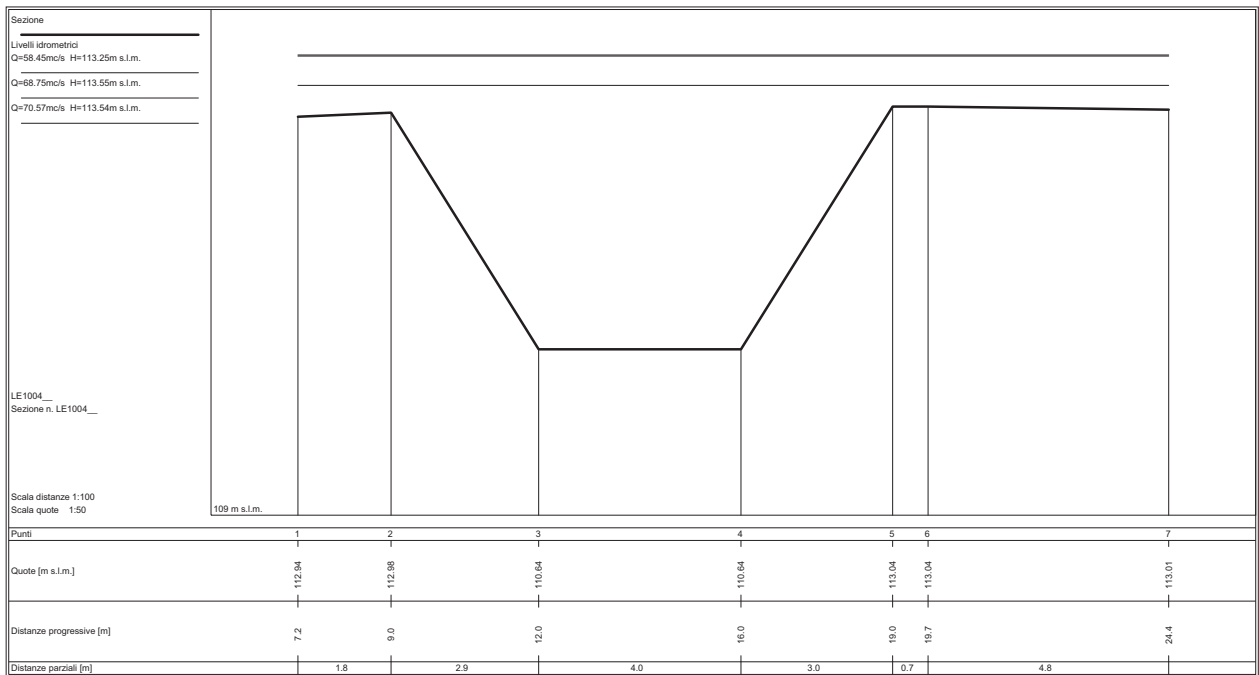
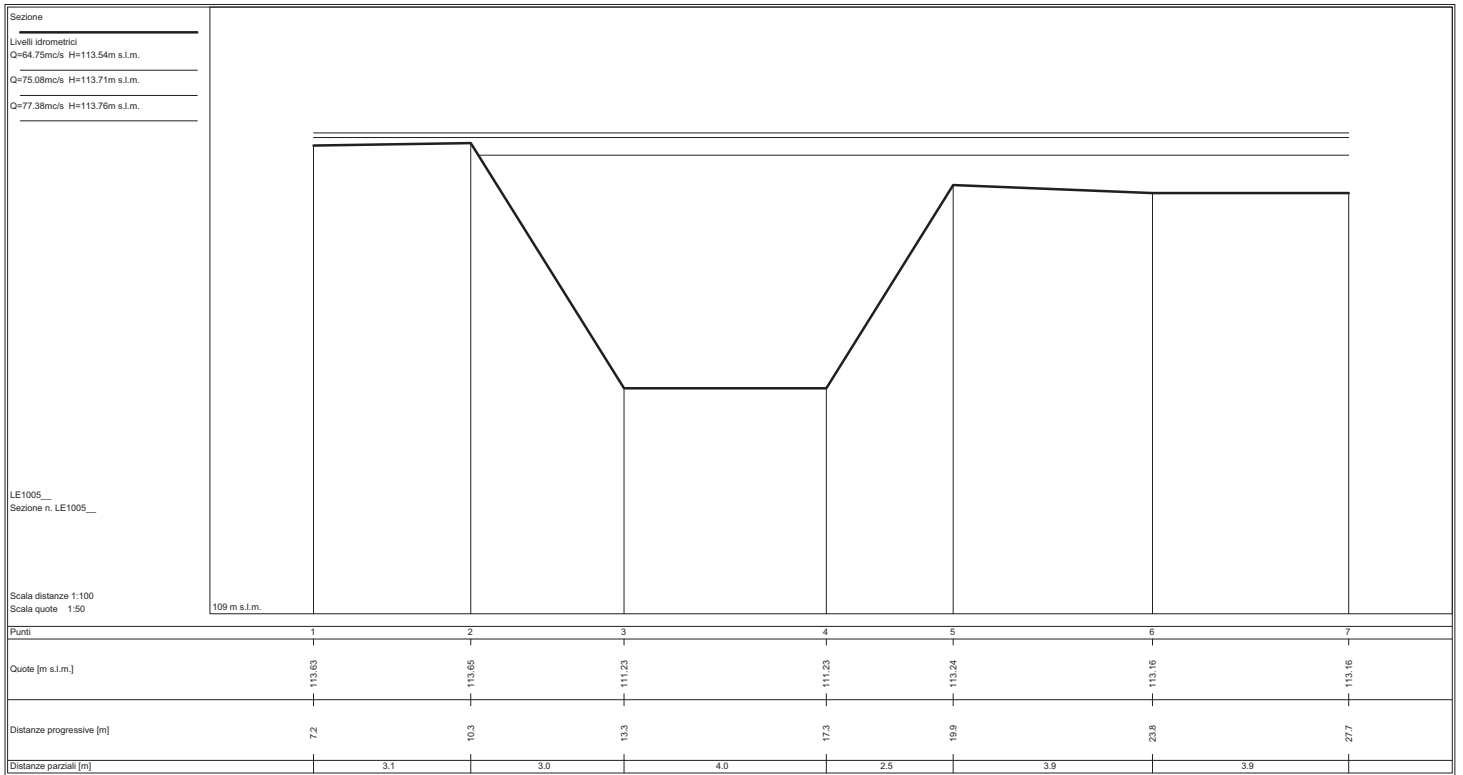


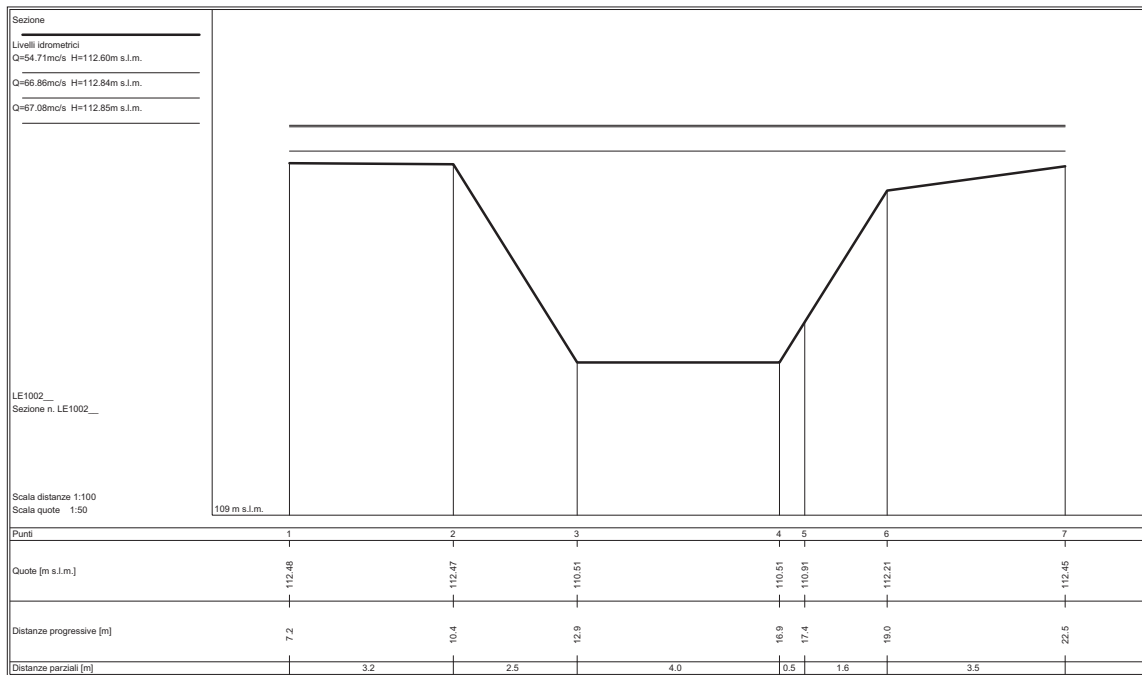
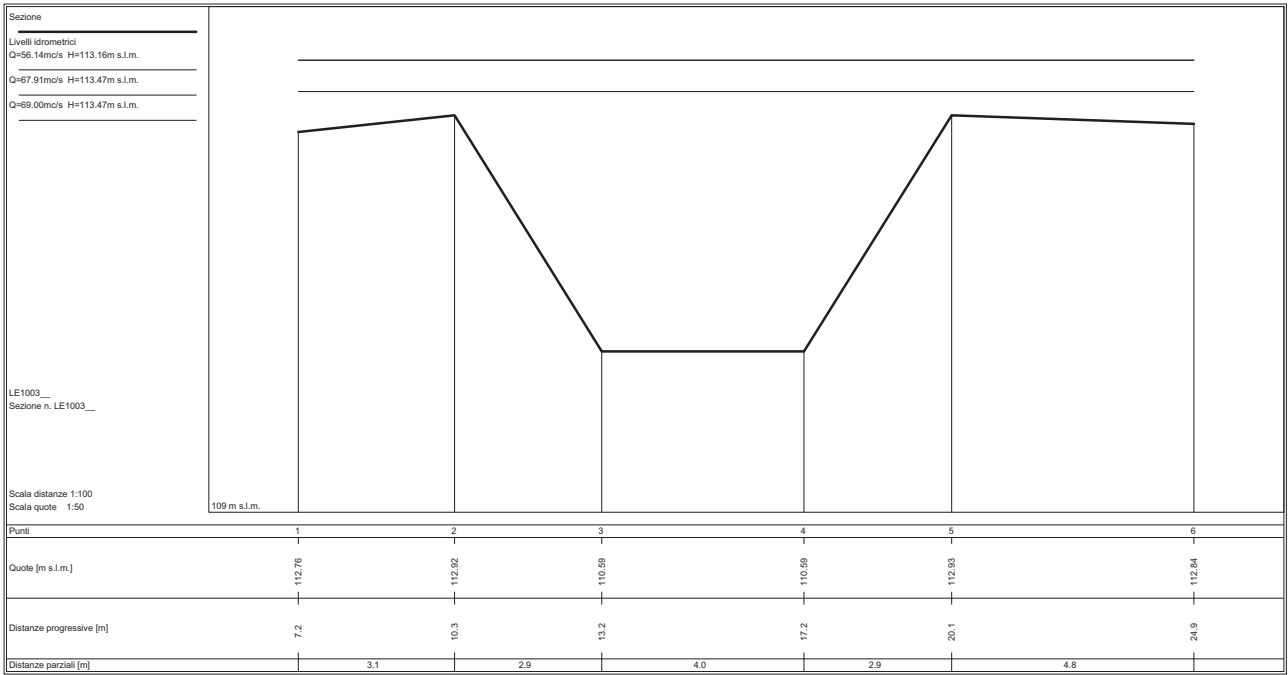


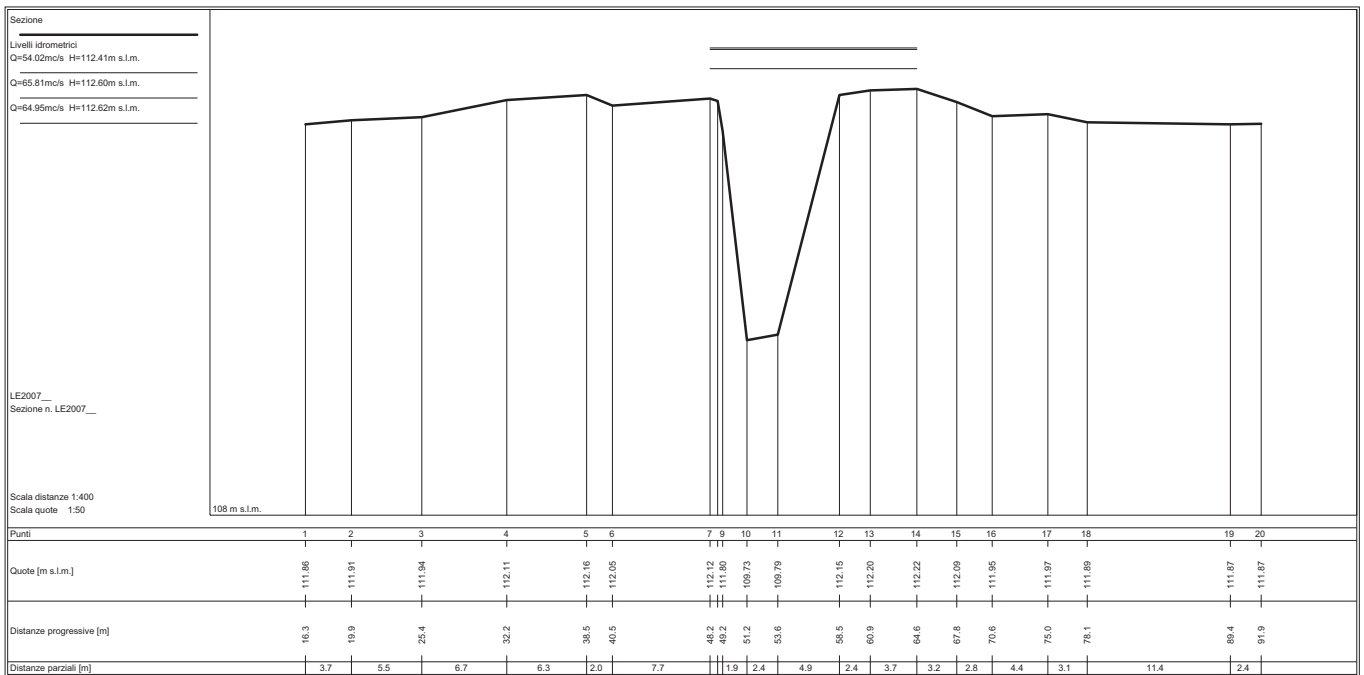
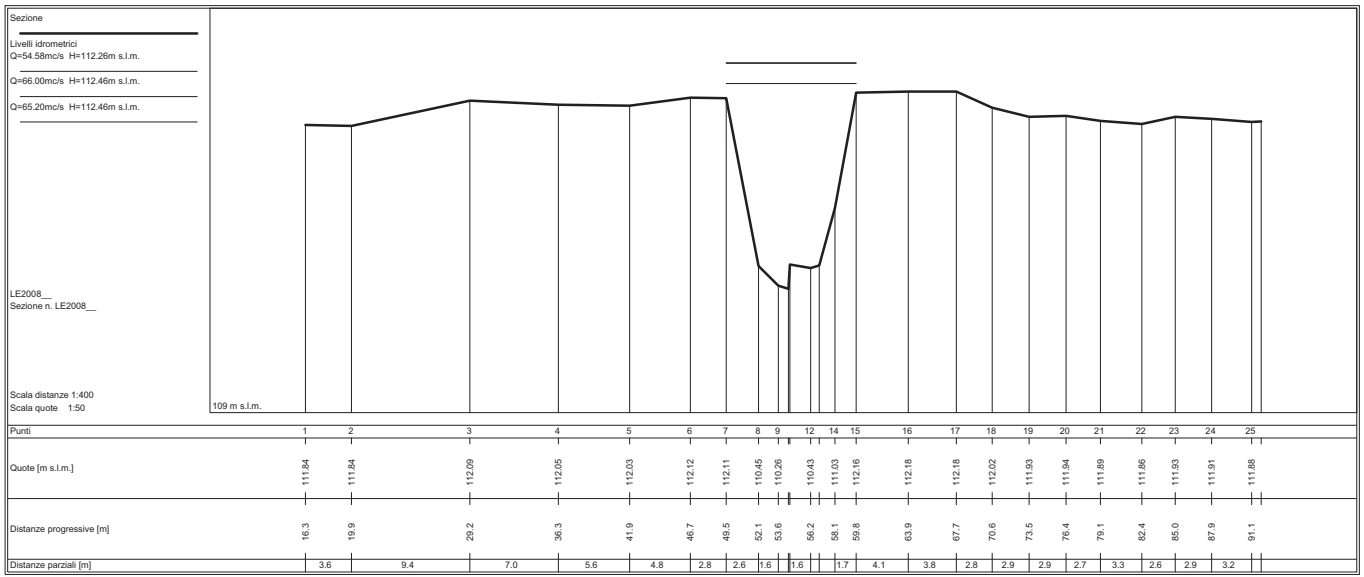


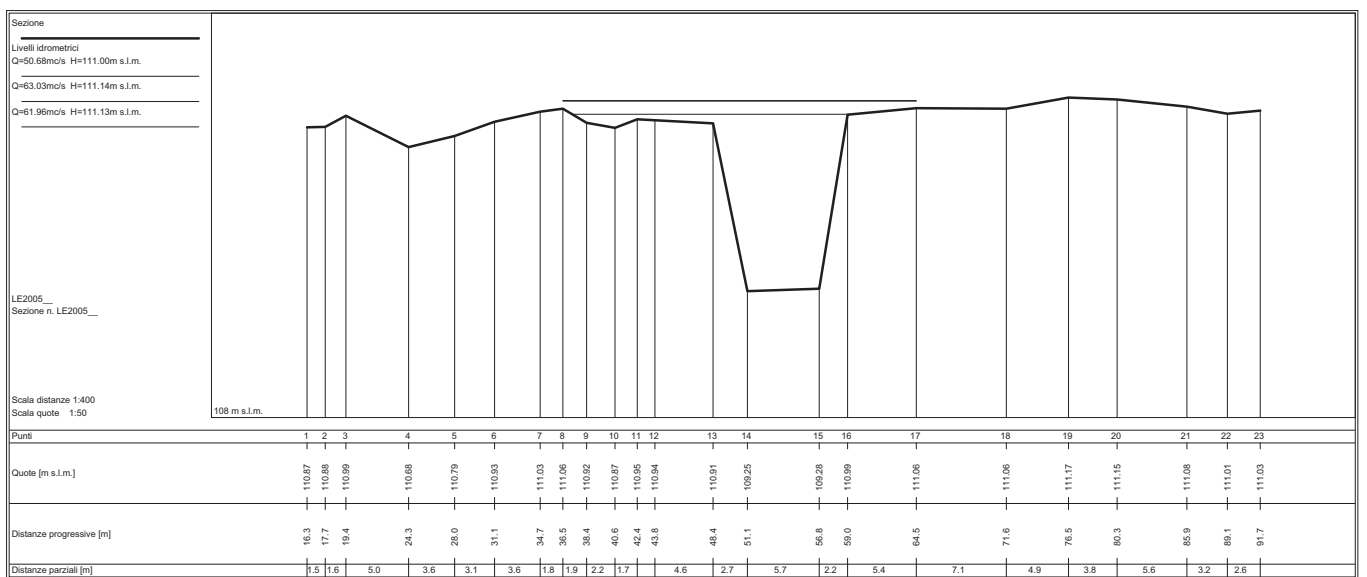
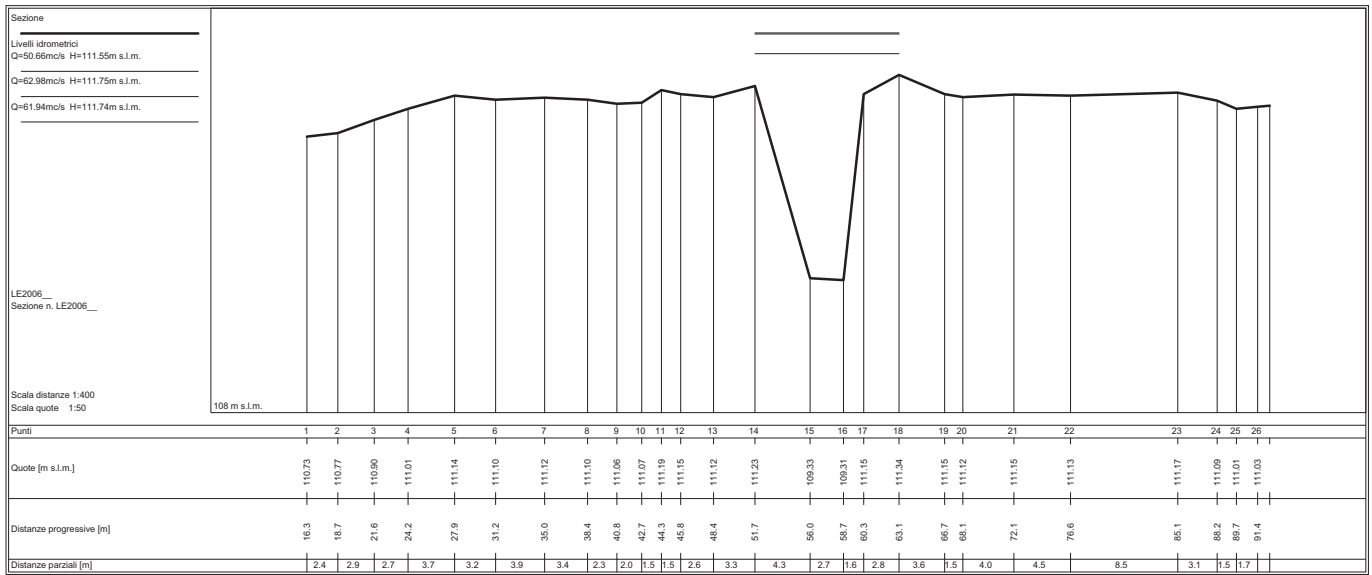


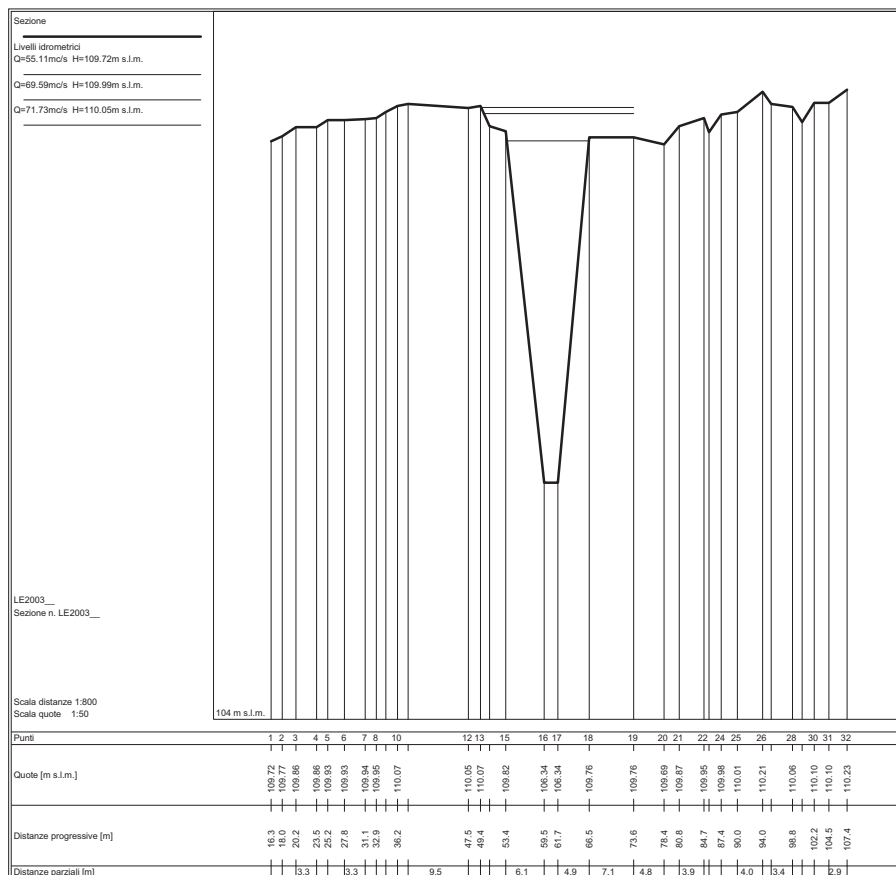
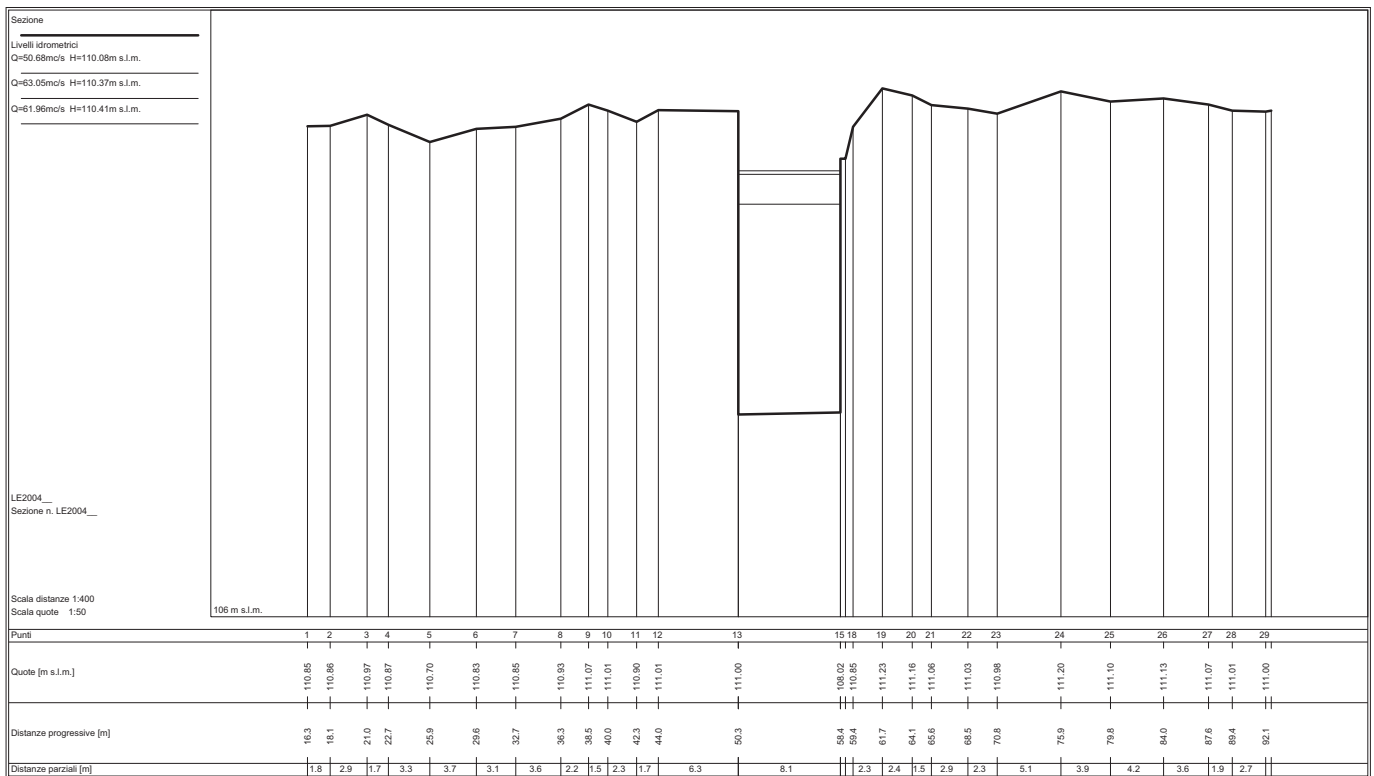






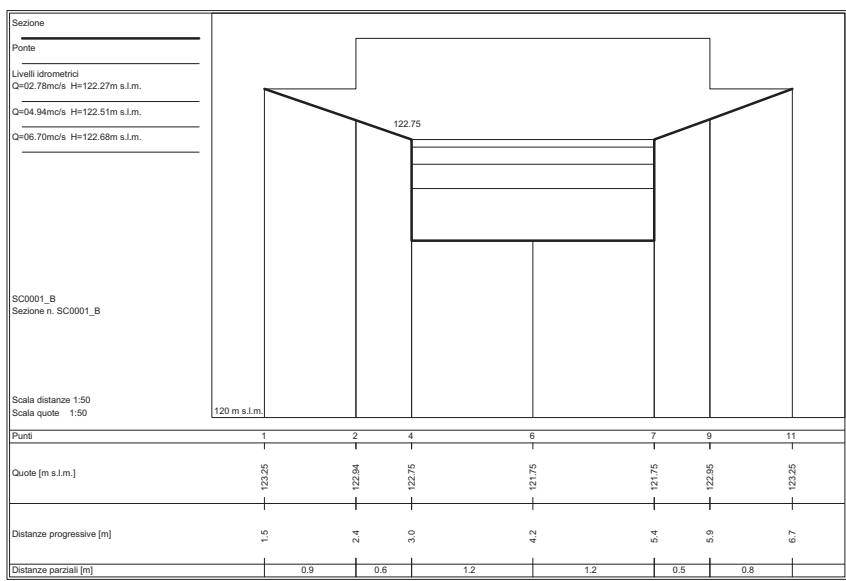
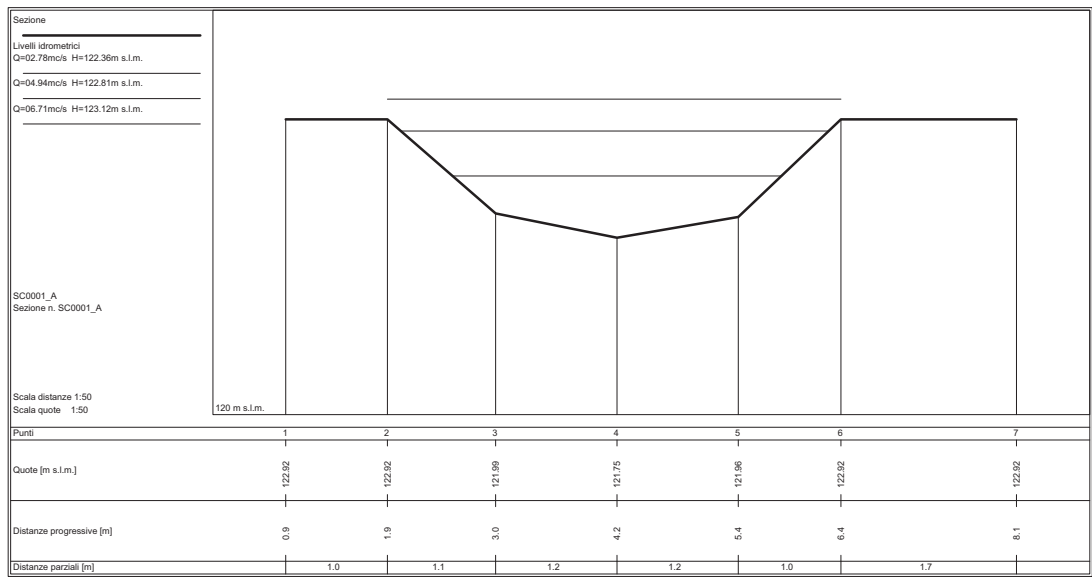


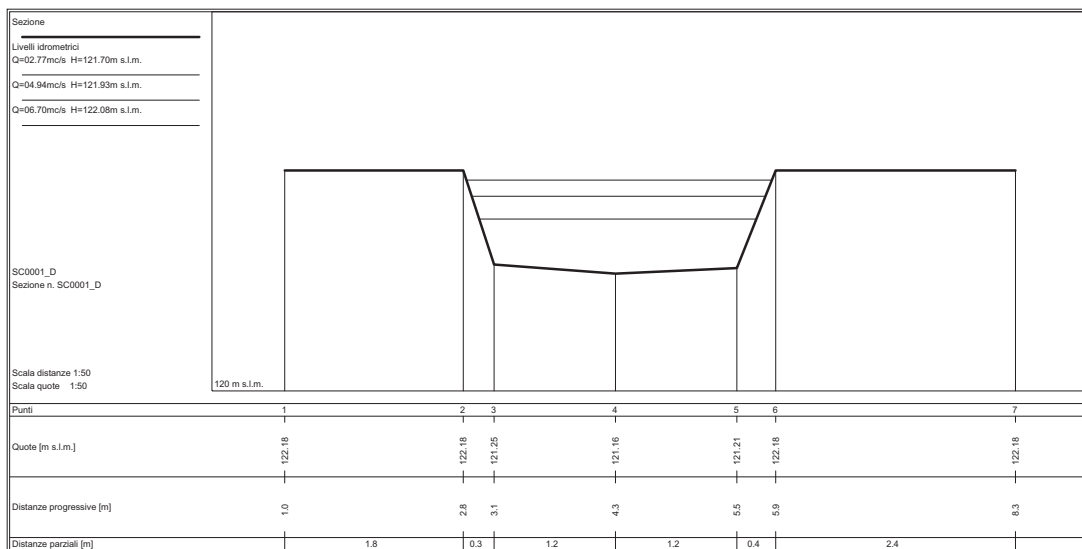
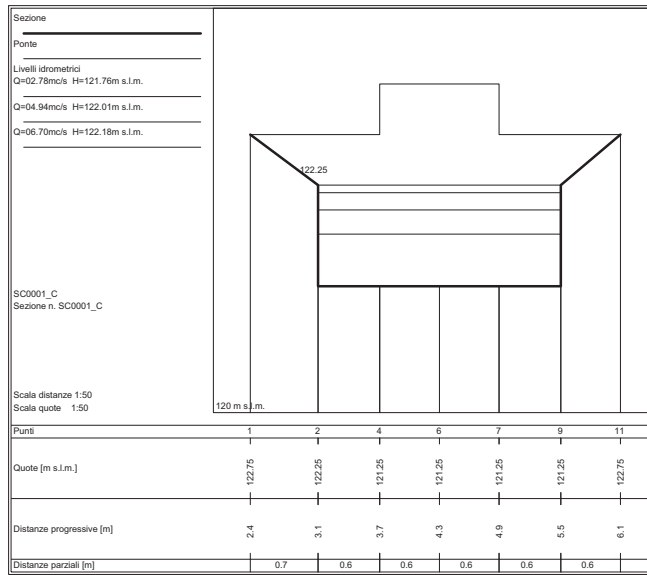


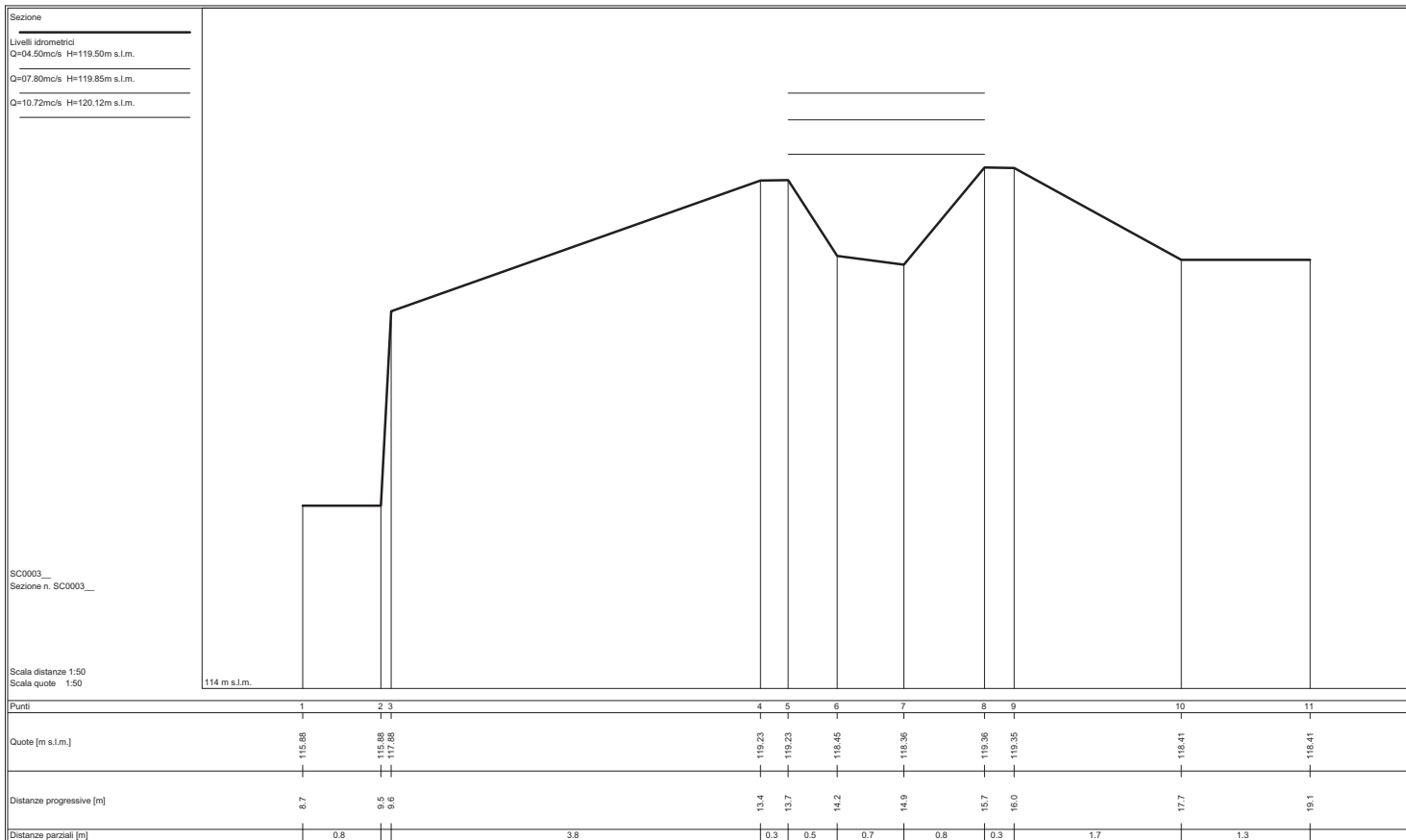
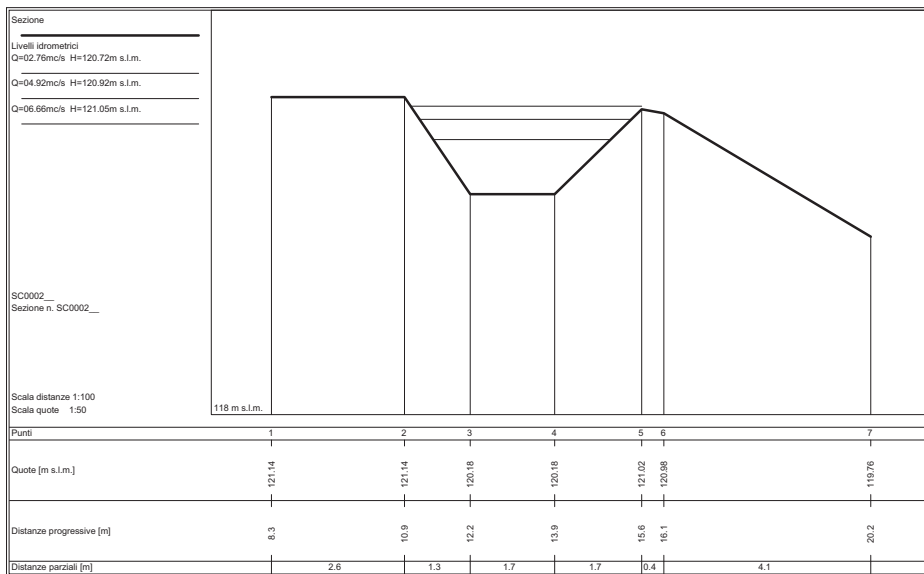


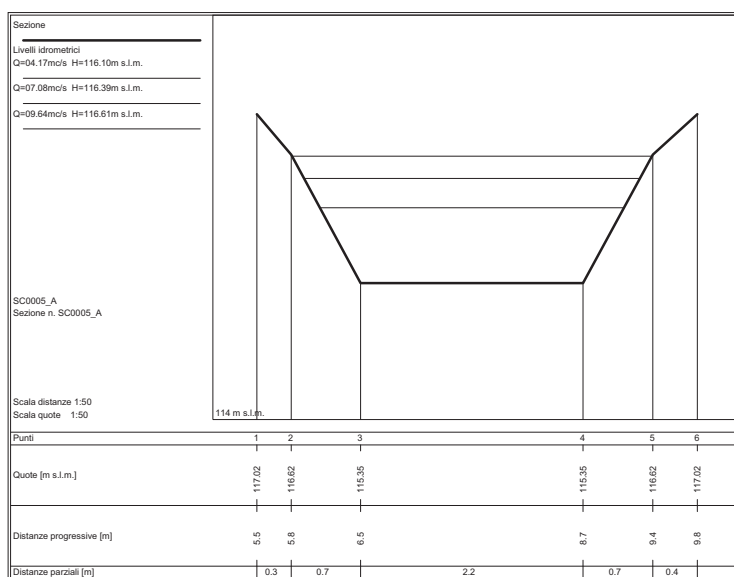
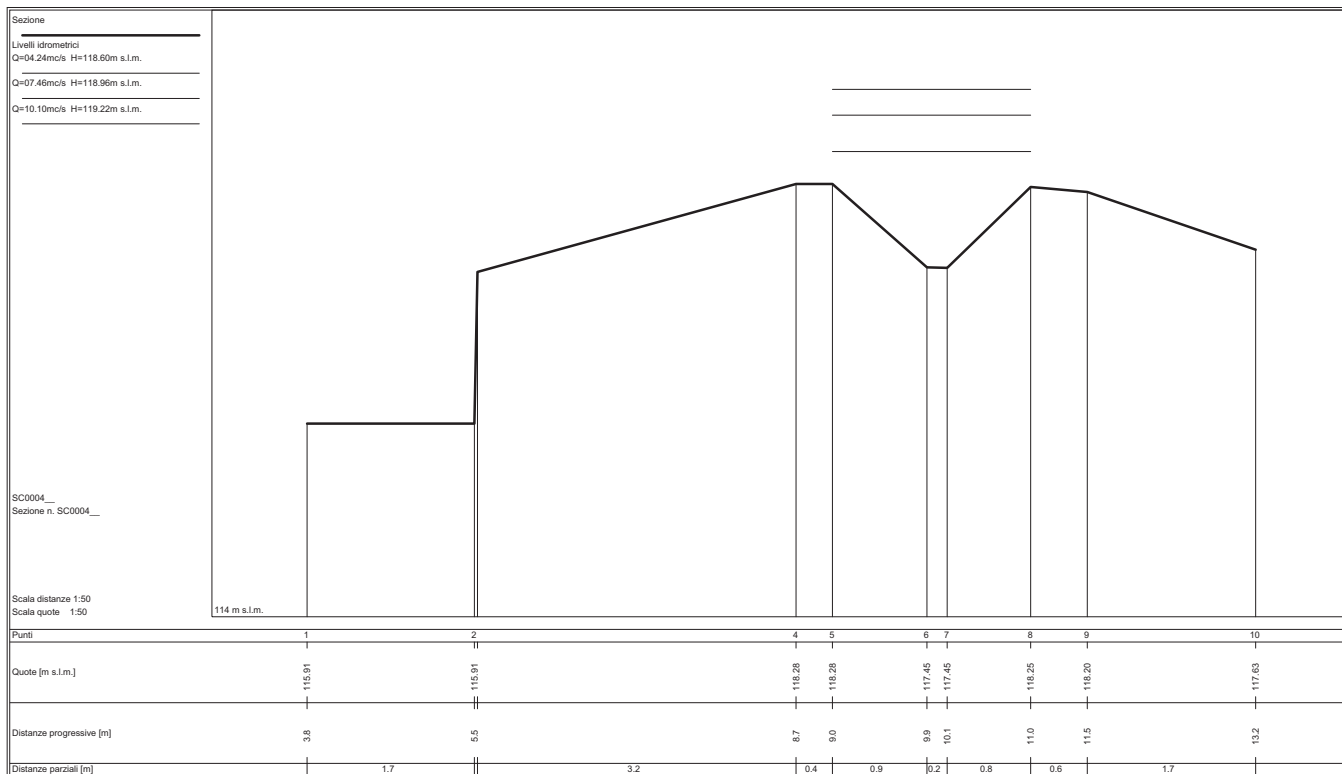
STATO ATTUALE

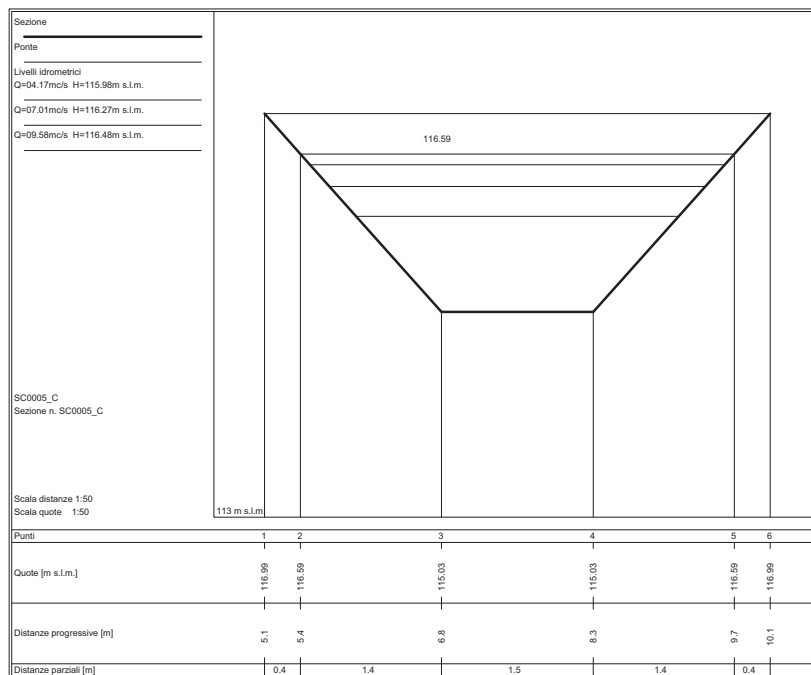
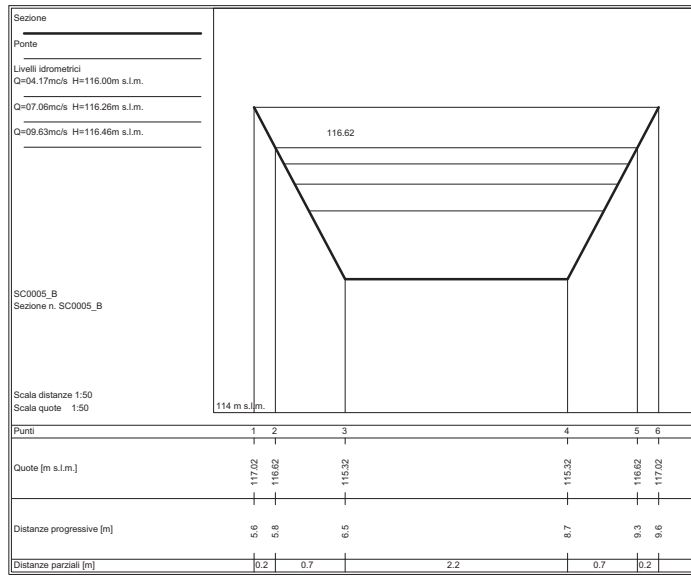
Sezioni fluviali 03 - LECCIO – San Carlino

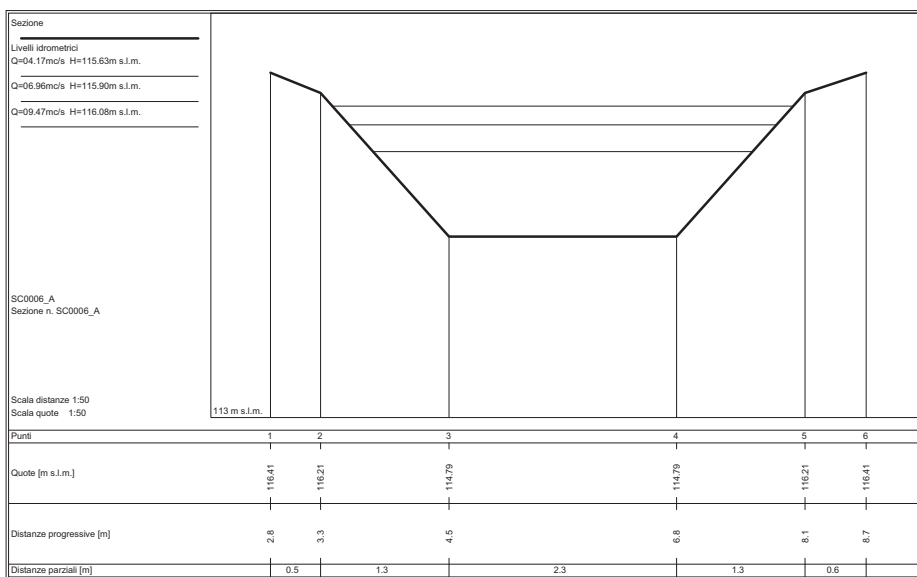
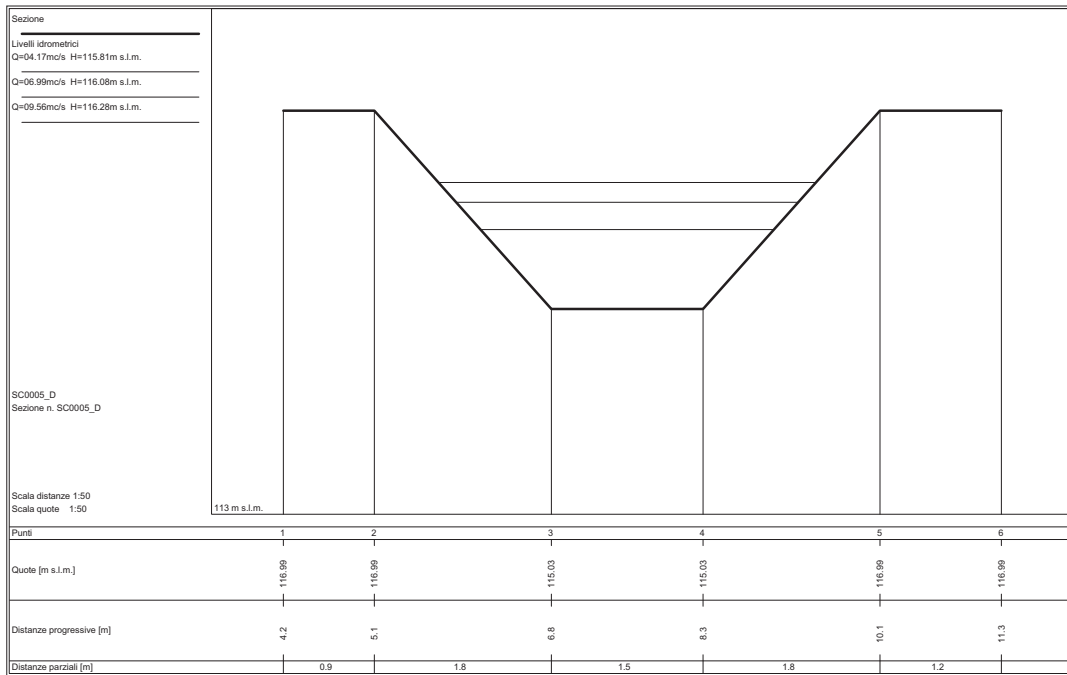


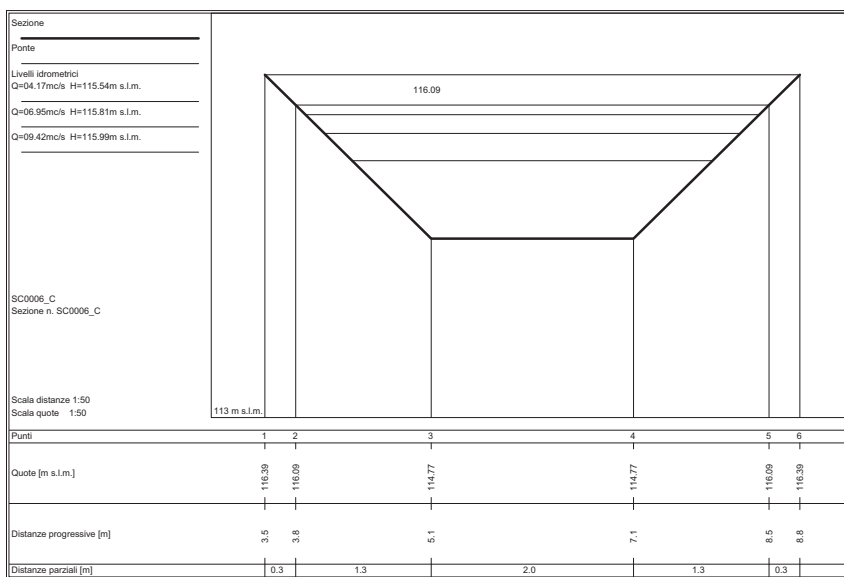
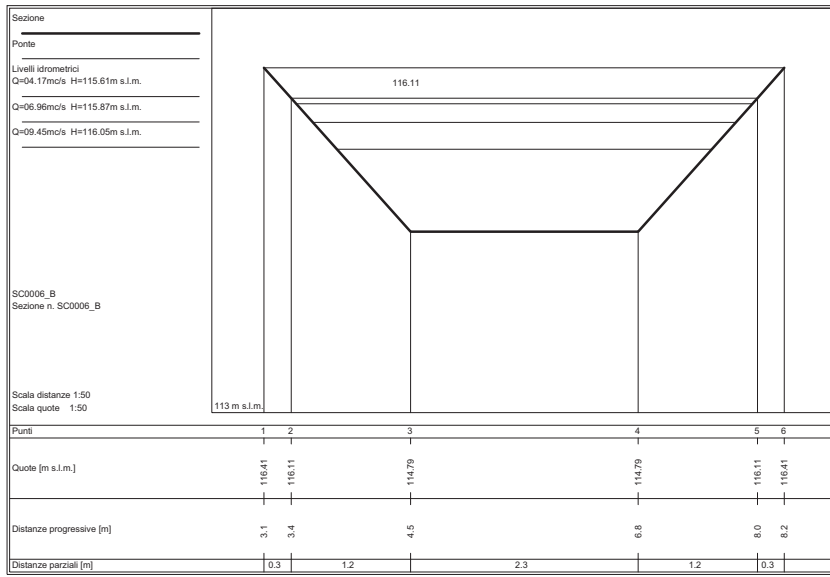


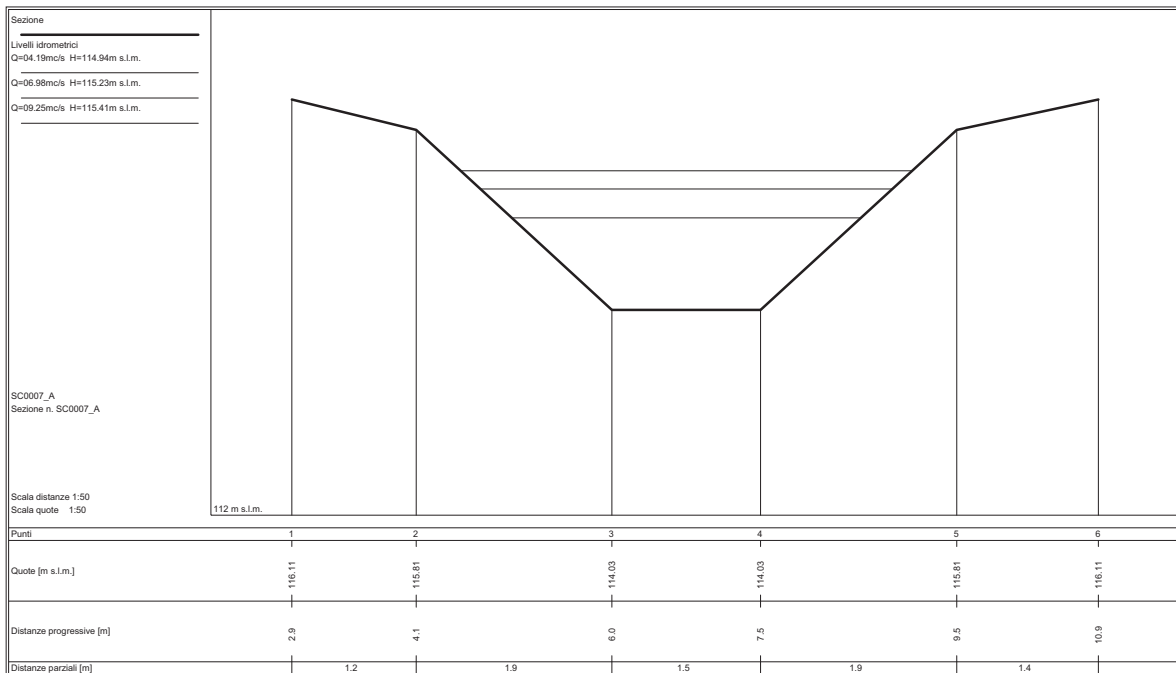
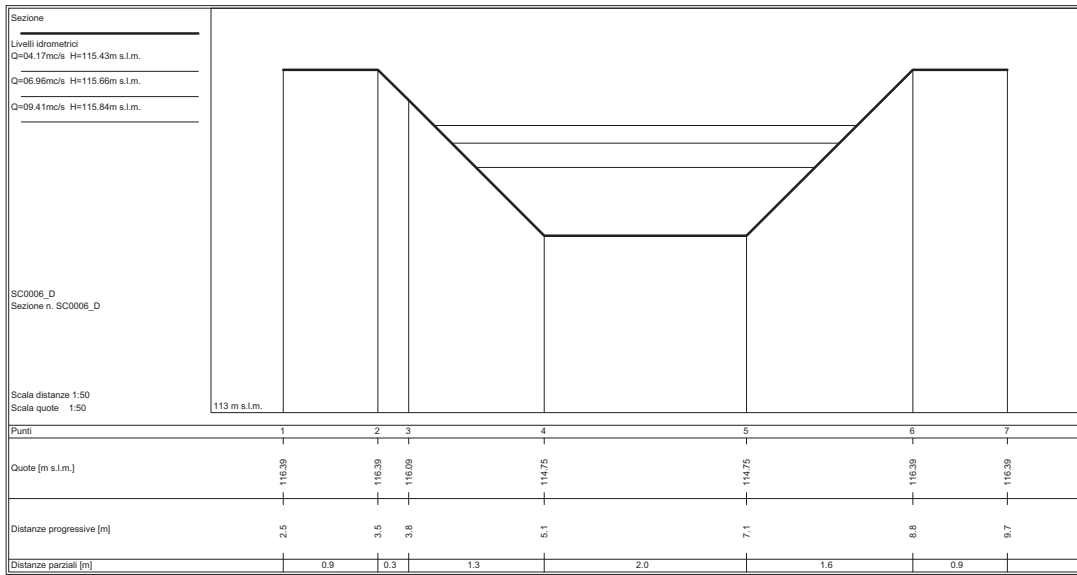


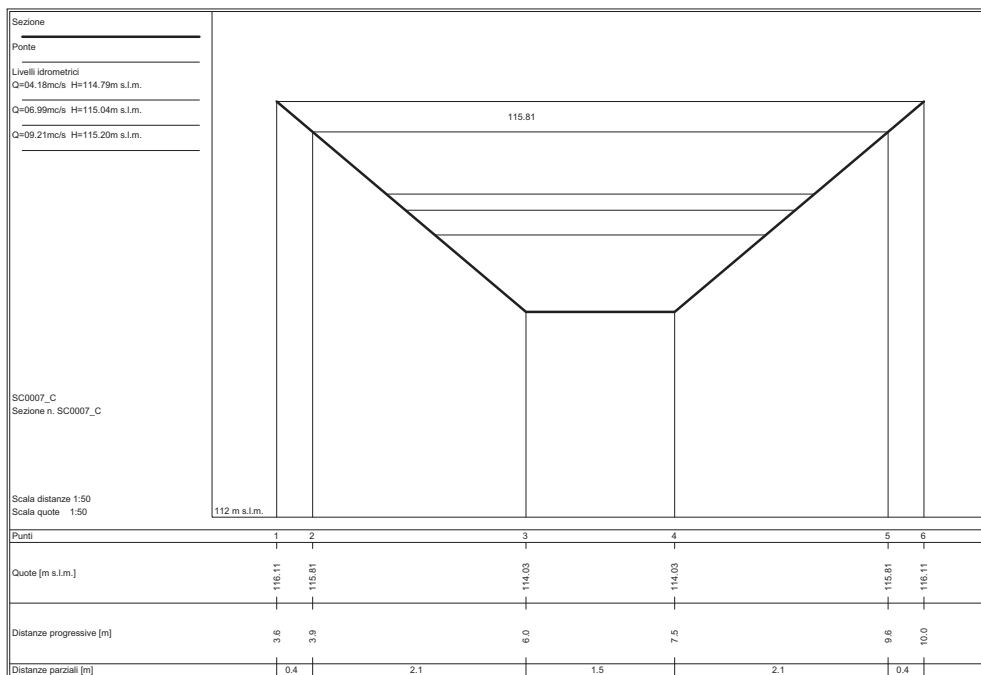
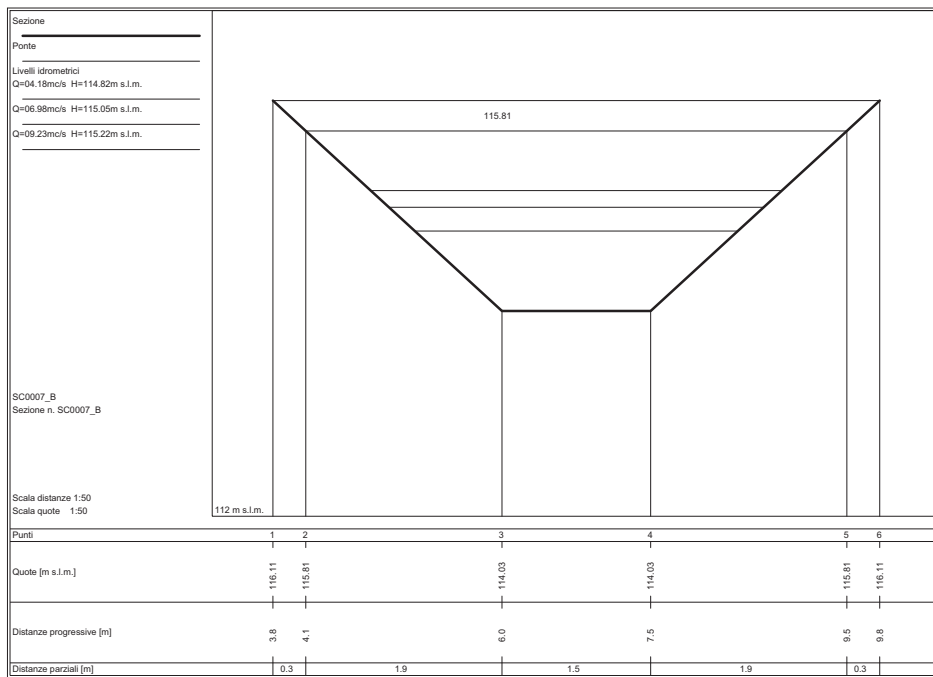


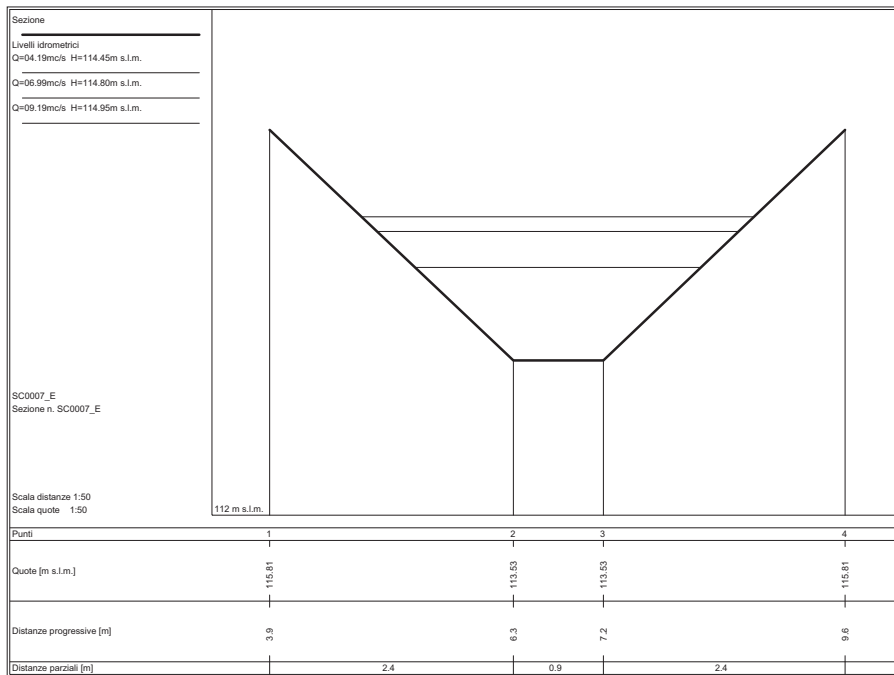
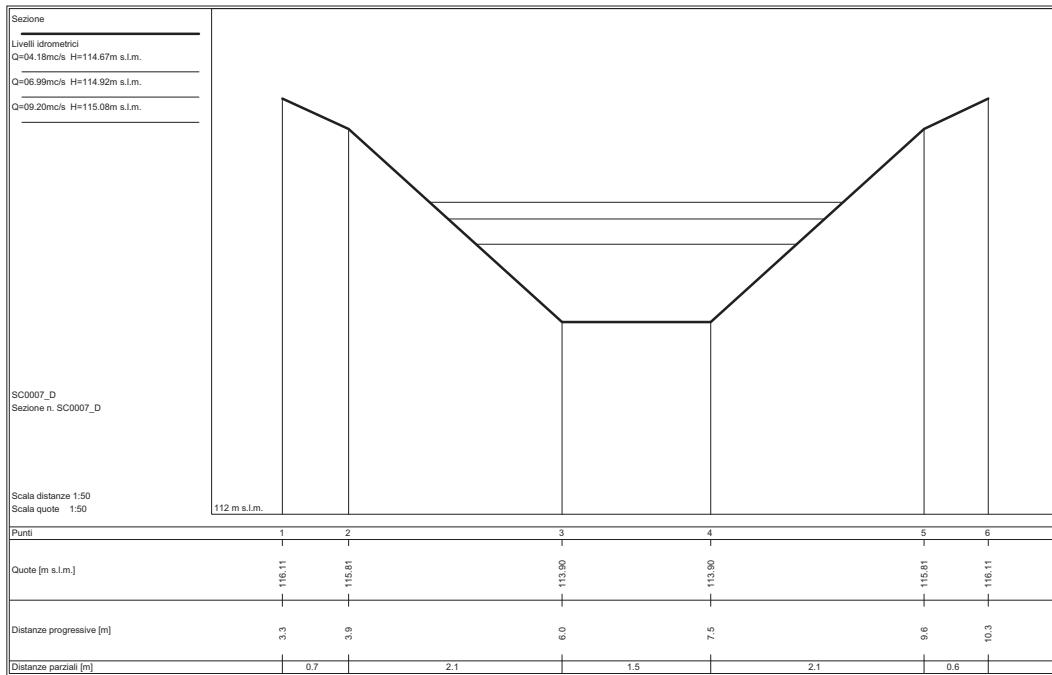


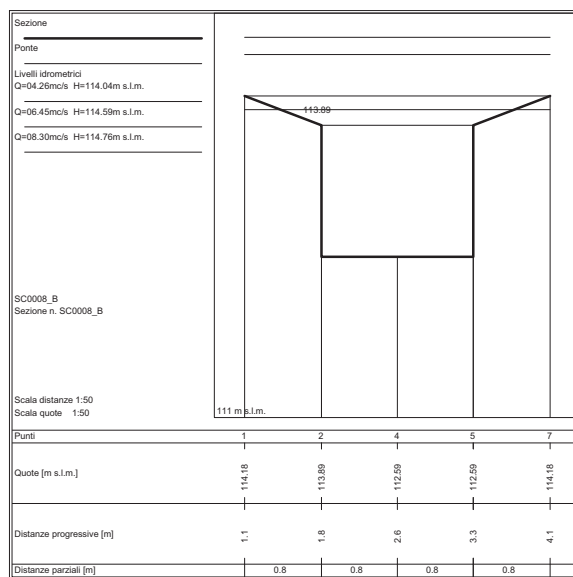
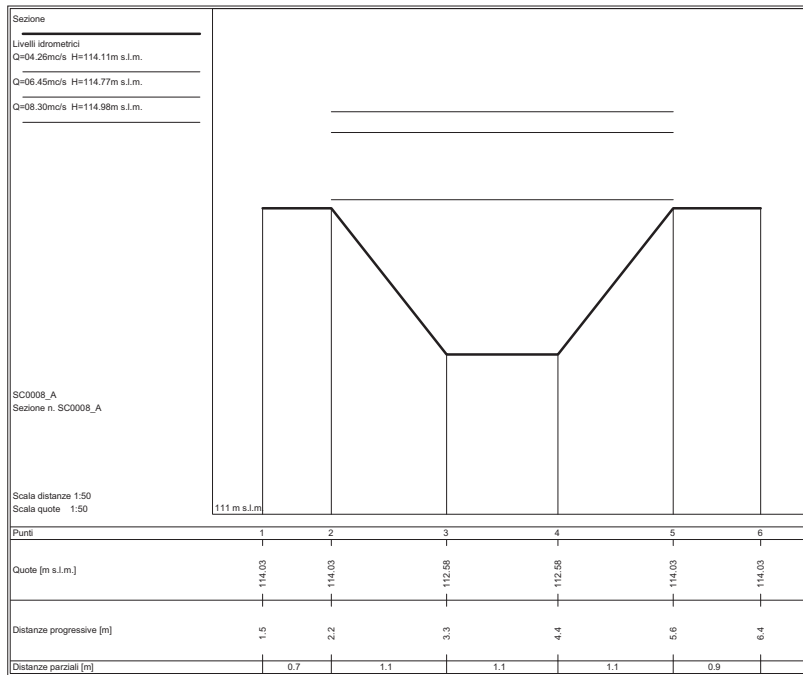


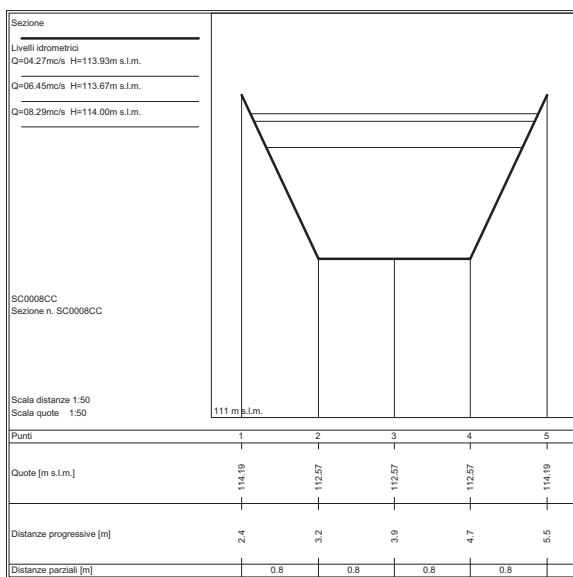
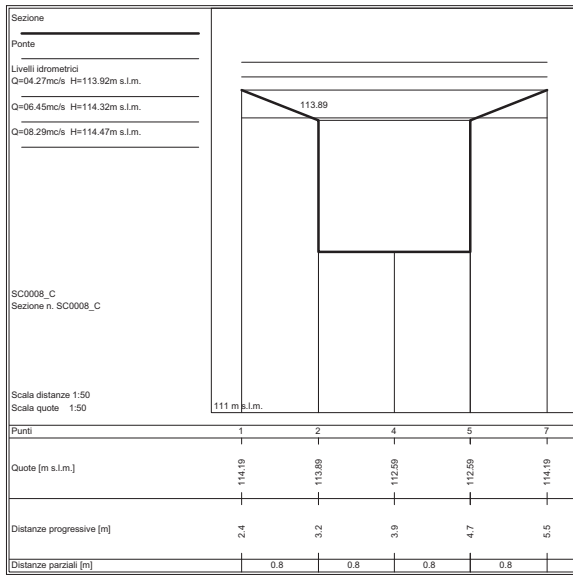


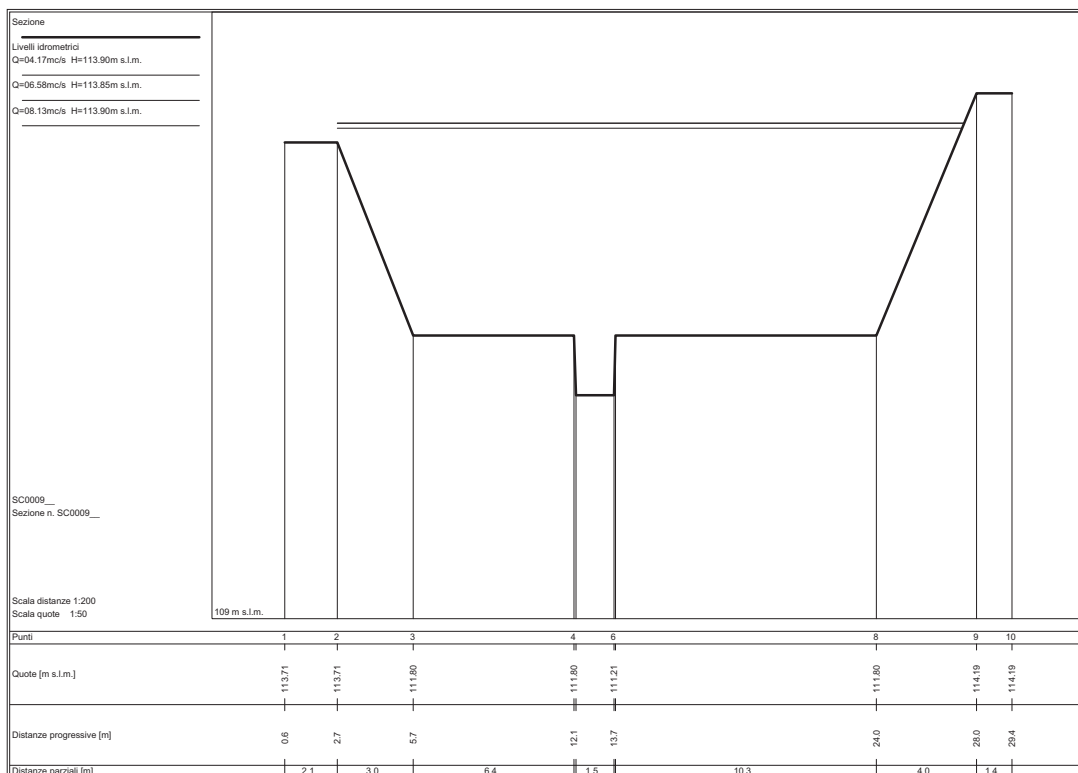
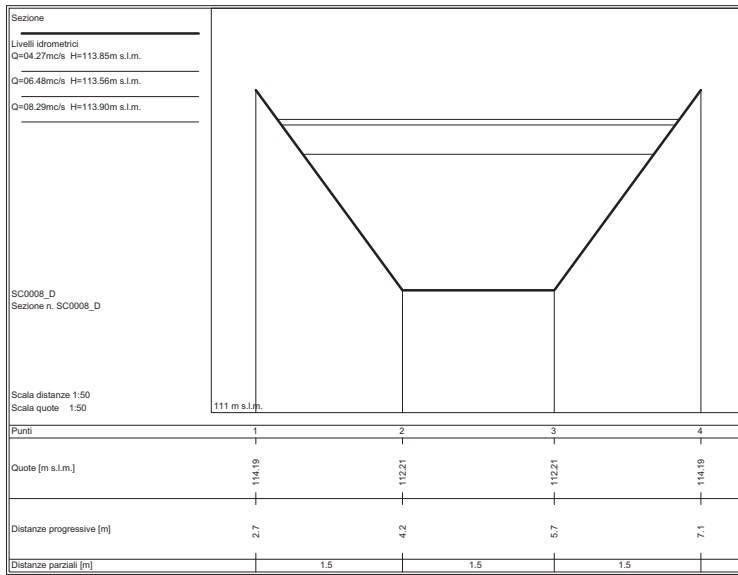


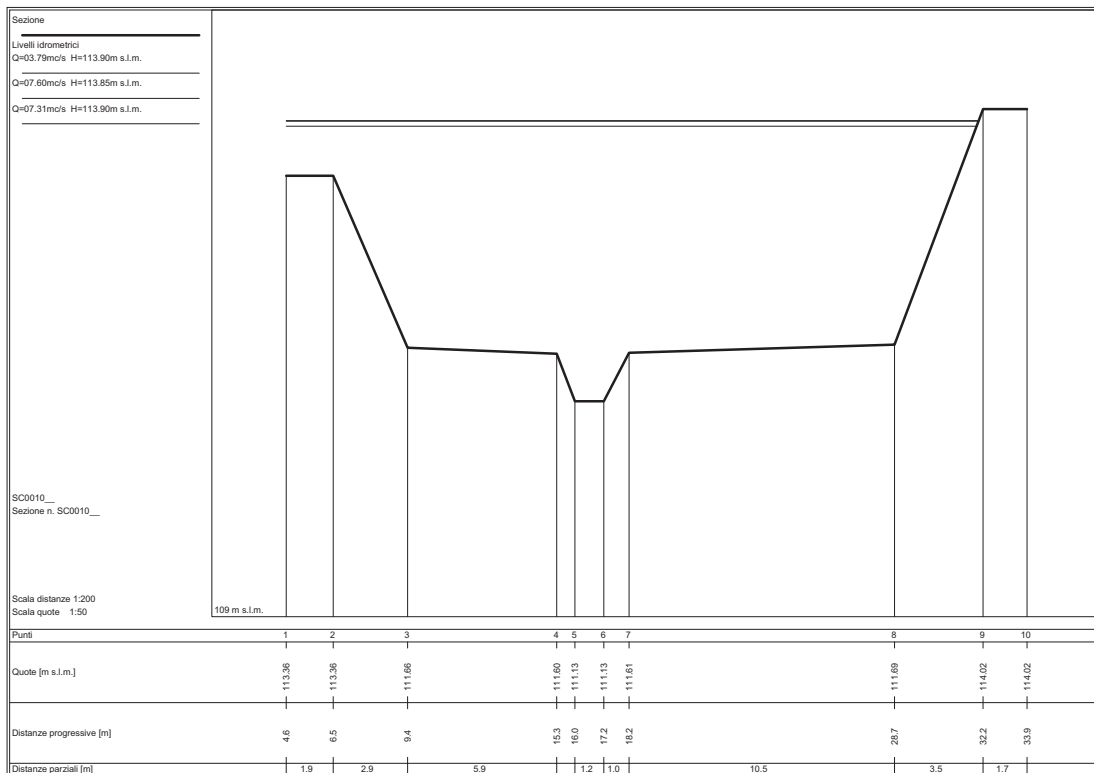
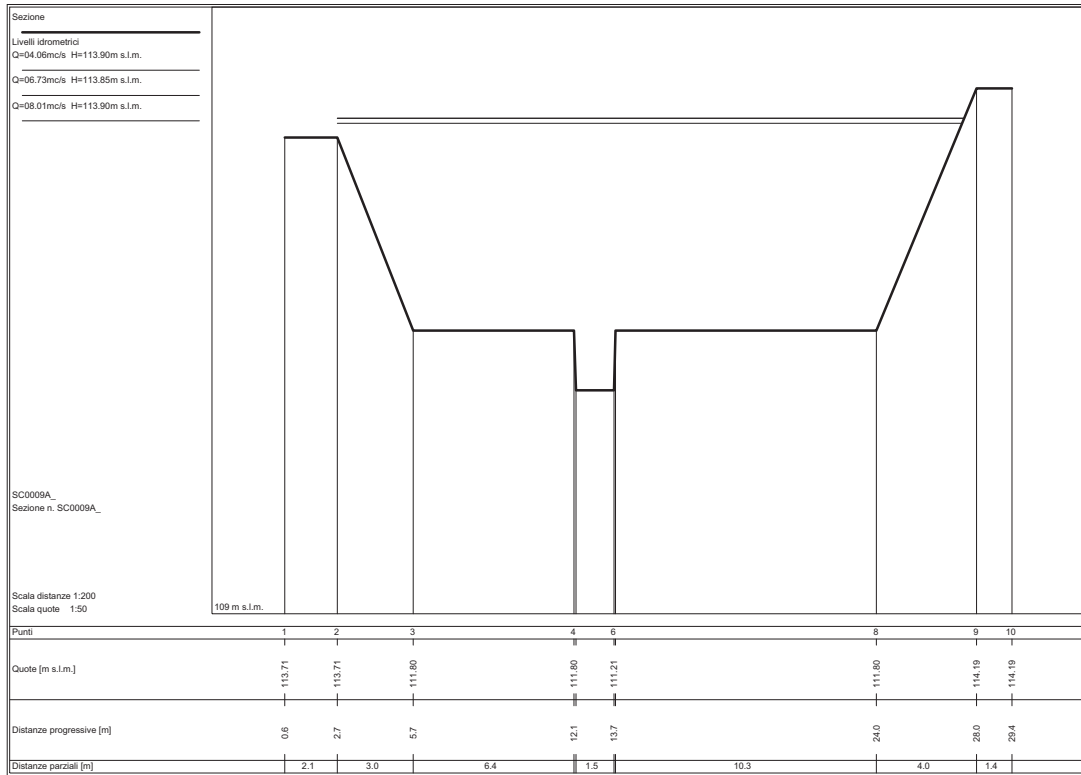


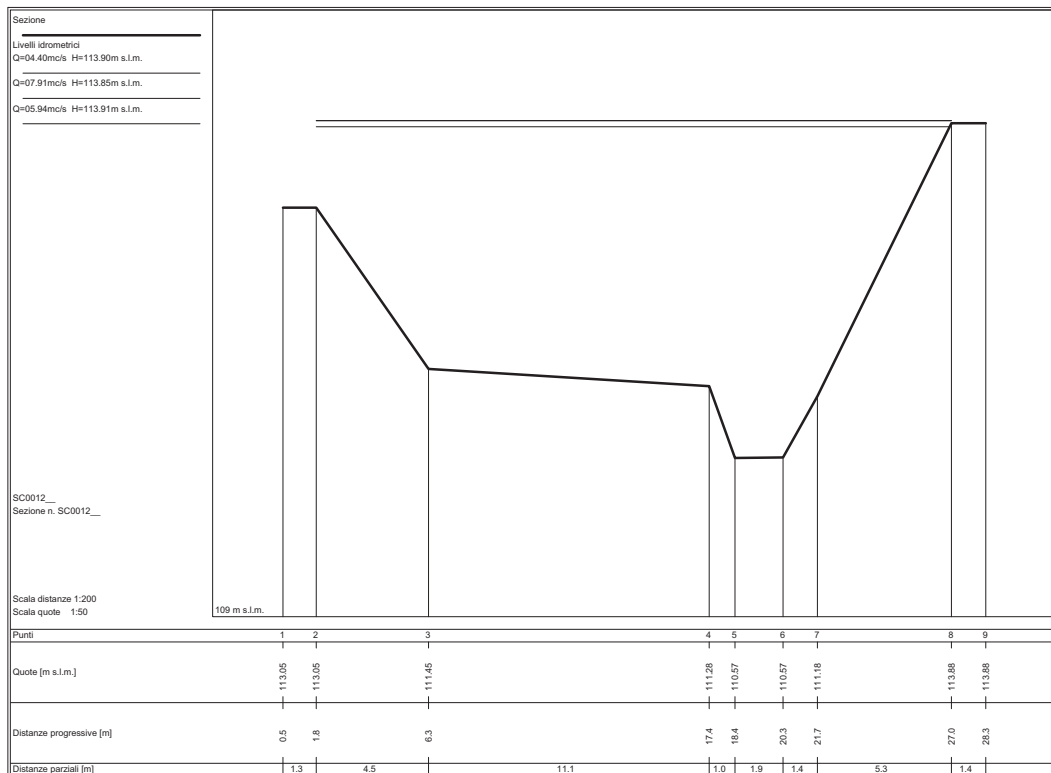
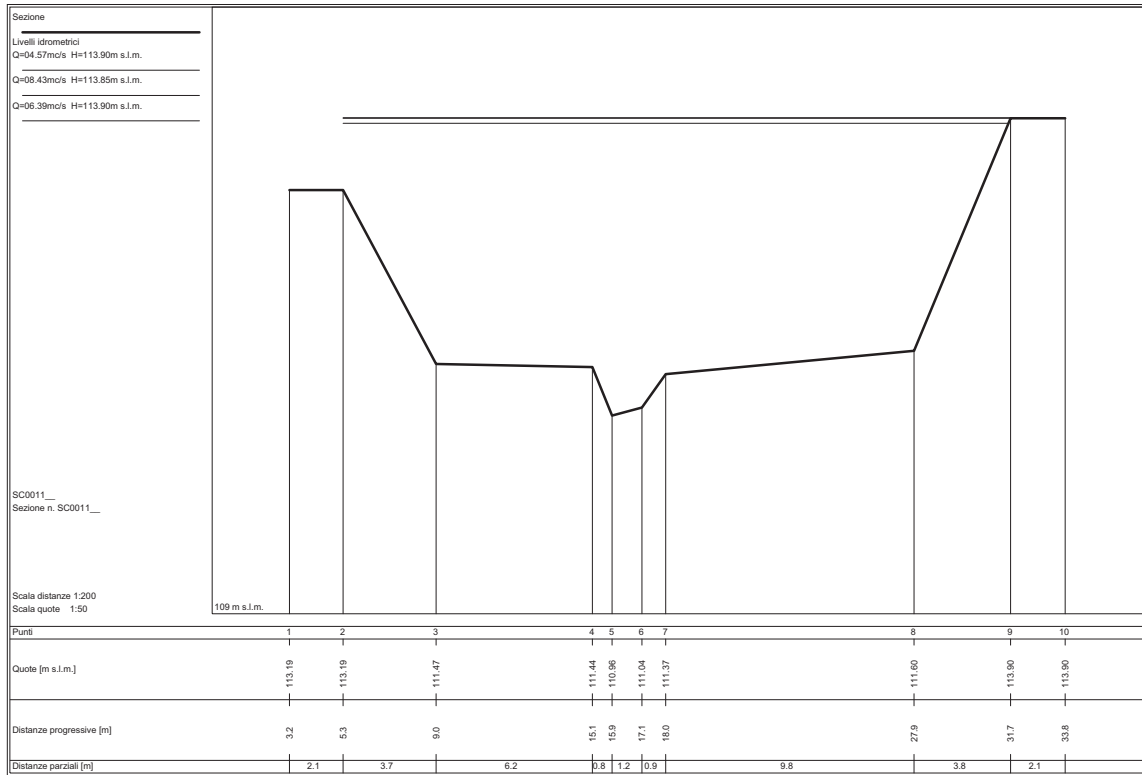


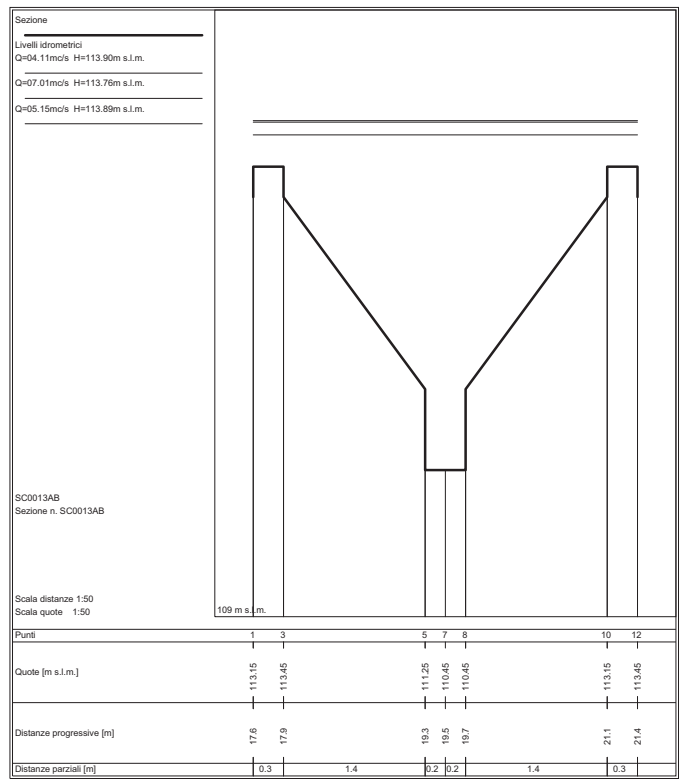
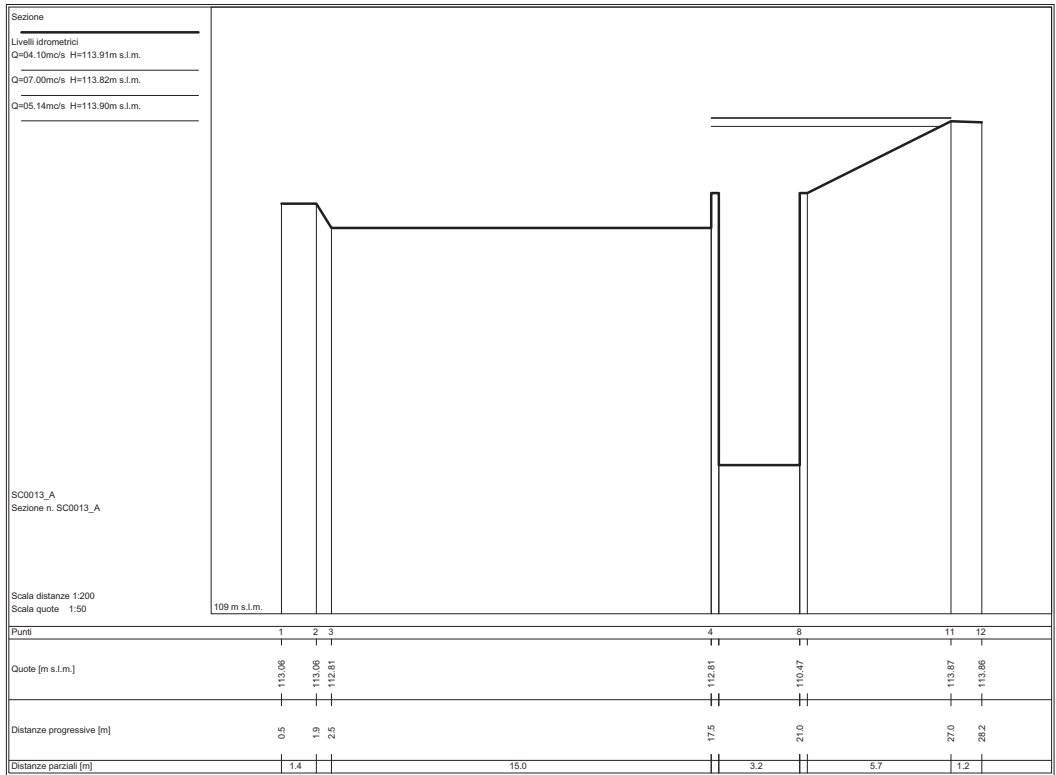


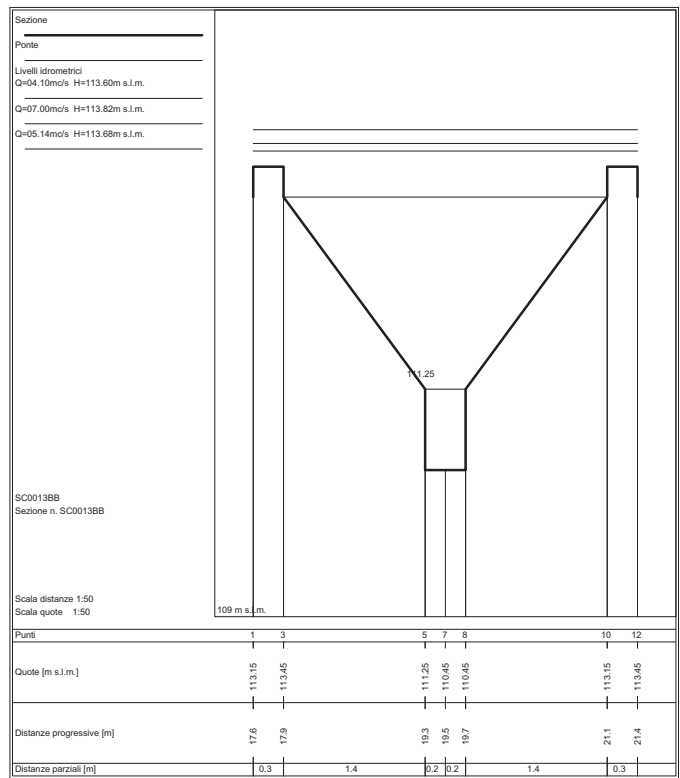
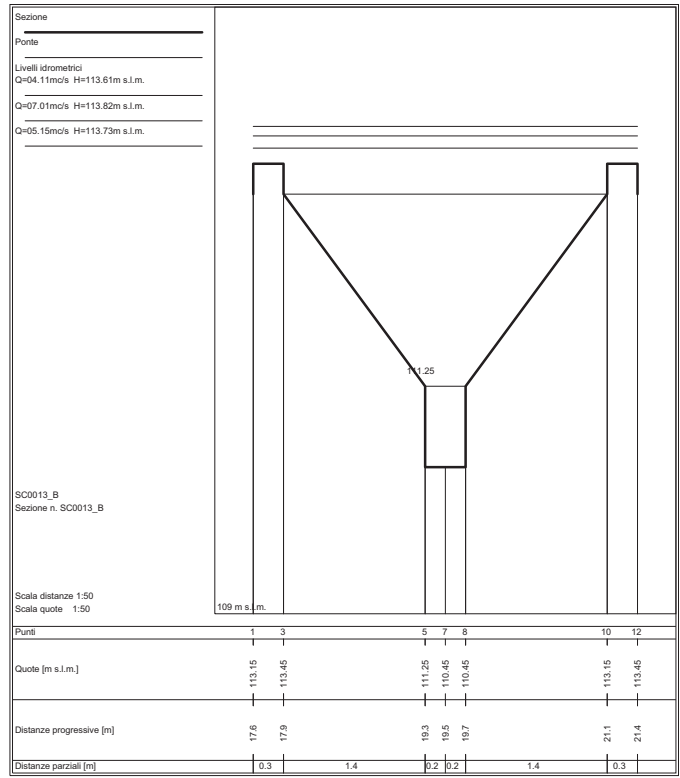


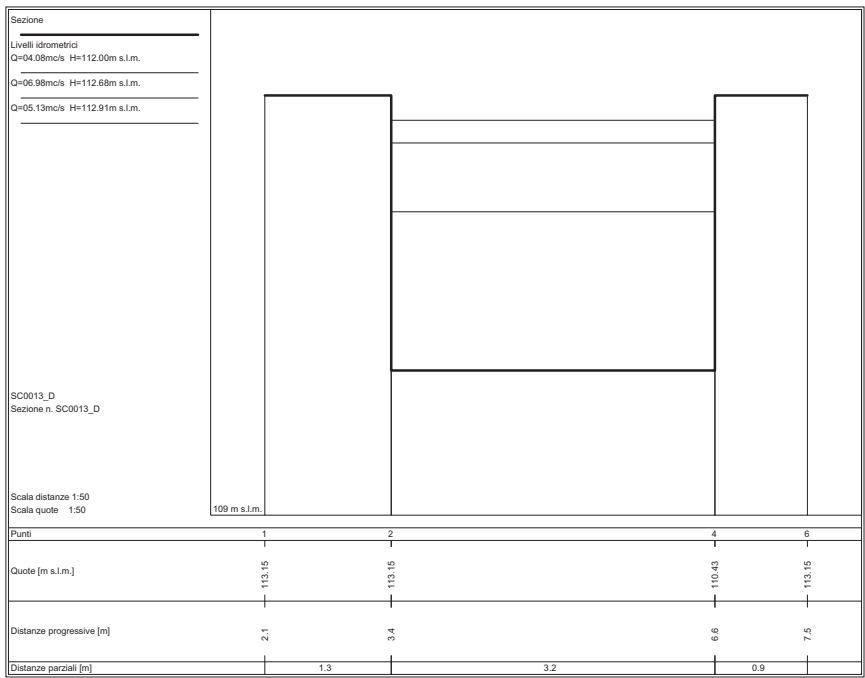
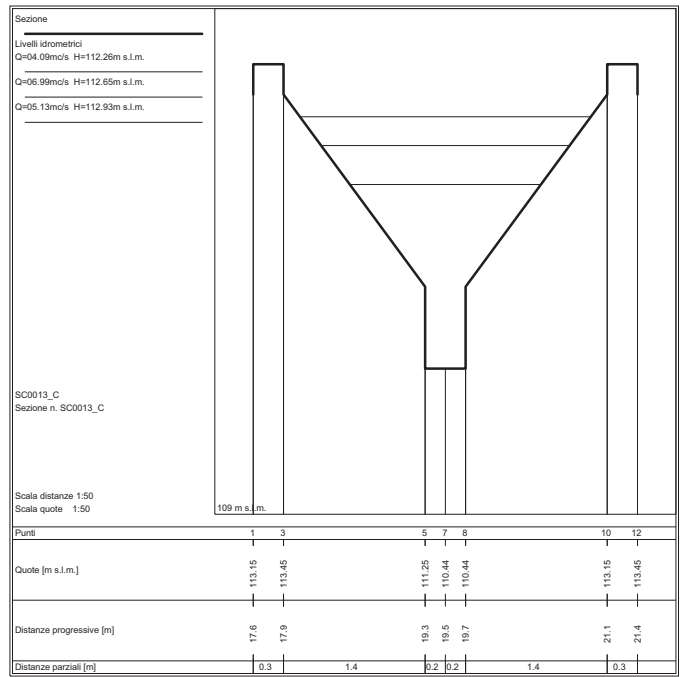


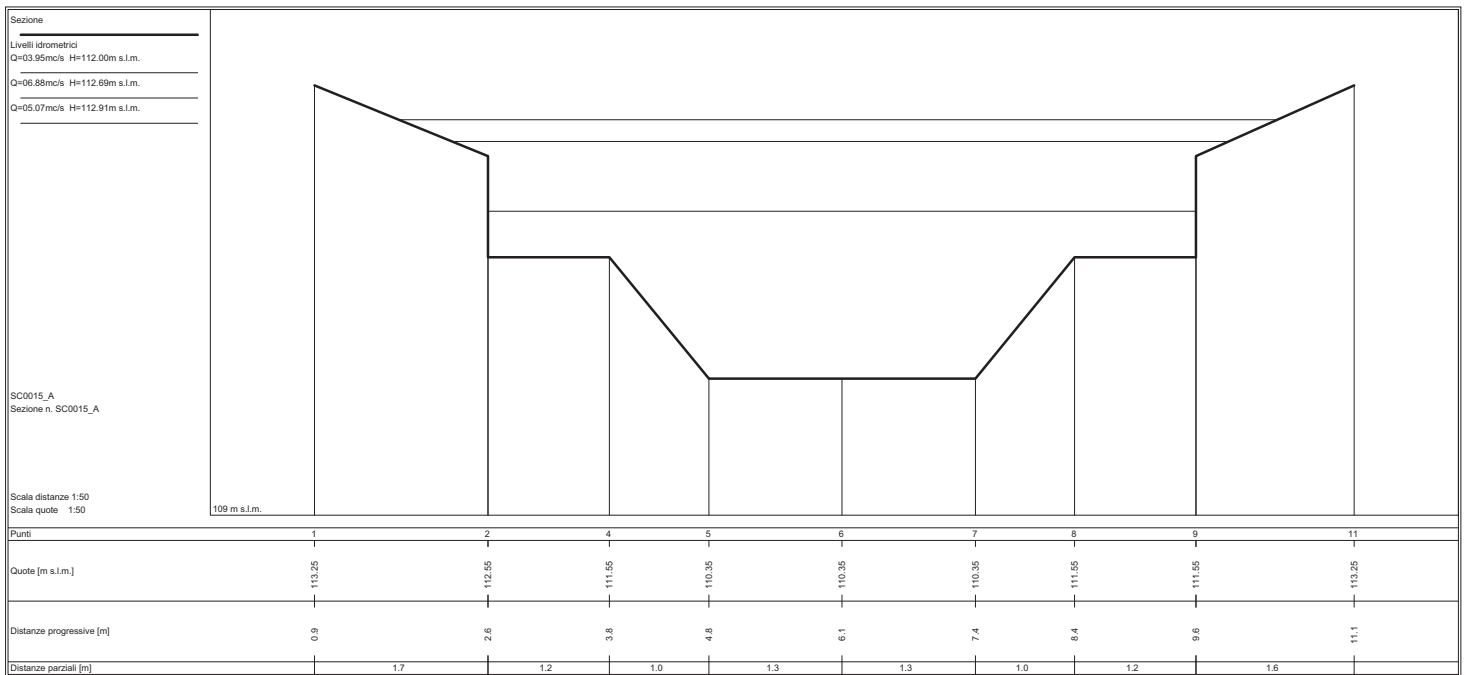
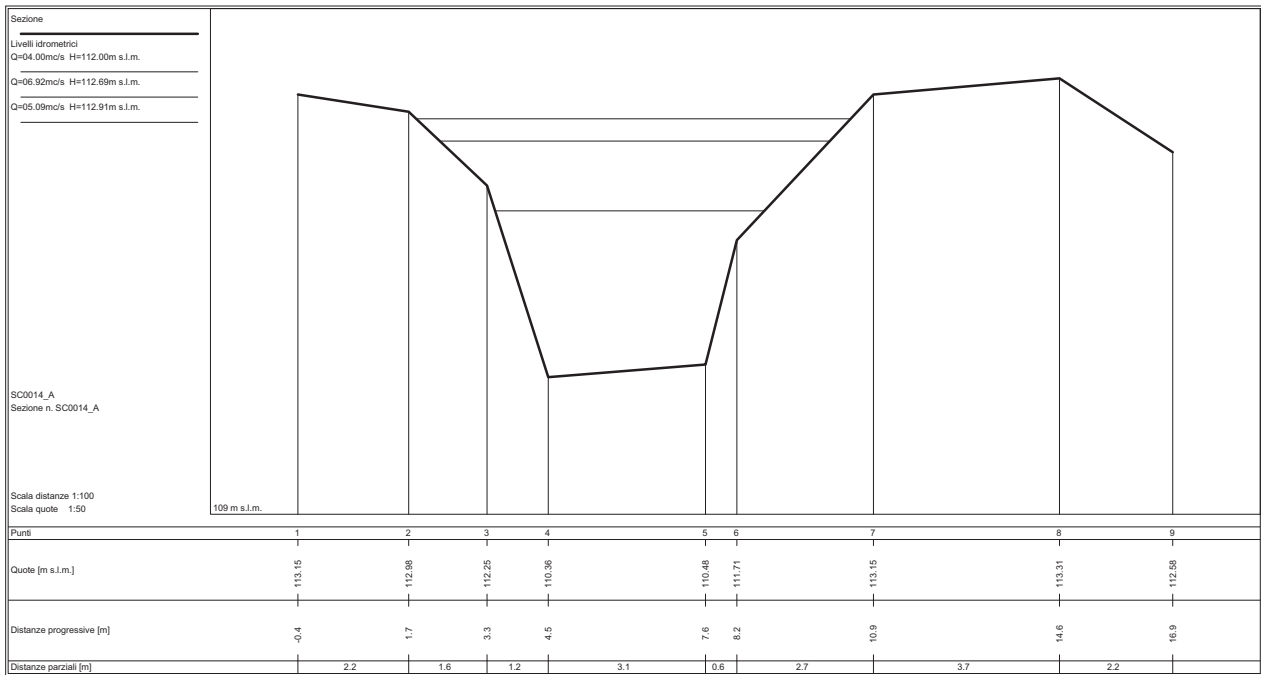


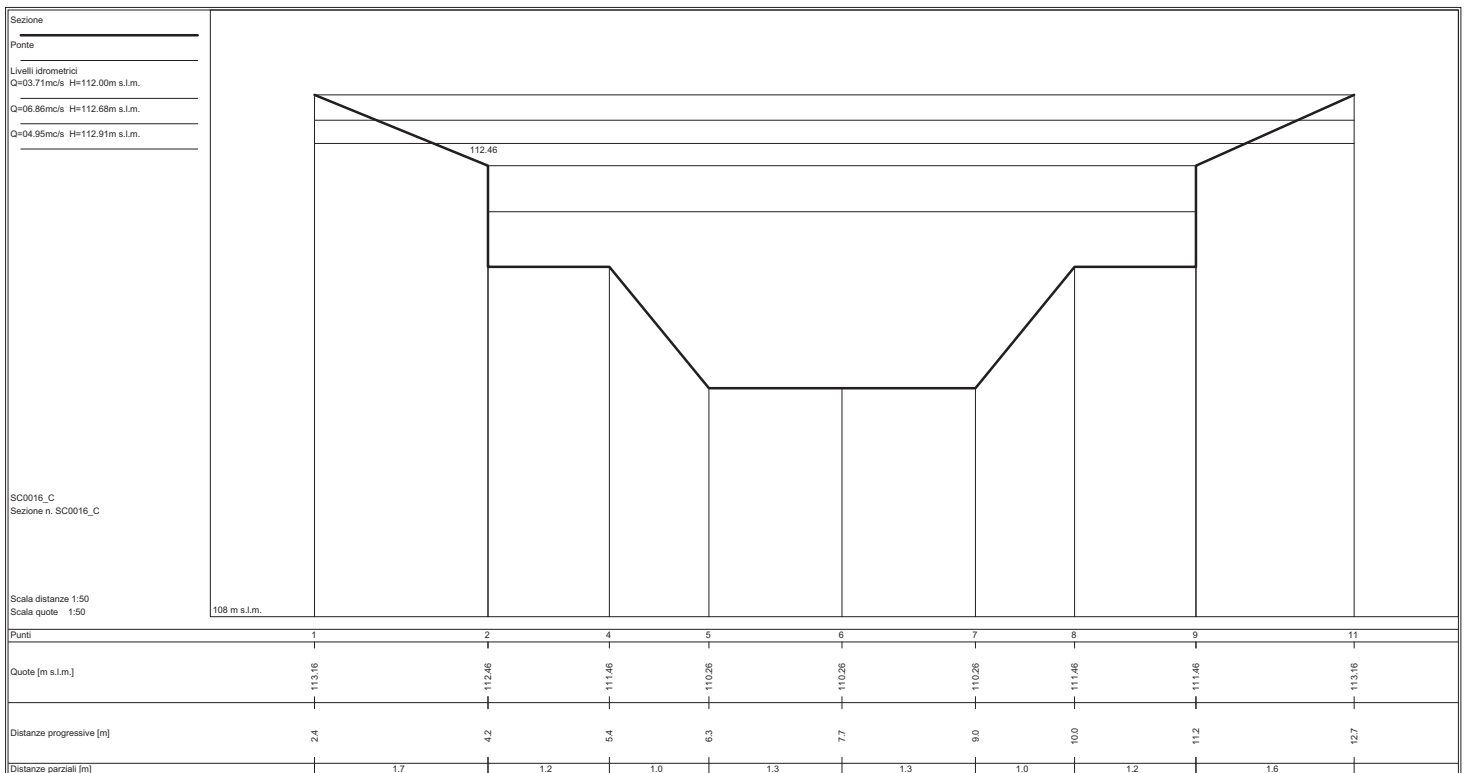
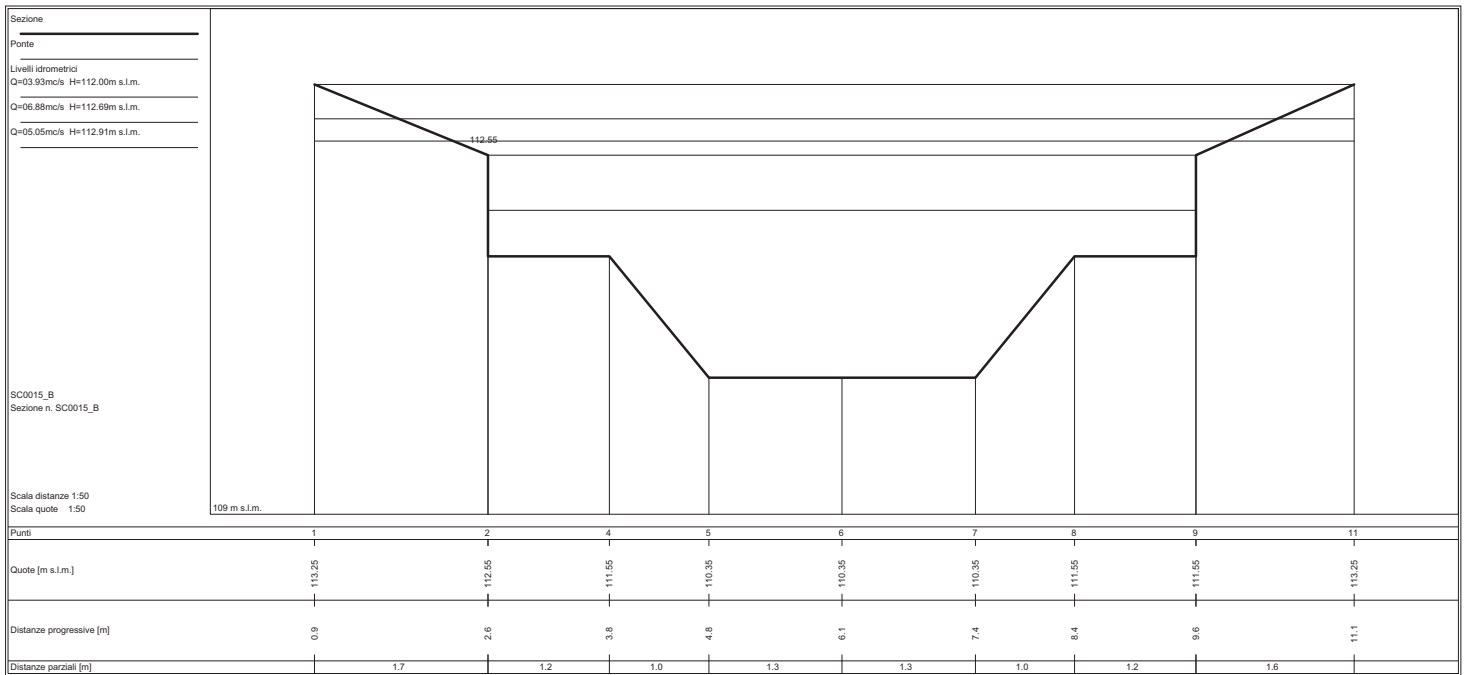


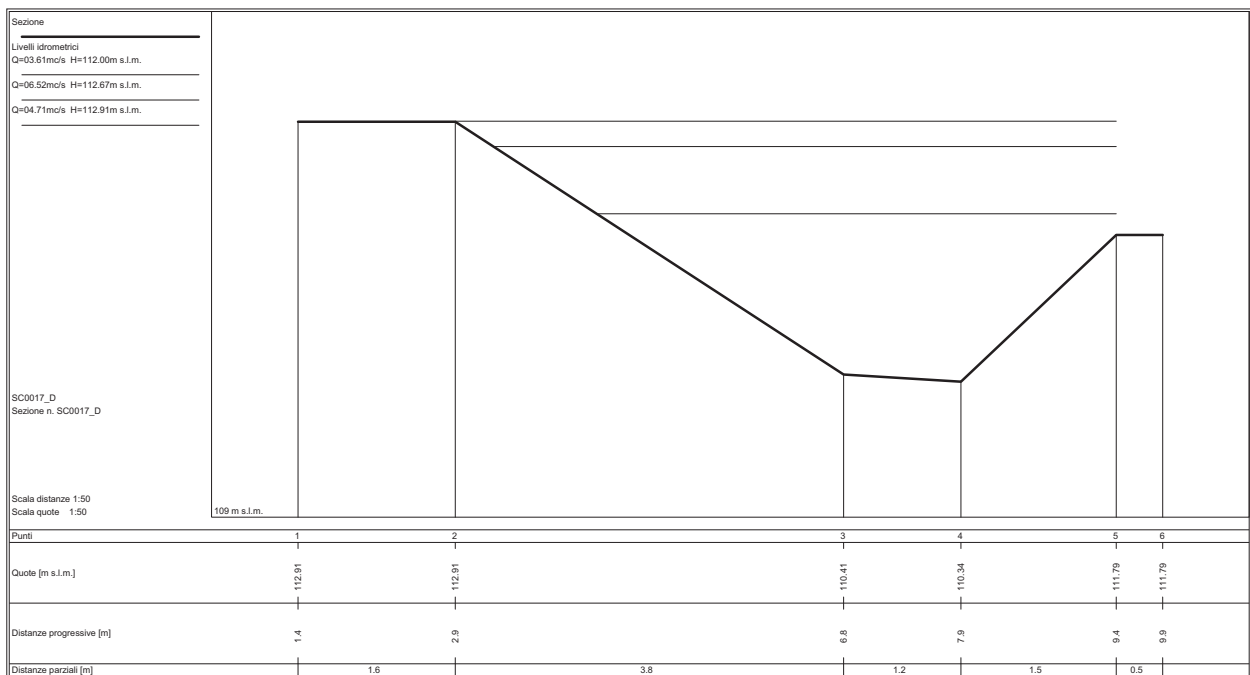
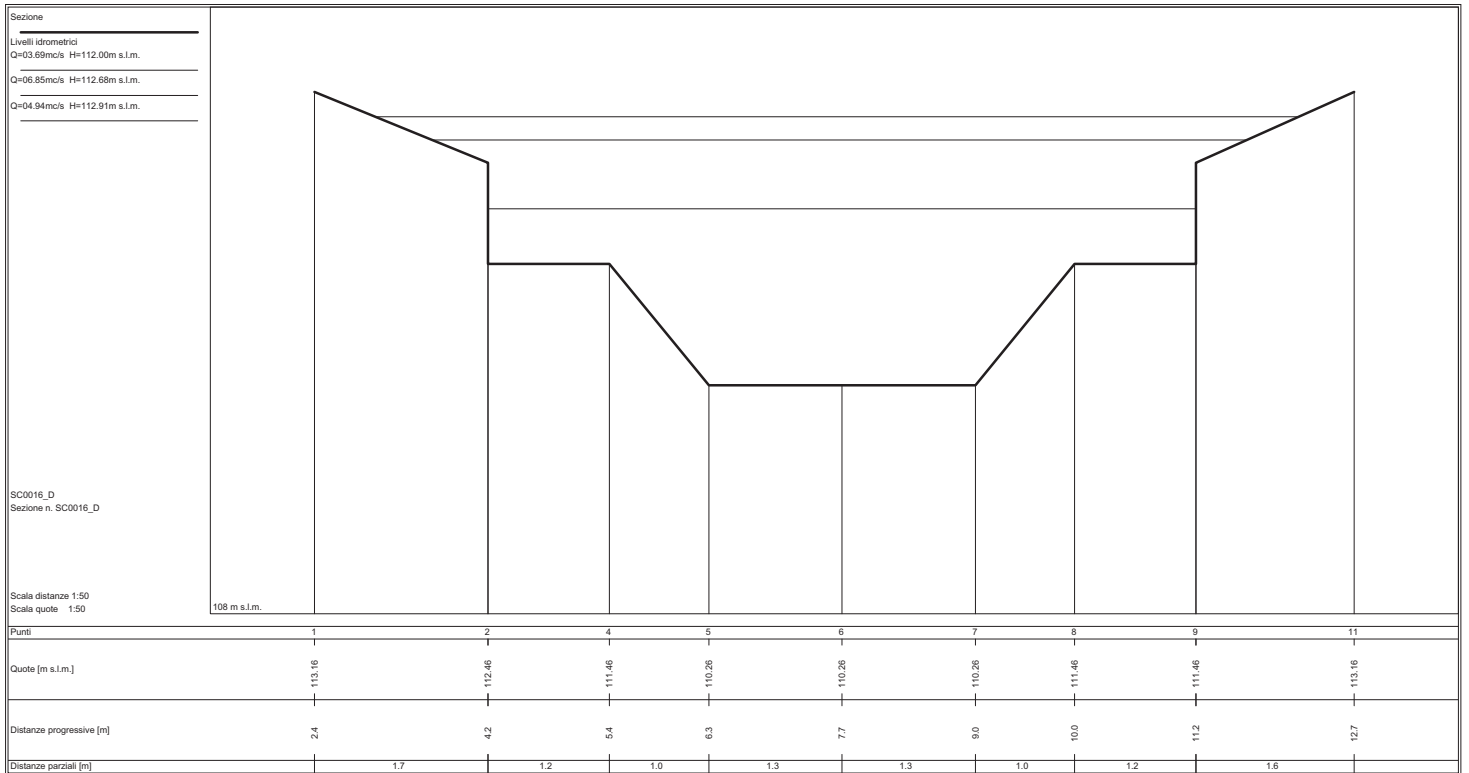


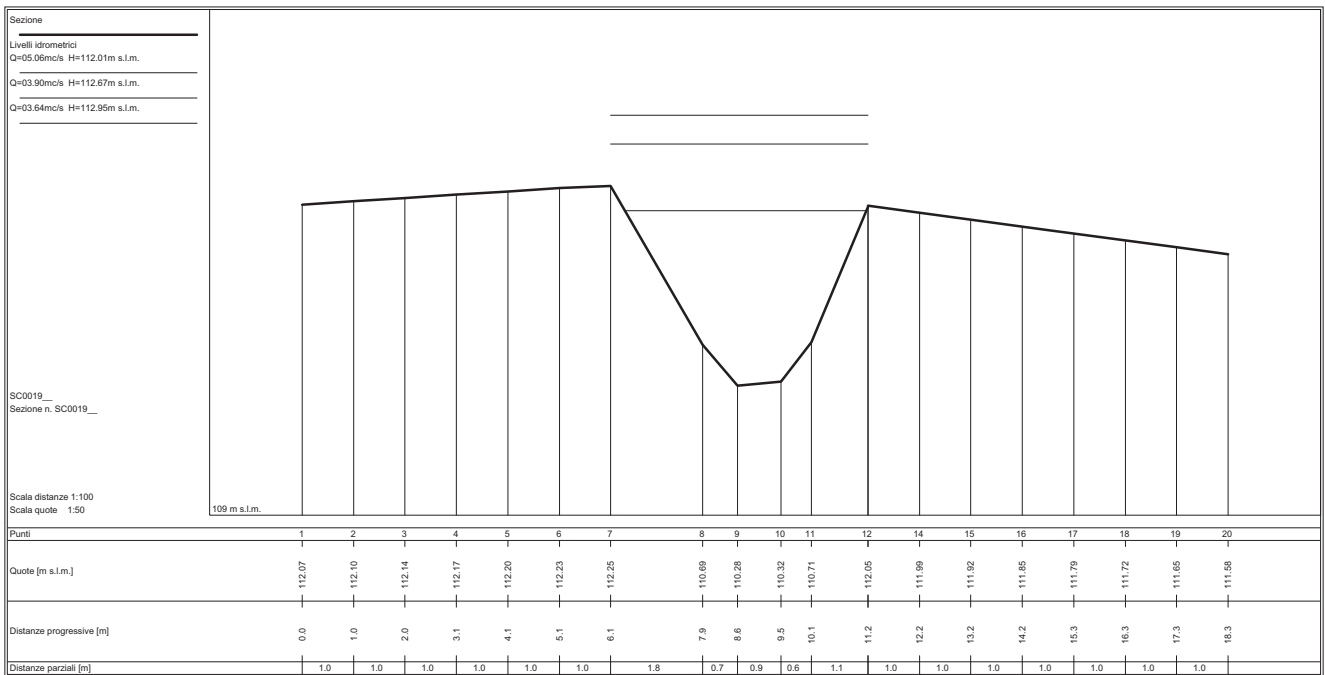
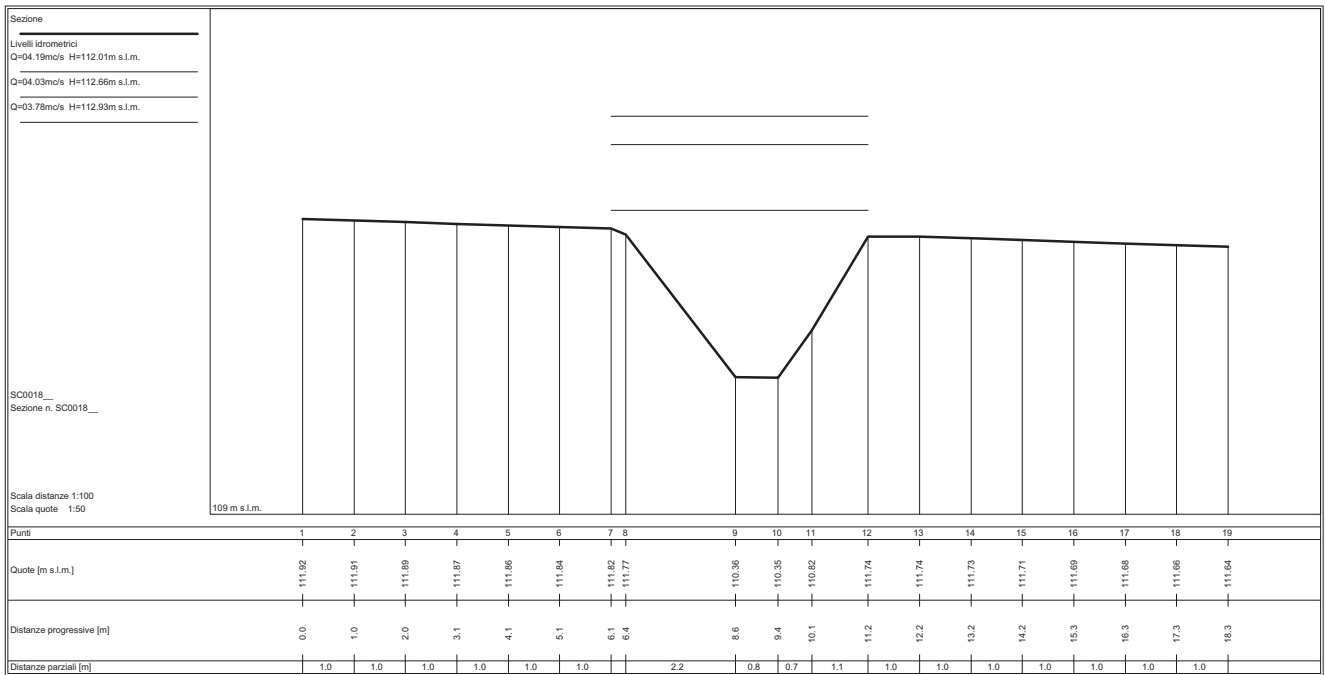


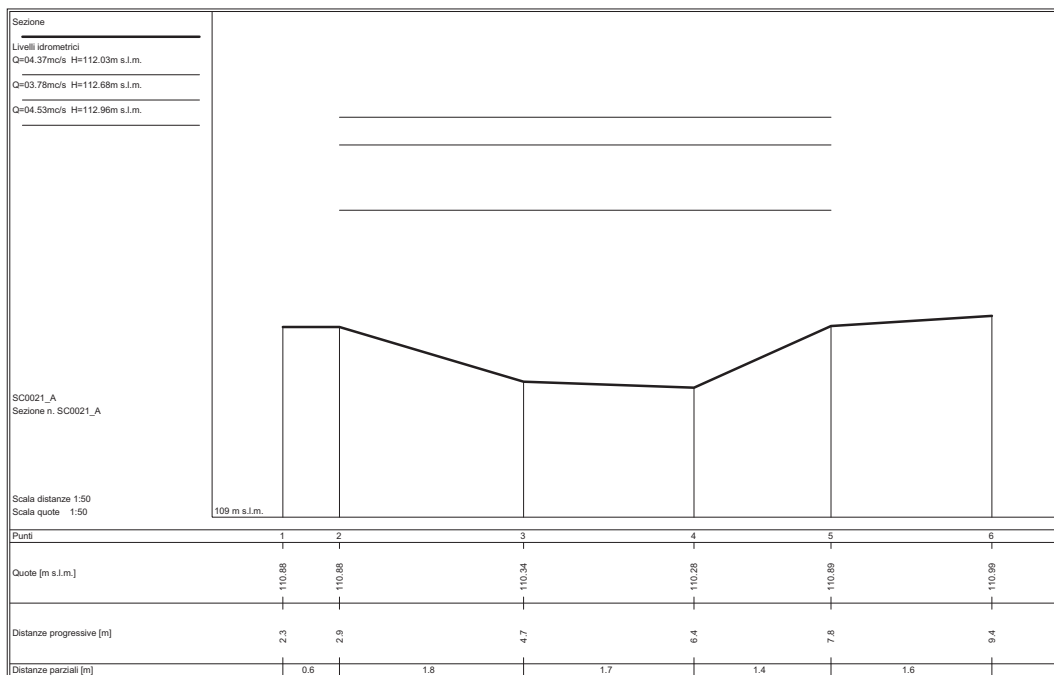
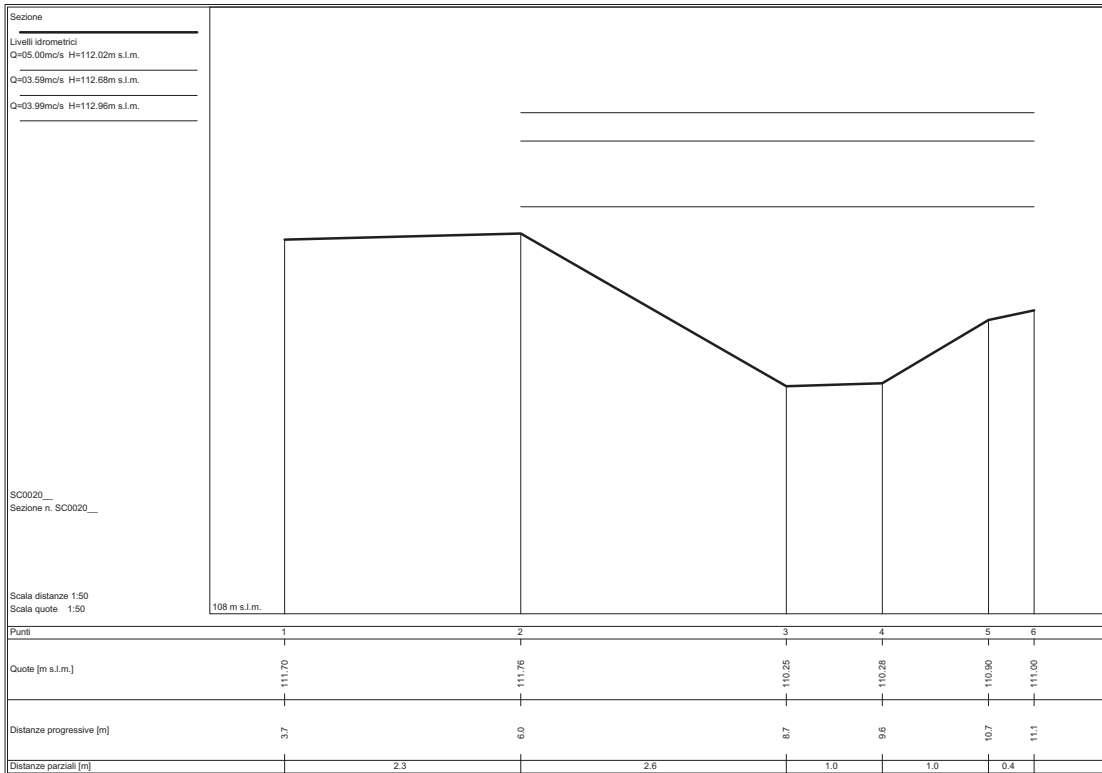


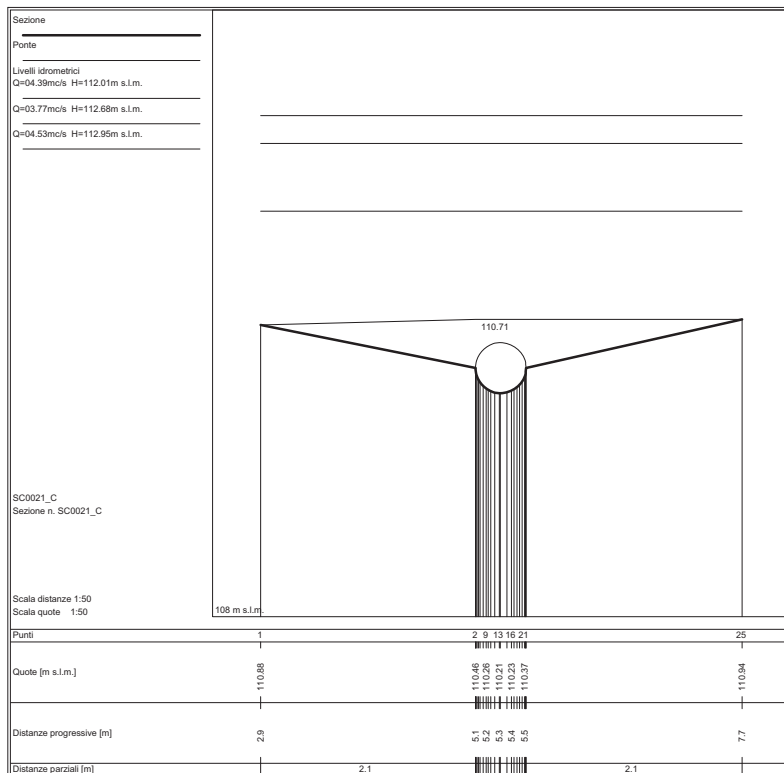
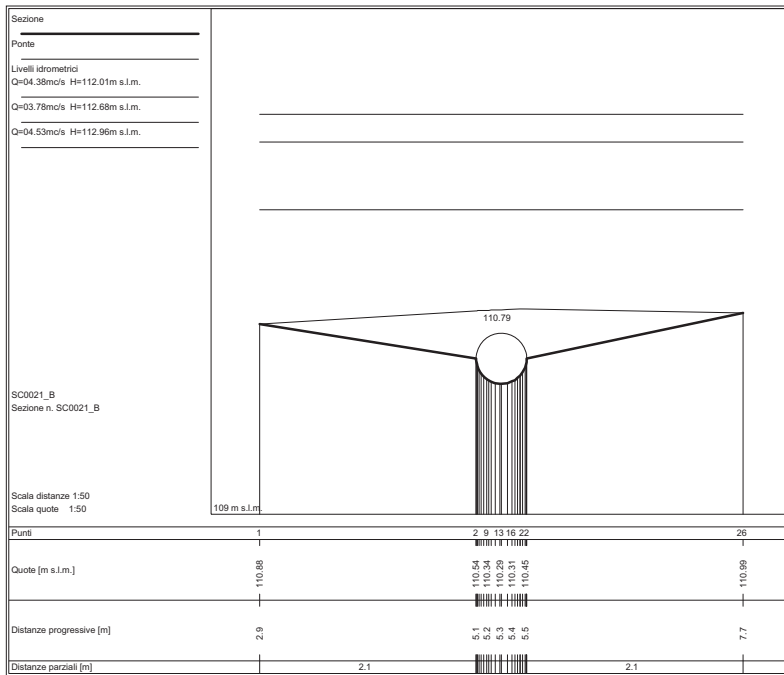


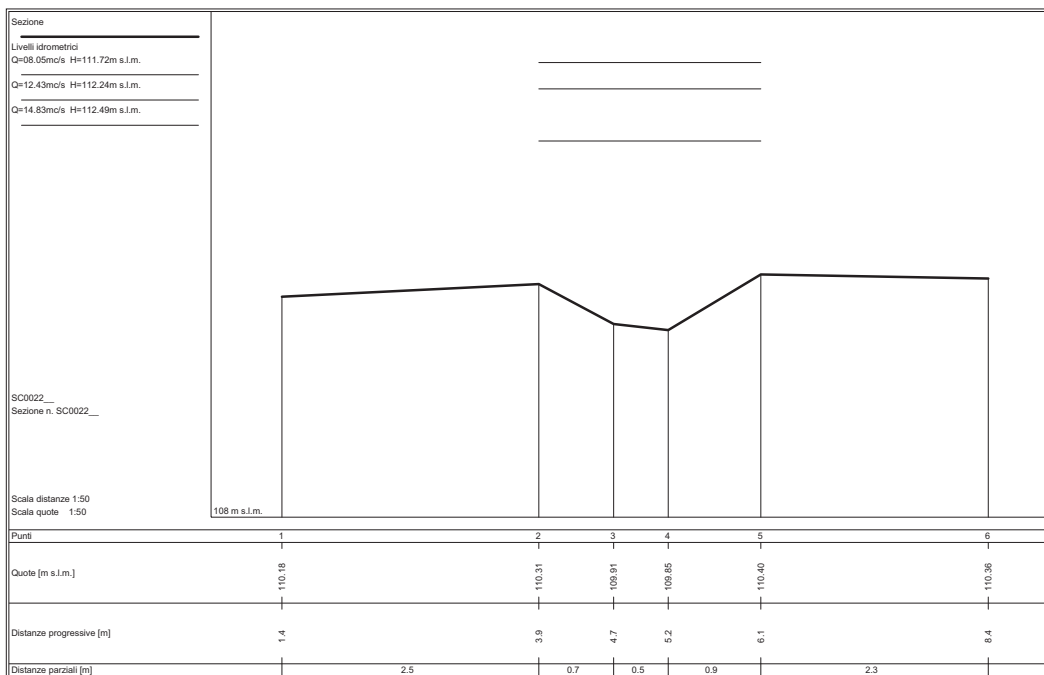
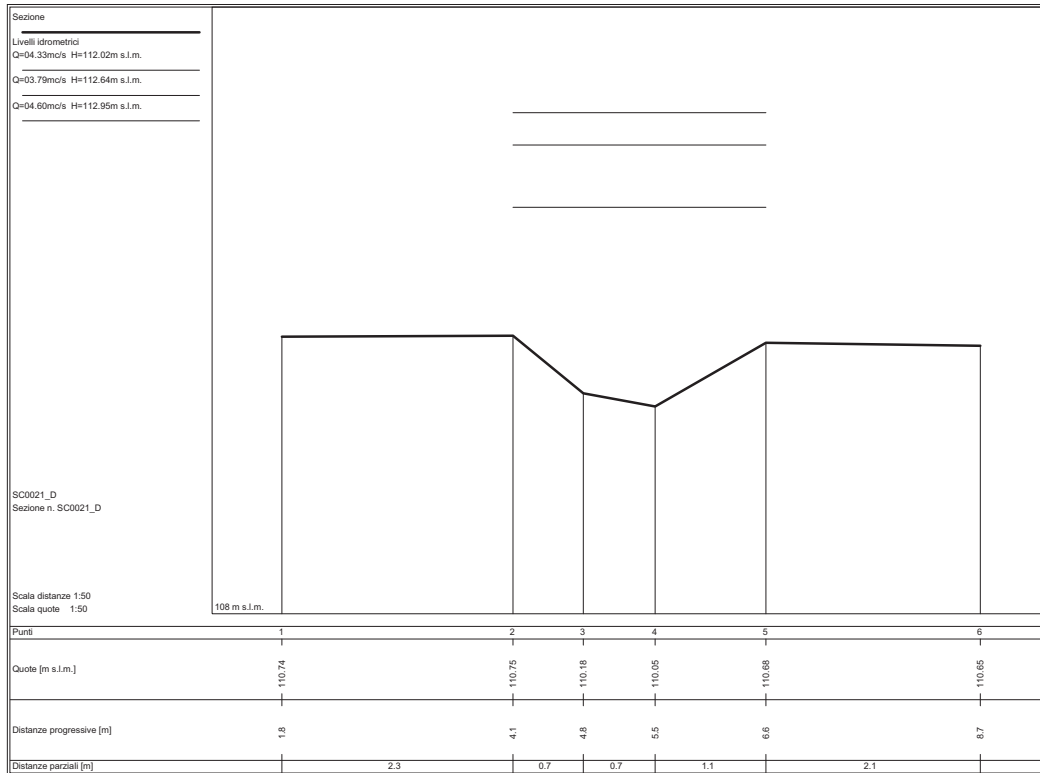


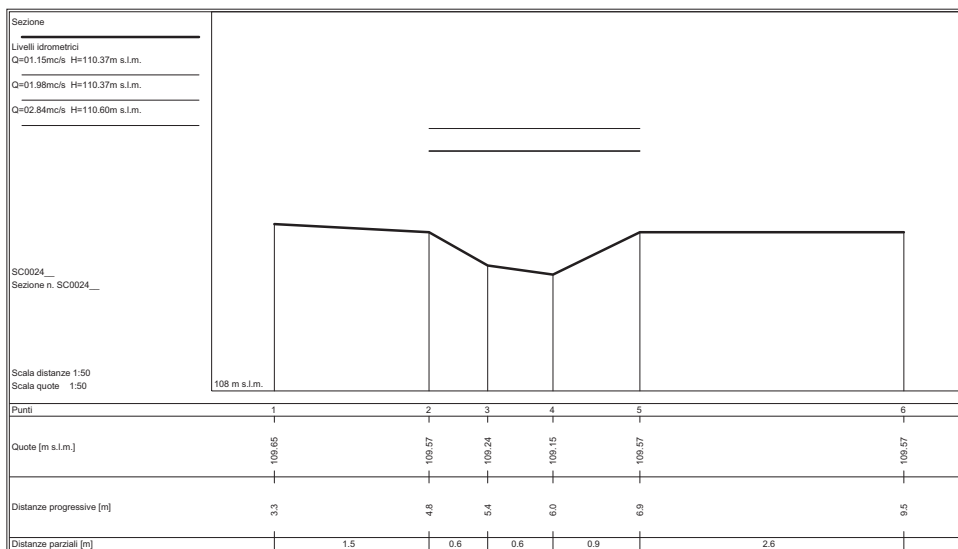
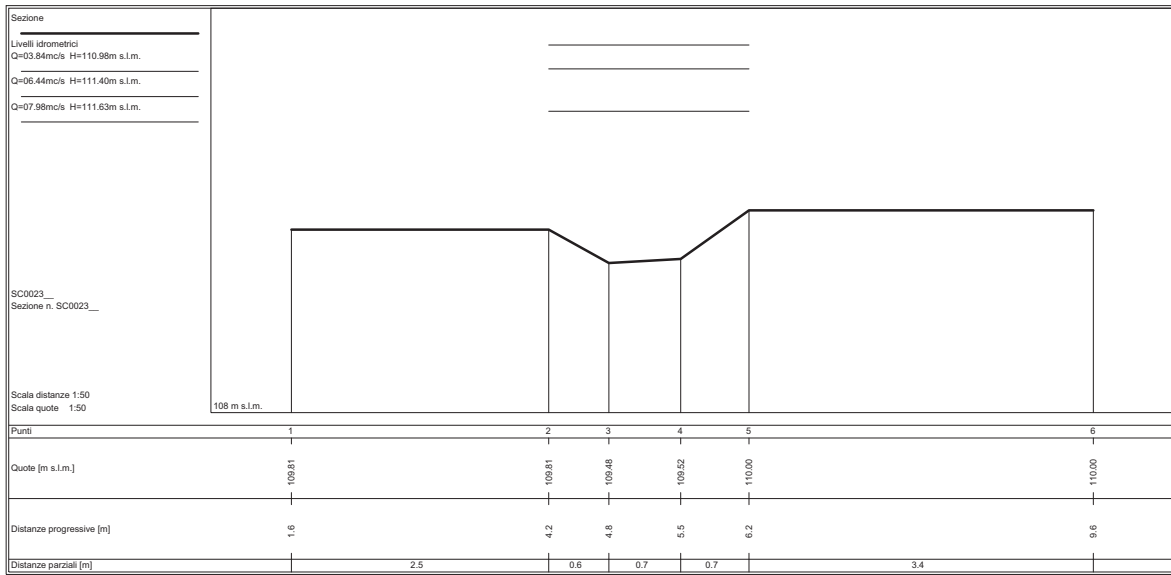


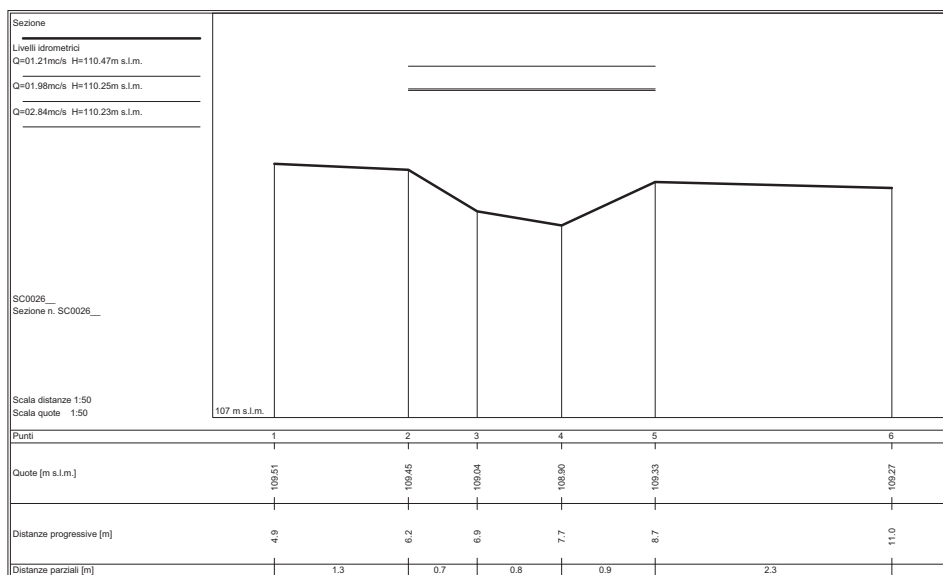
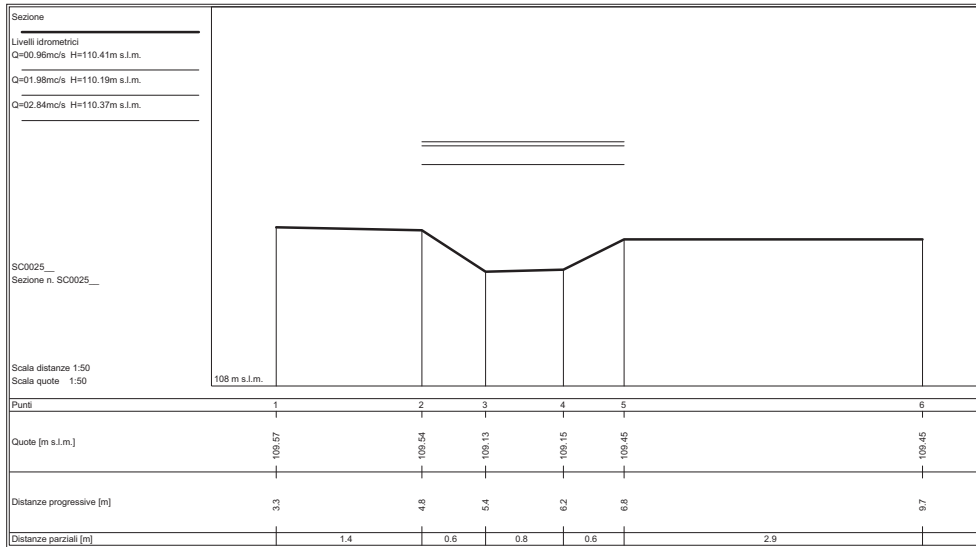


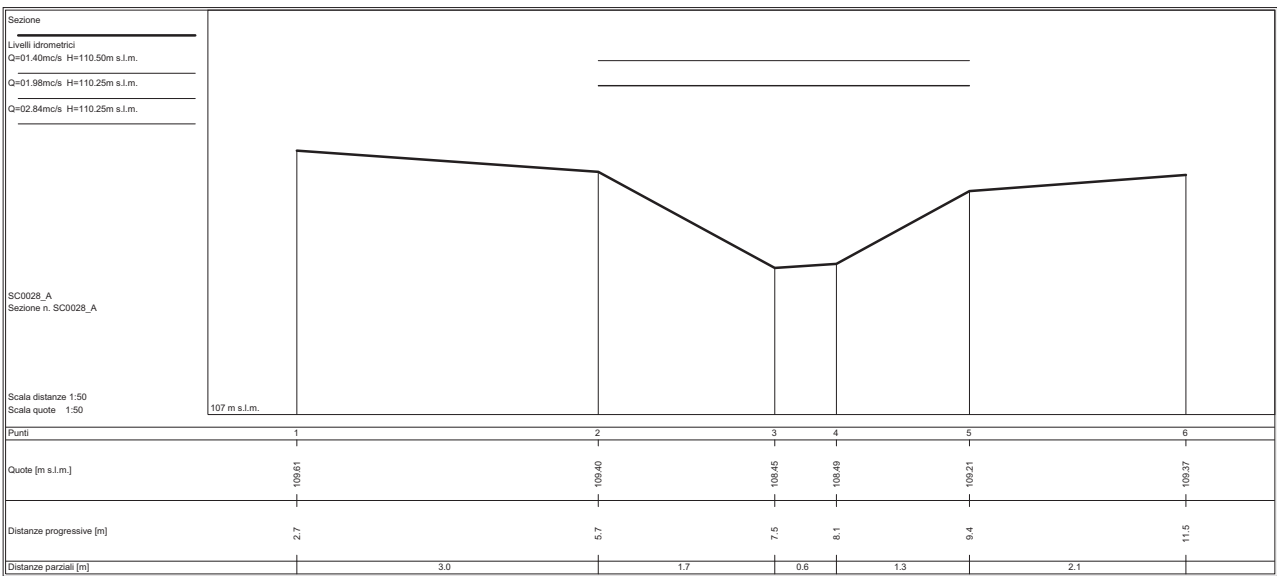
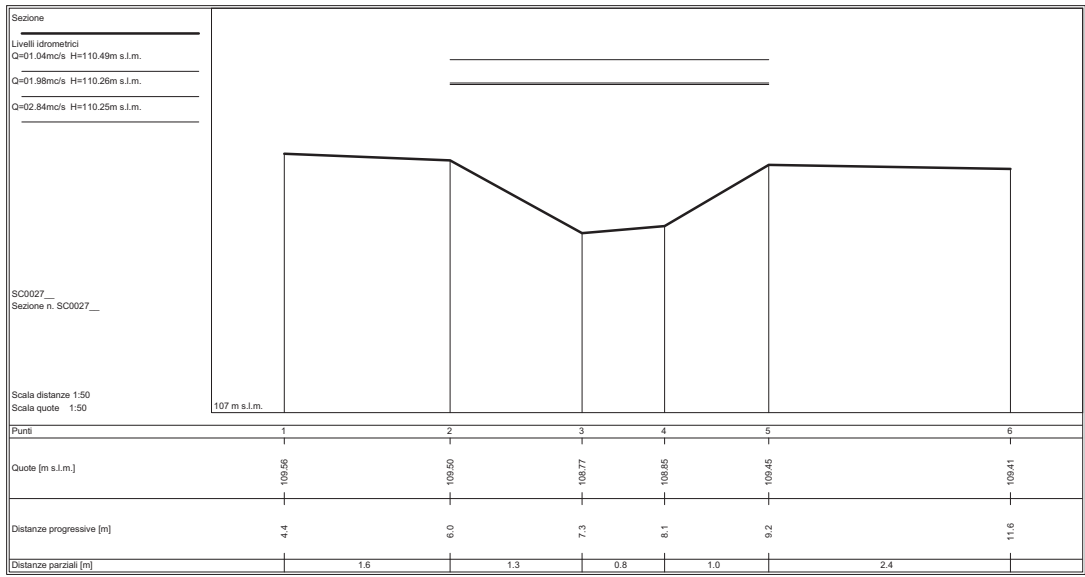


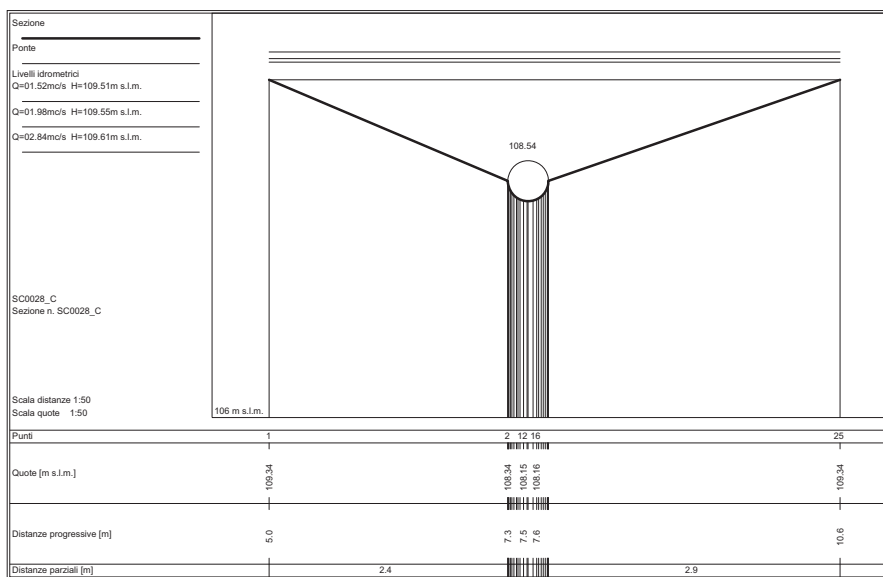
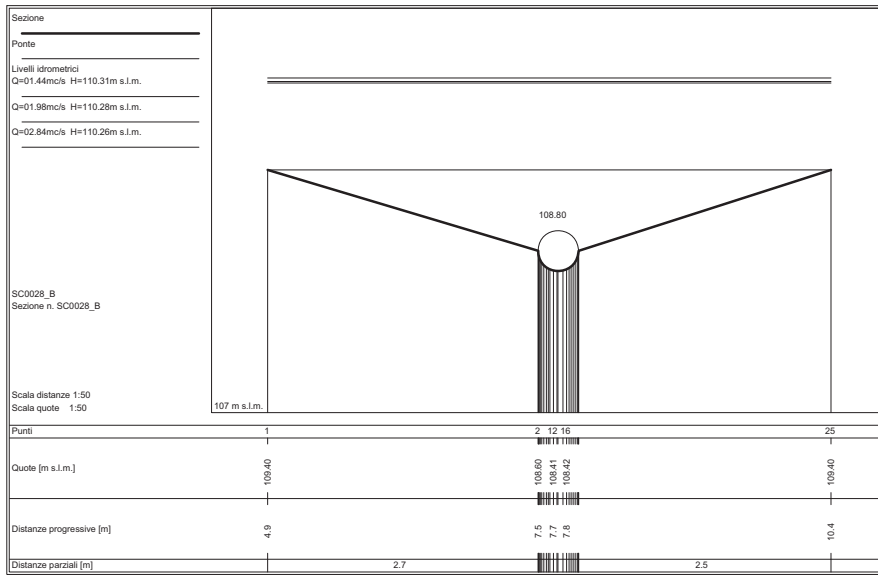


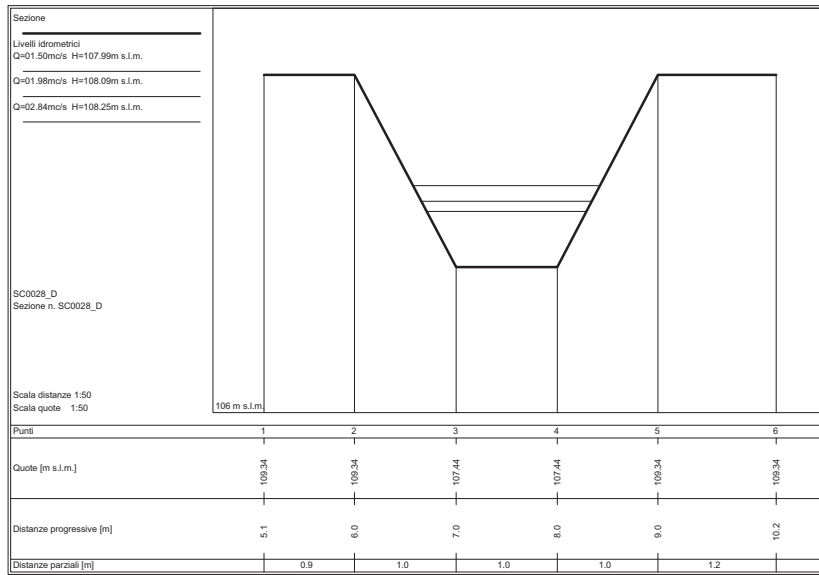






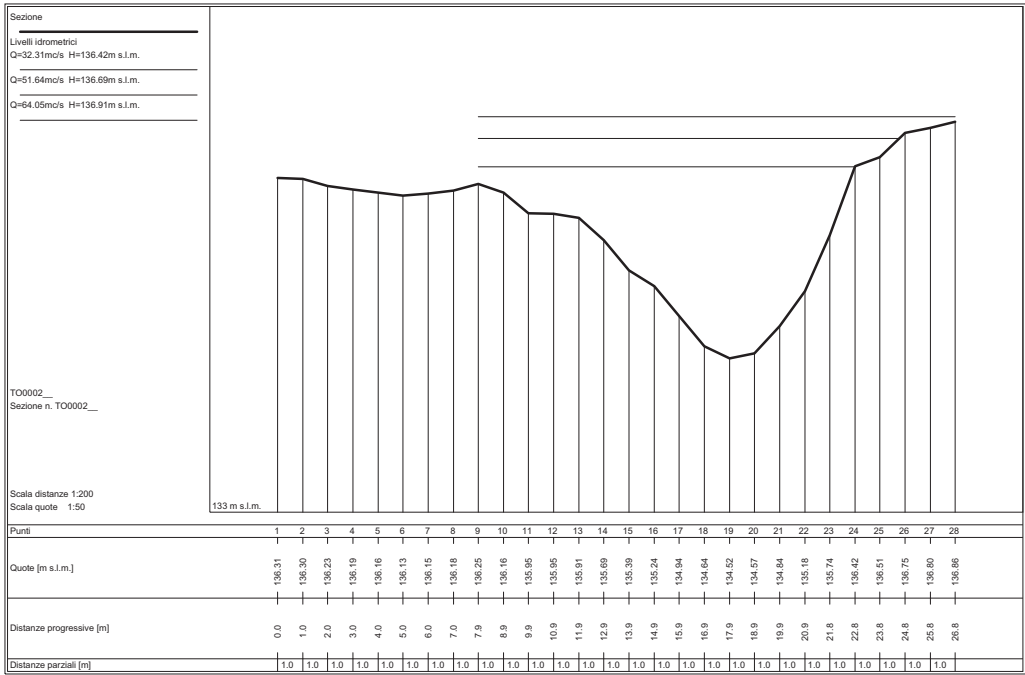
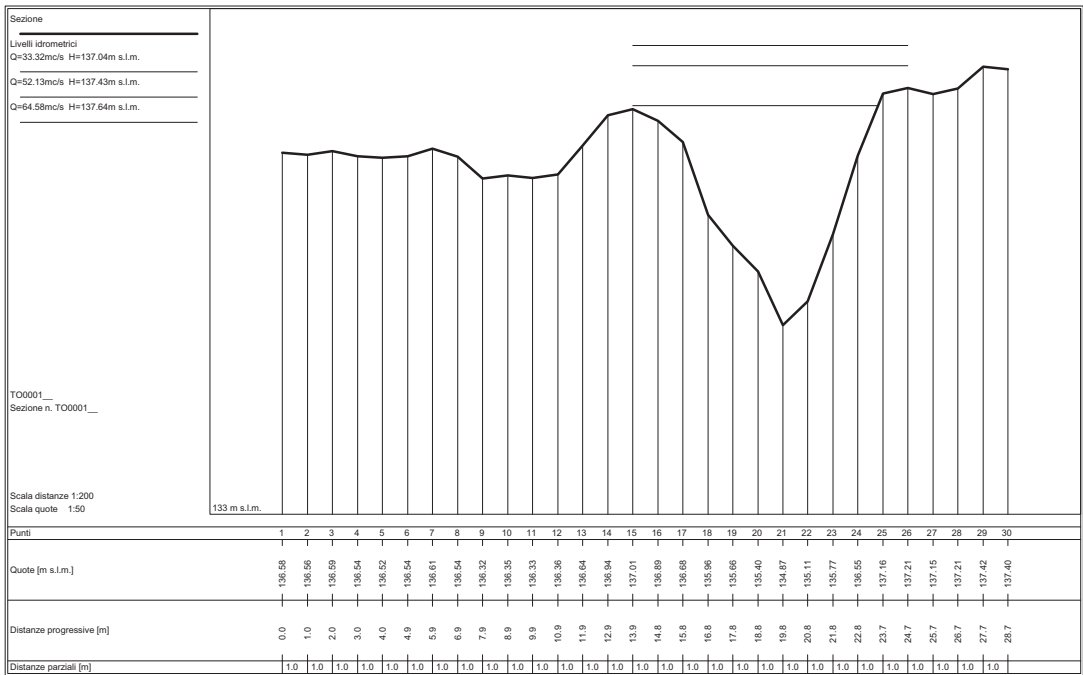


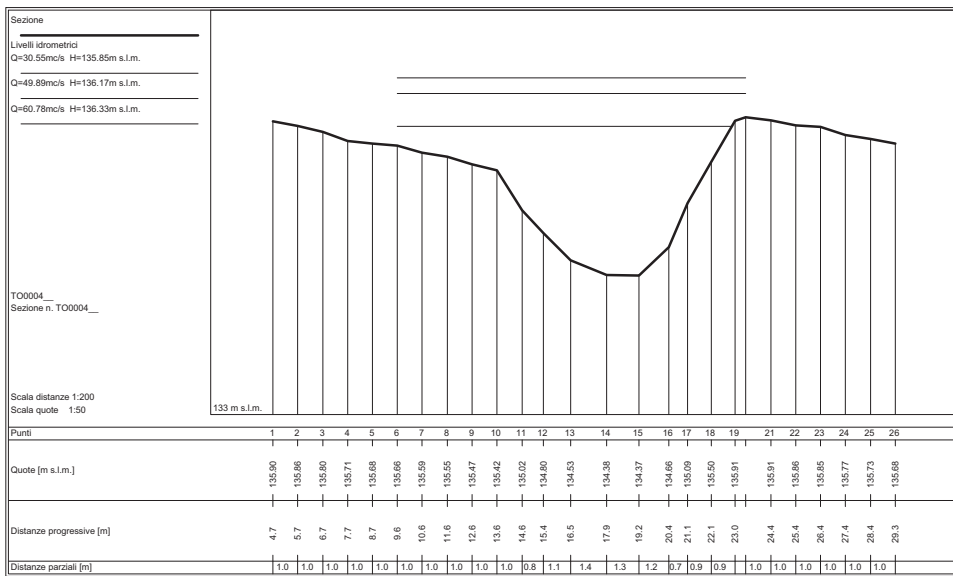
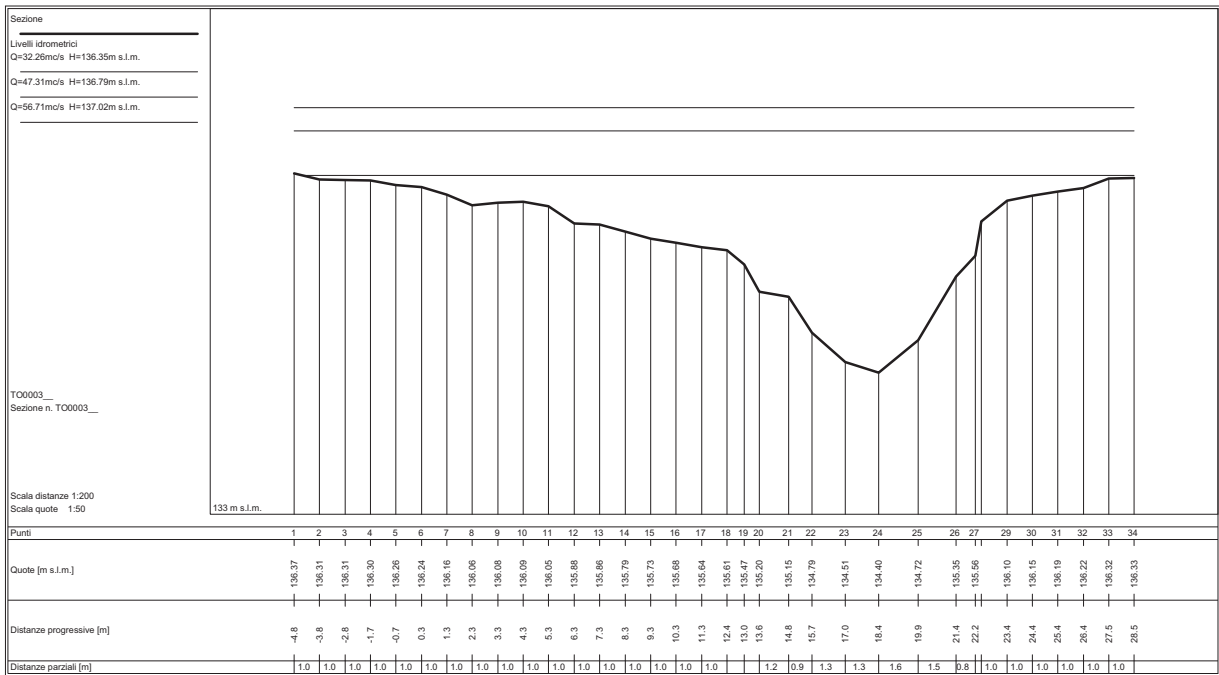


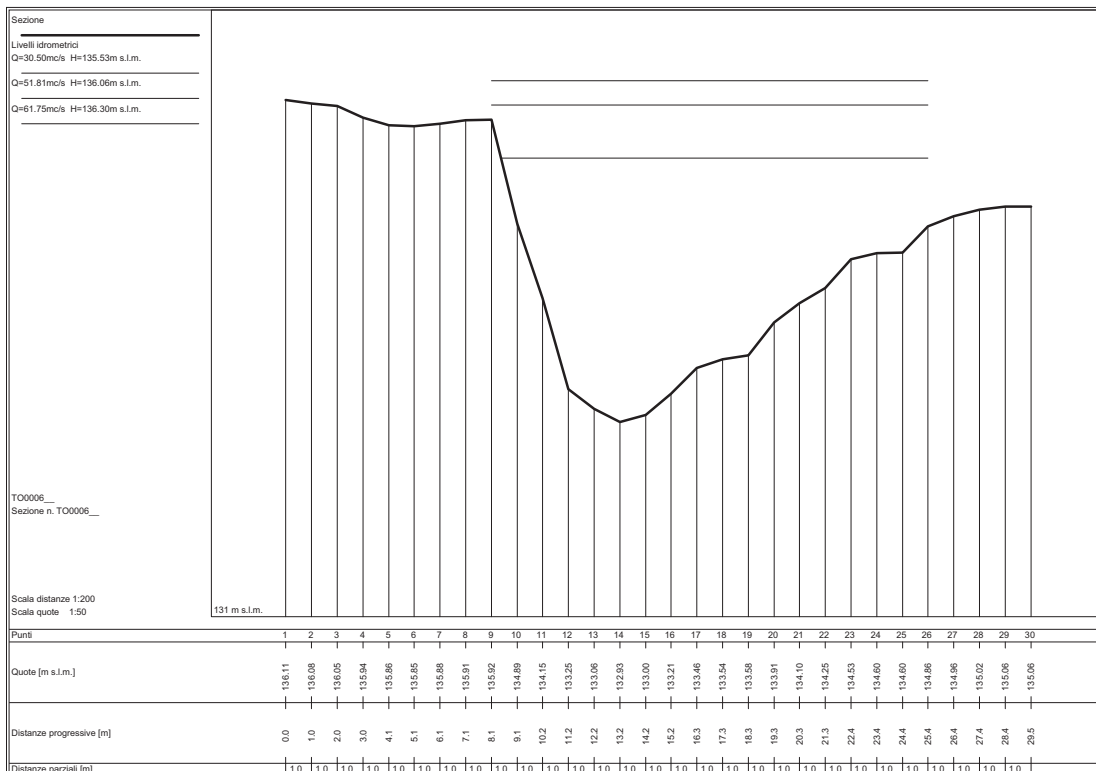
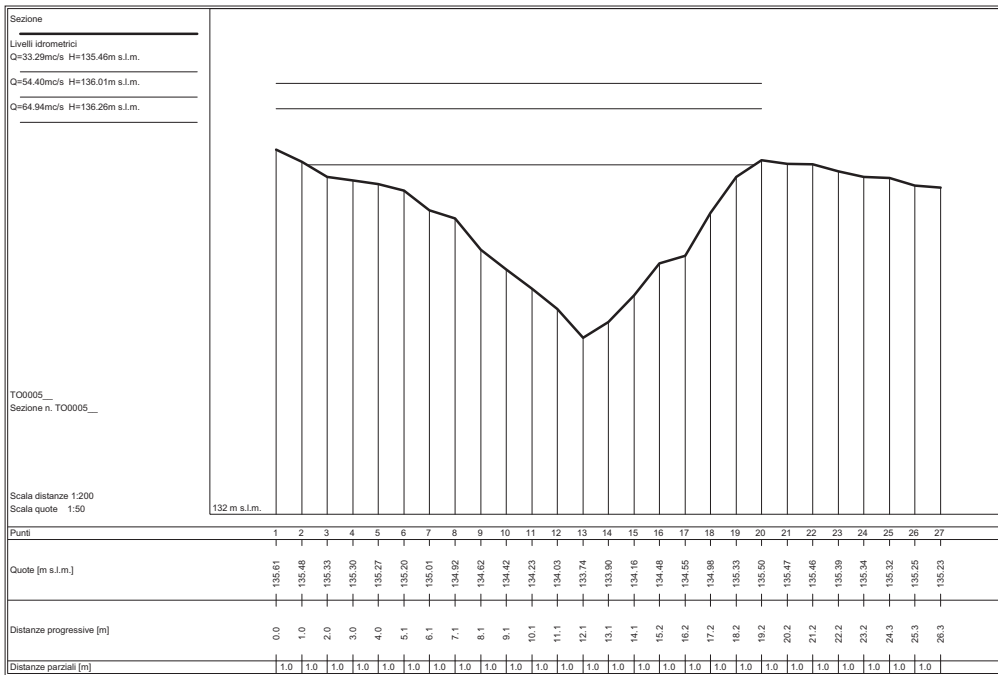


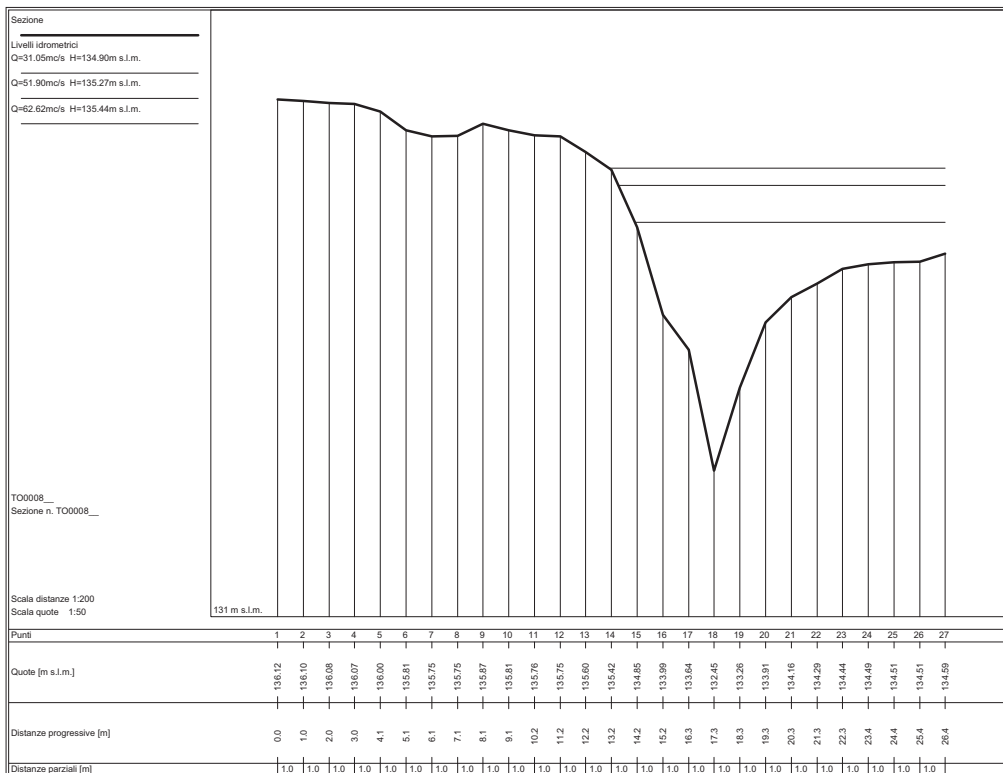
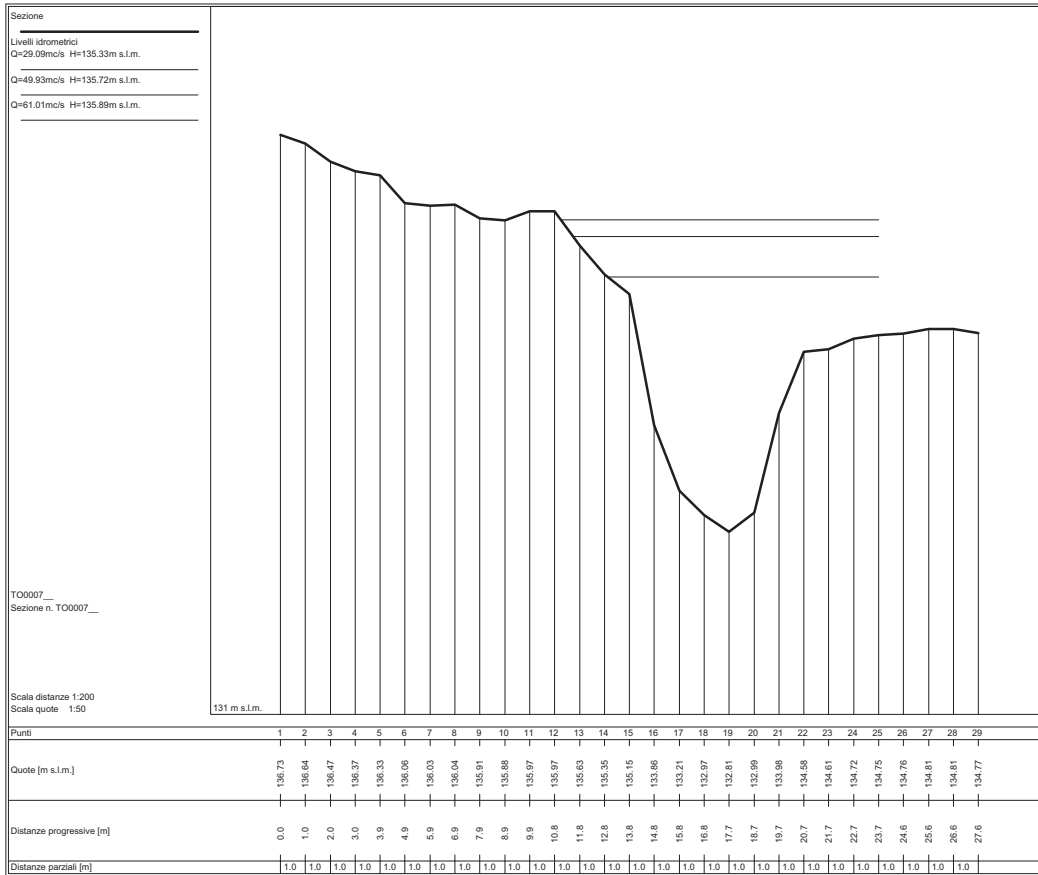
STATO ATTUALE

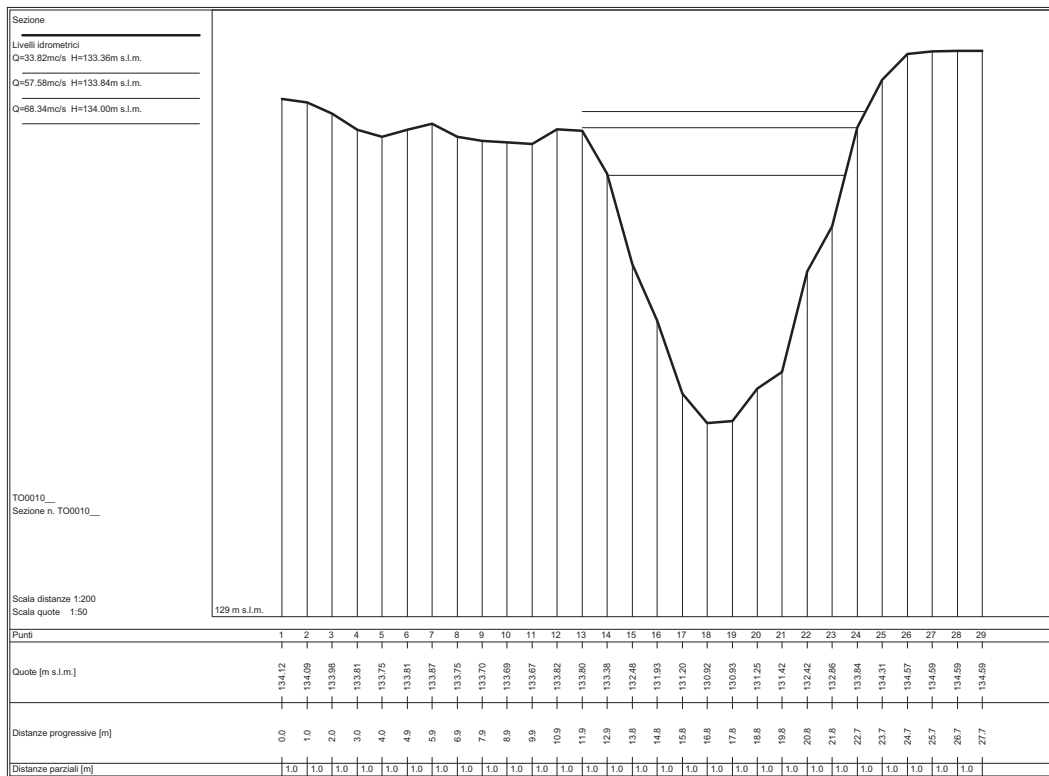
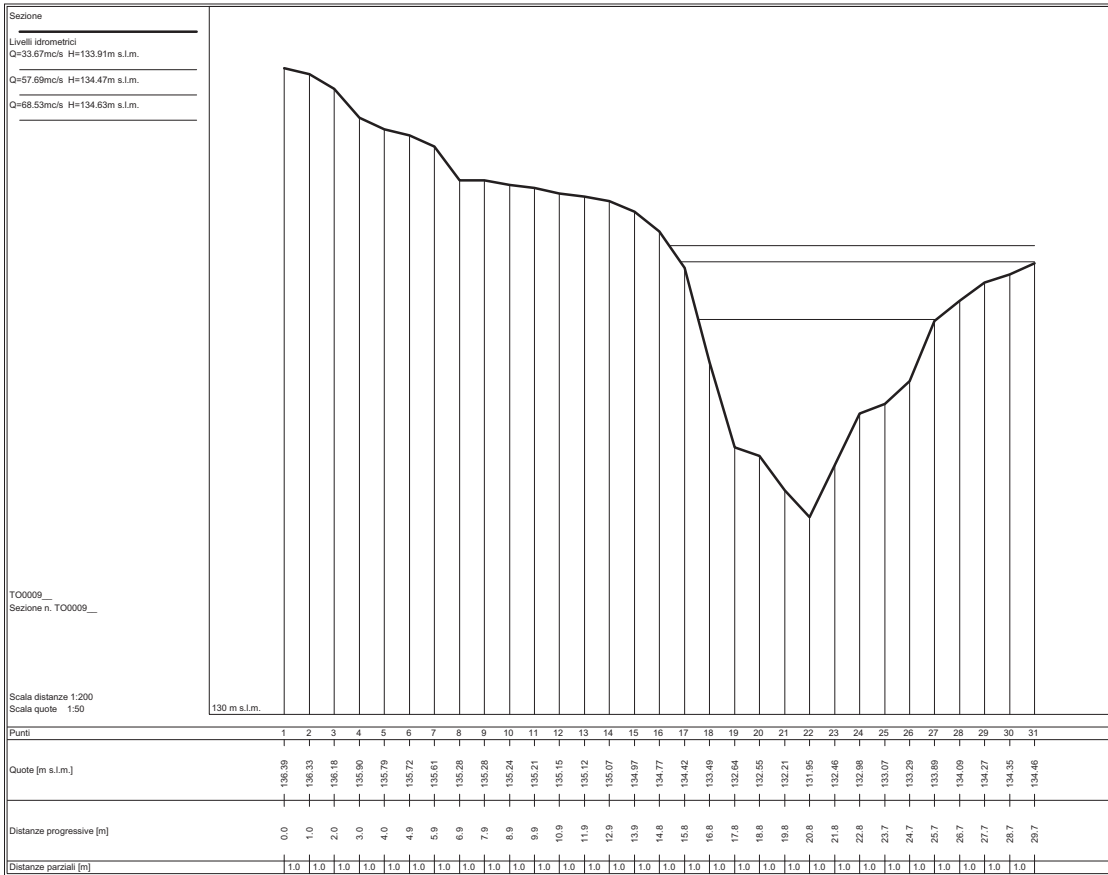
Sezioni fluviali 03 - LECCIO – Tornaia

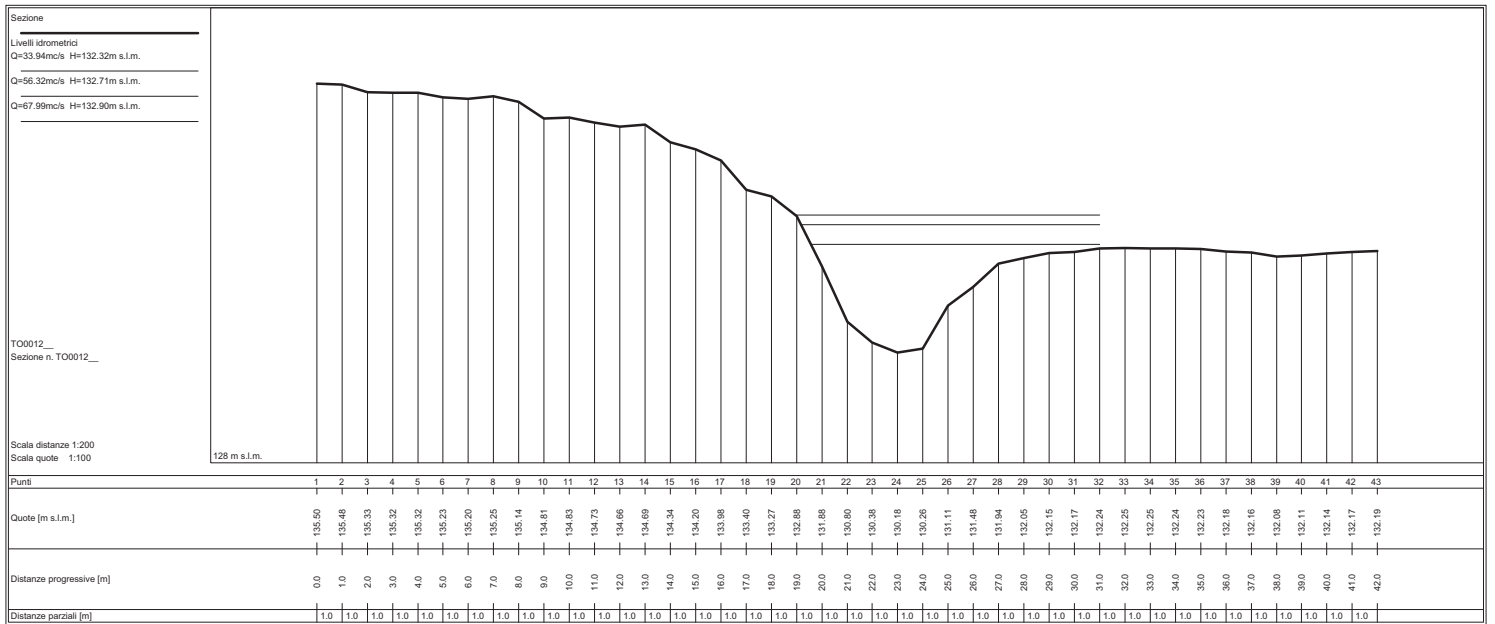
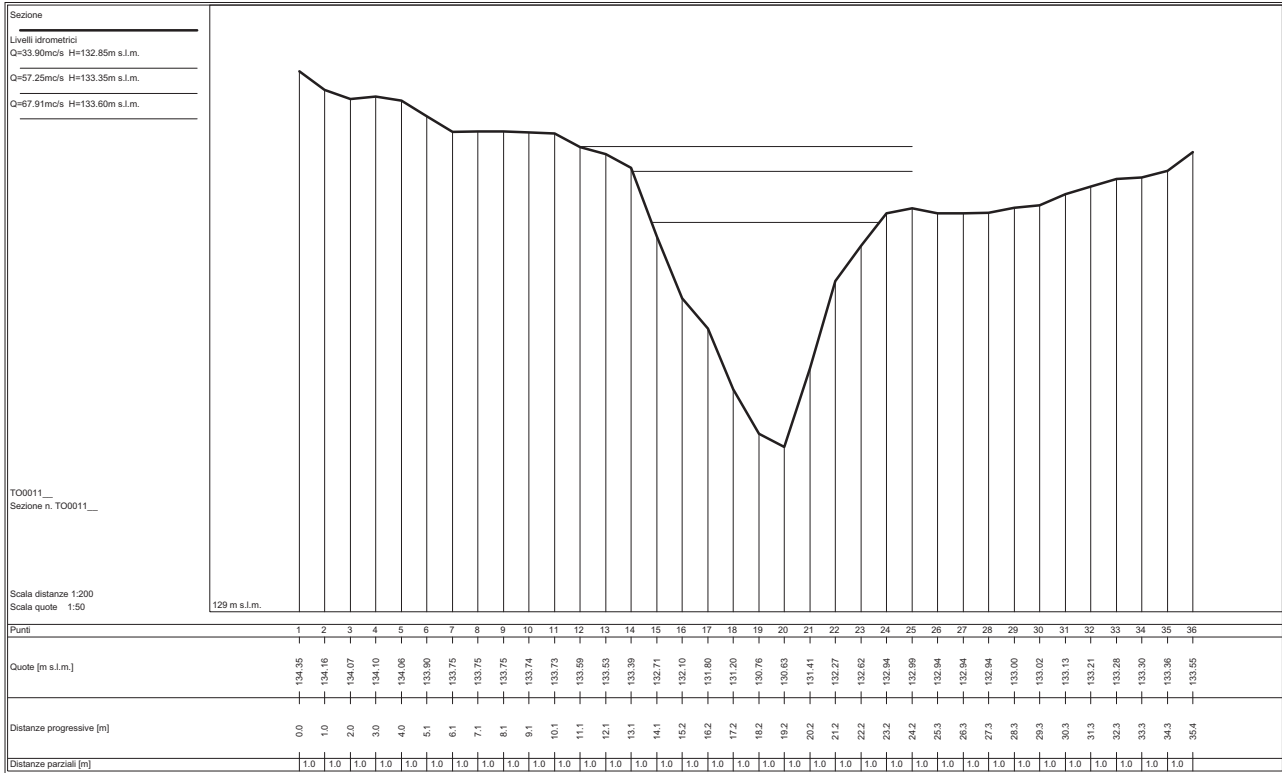


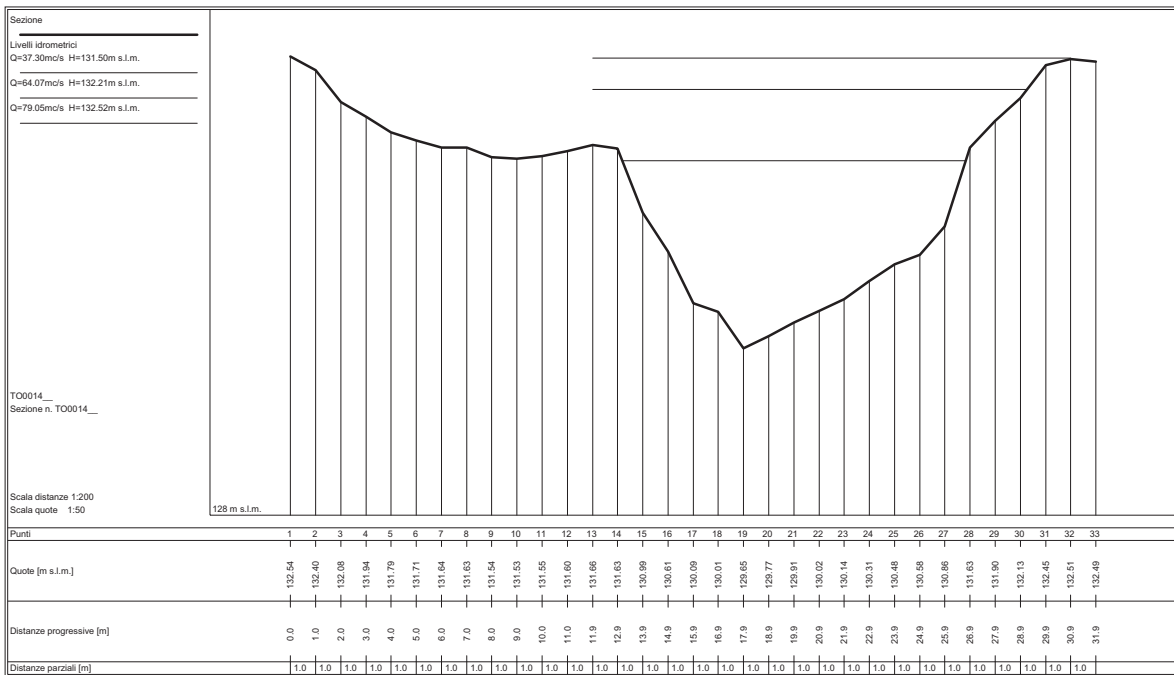
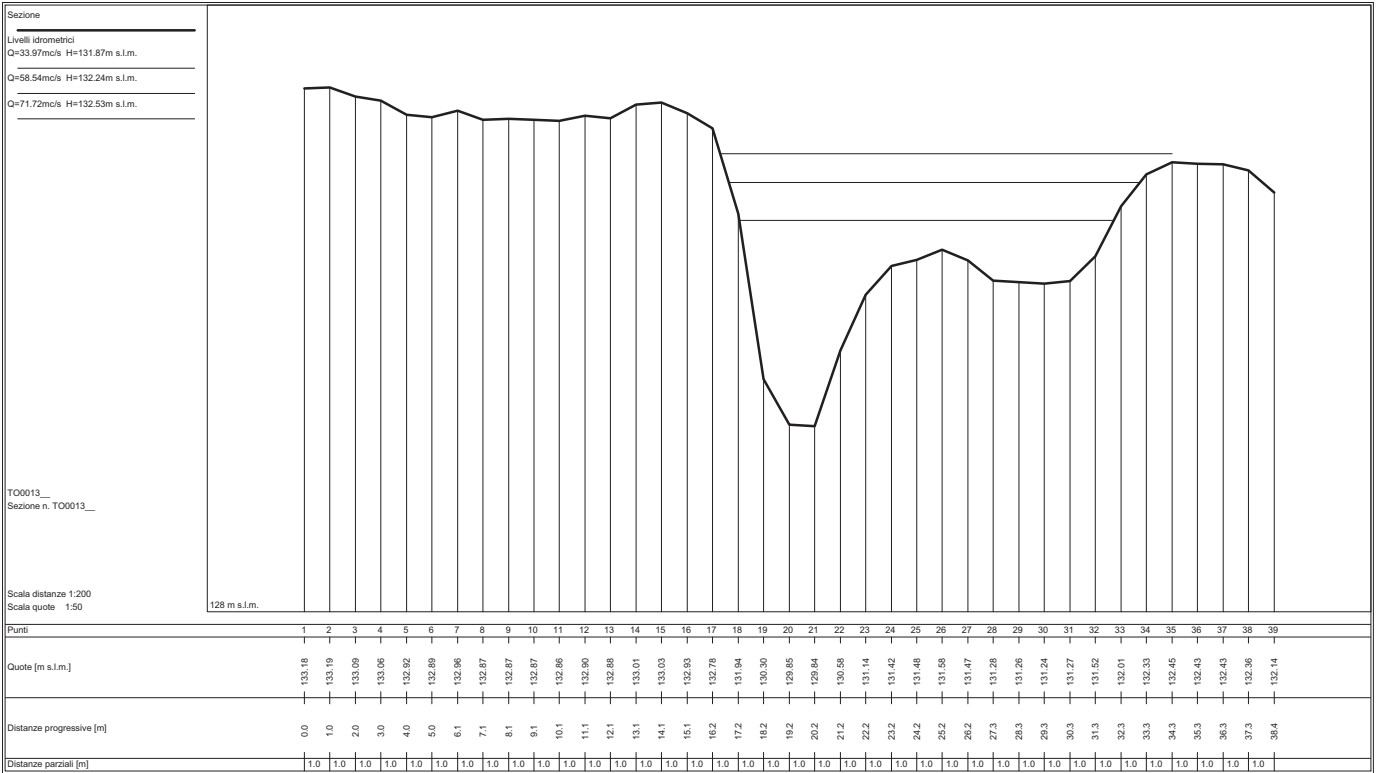


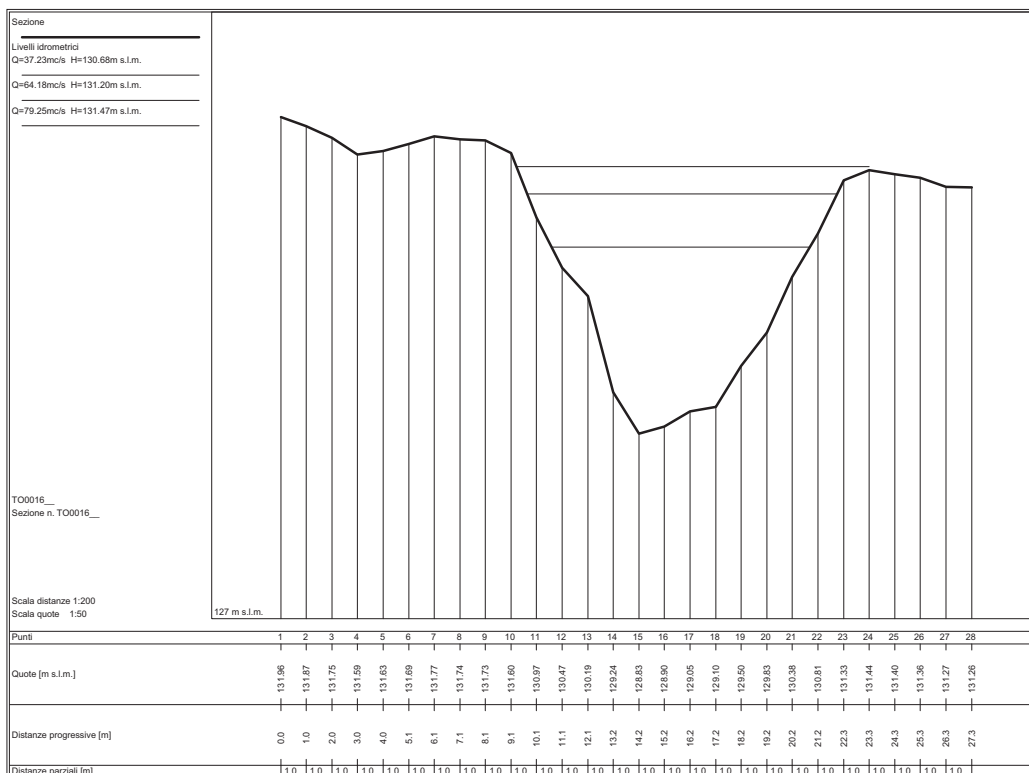
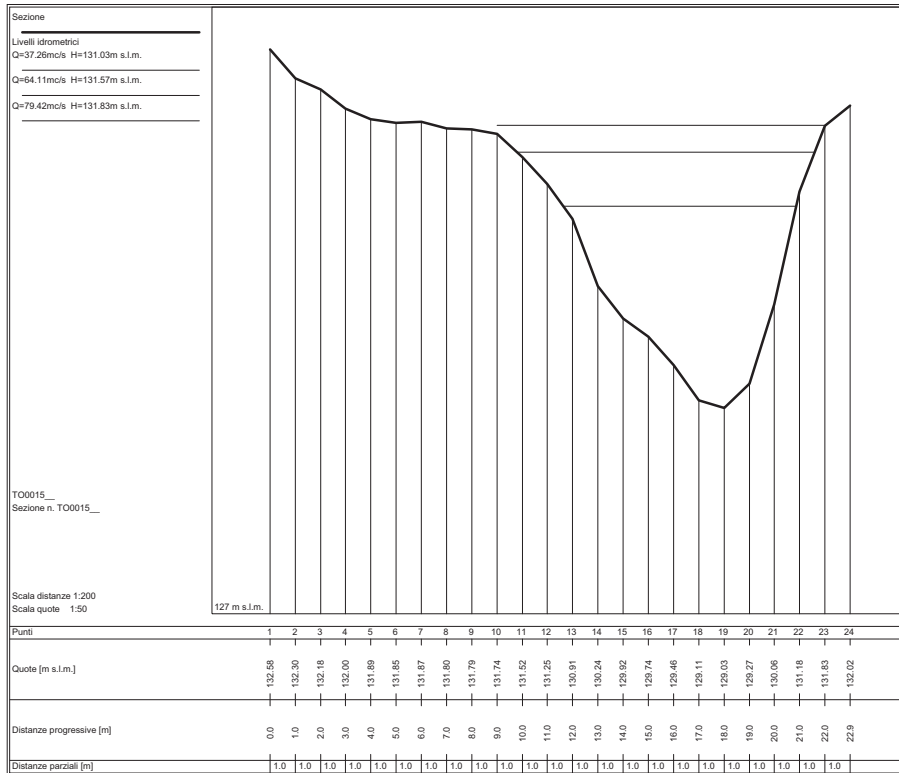


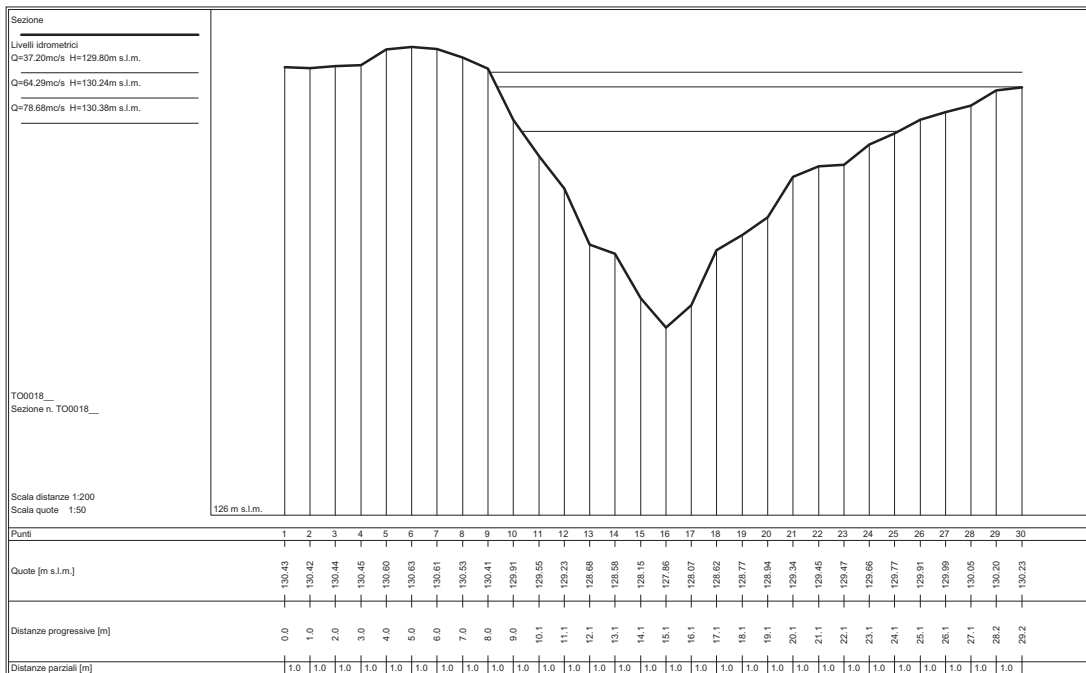
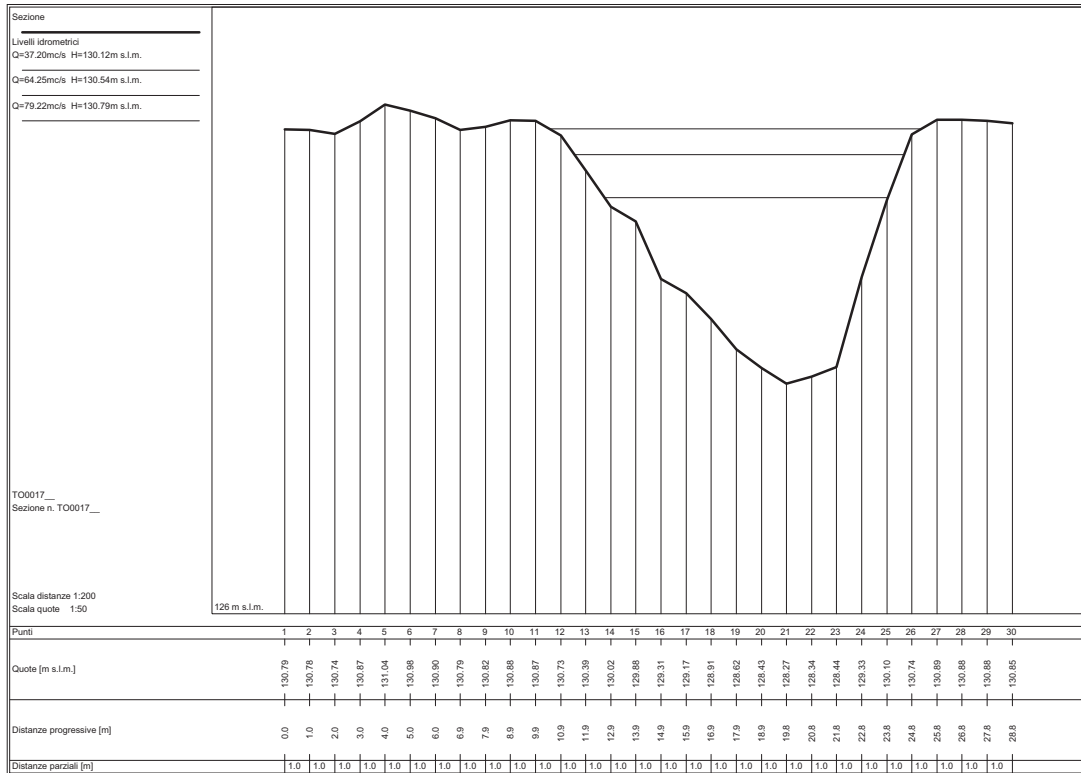


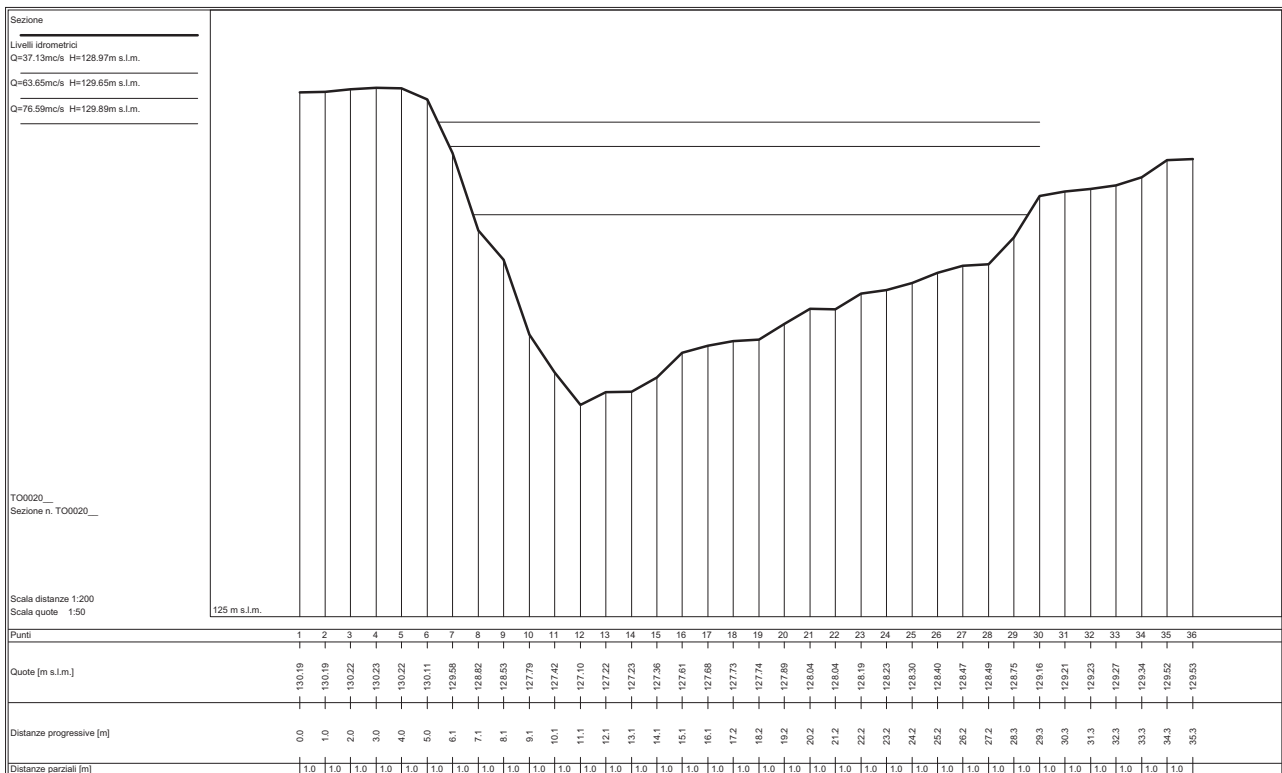
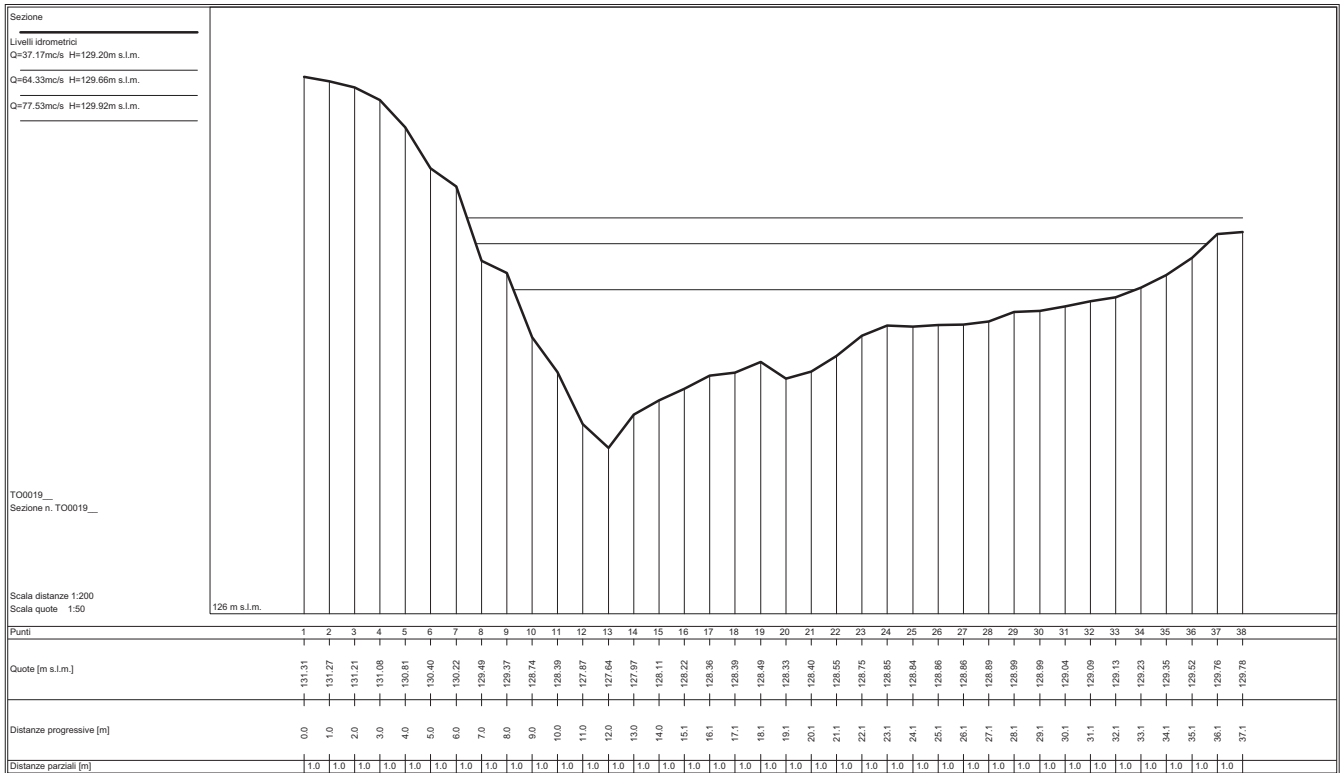


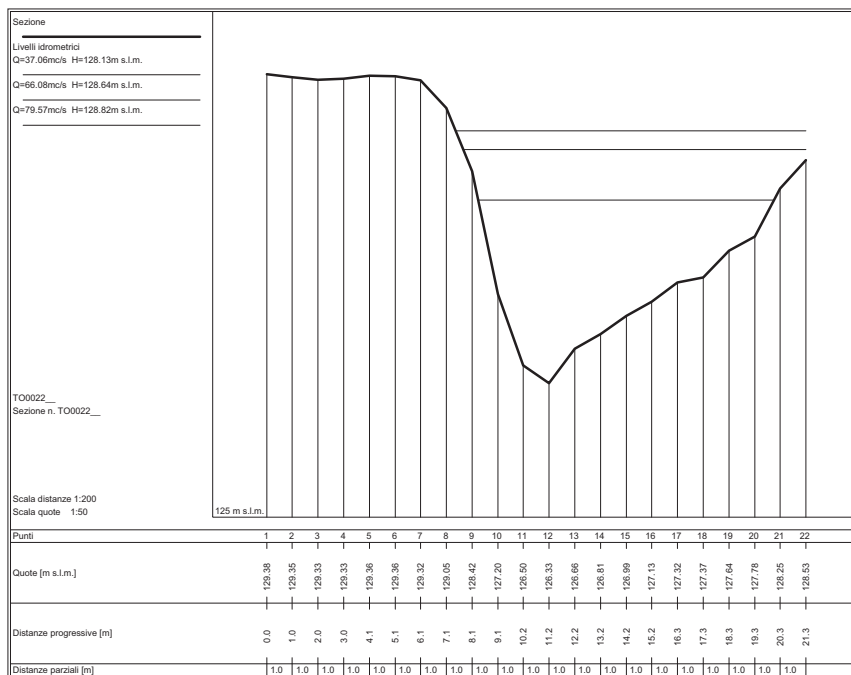
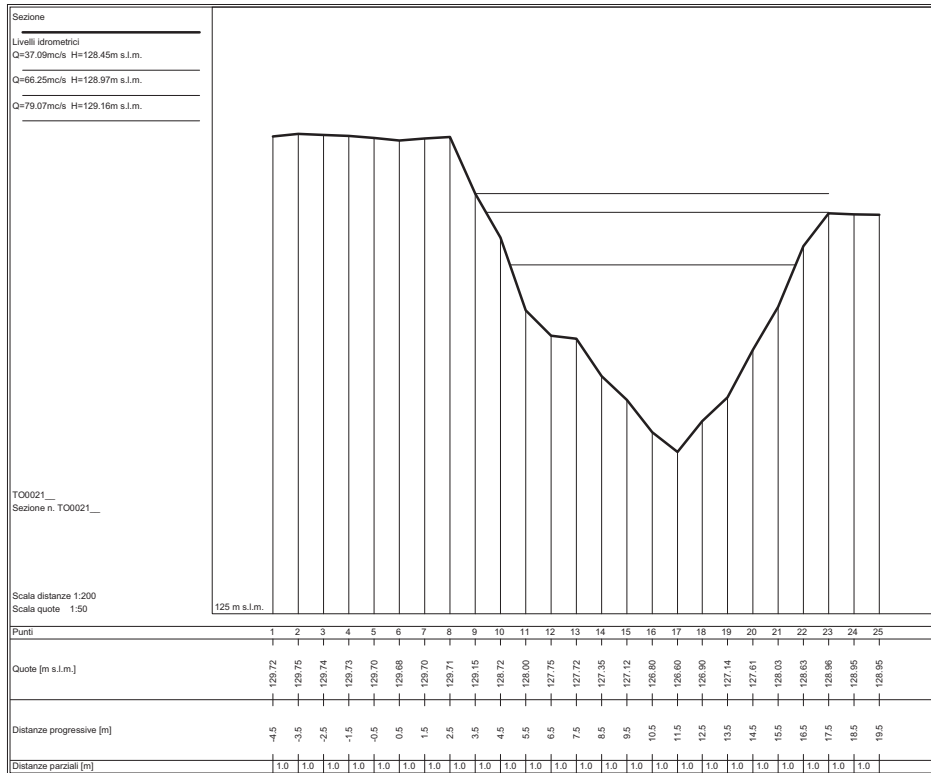


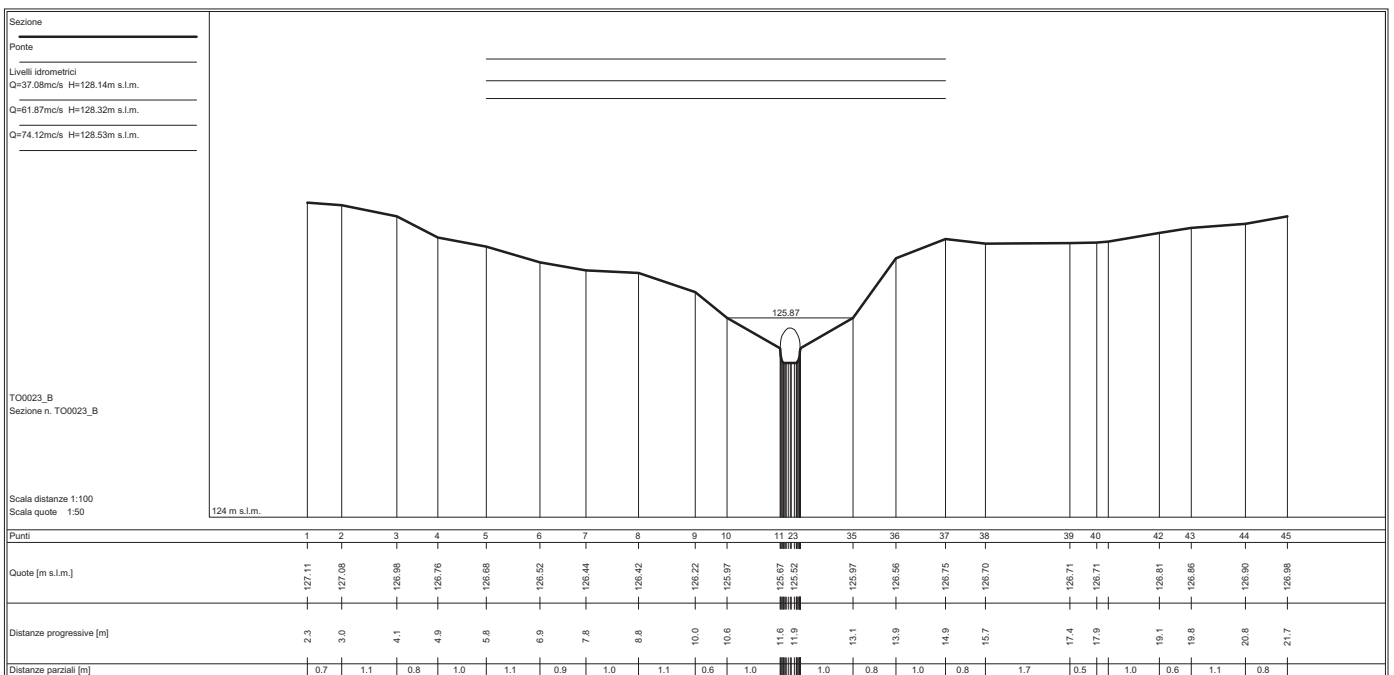
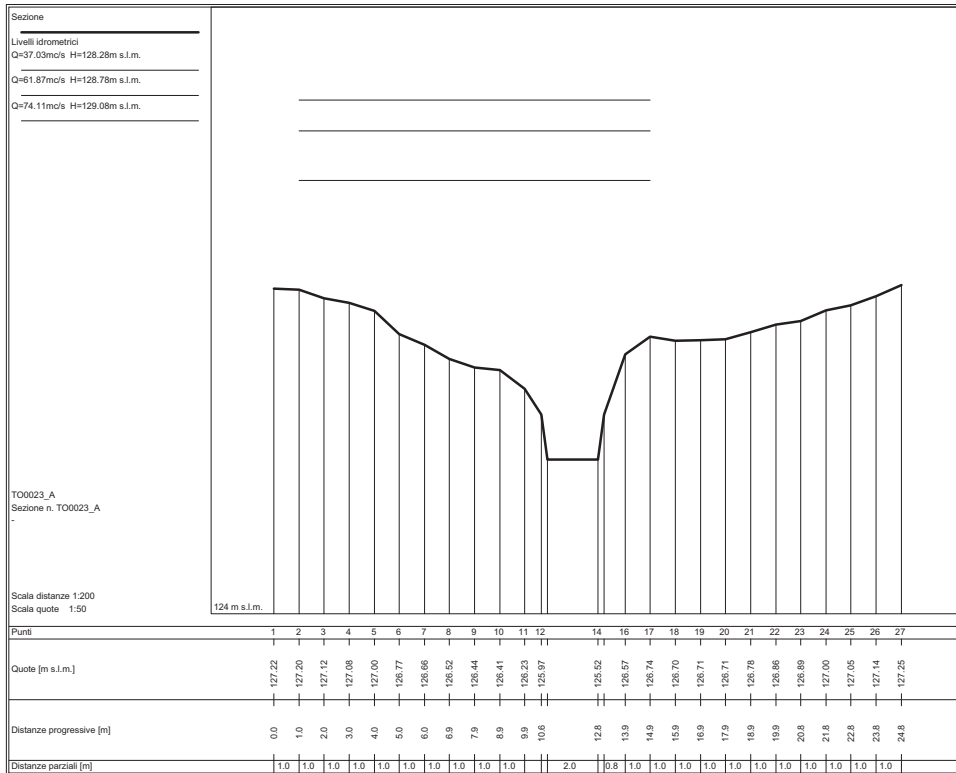


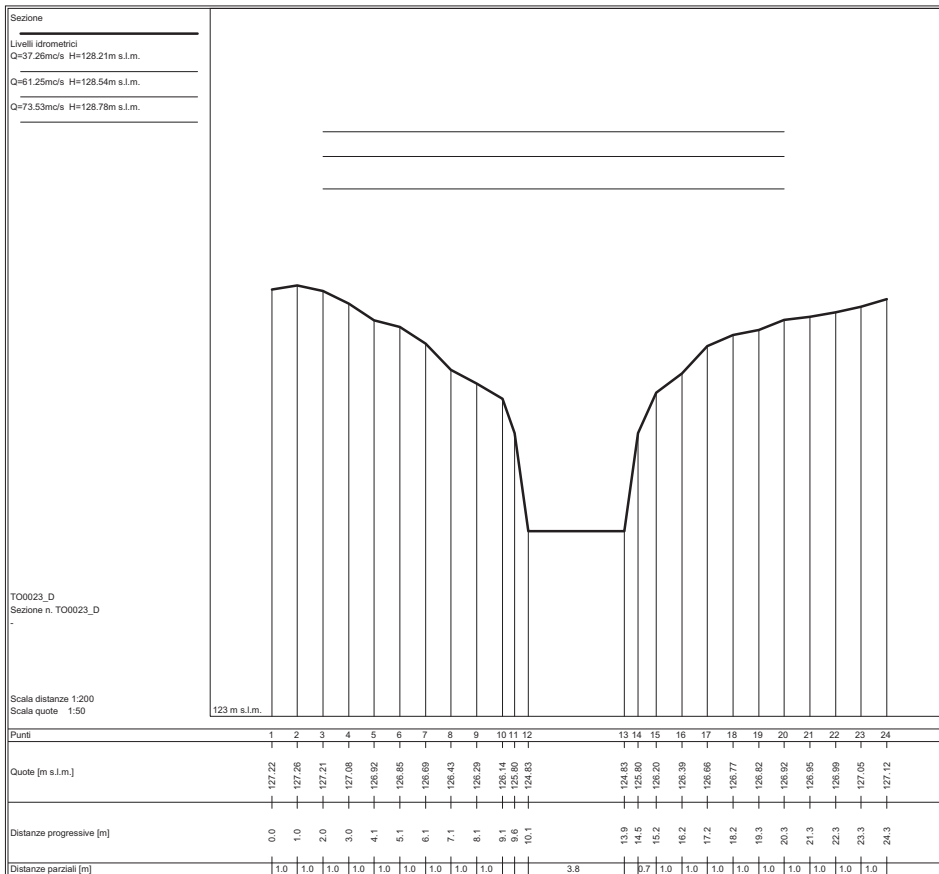
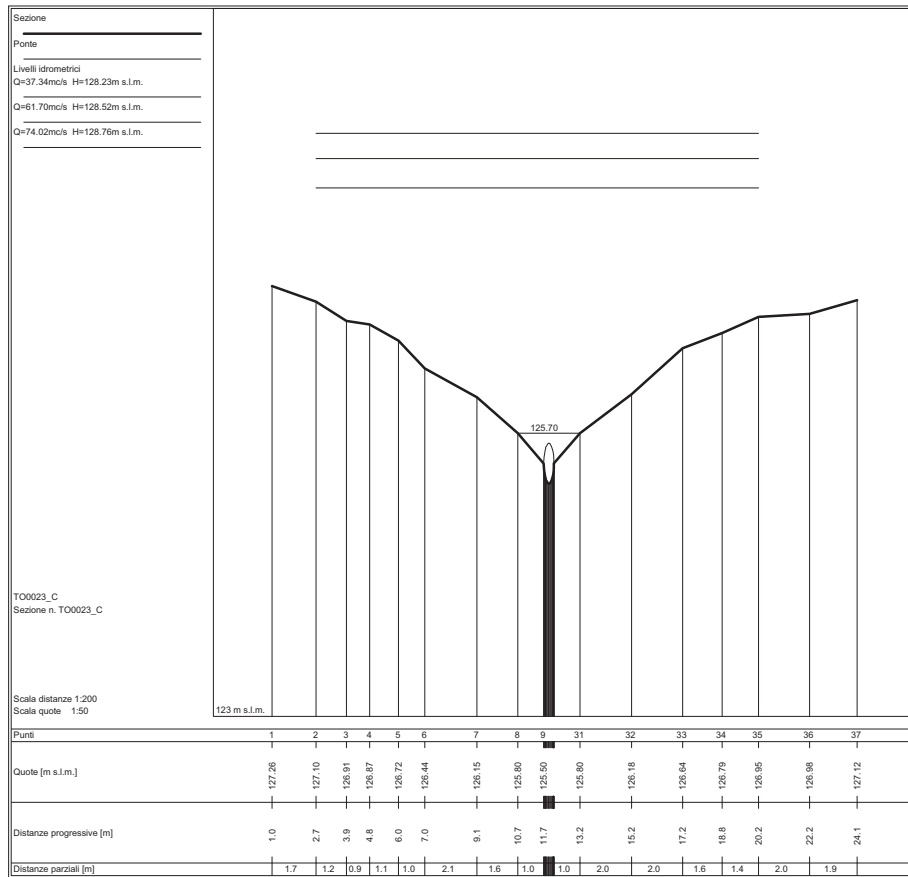


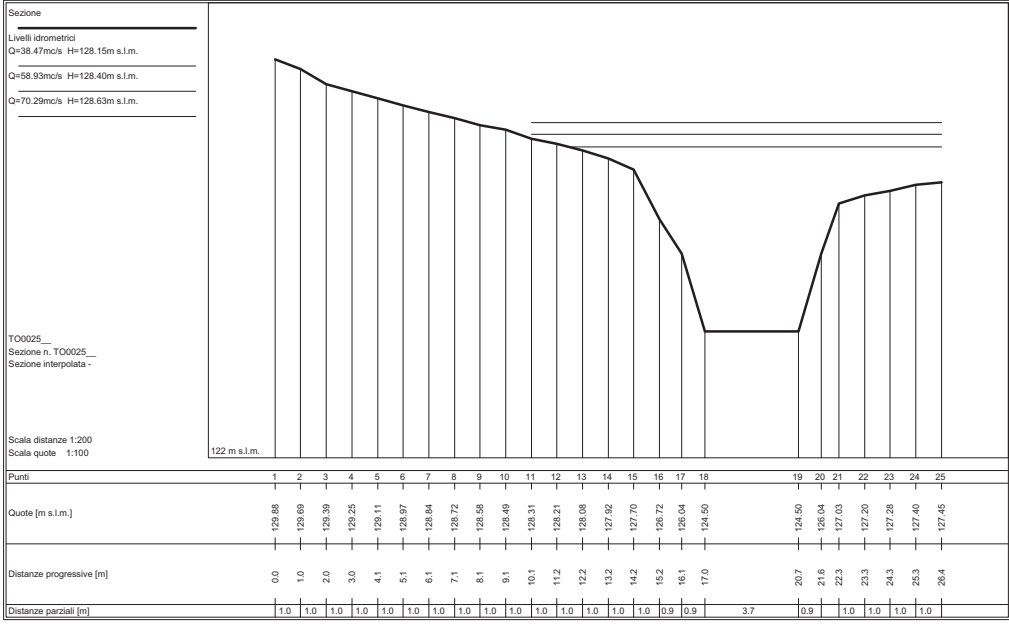
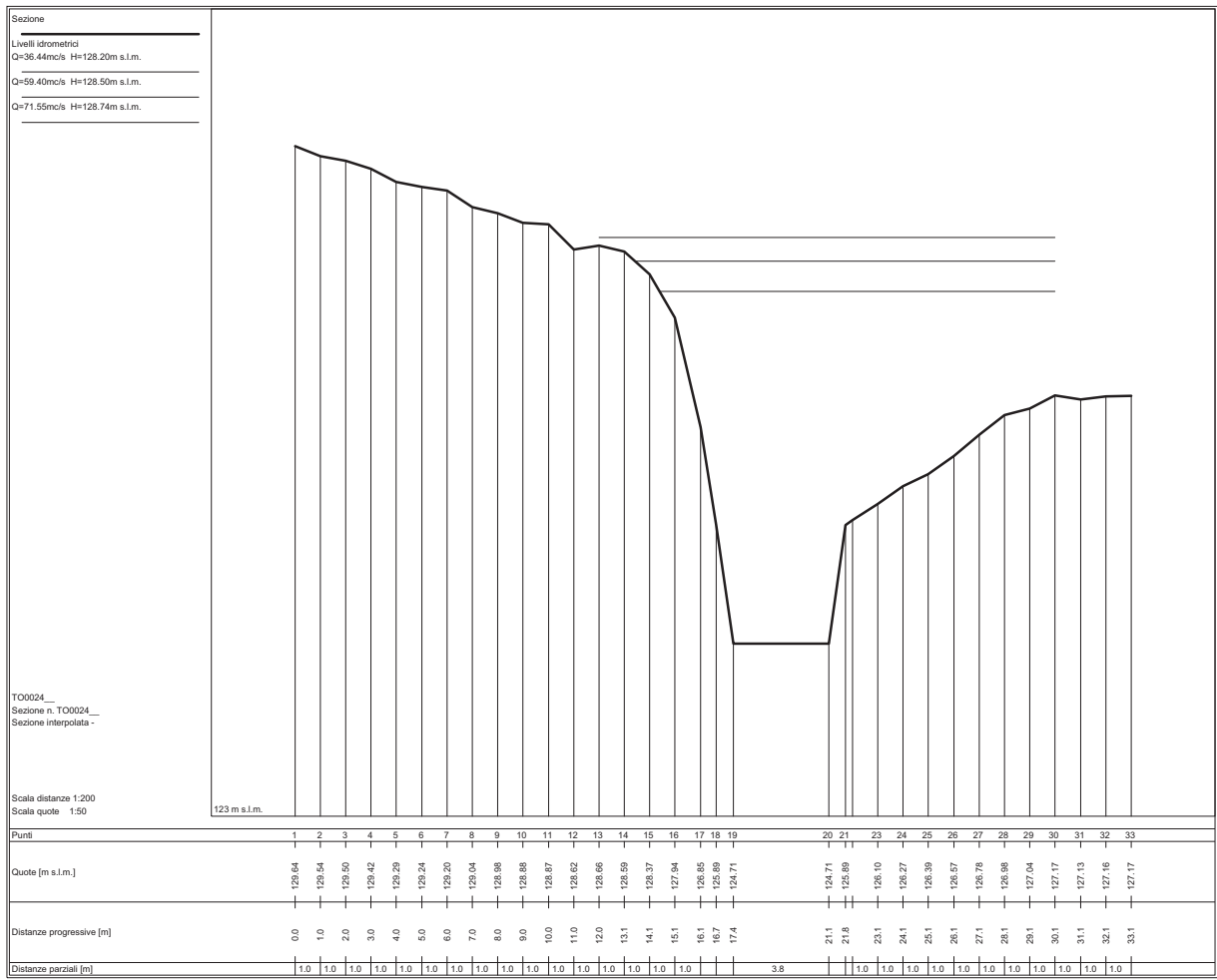


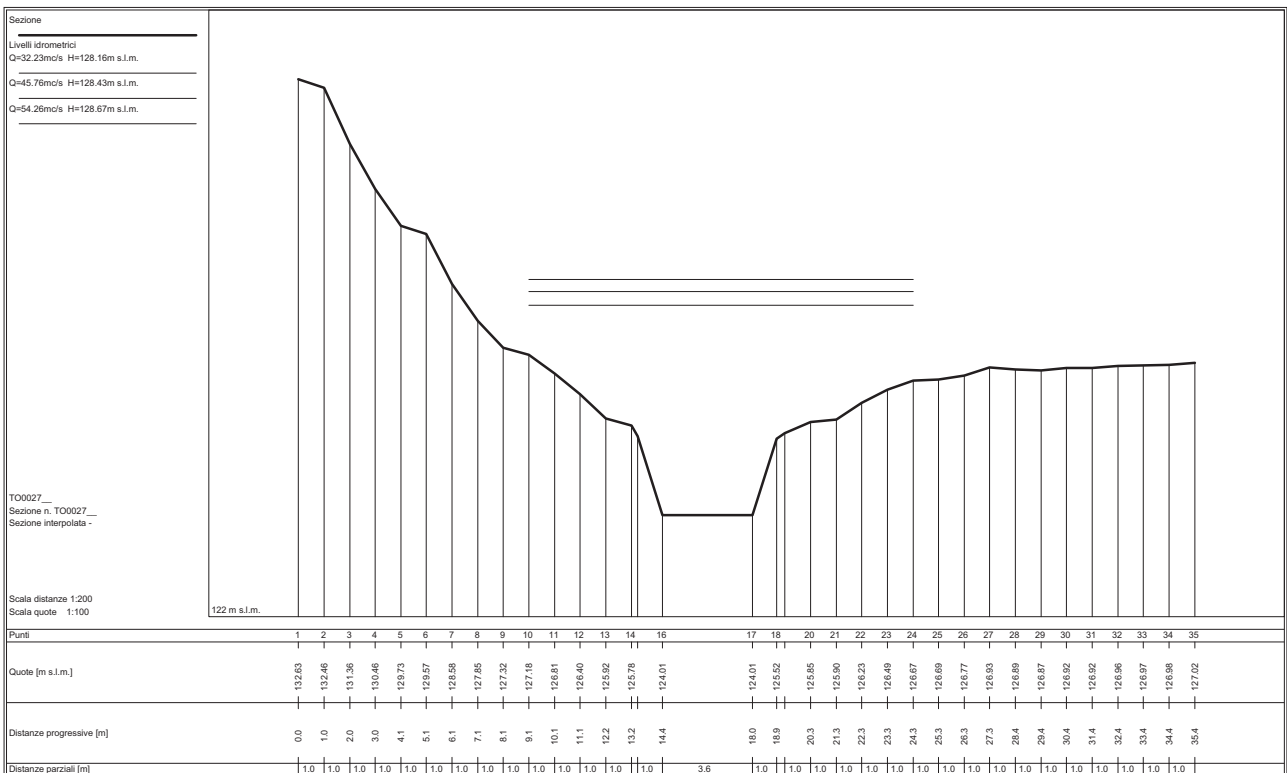
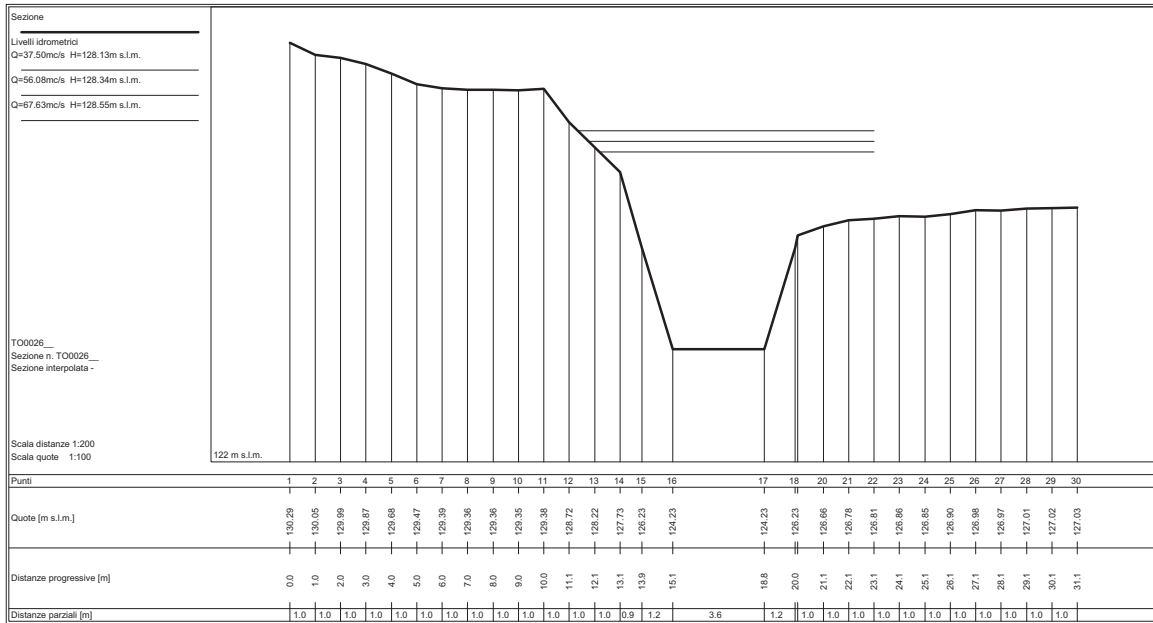


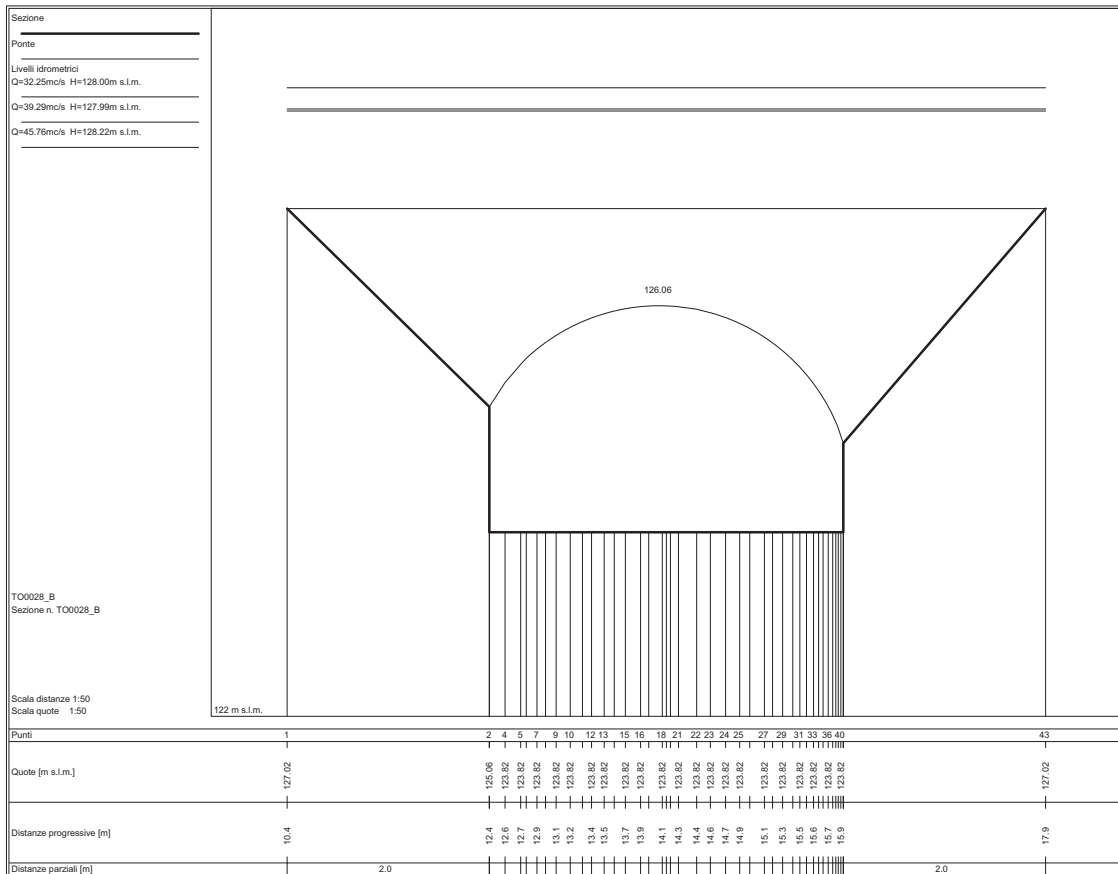
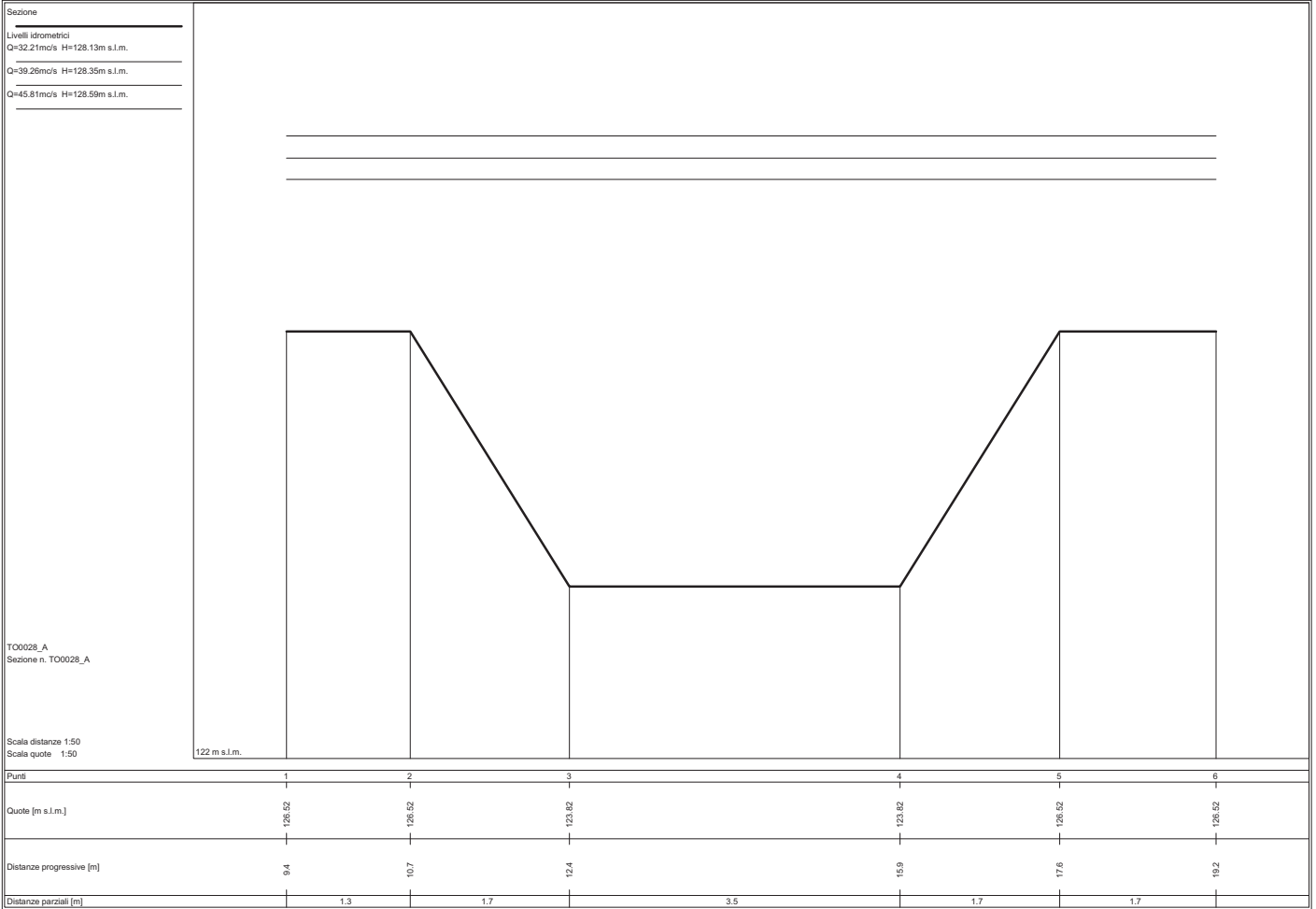


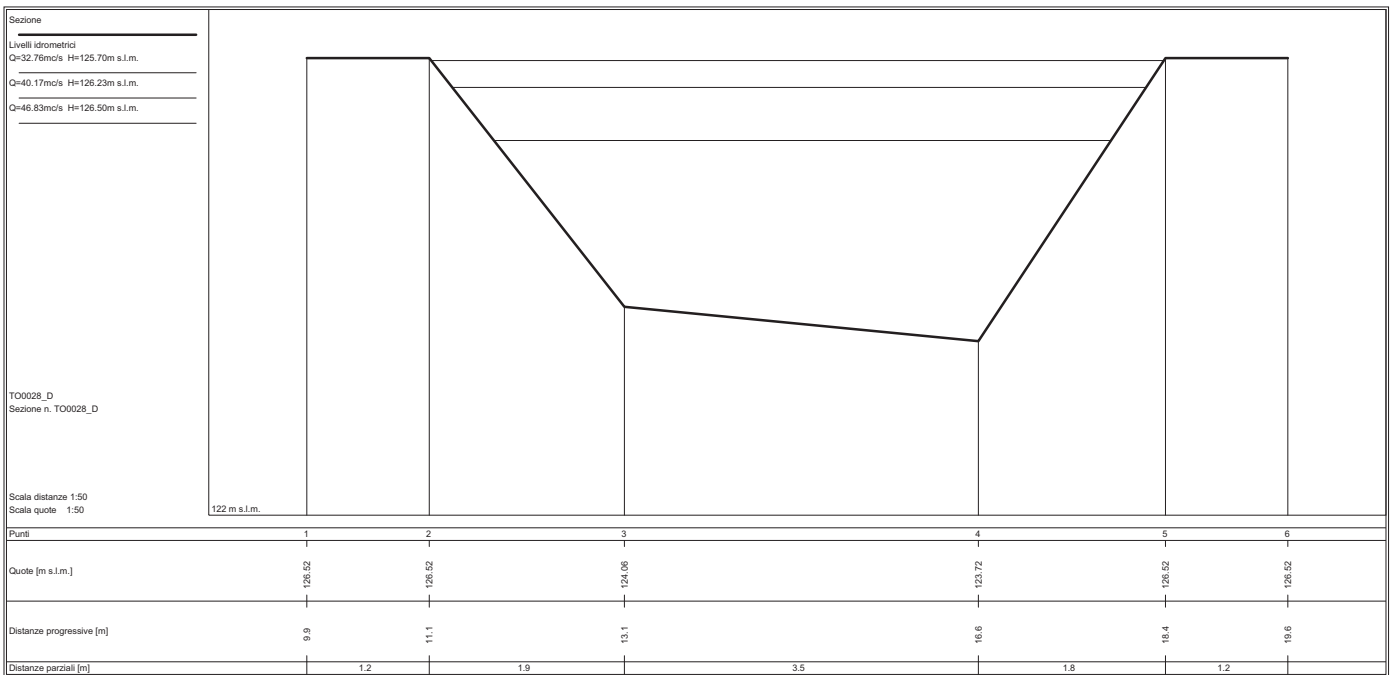
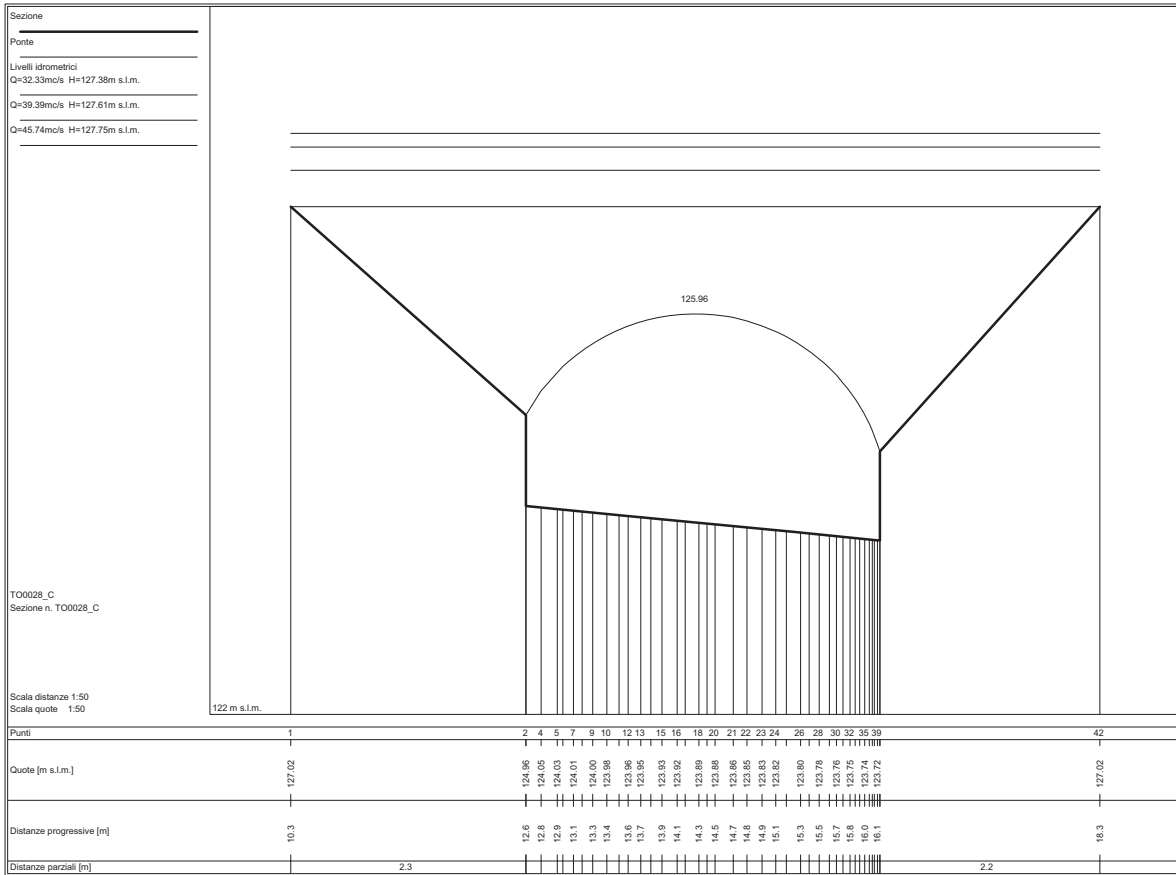


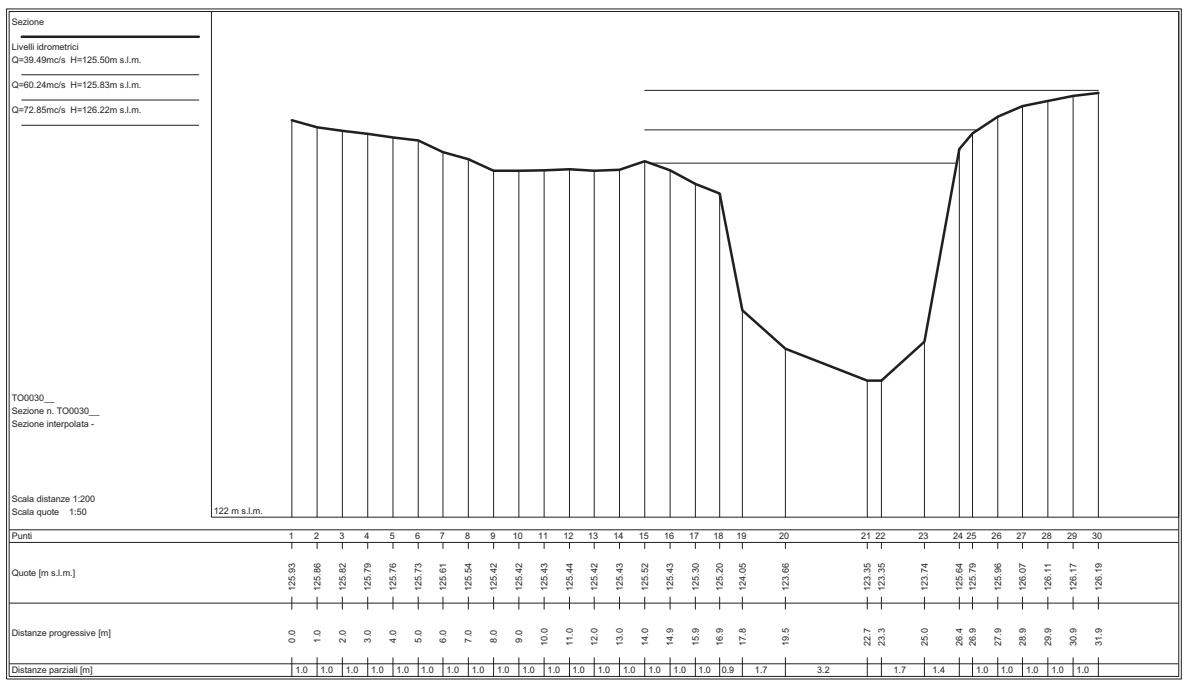
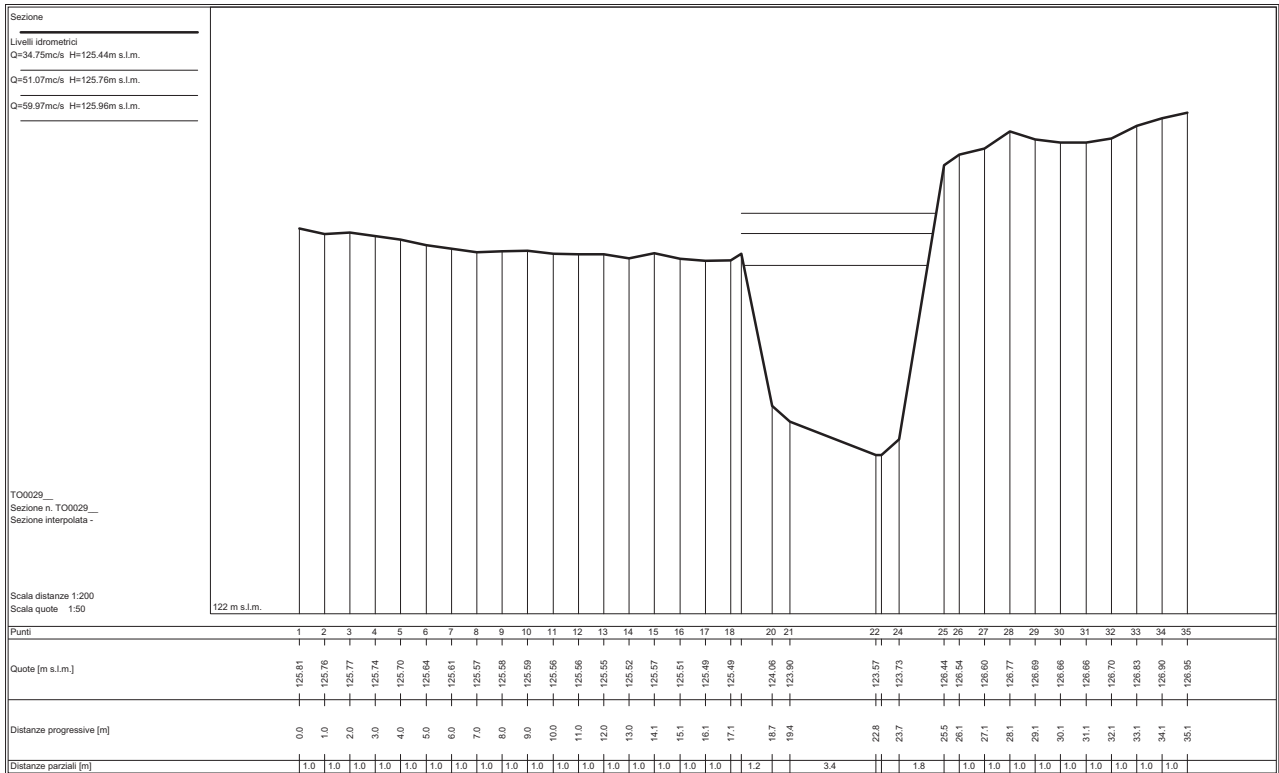


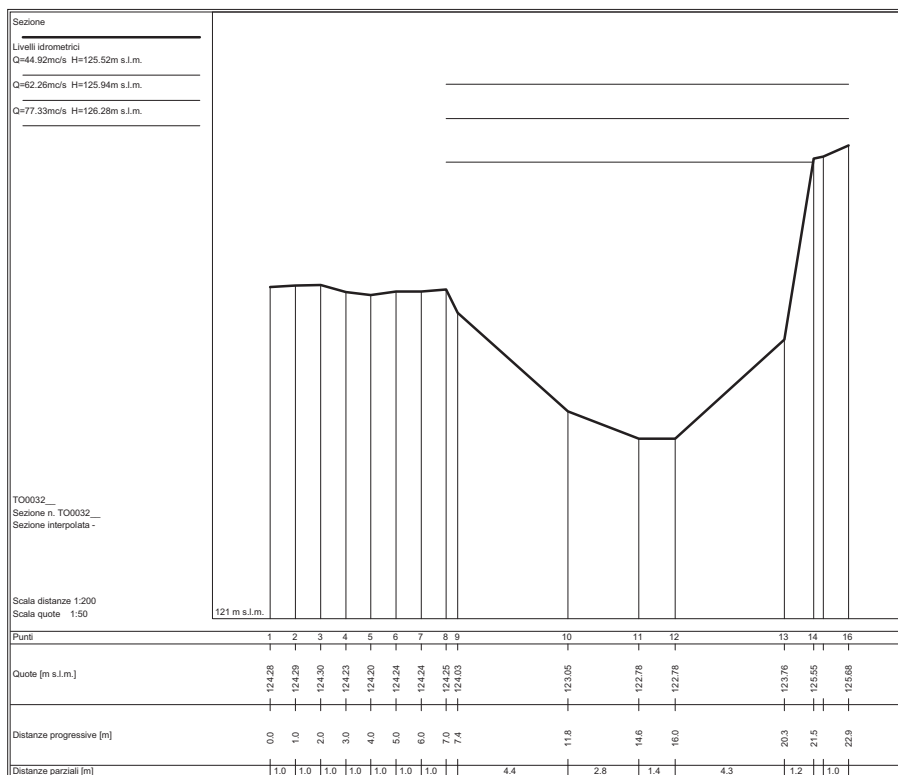
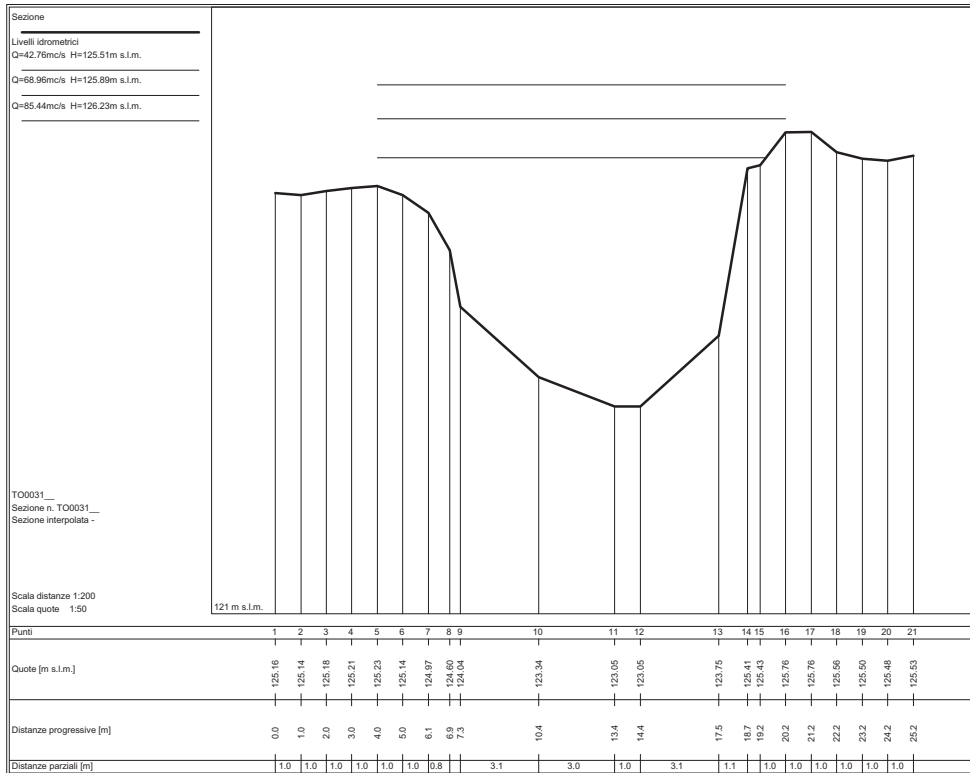


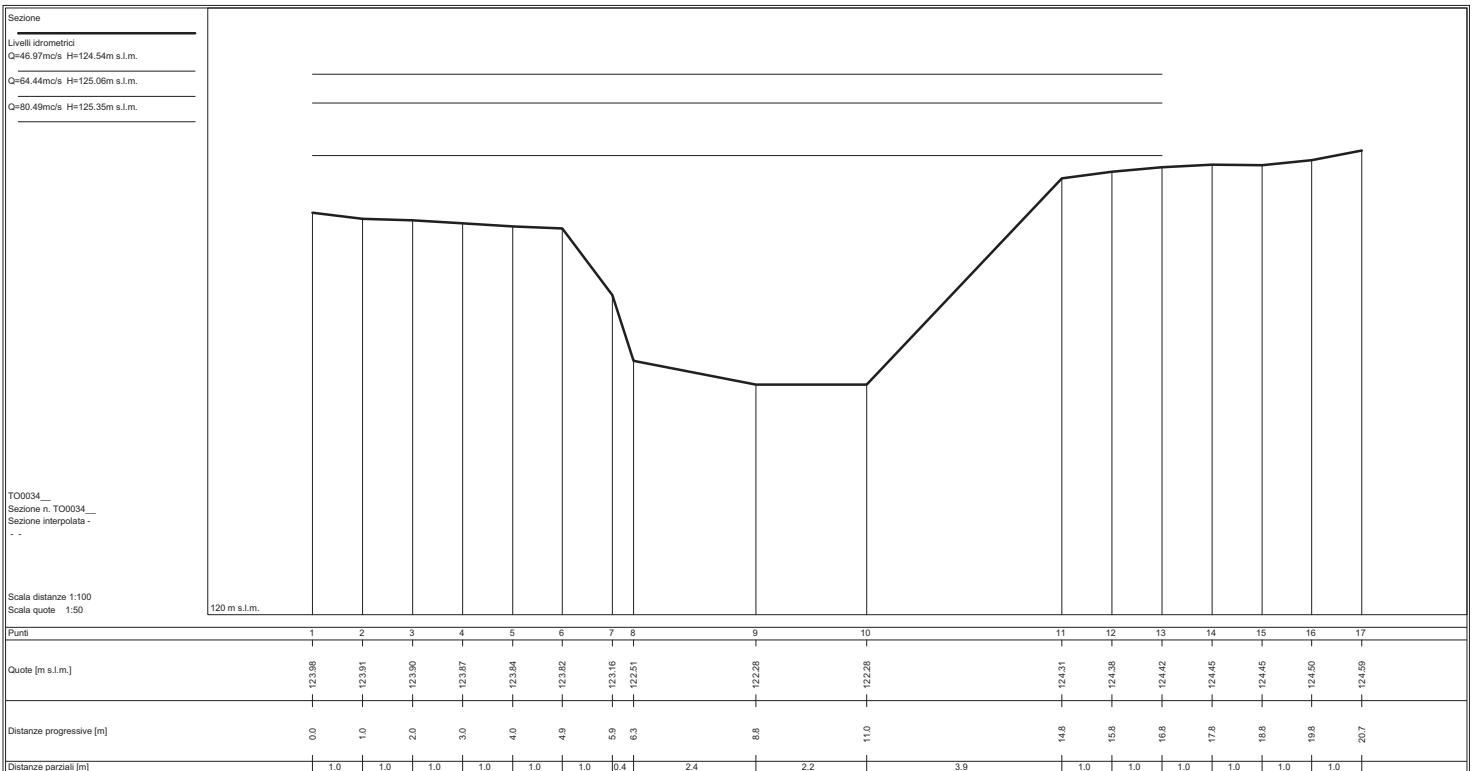
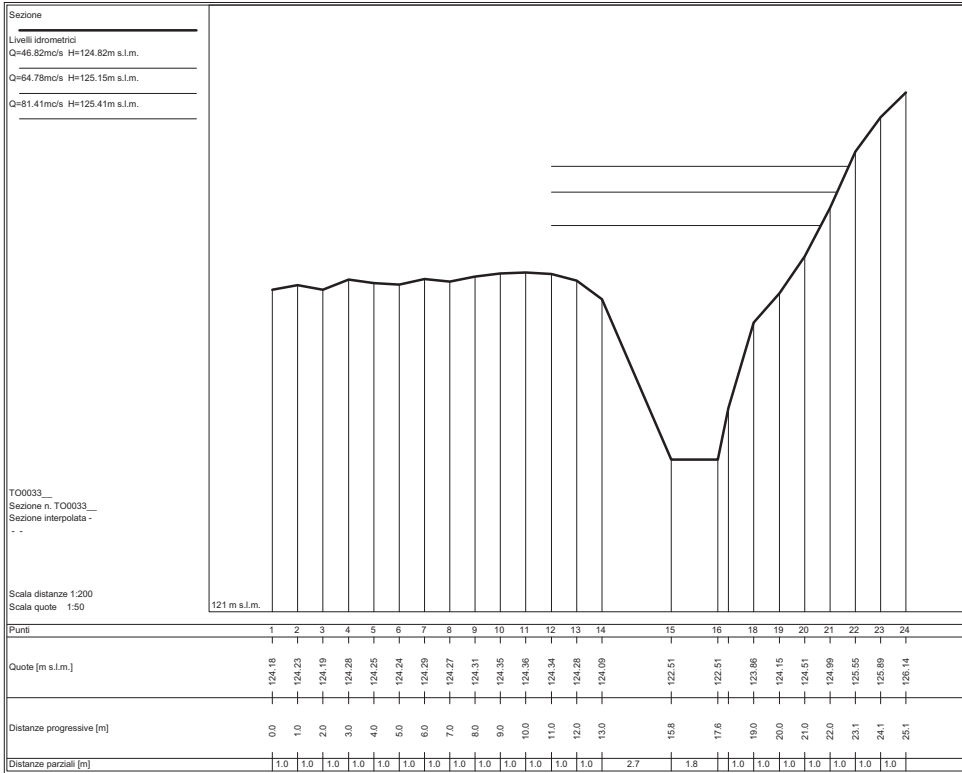


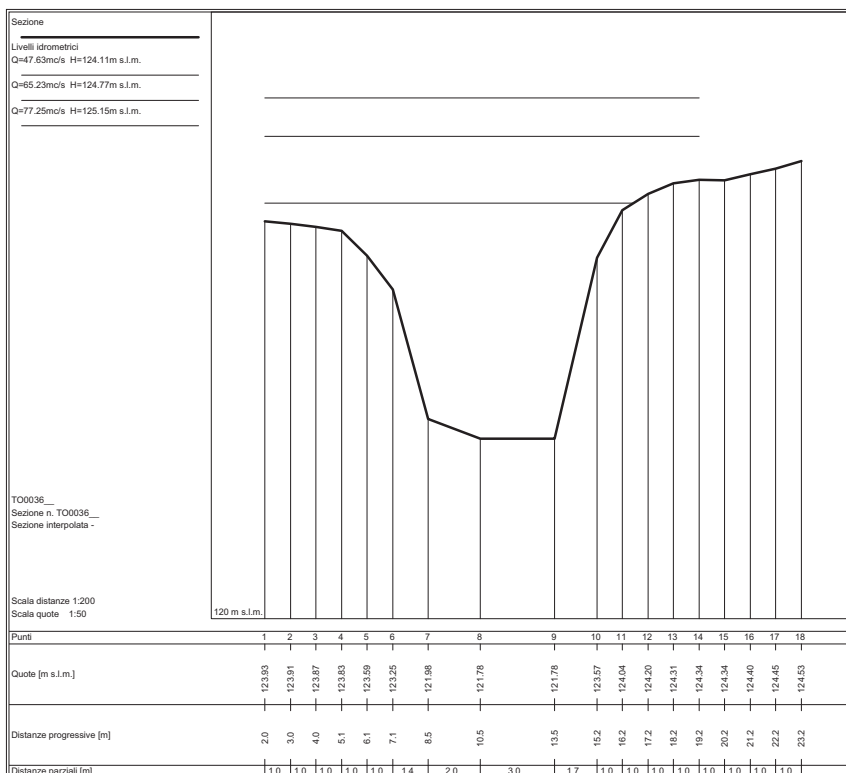
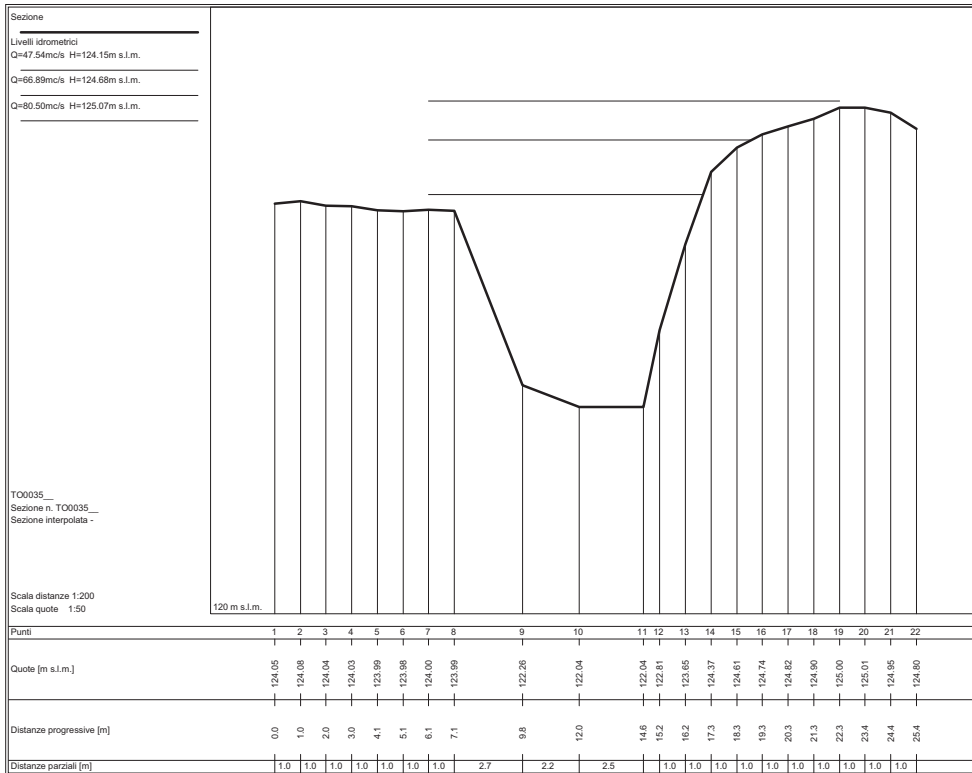



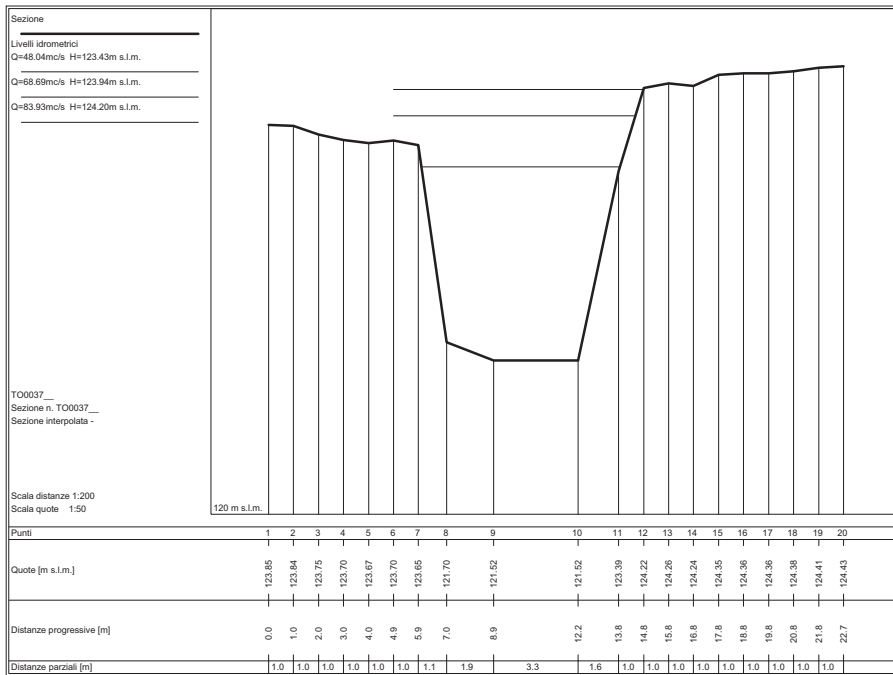


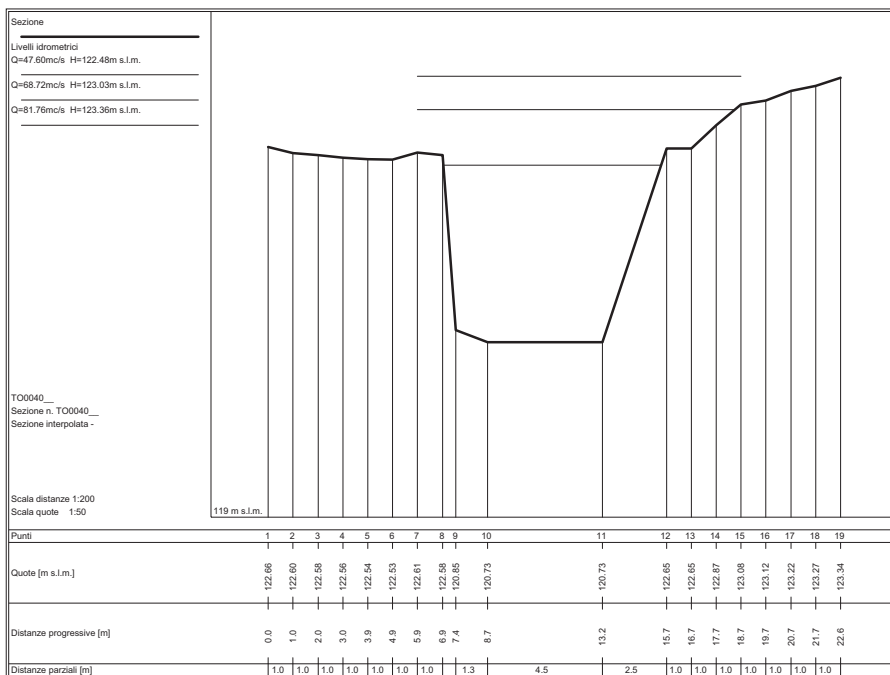




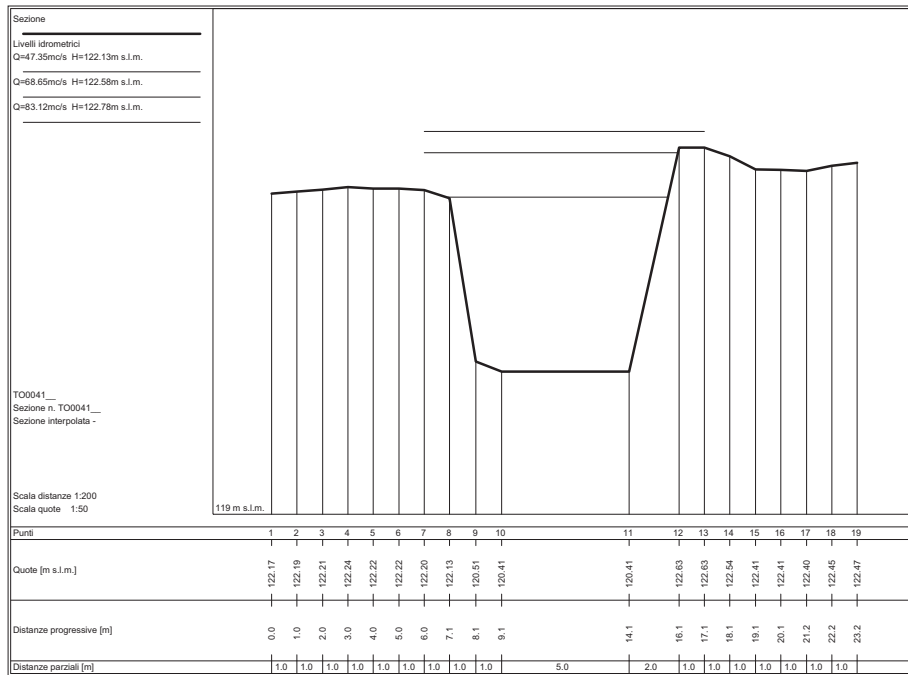


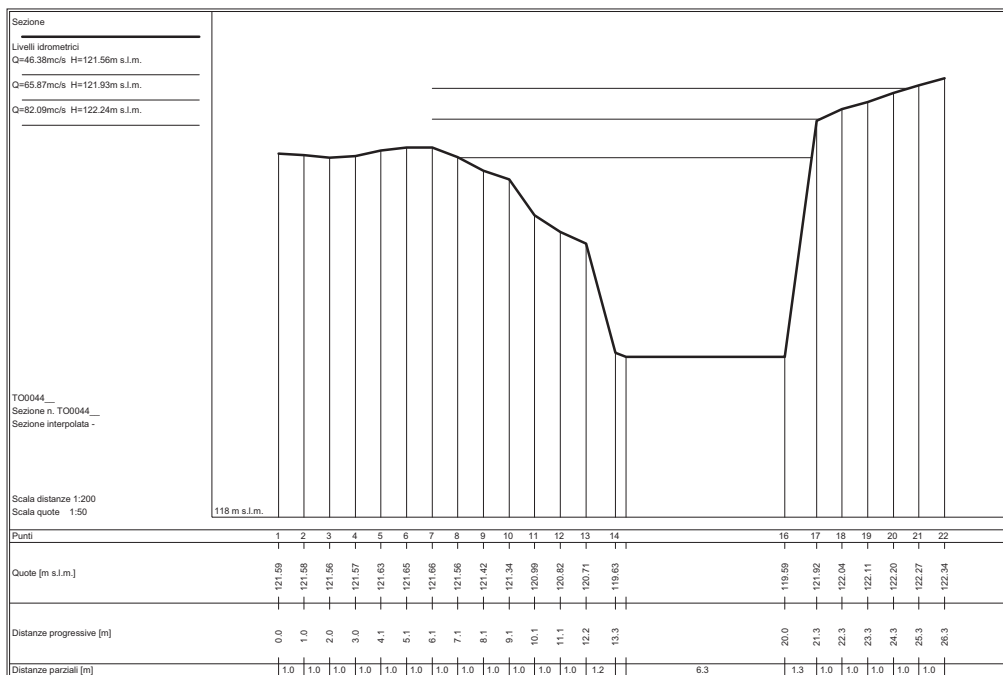
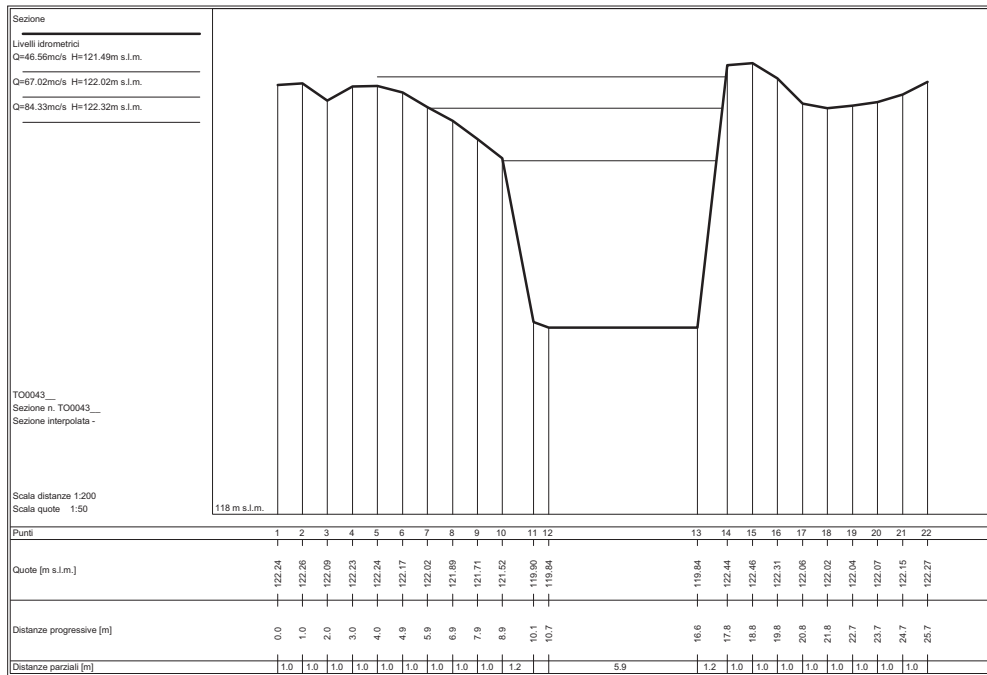


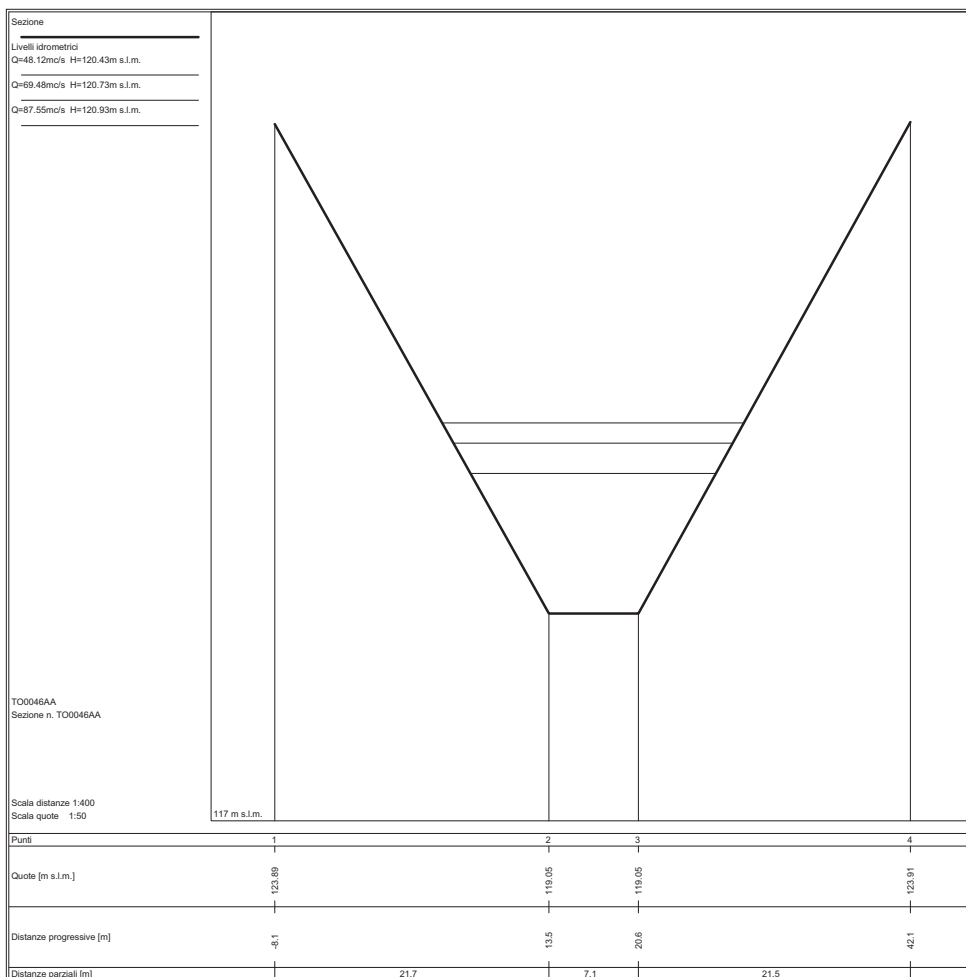
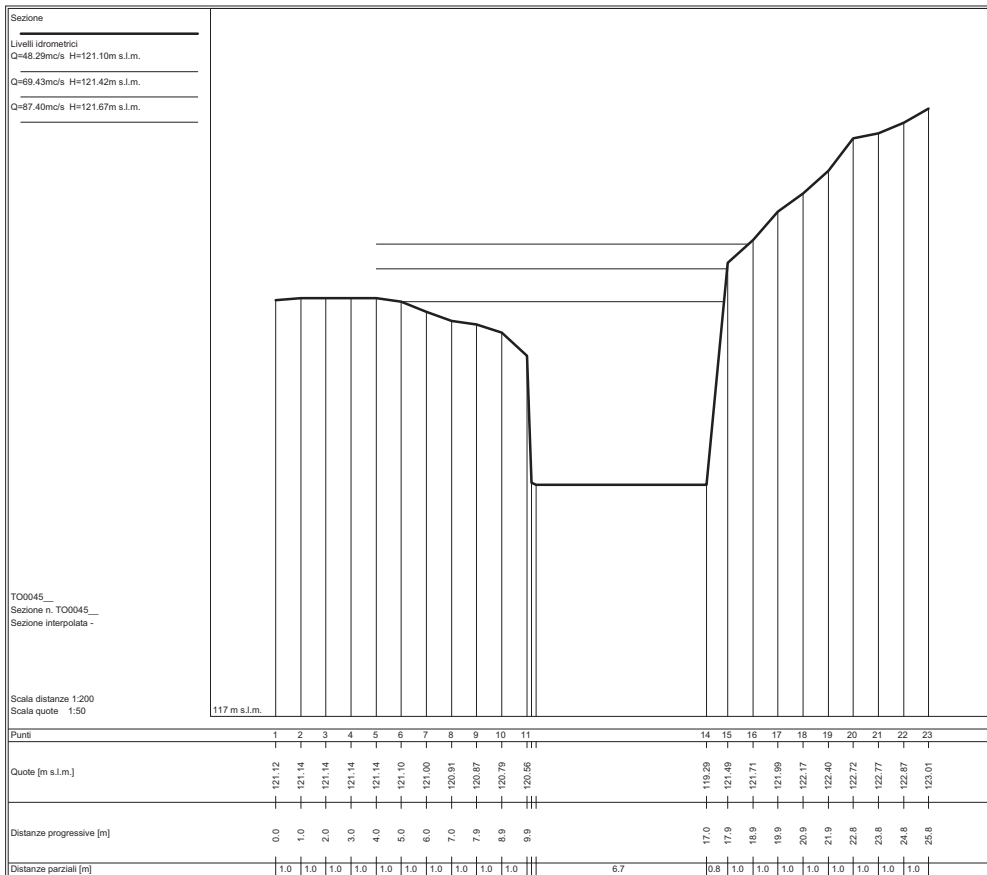


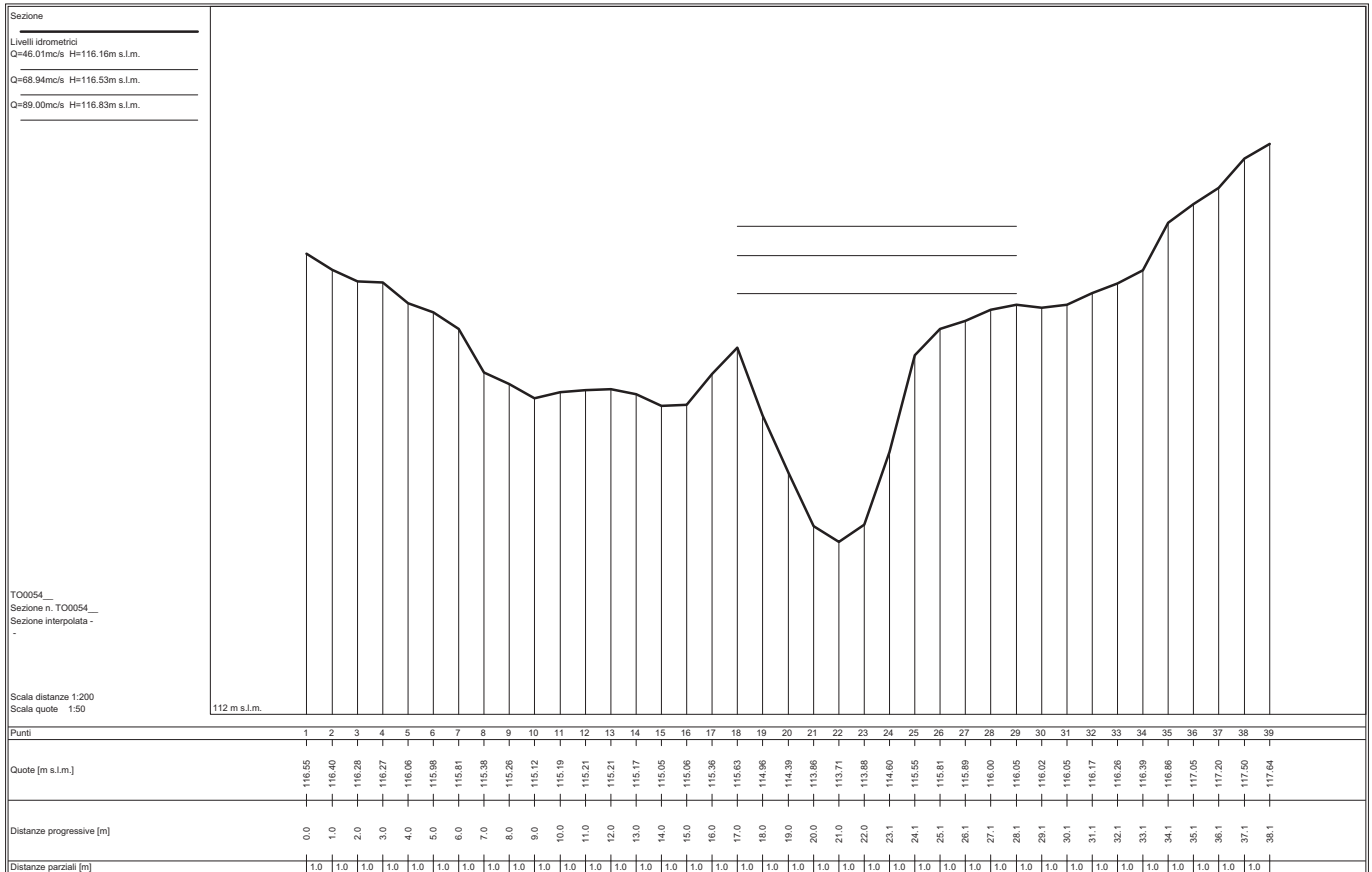
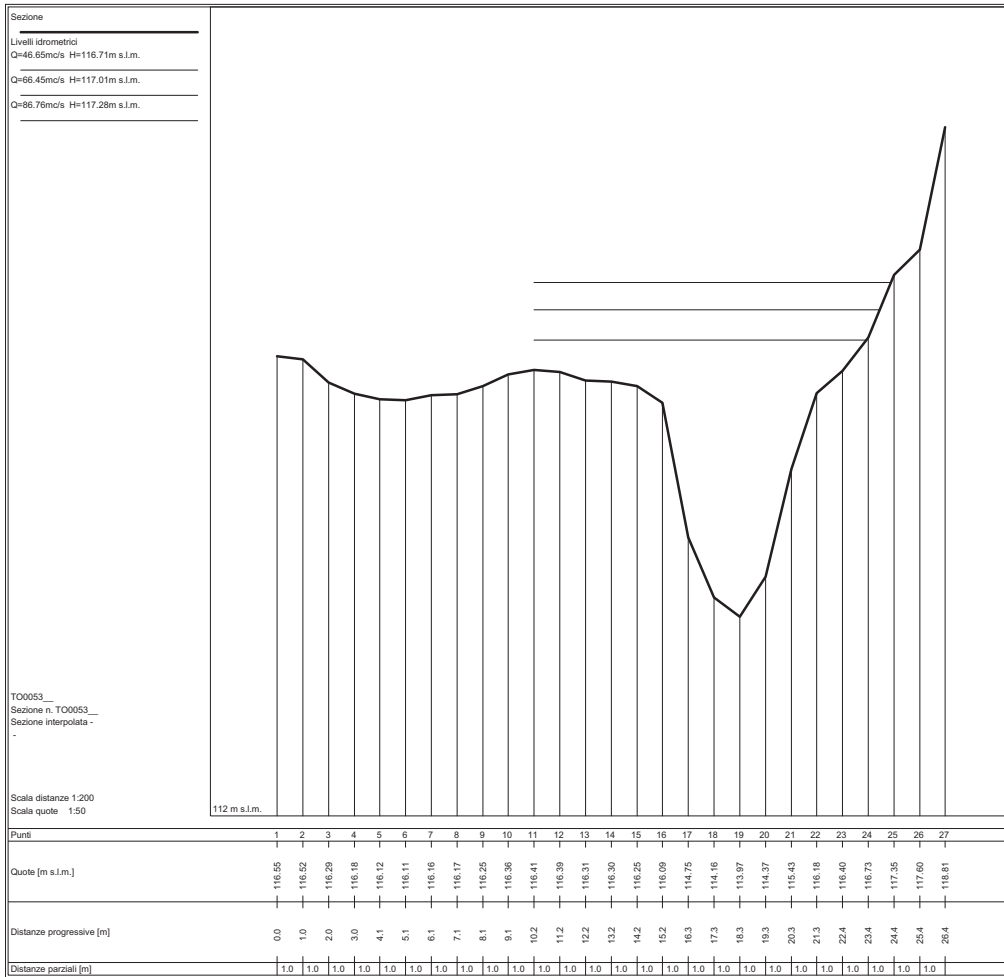


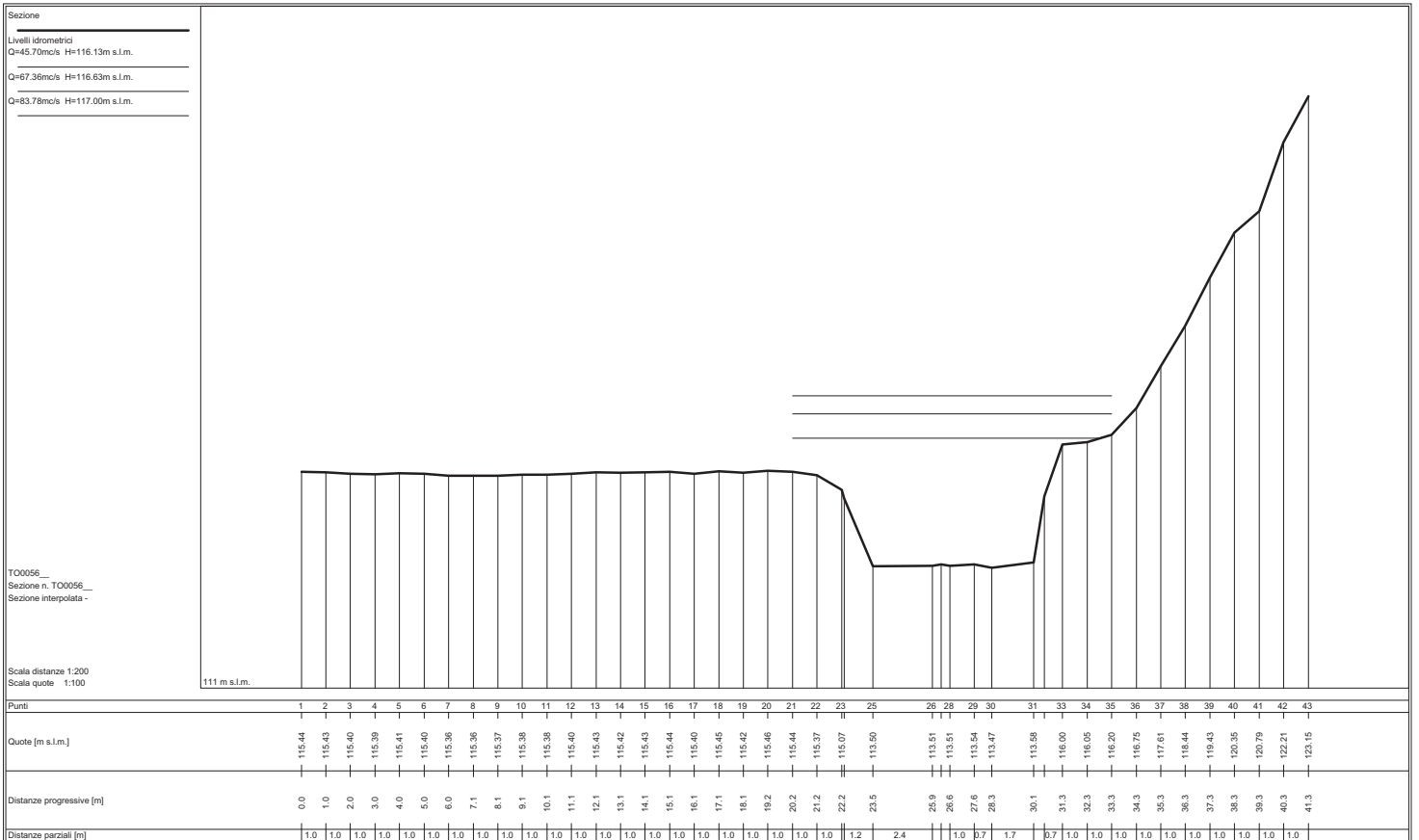
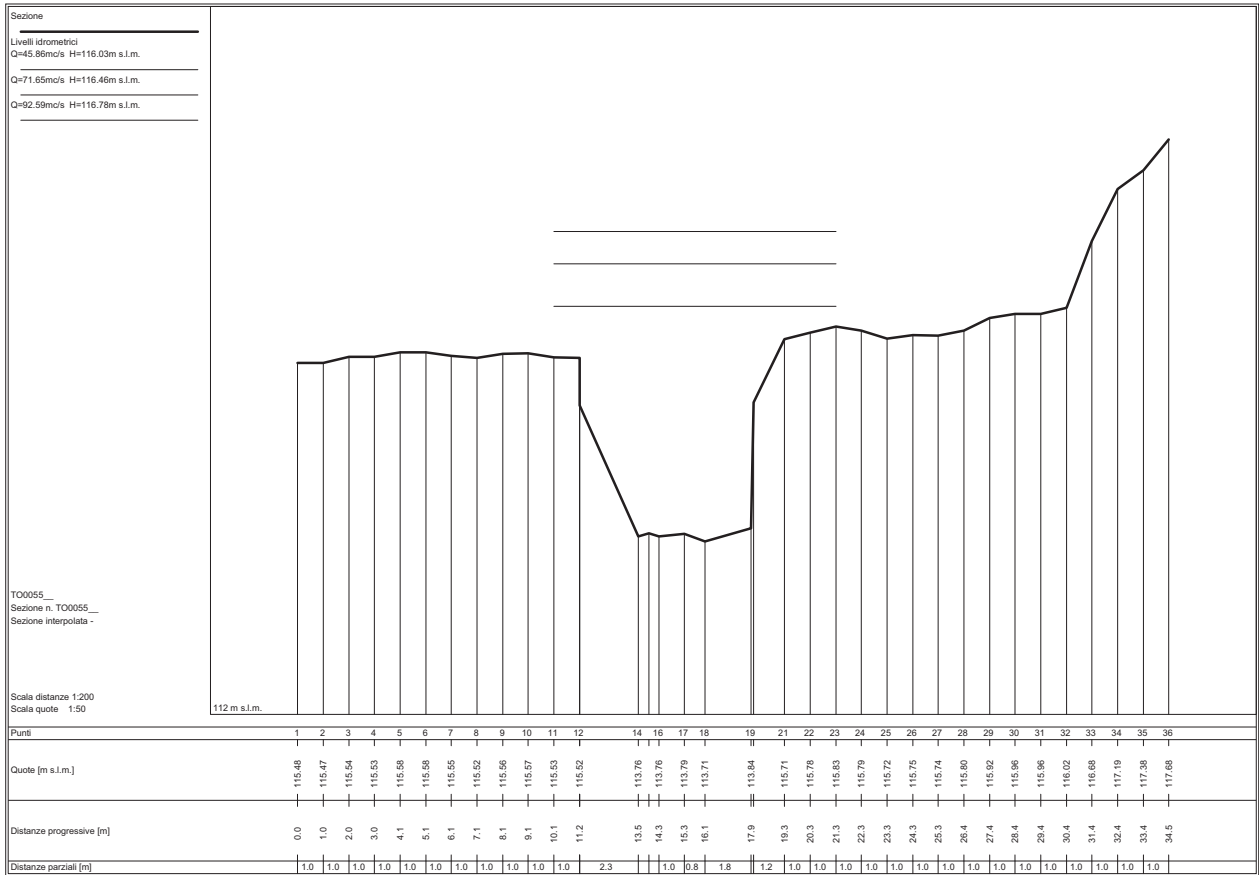


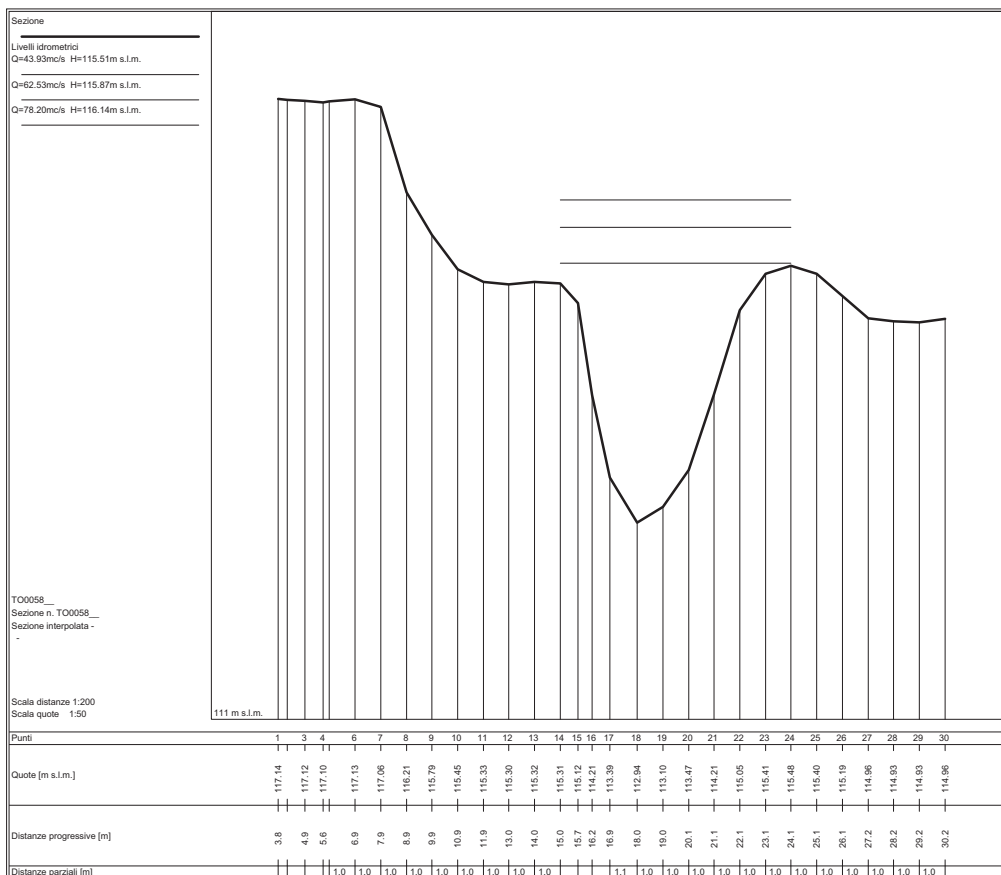
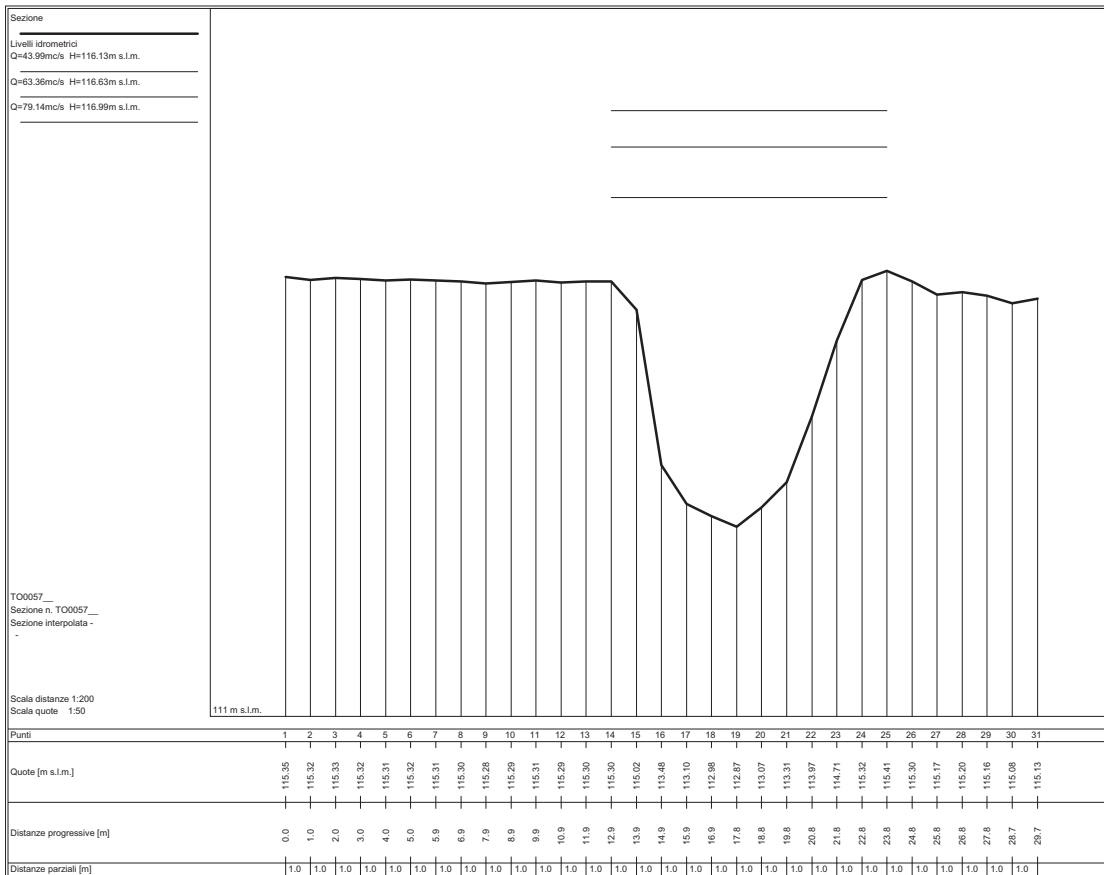


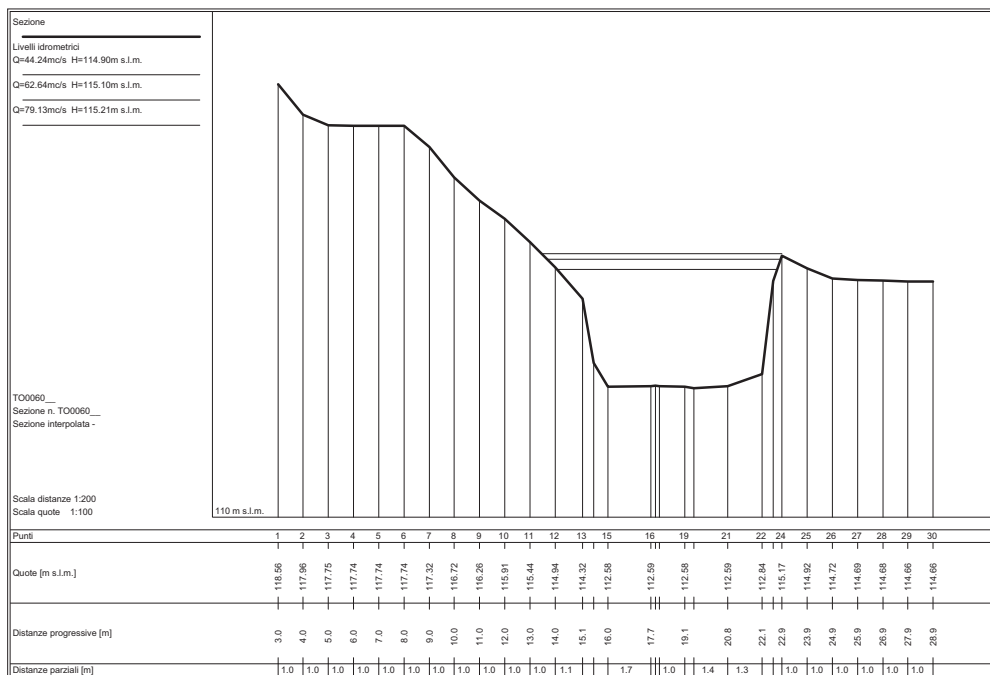
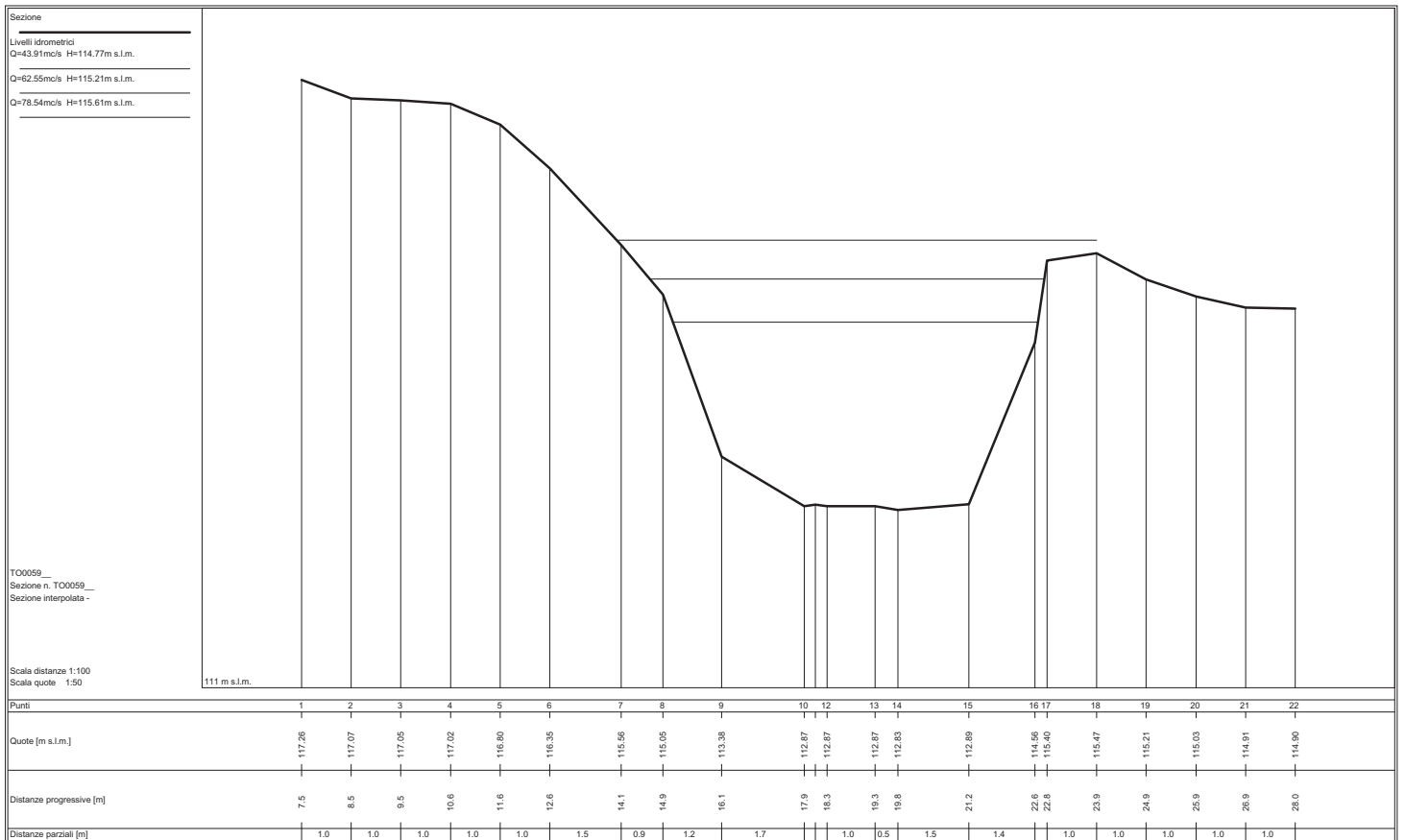


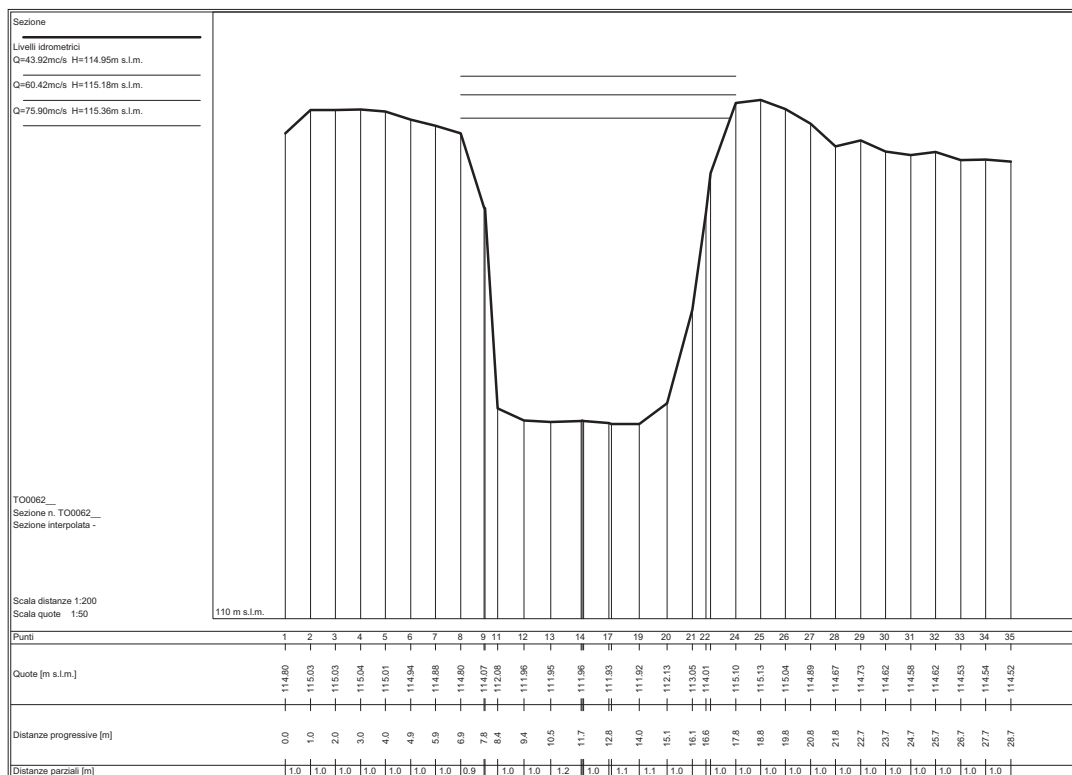



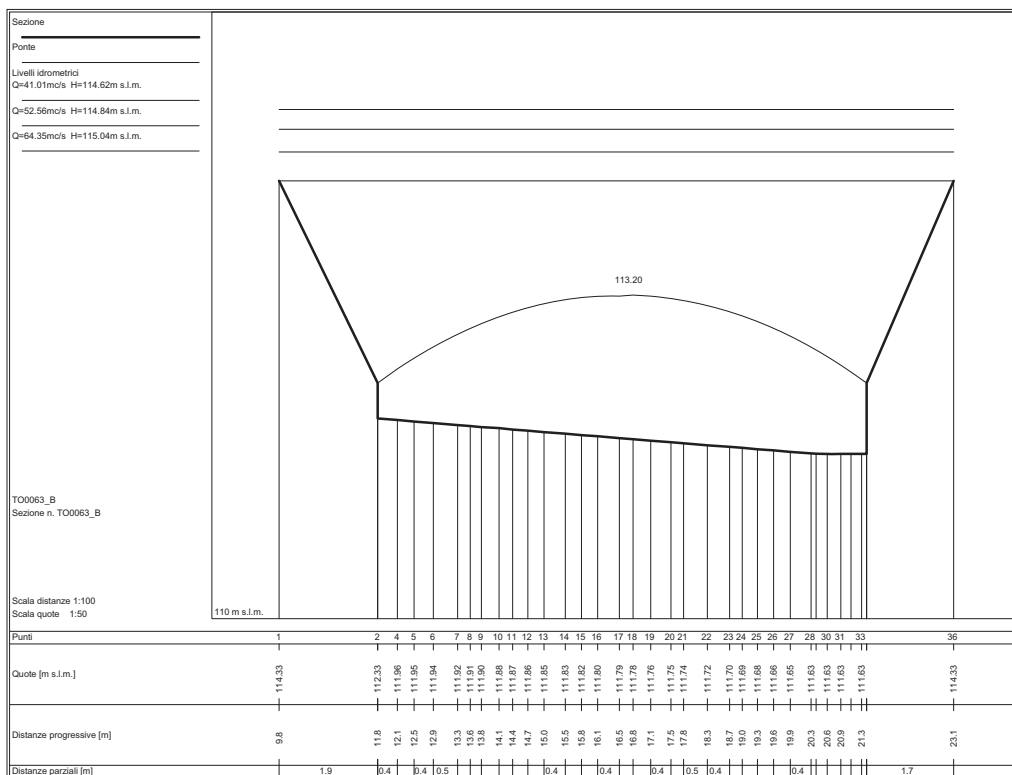
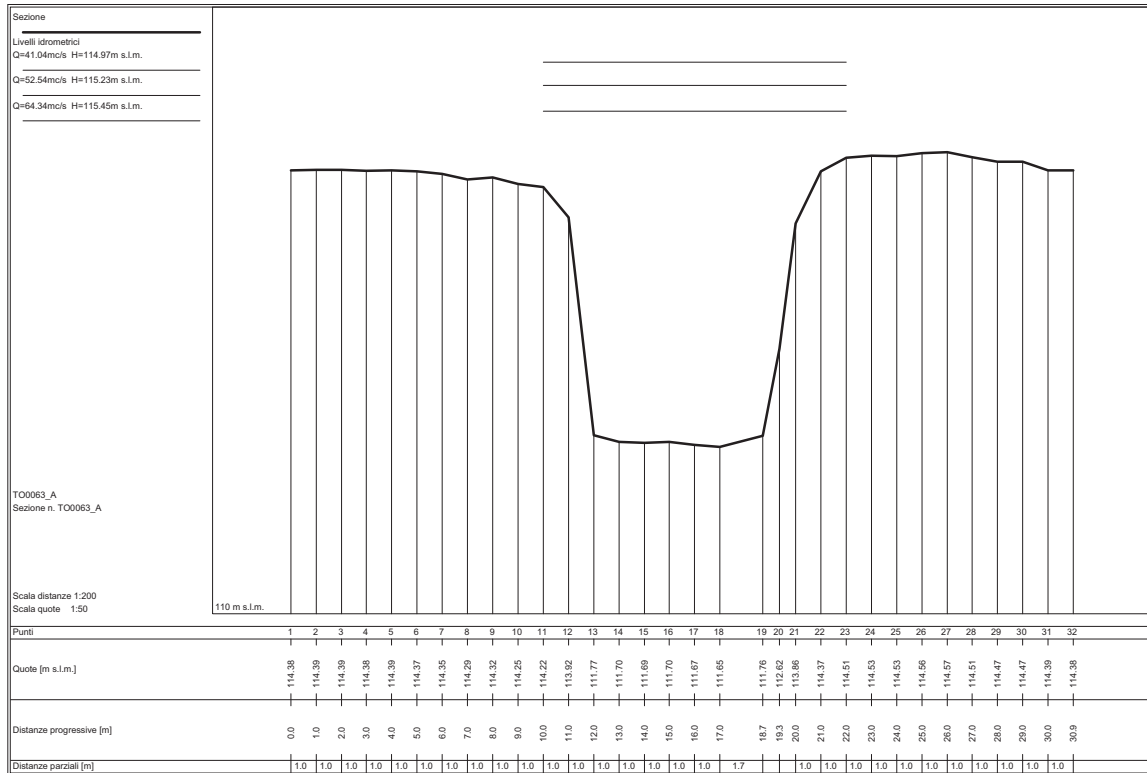


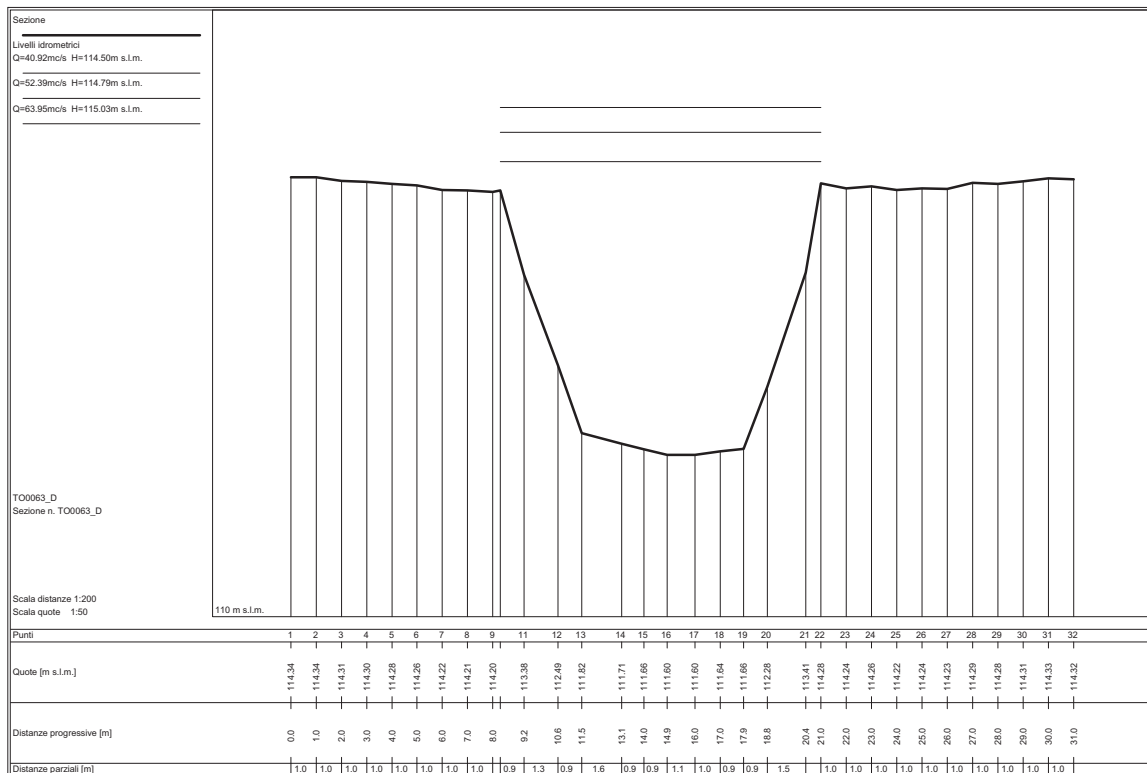
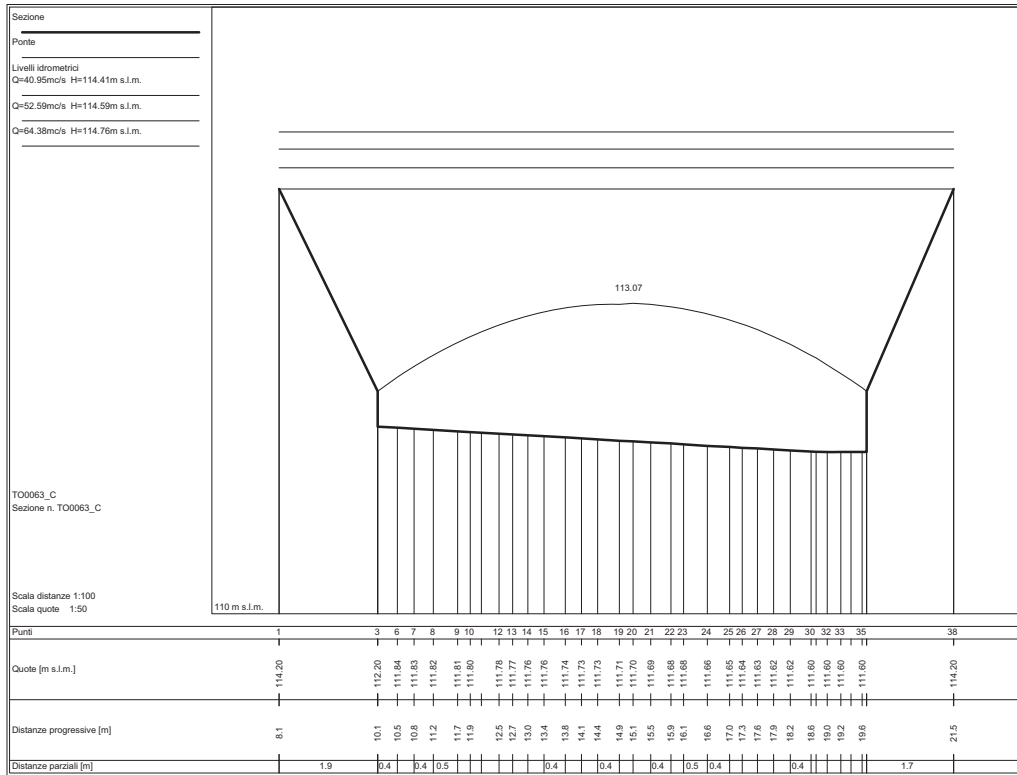


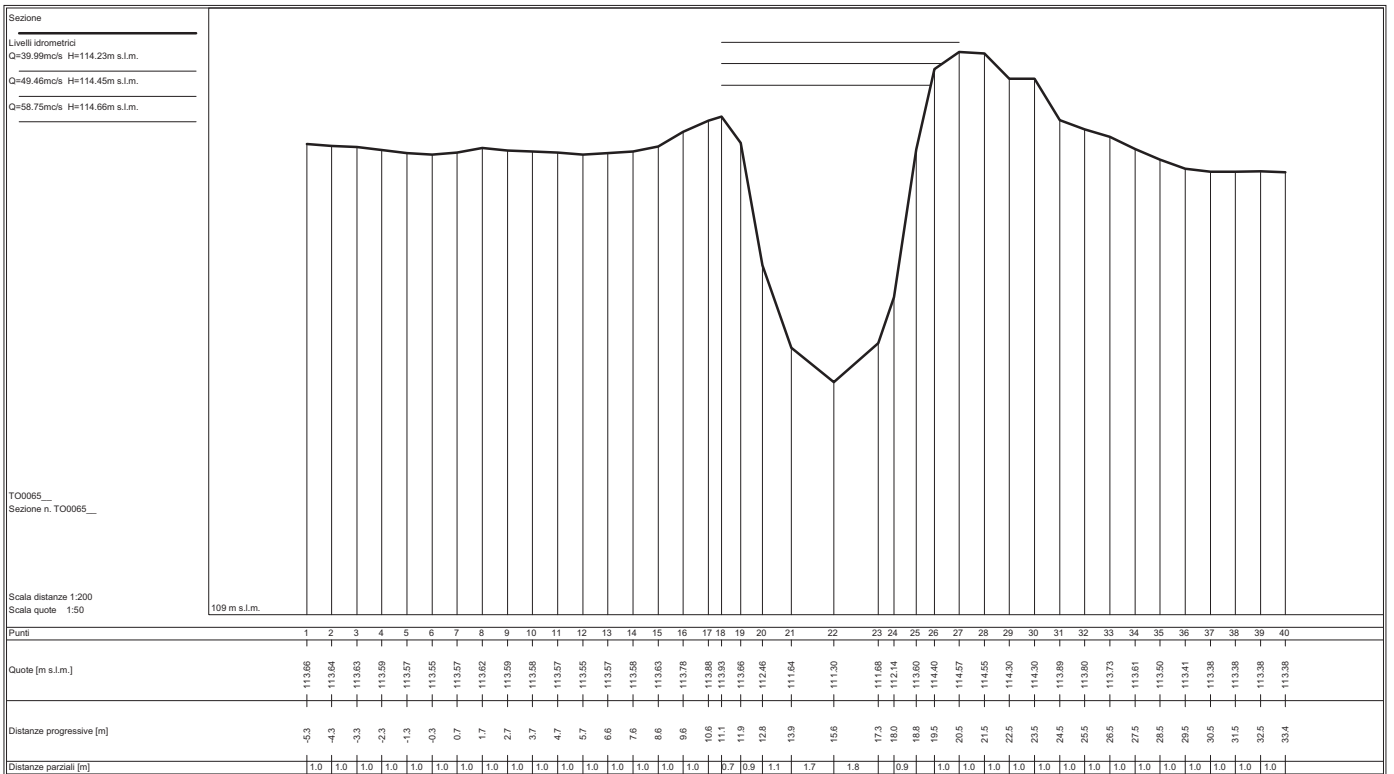
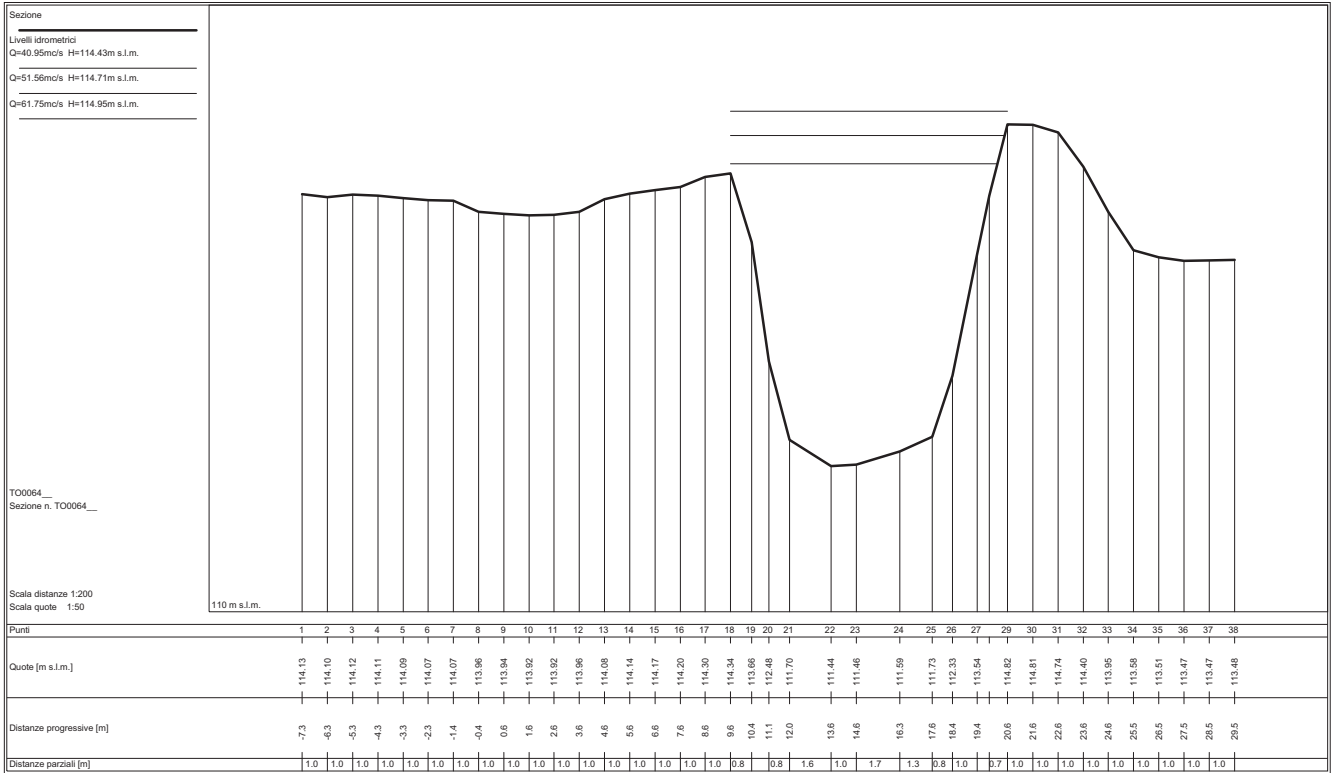


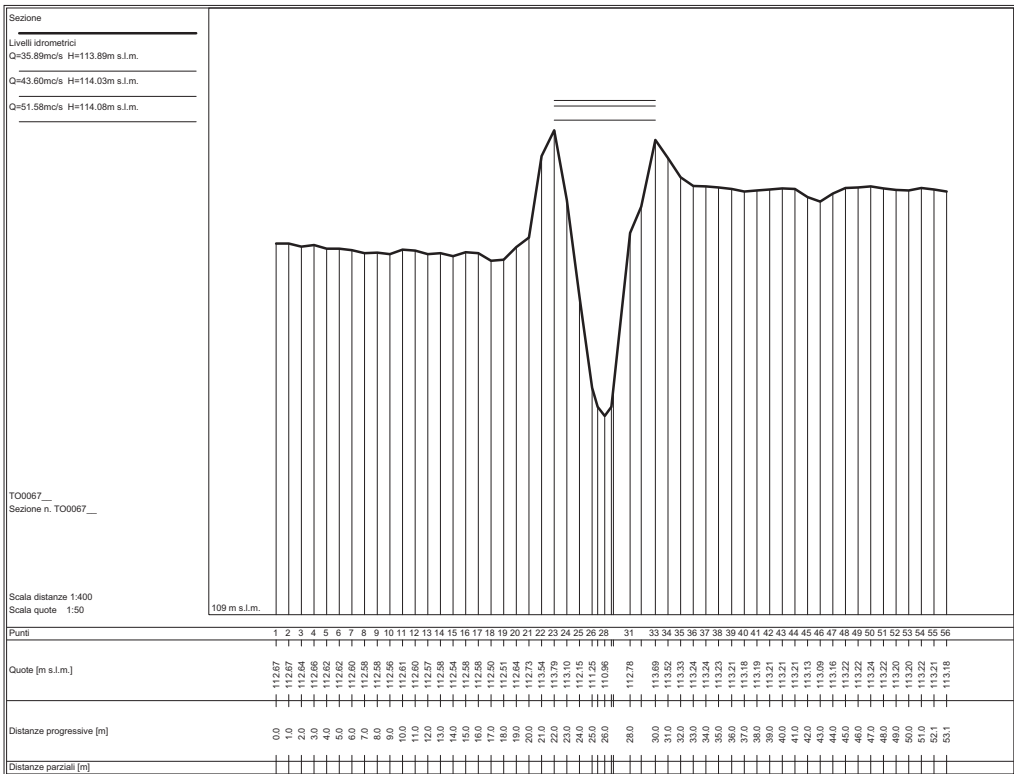
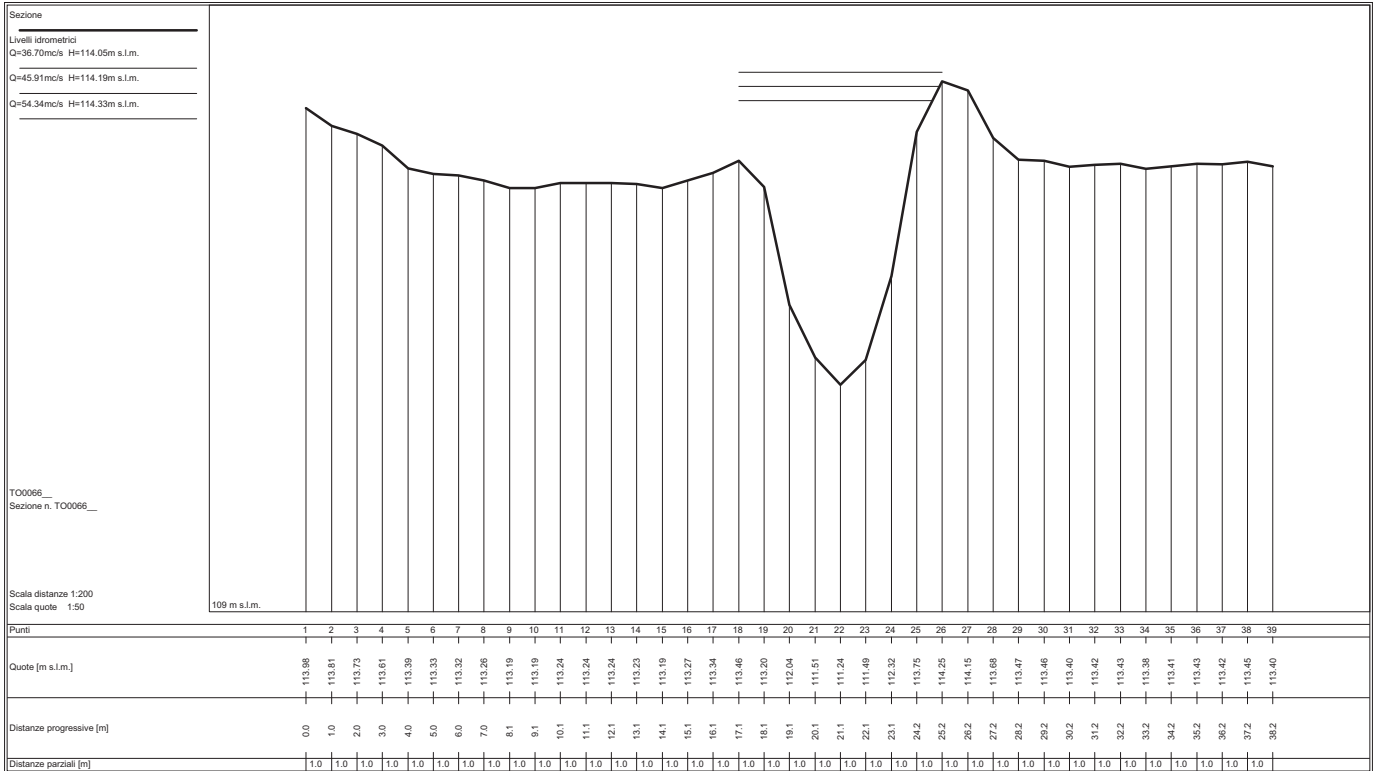


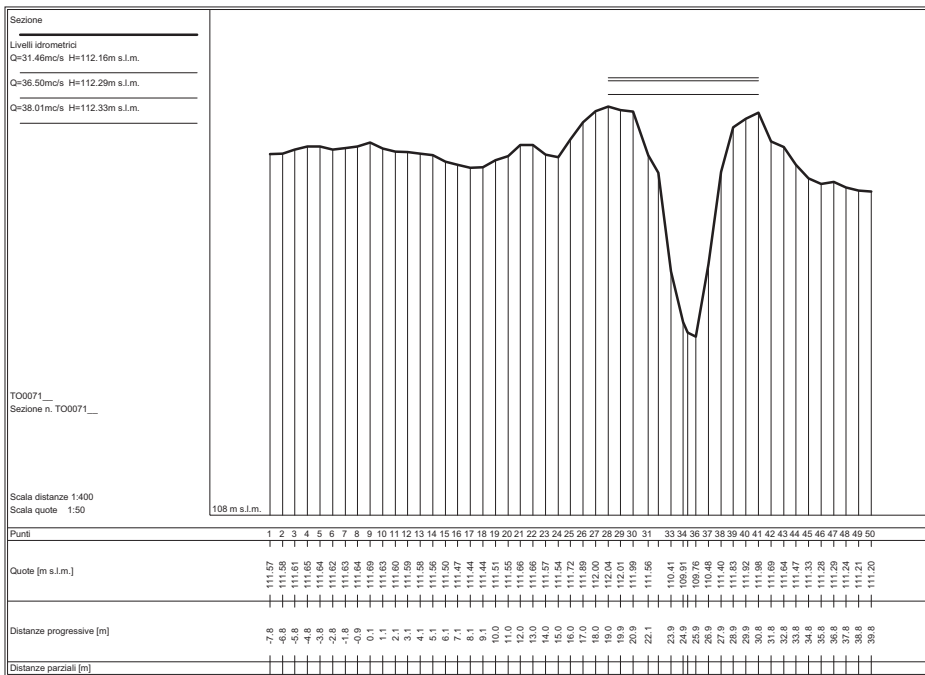
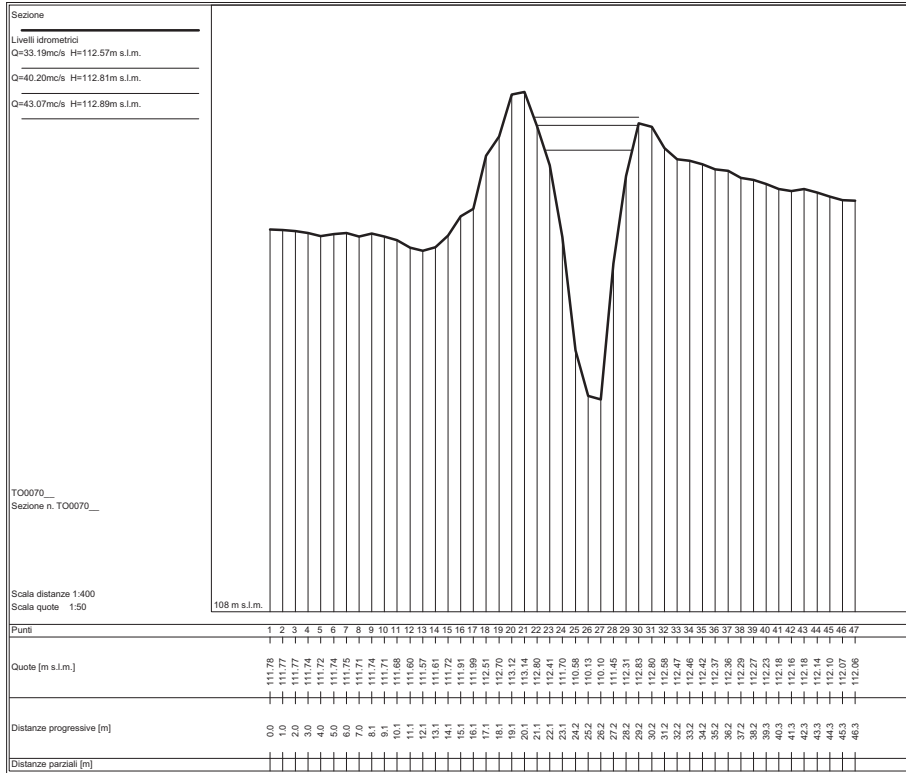


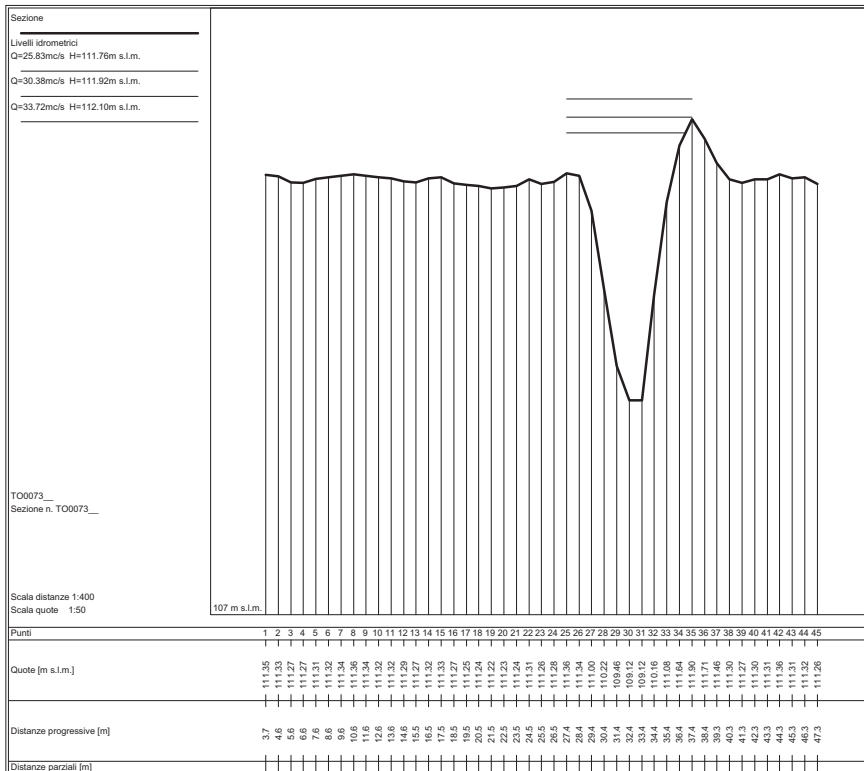
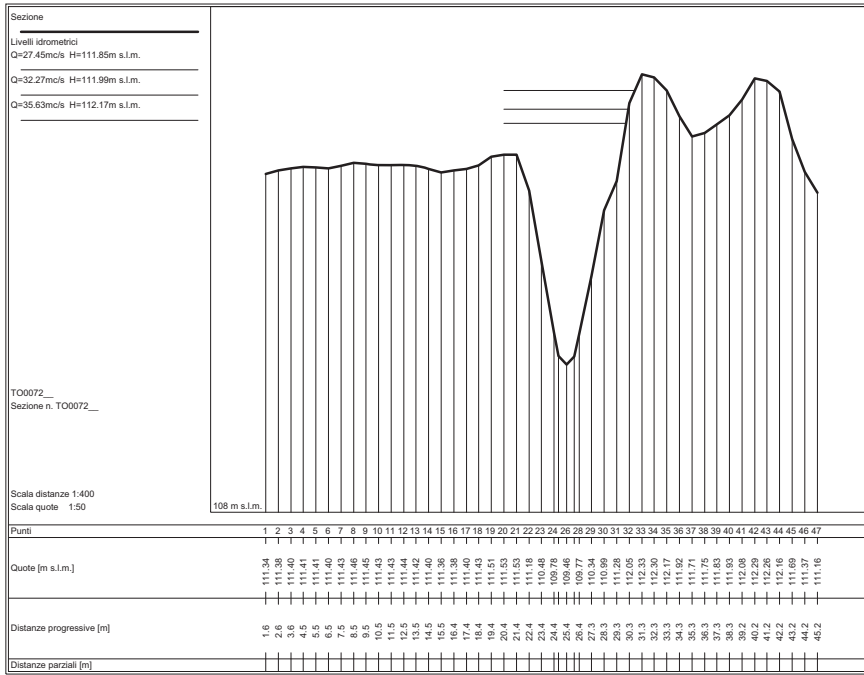


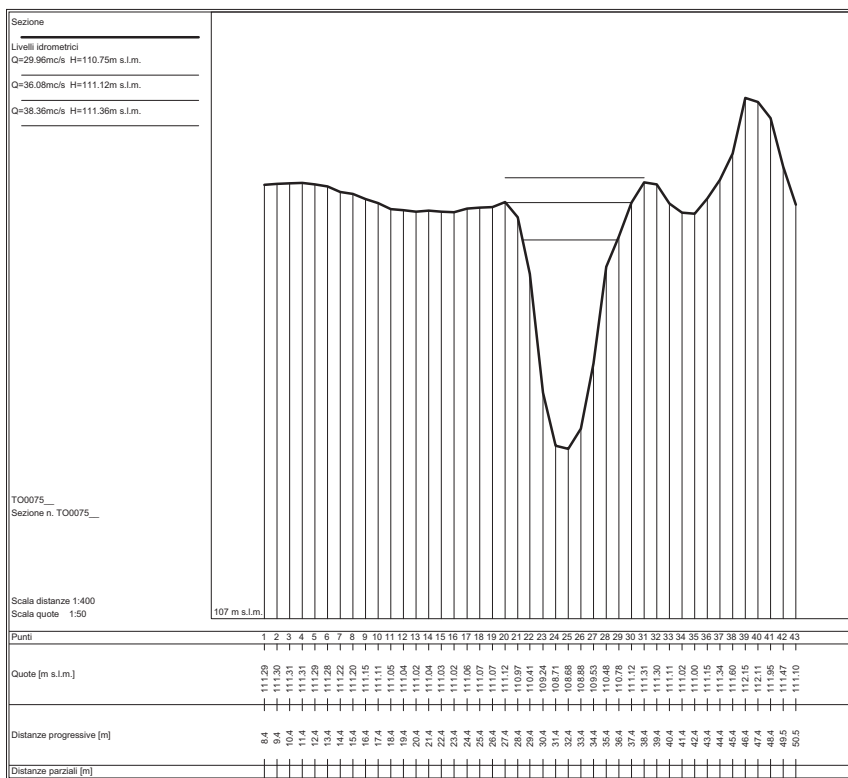
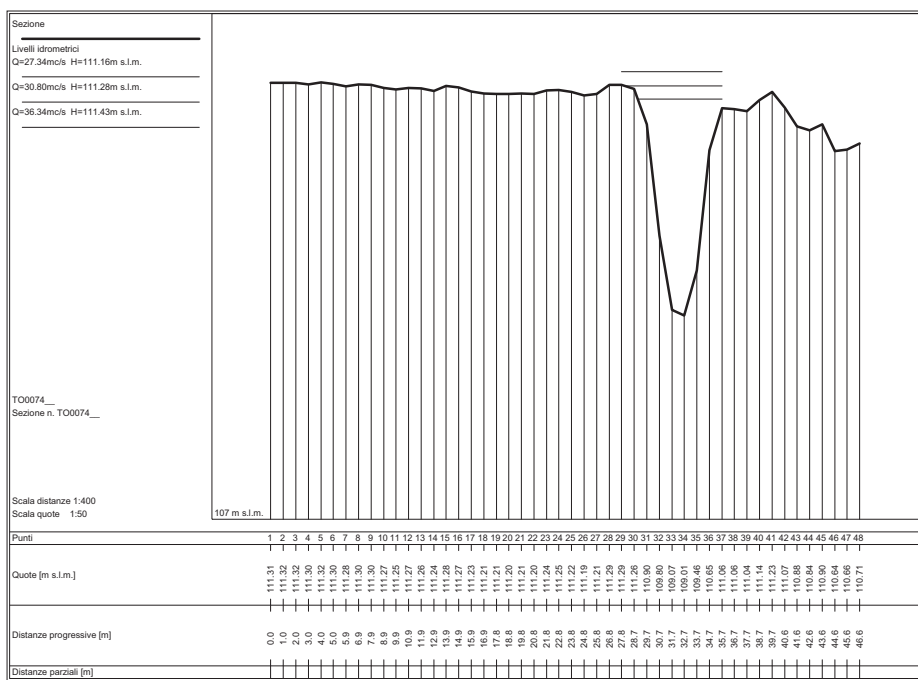


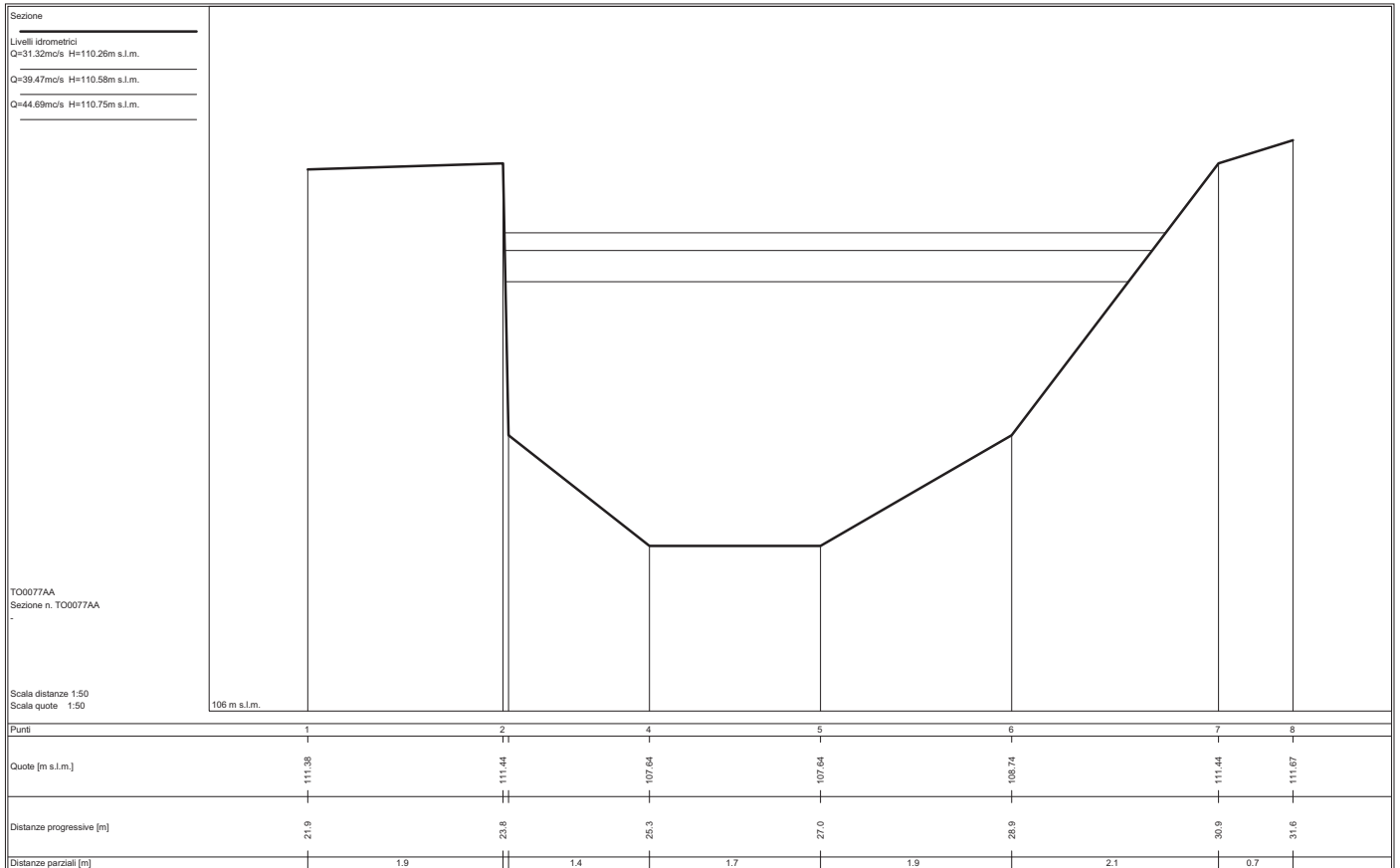
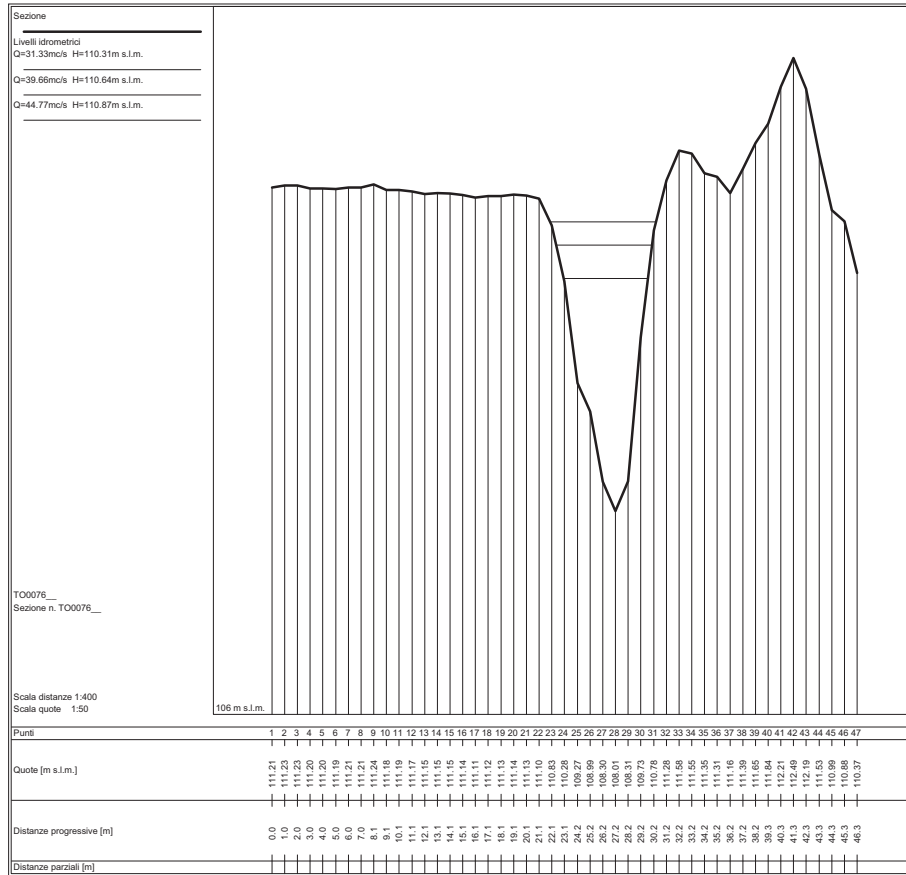


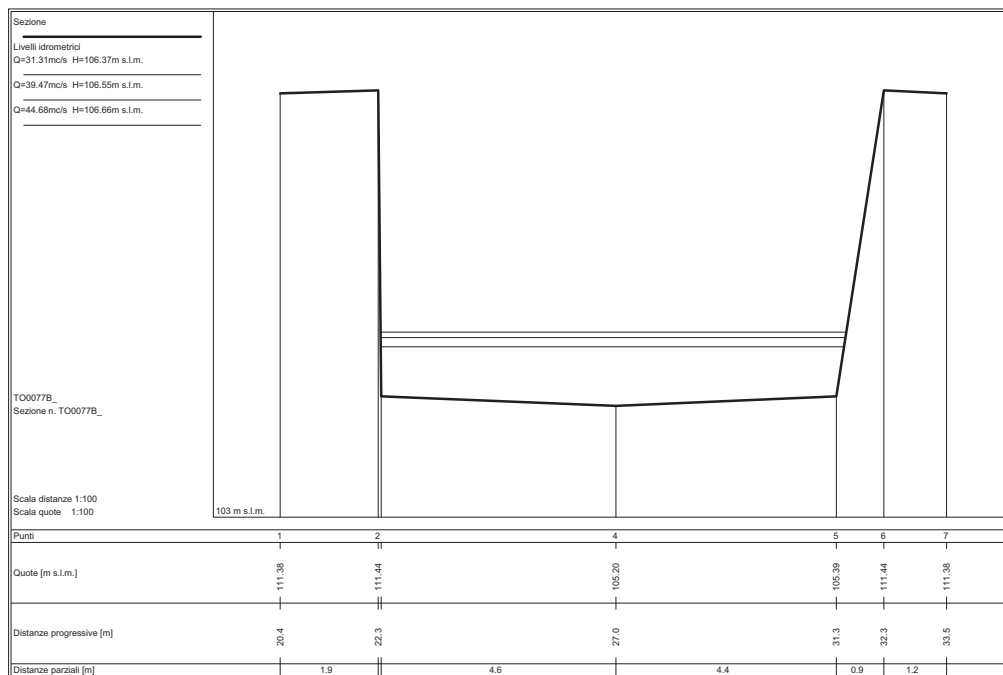
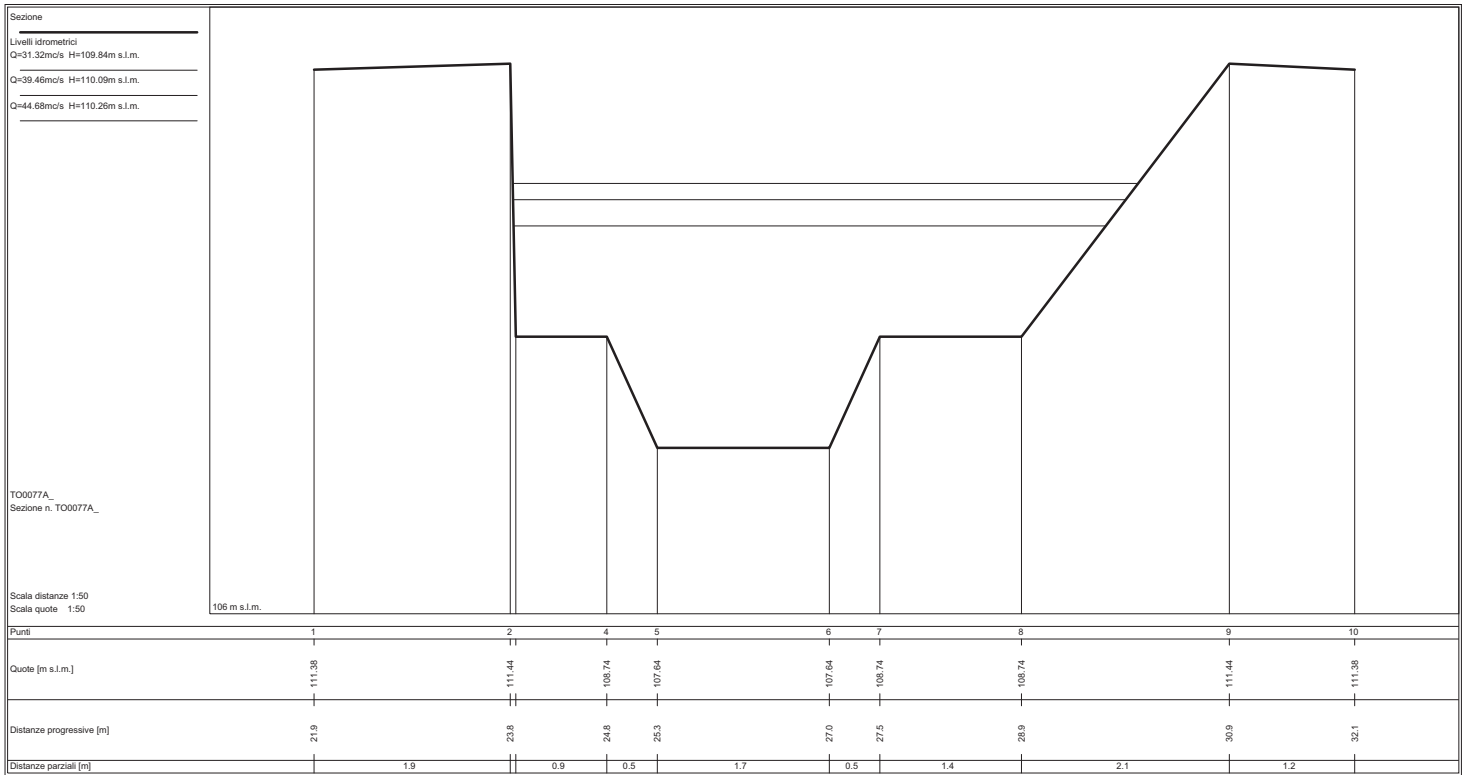






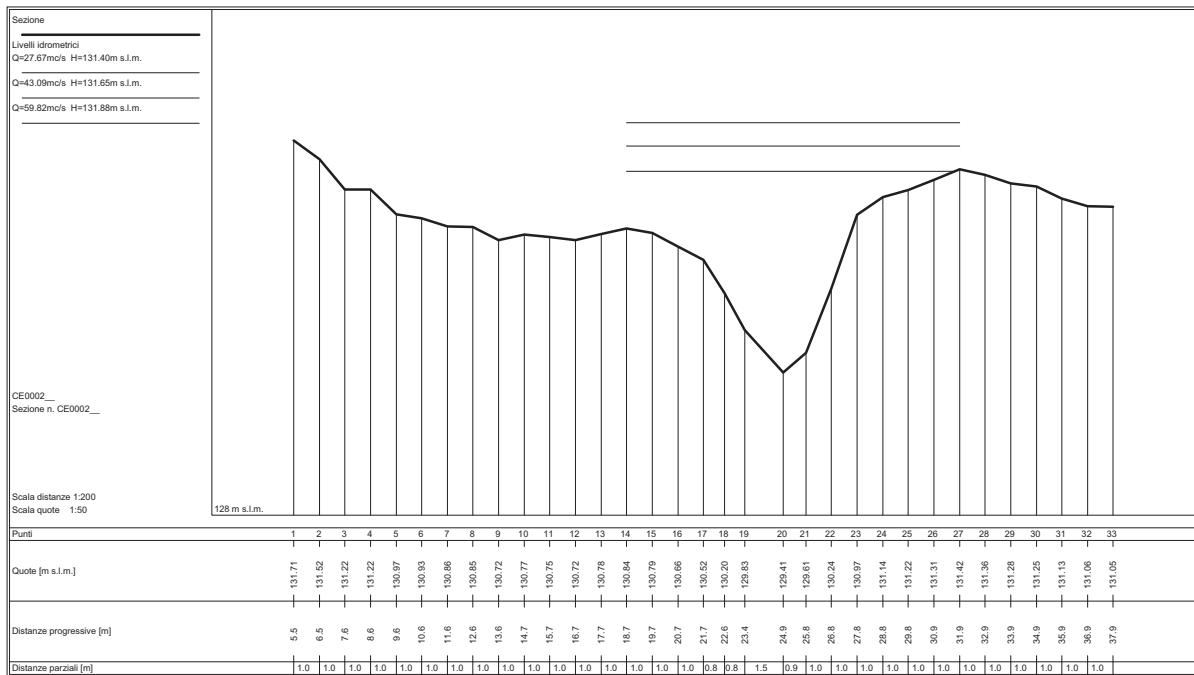
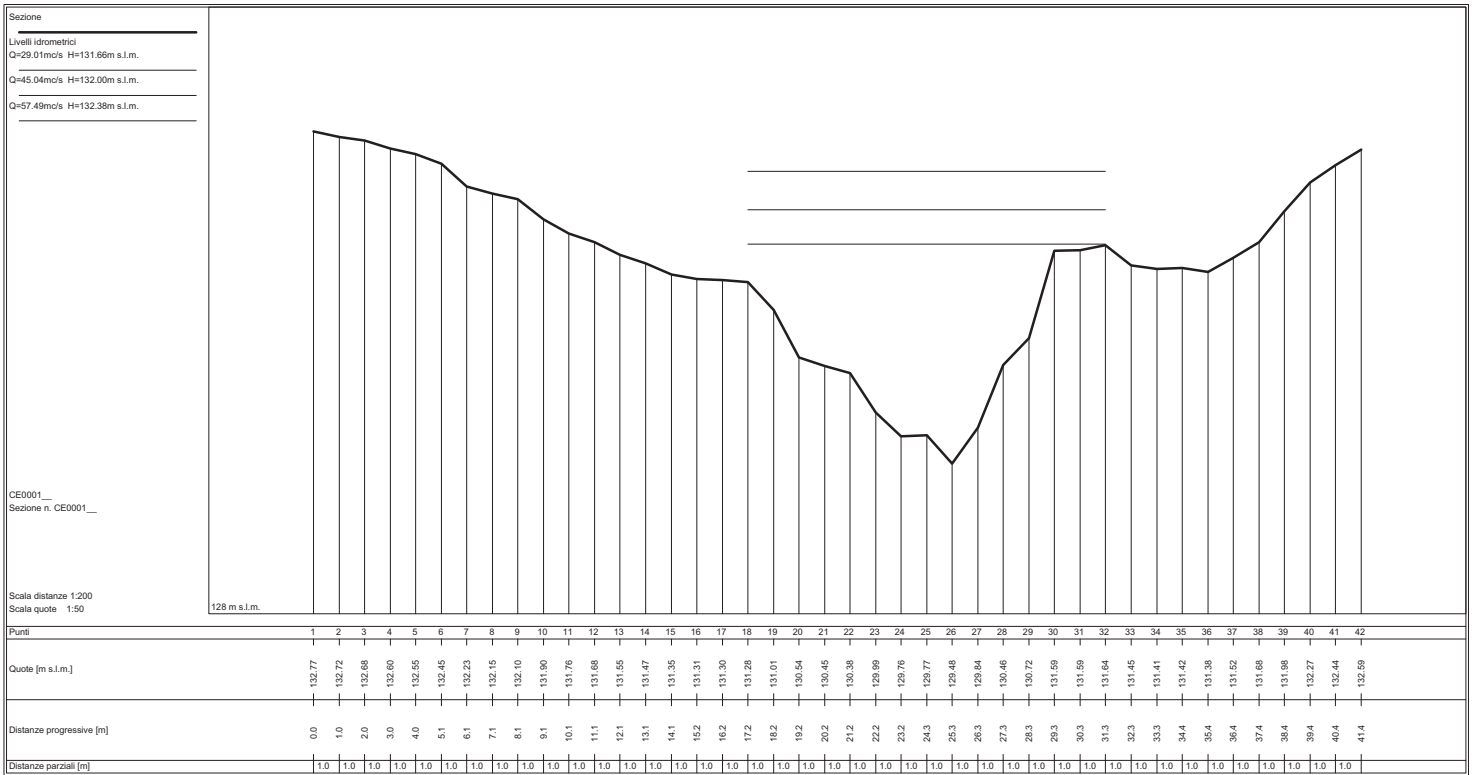


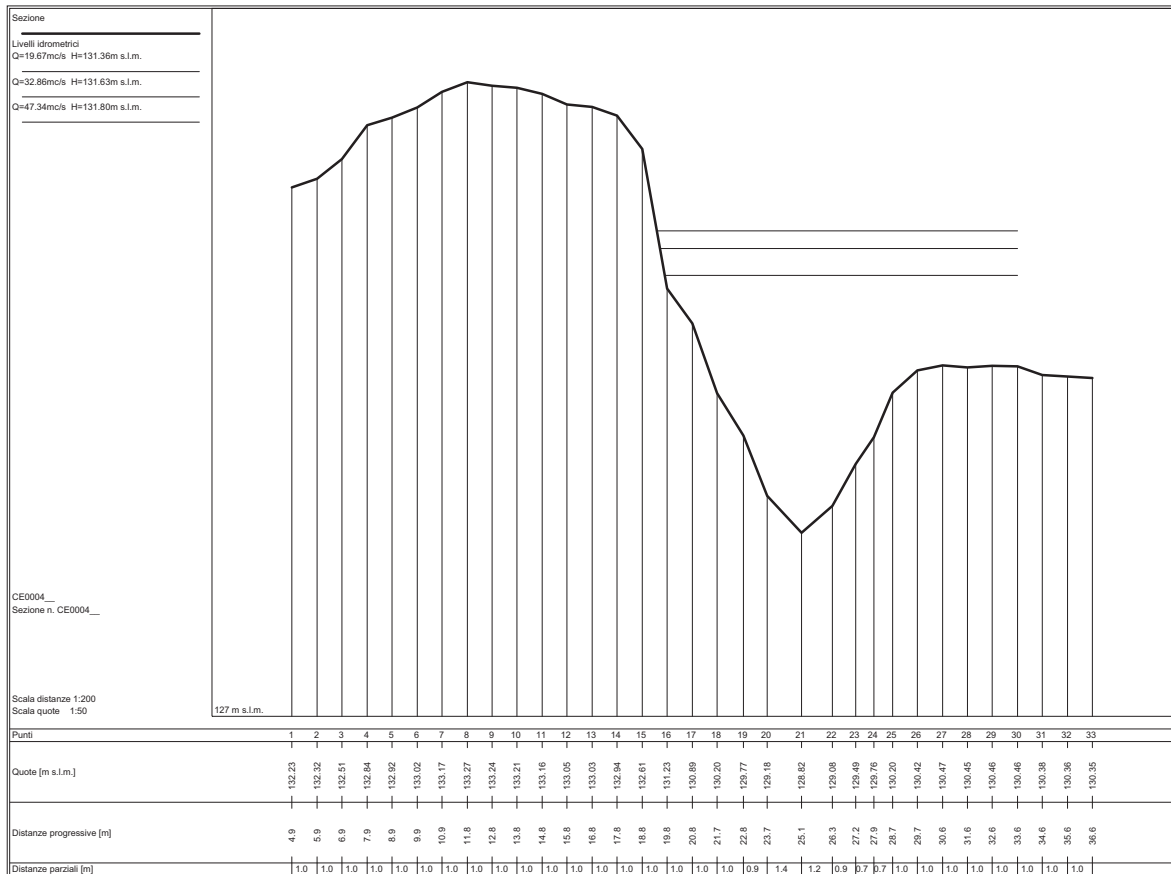
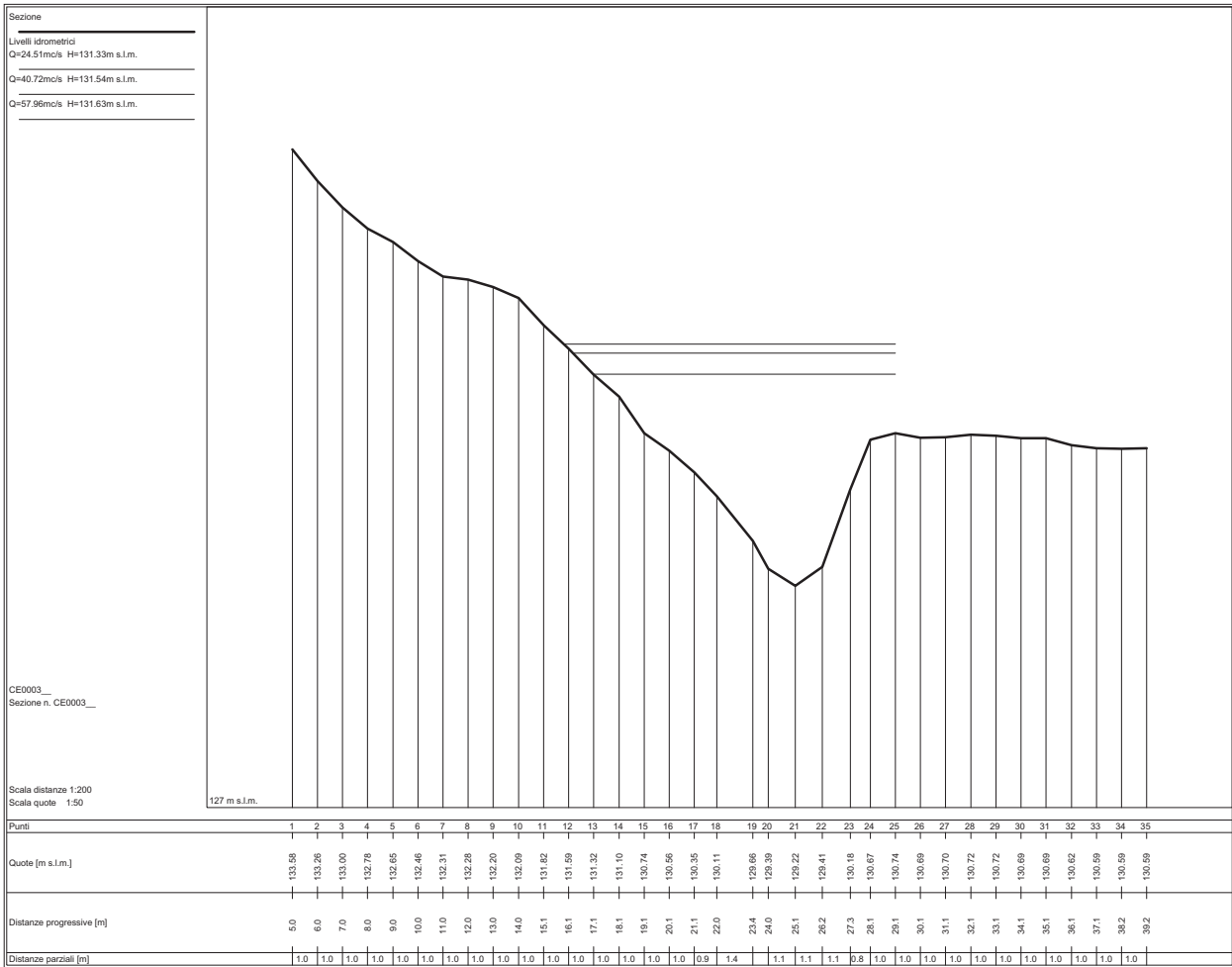


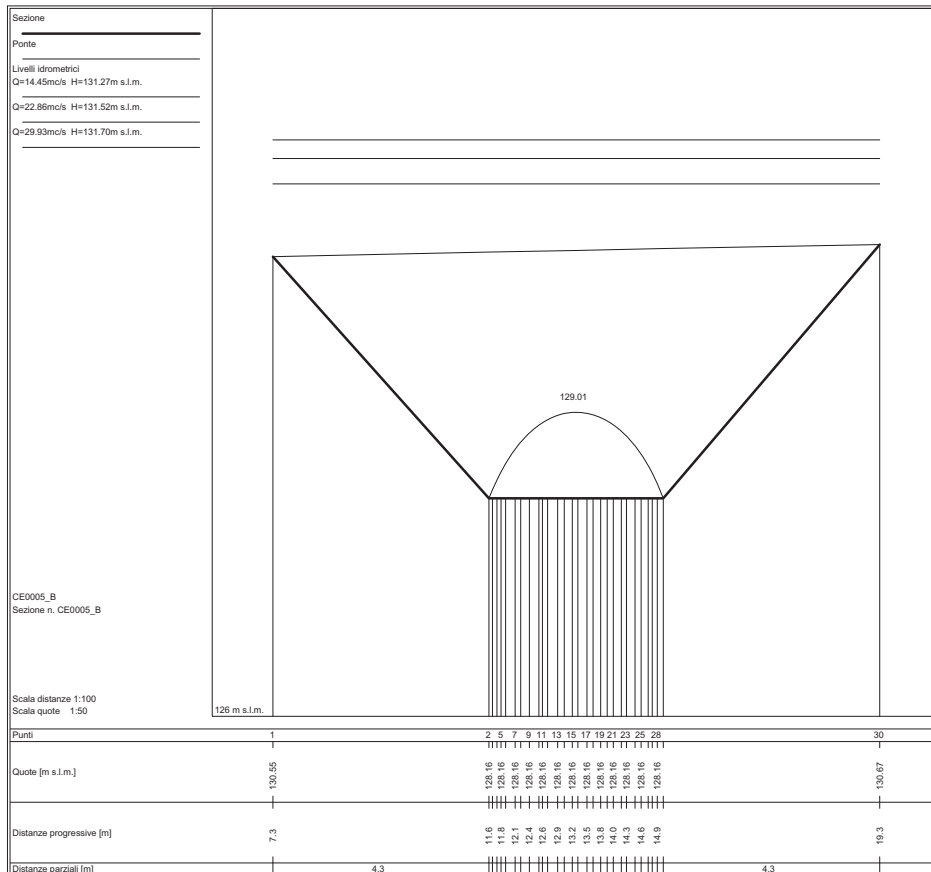
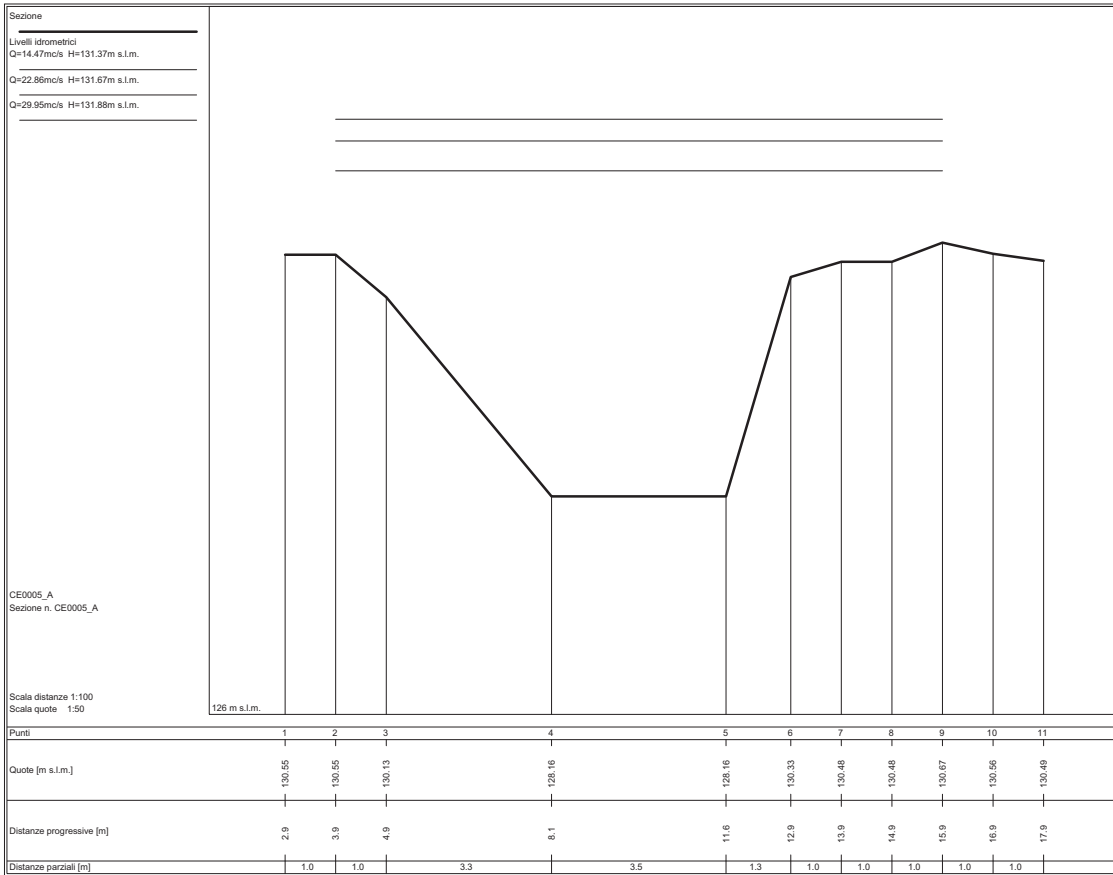


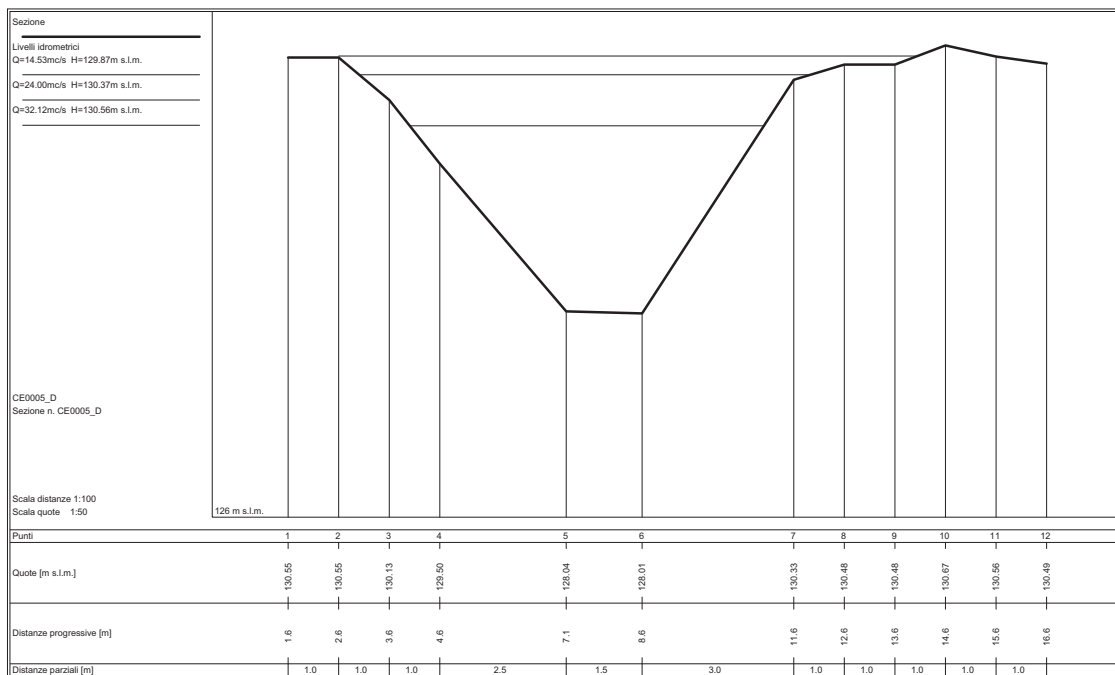
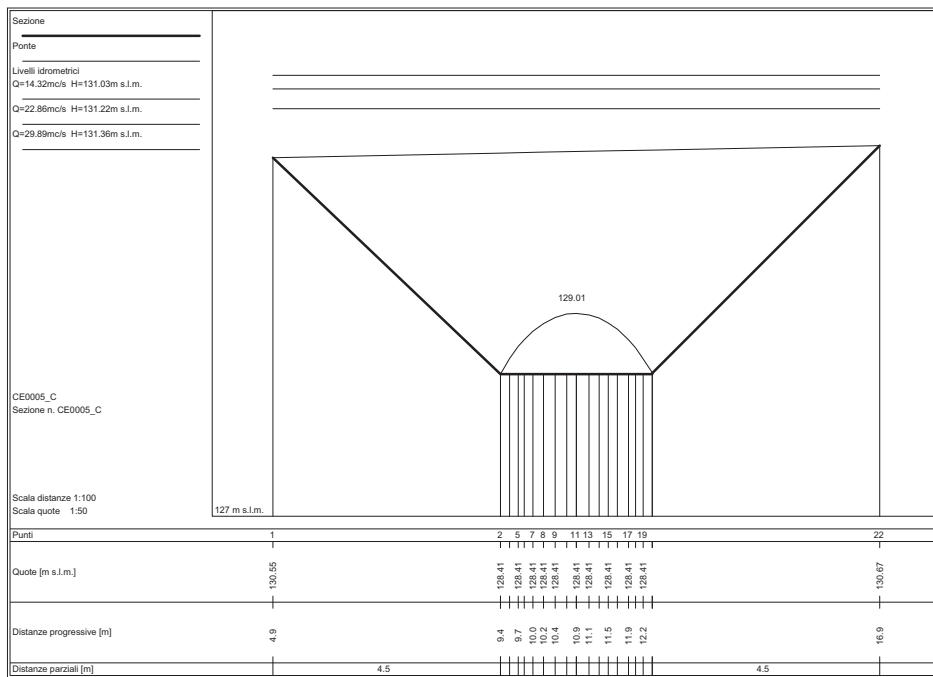
STATO ATTUALE

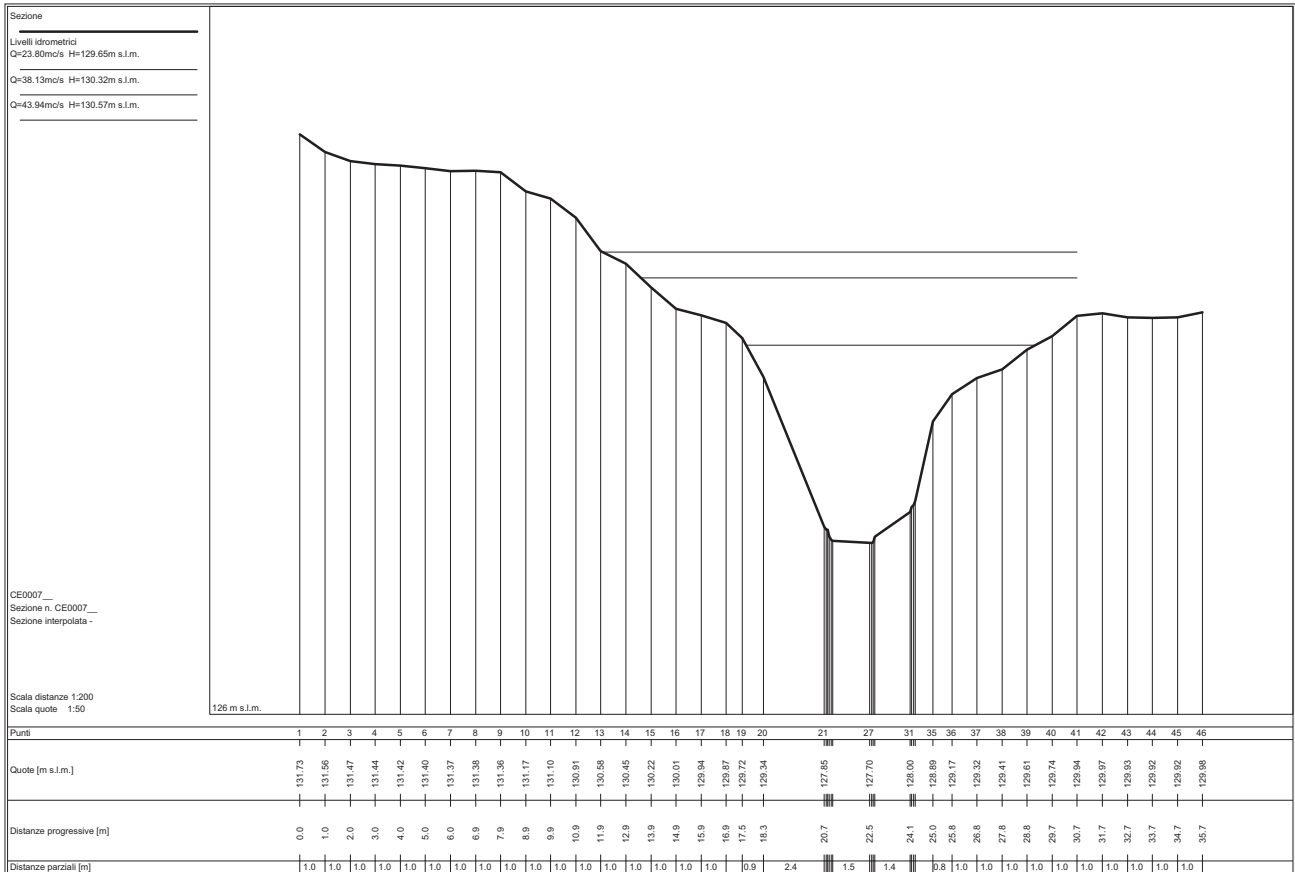
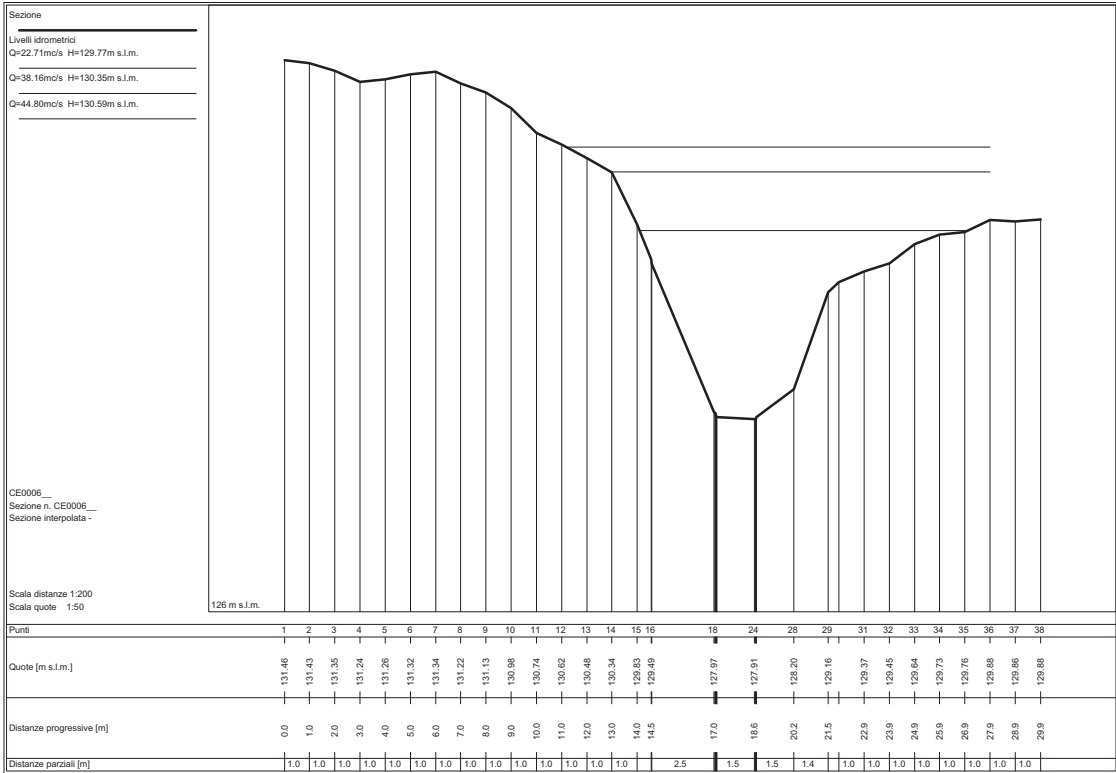
Sezioni fluviali 04 - CETINA – Cetina

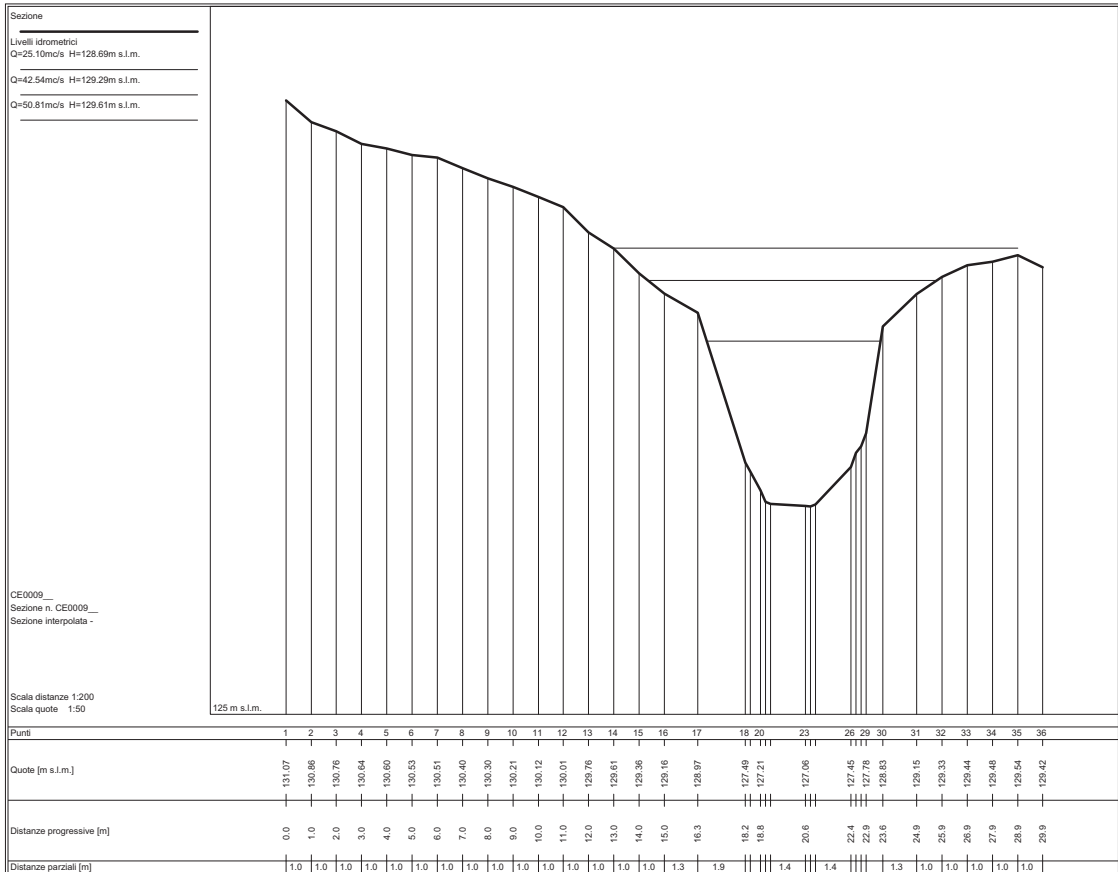
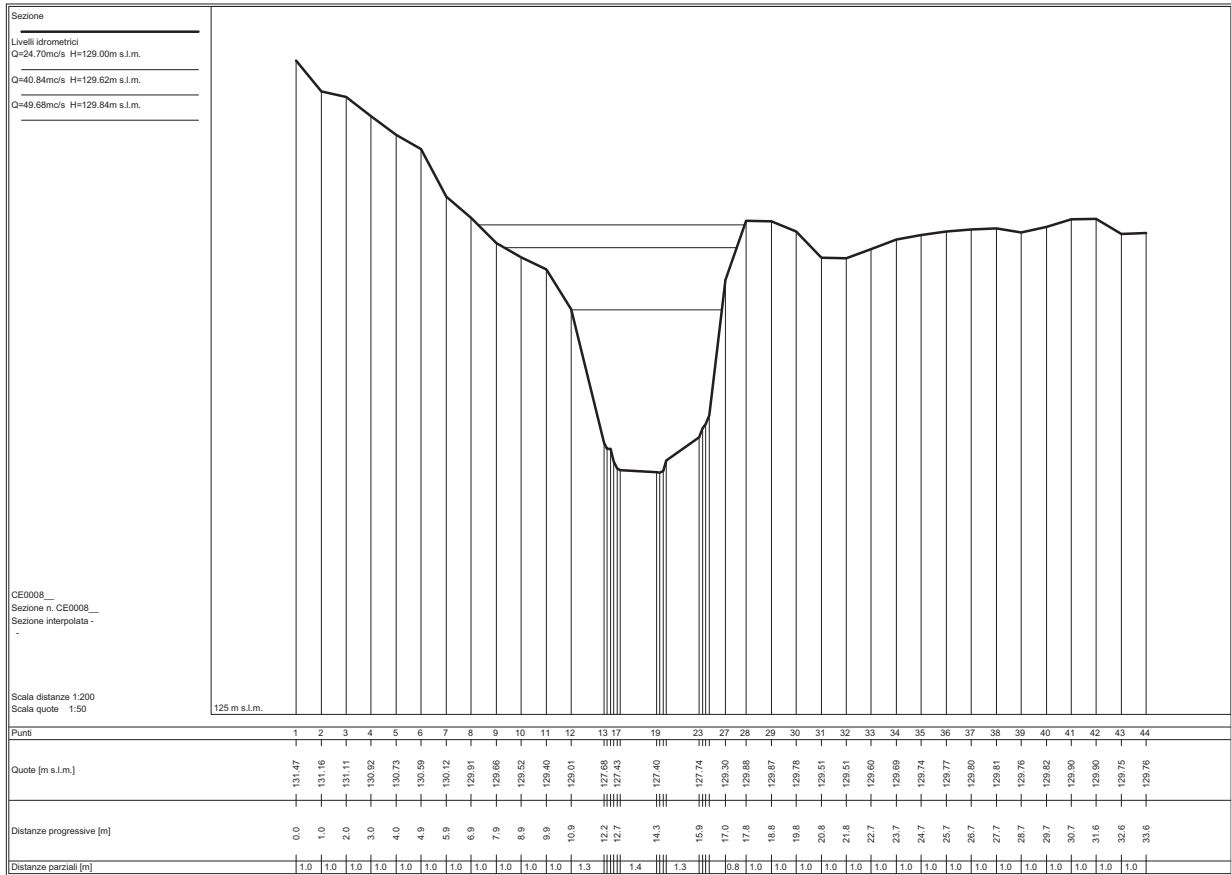


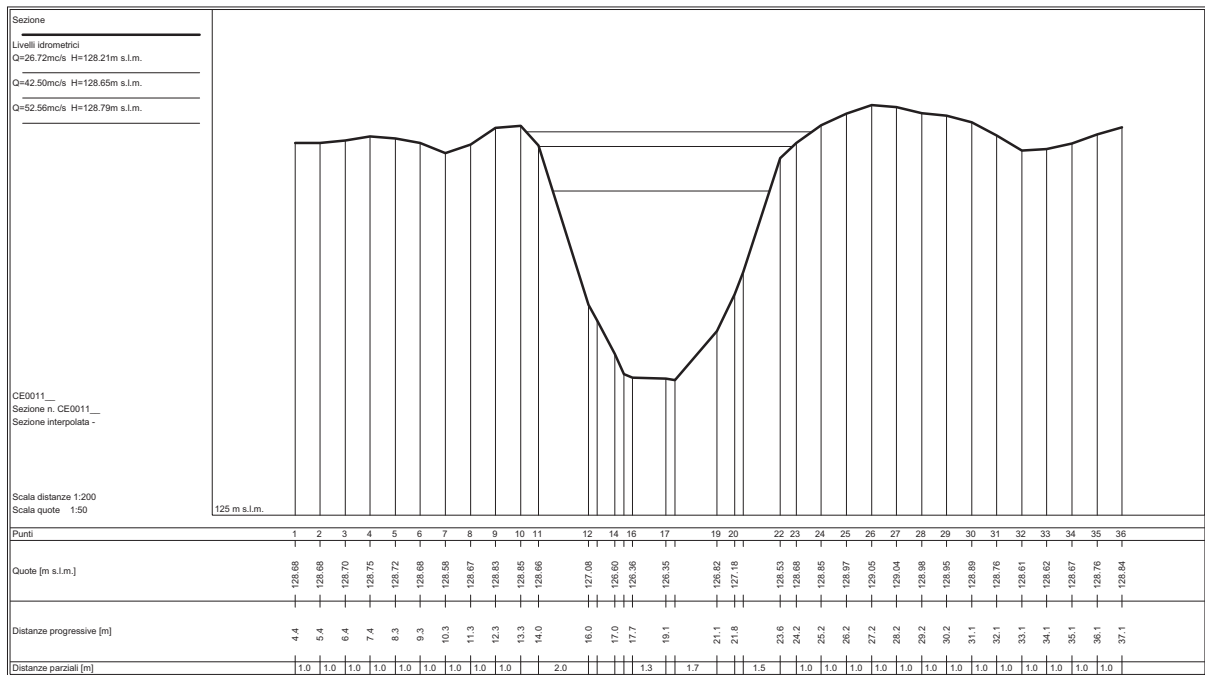
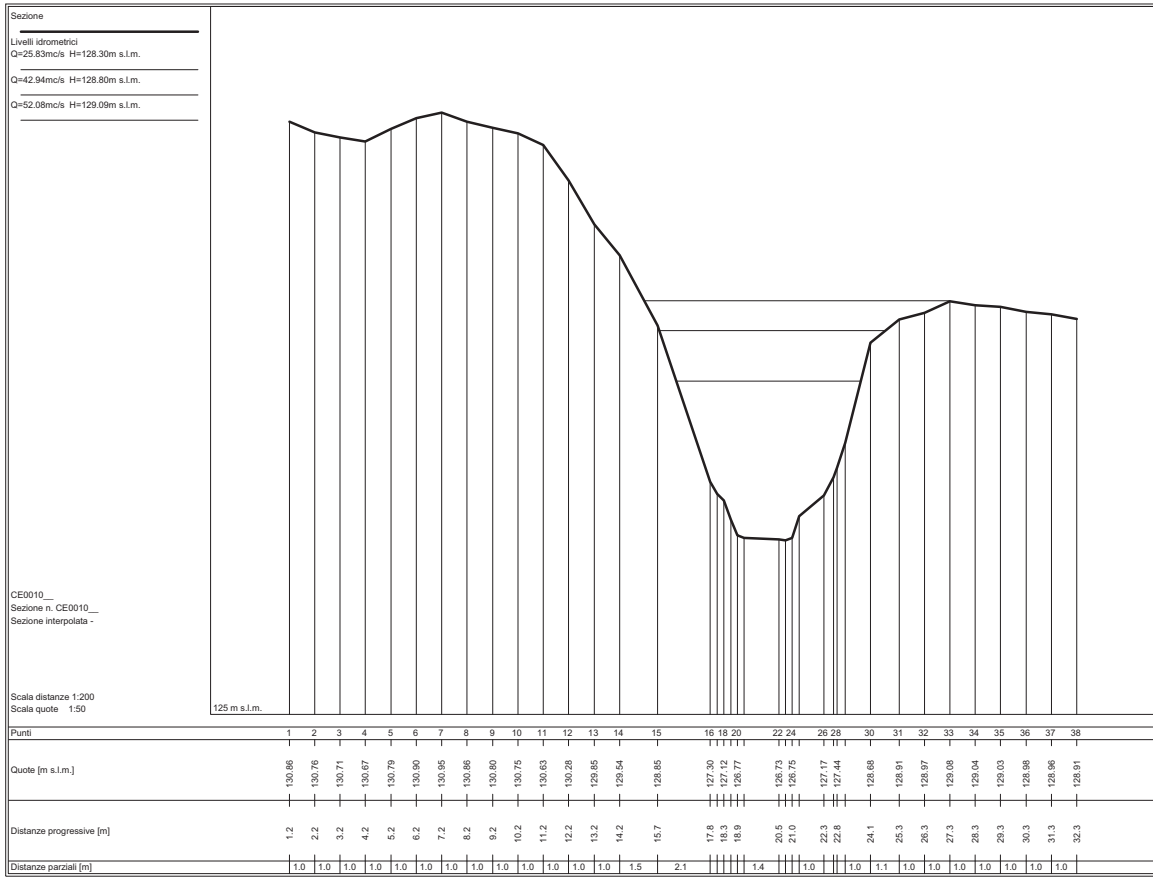


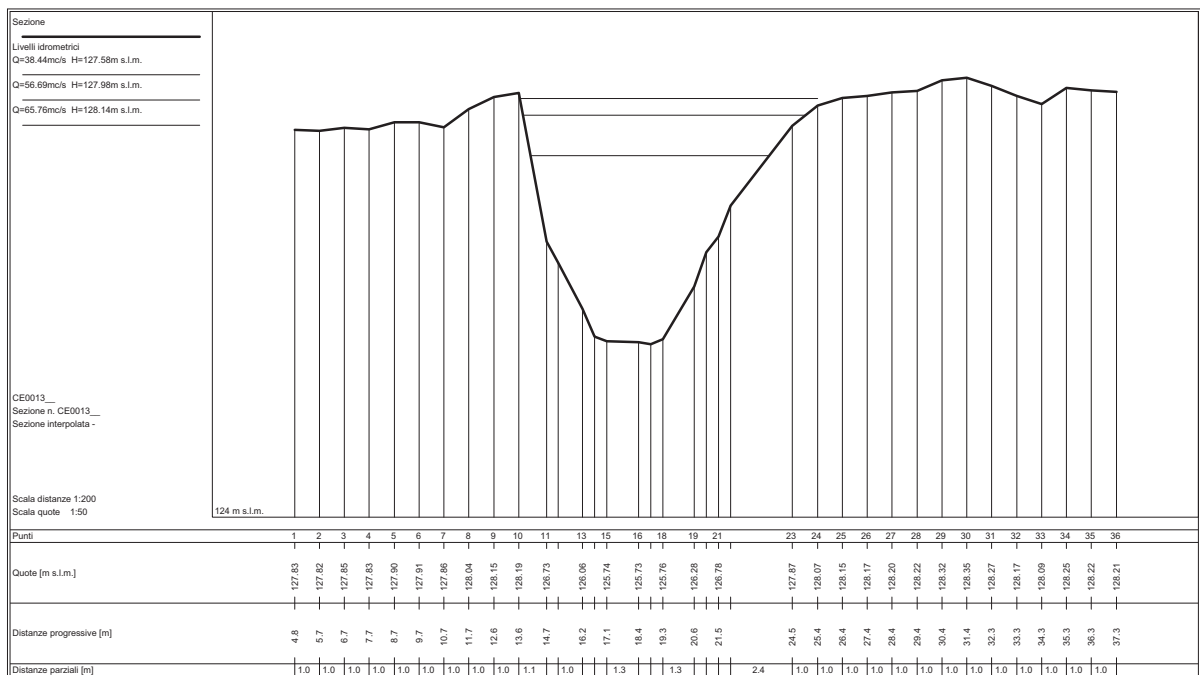
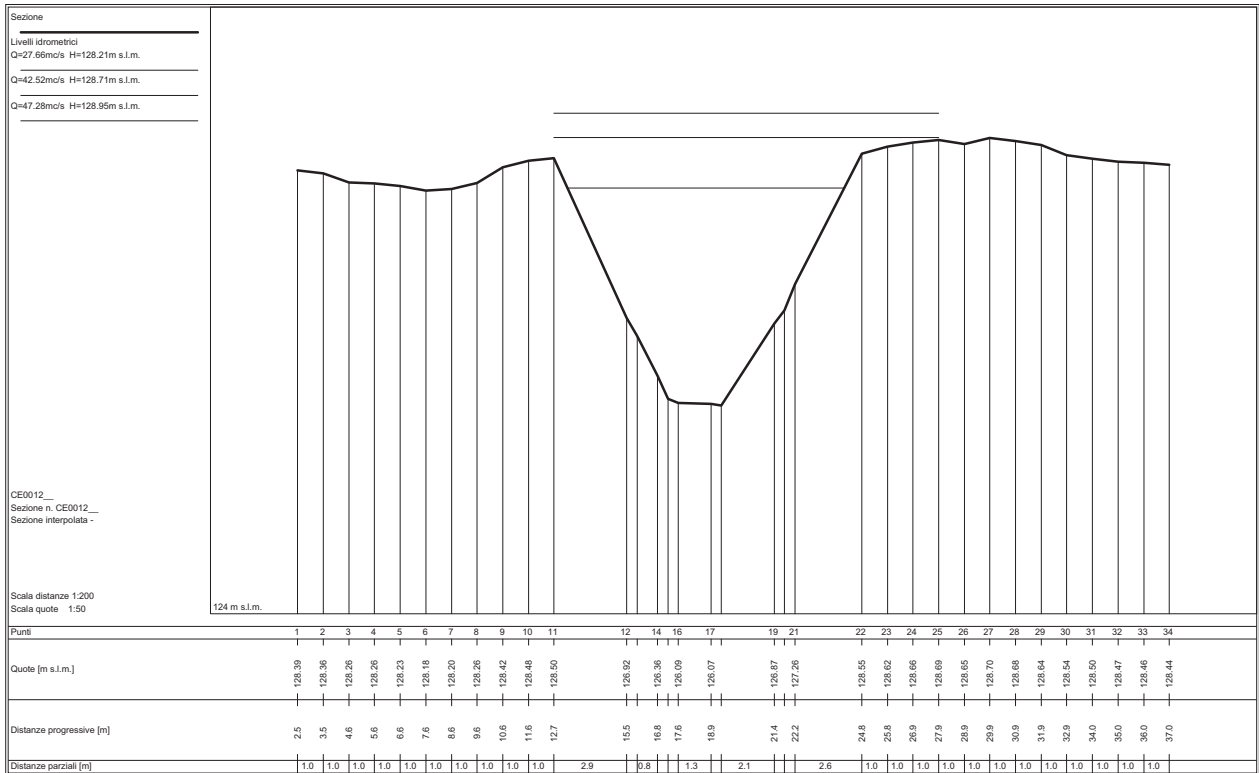


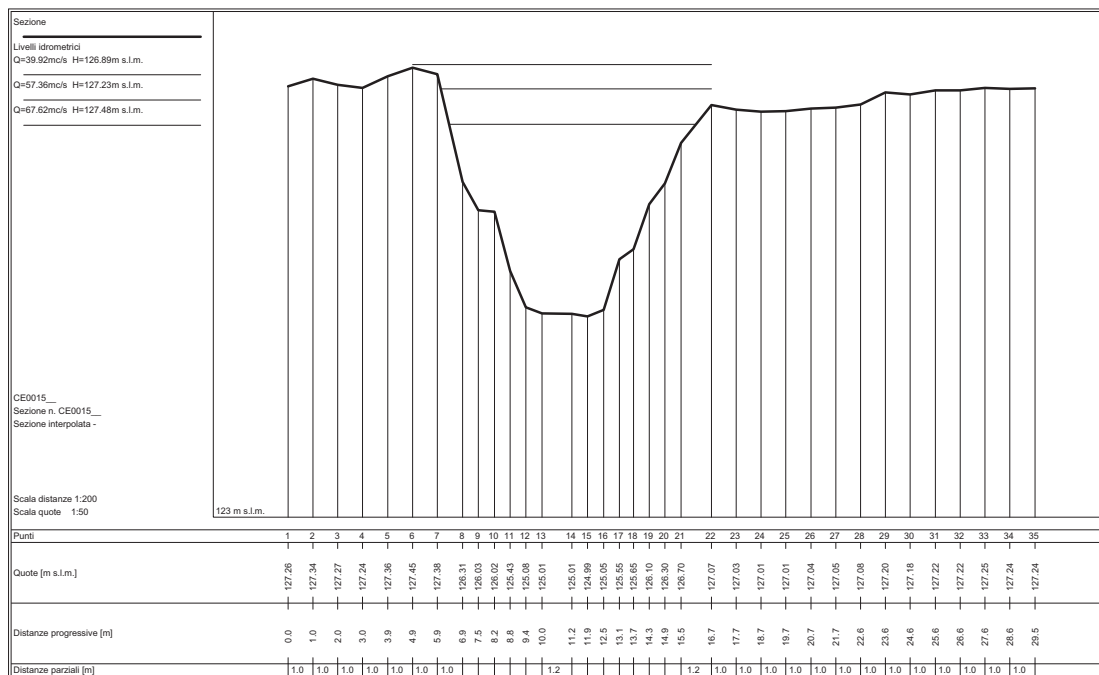
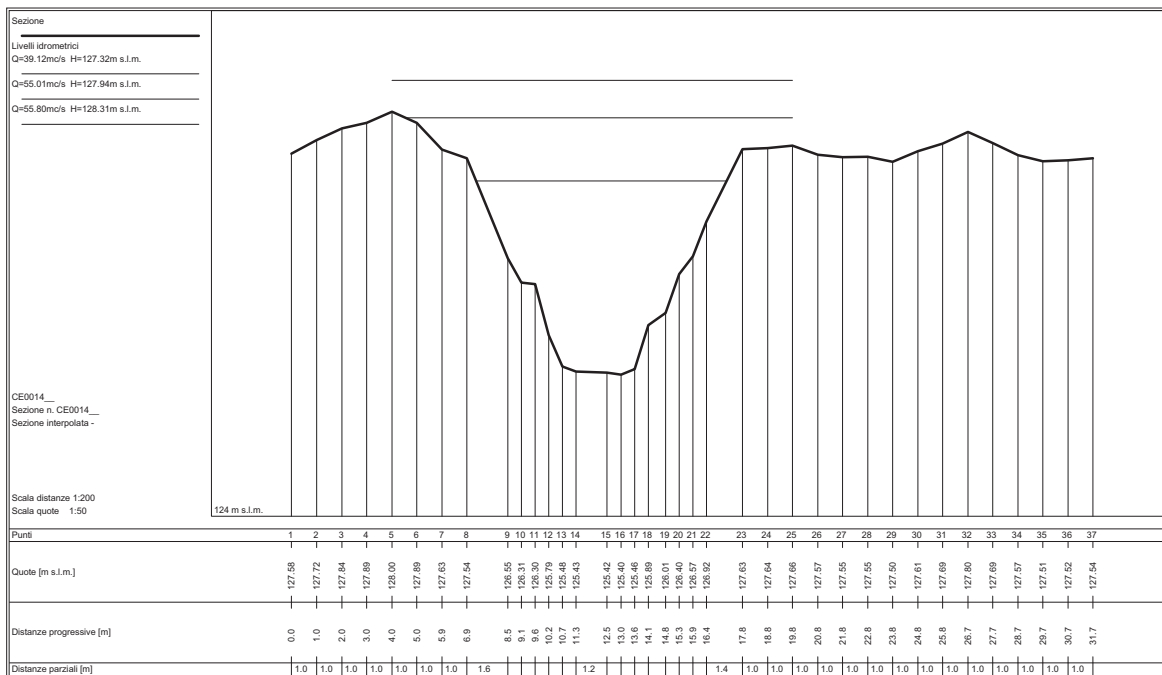


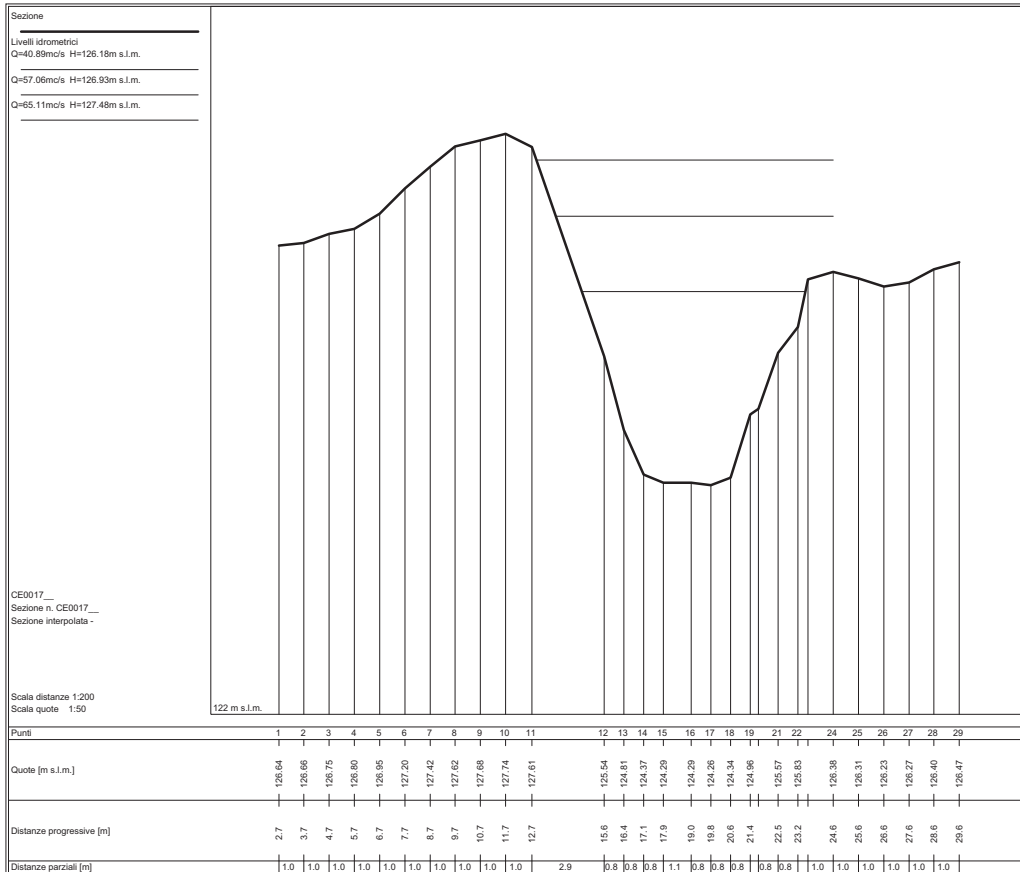
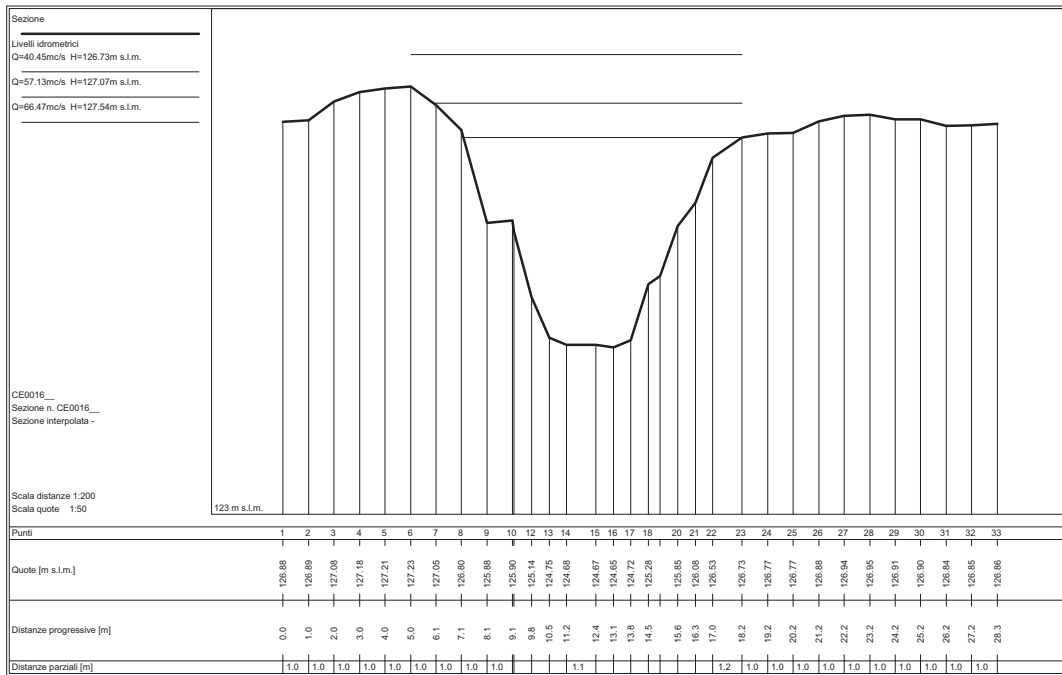


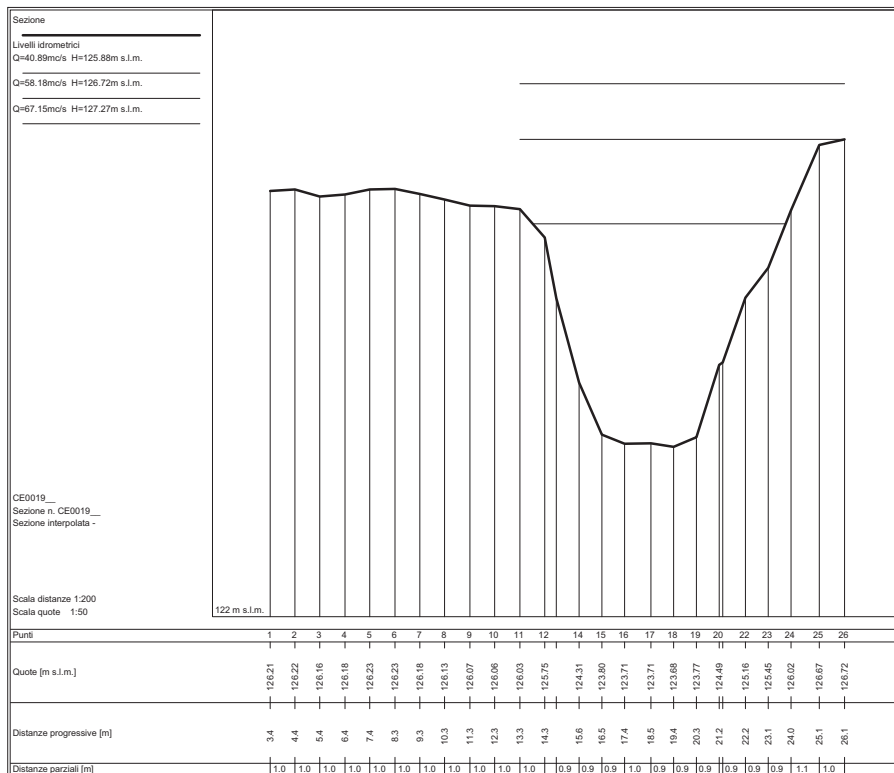
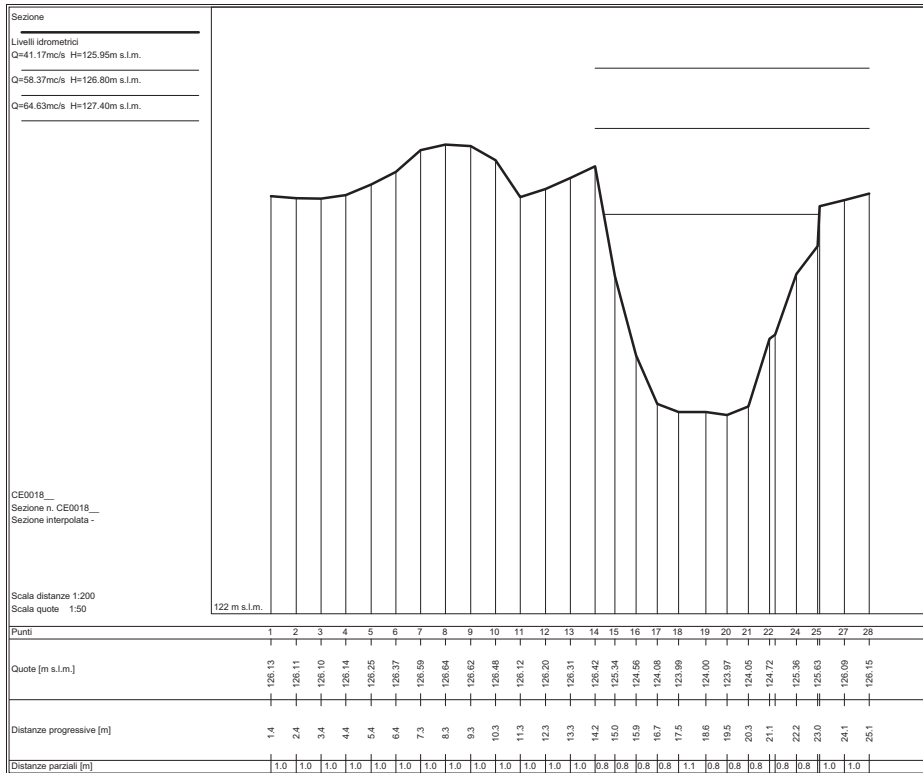


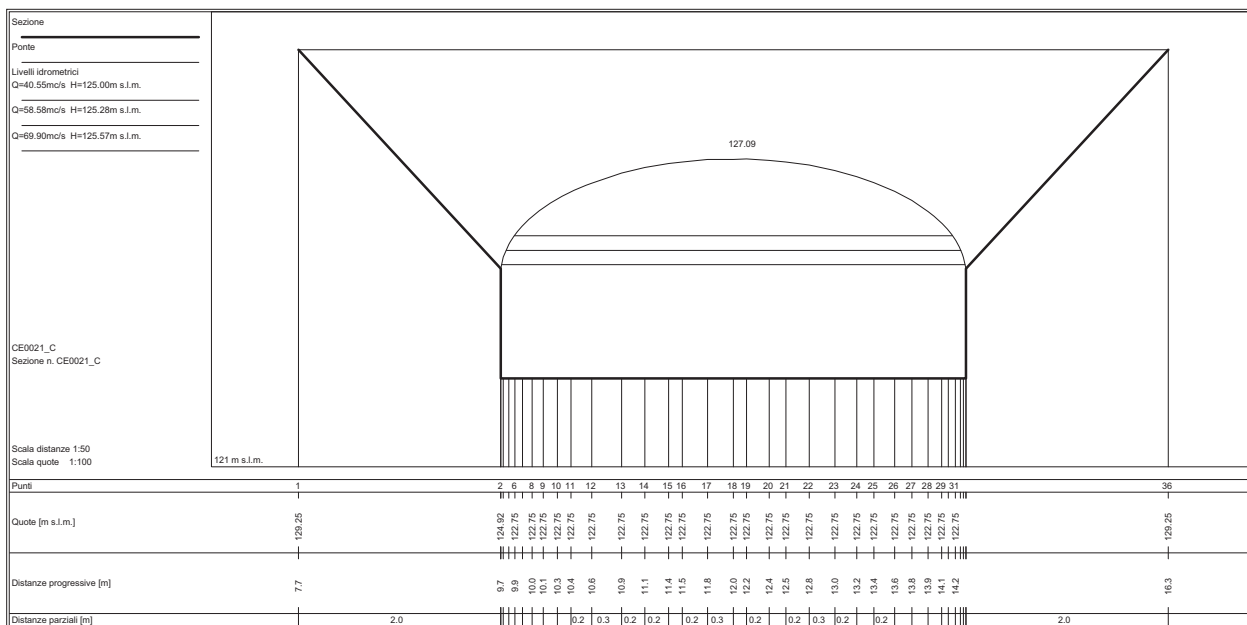
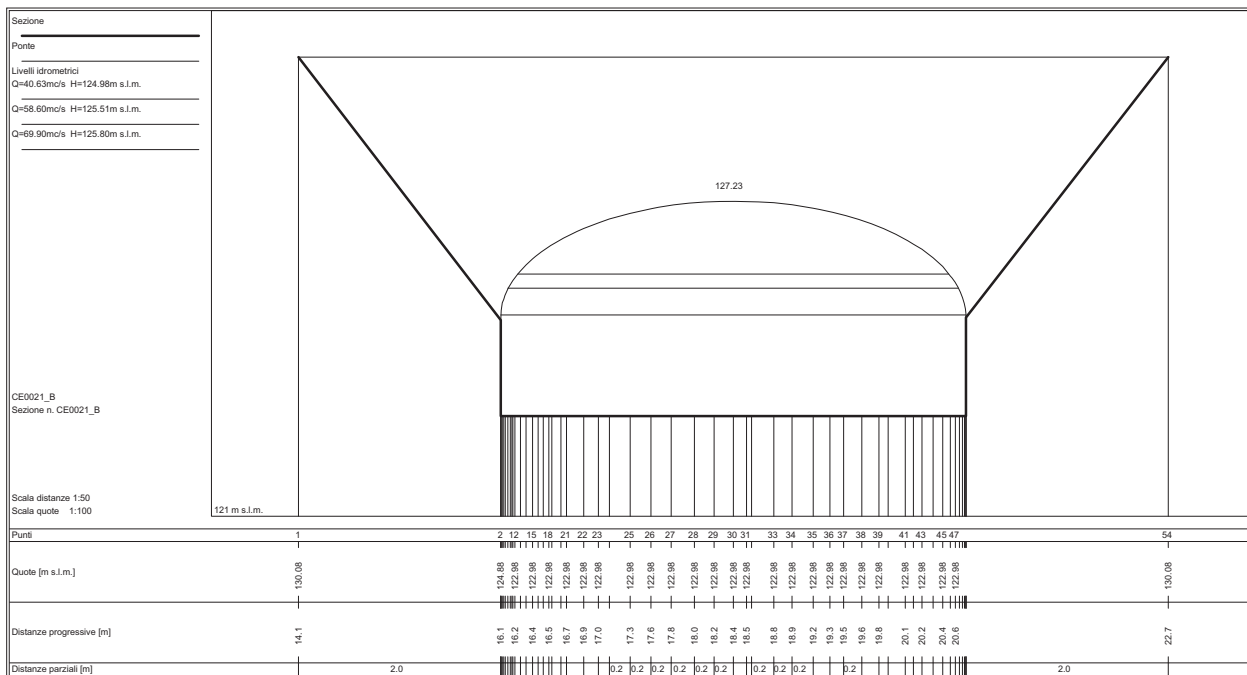


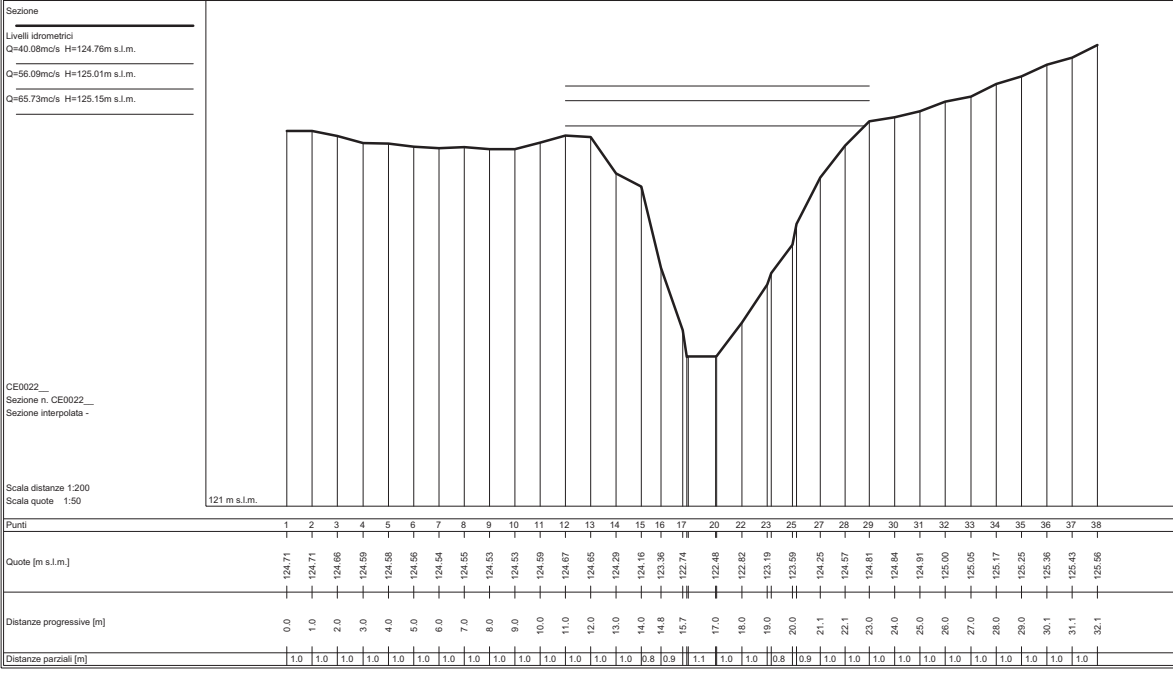
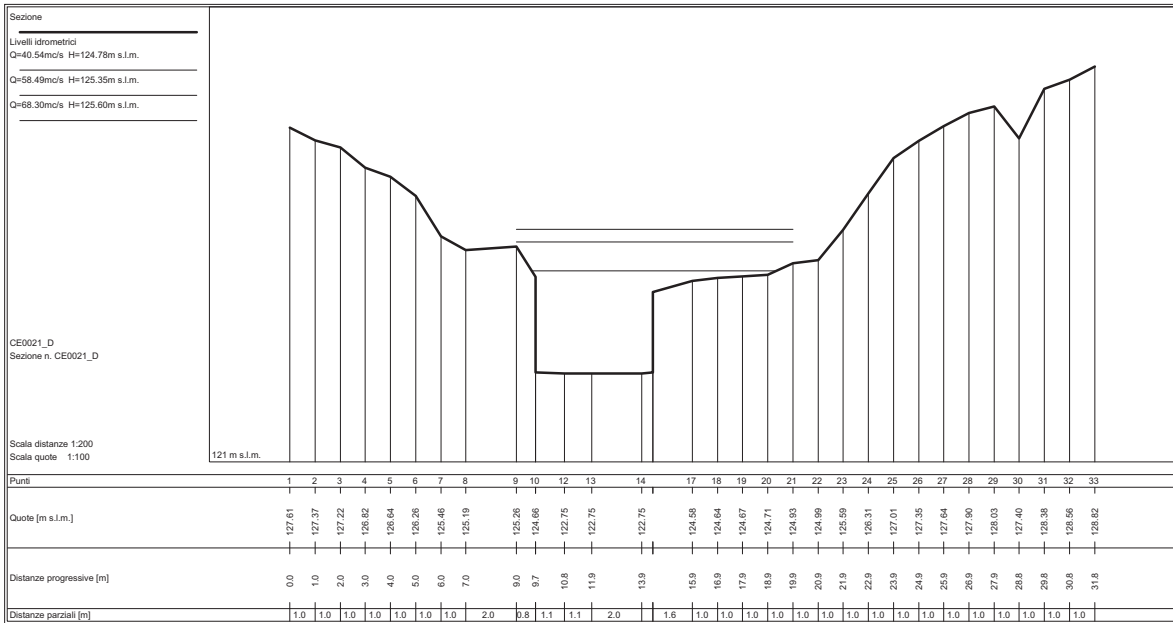


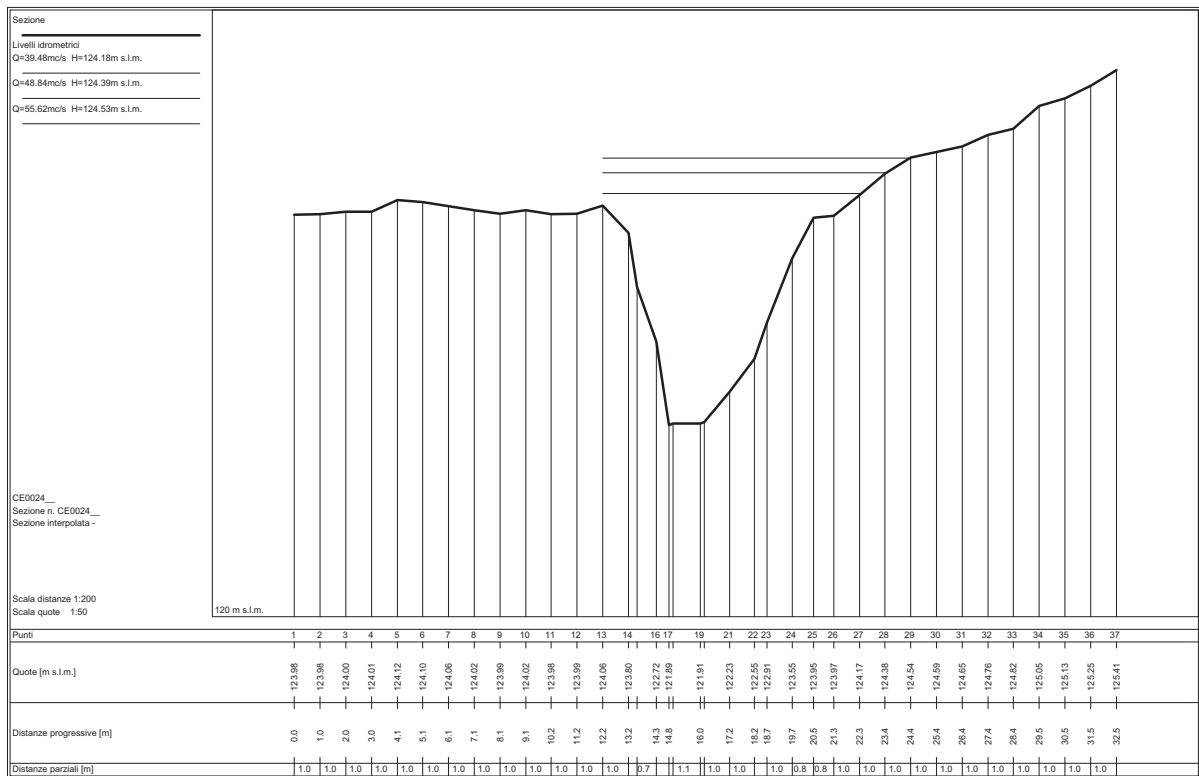
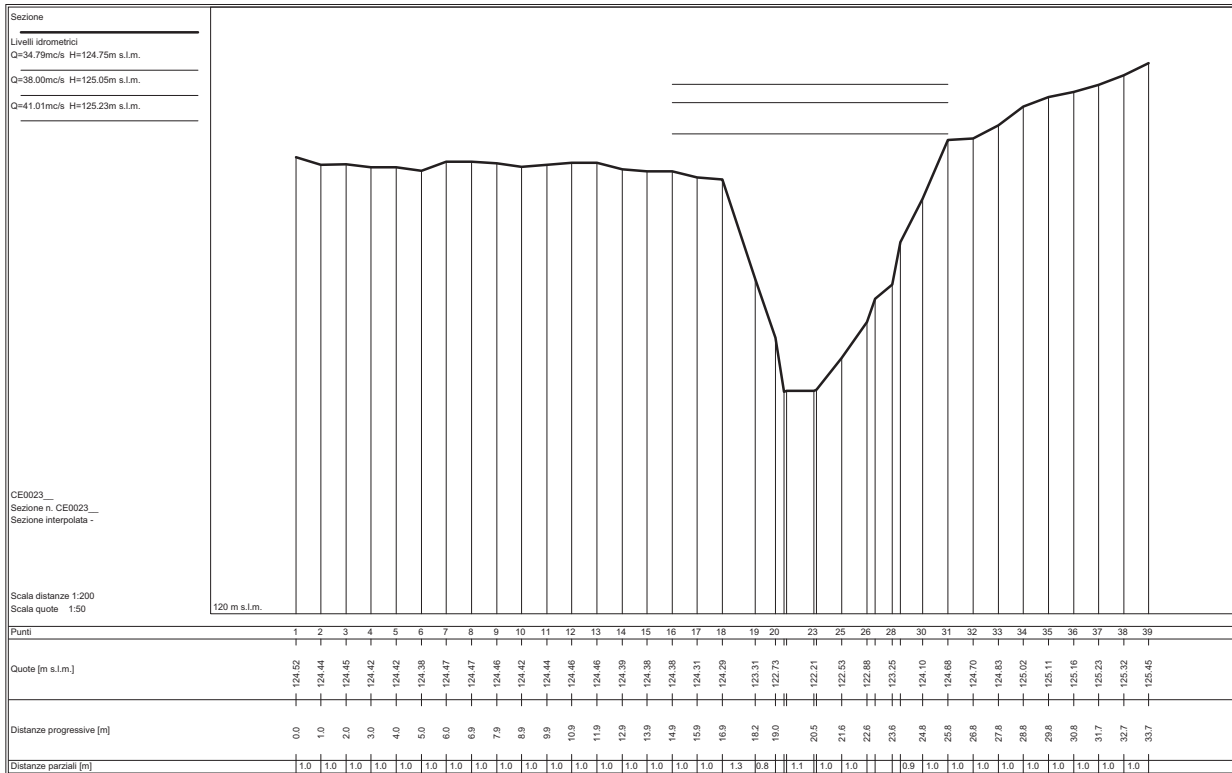


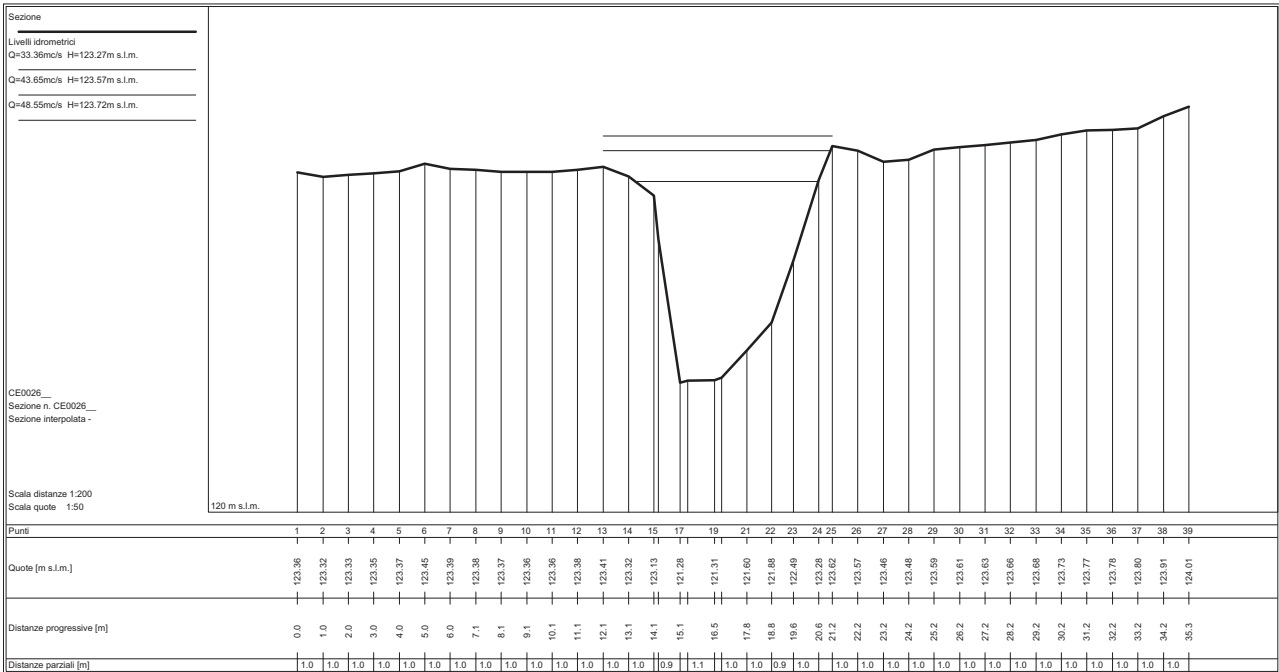
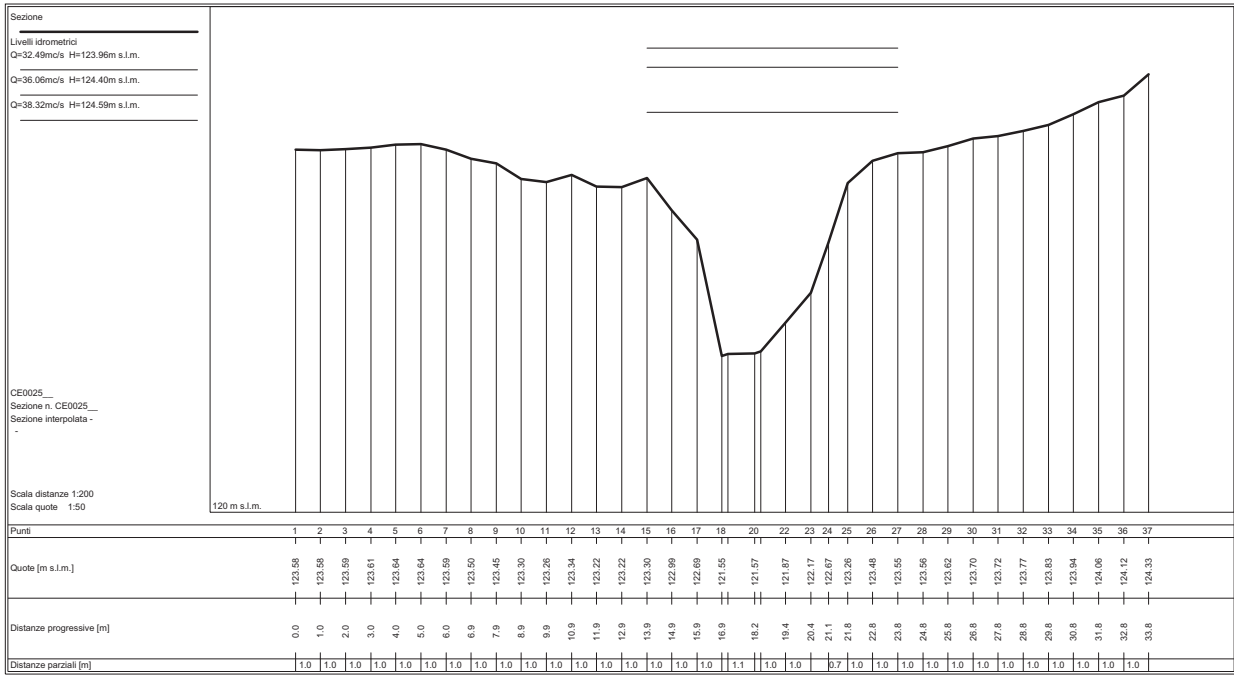


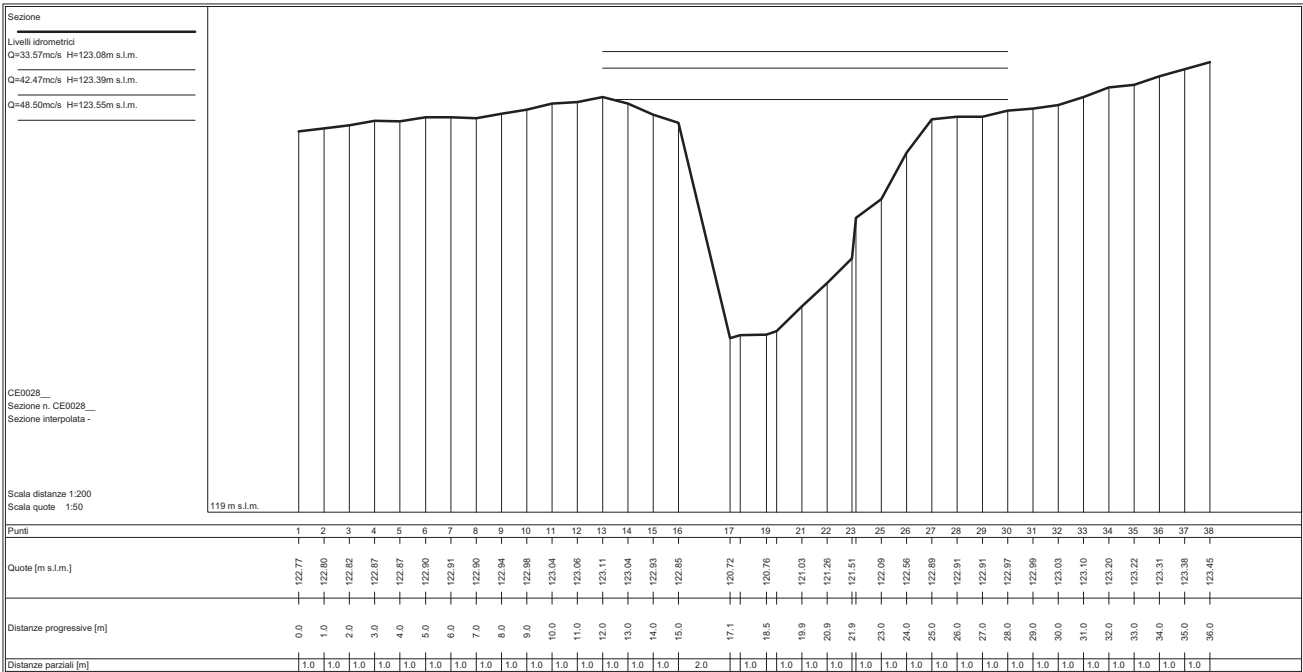
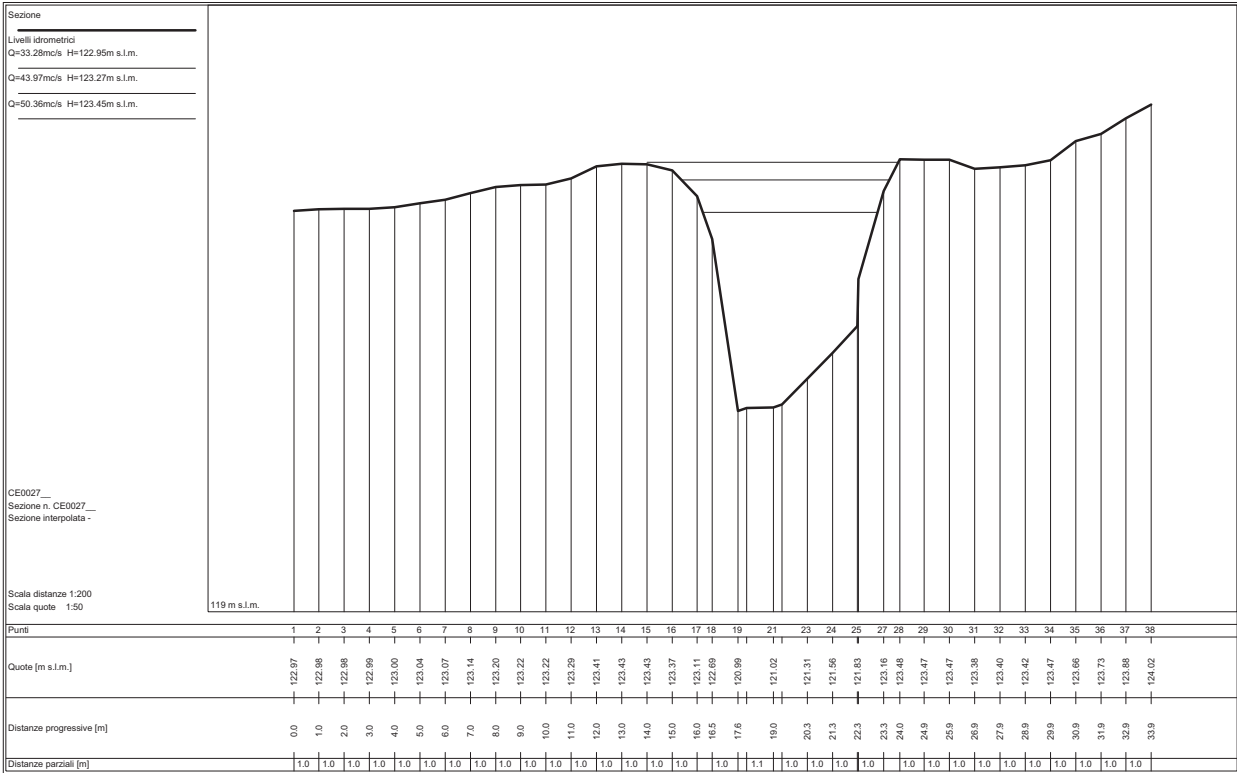


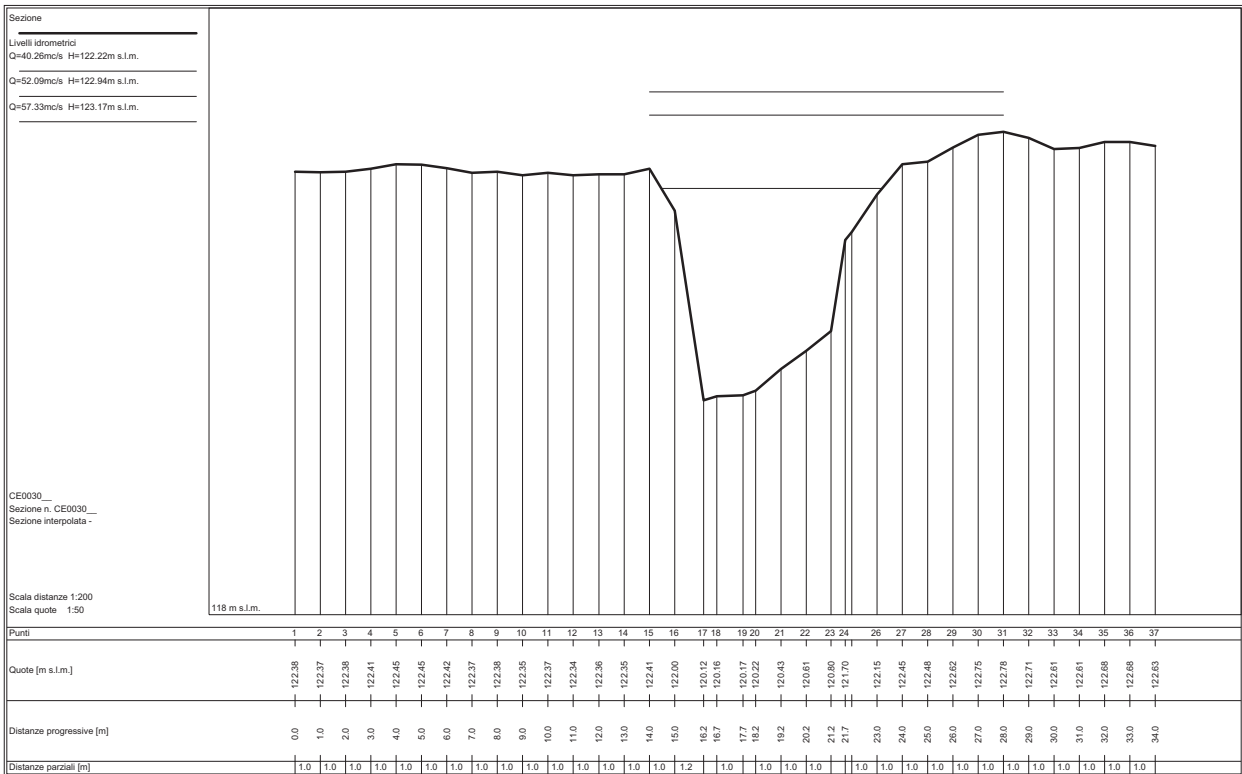
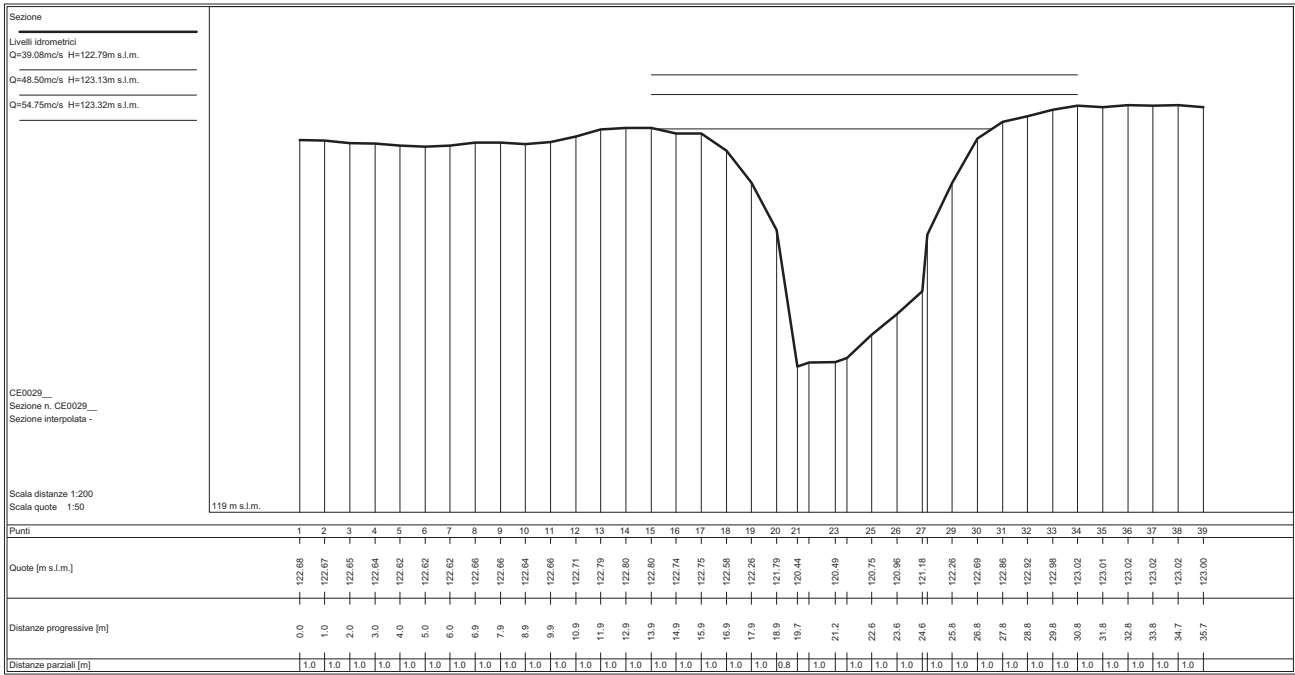


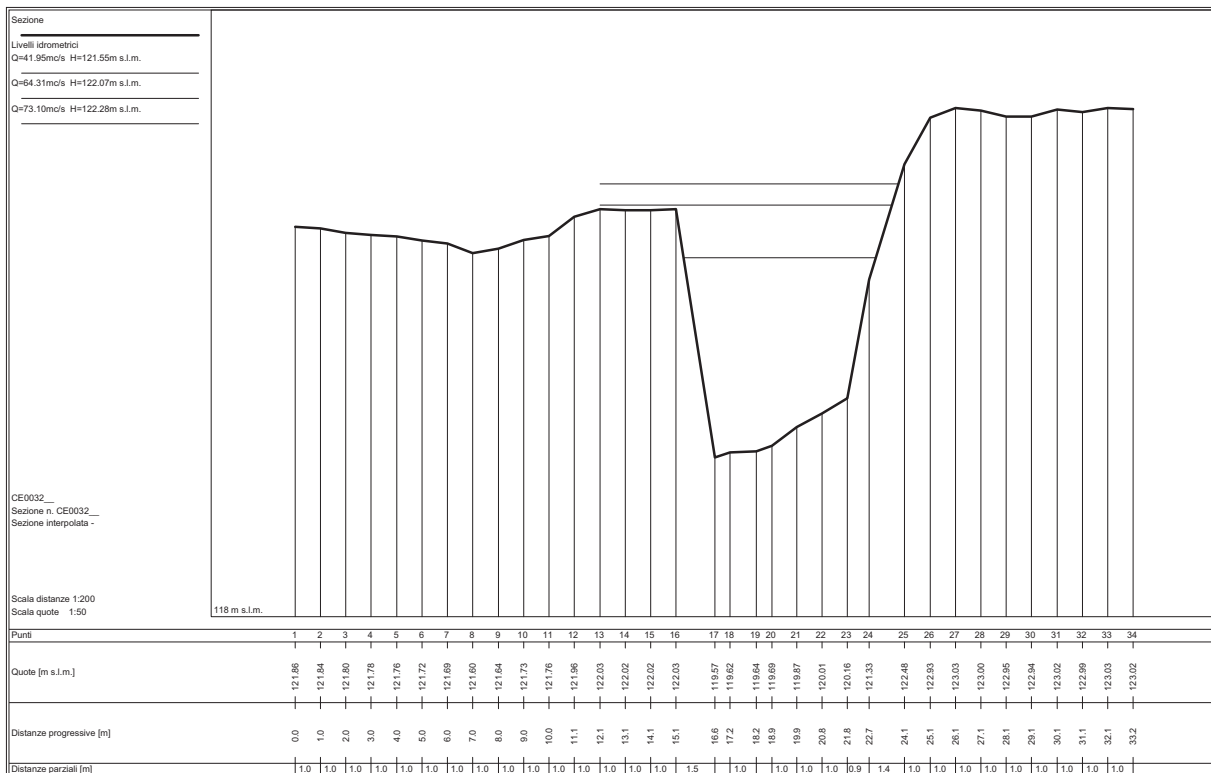
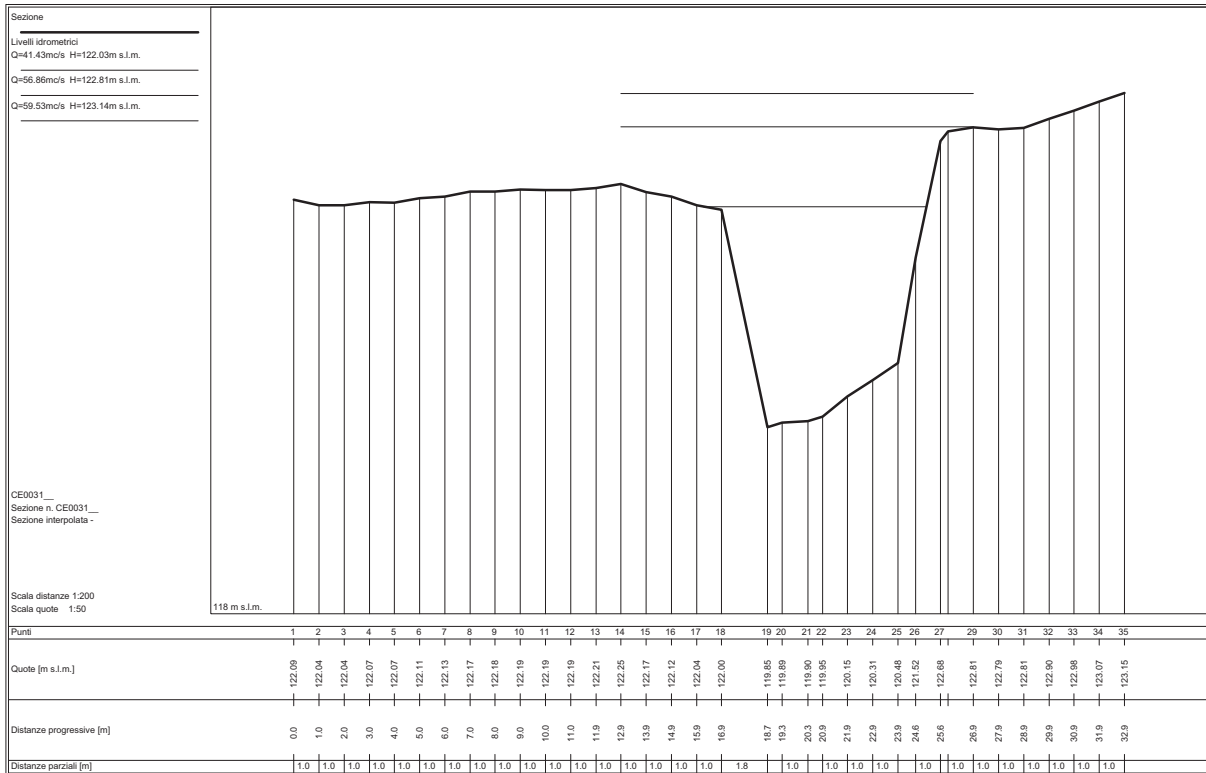


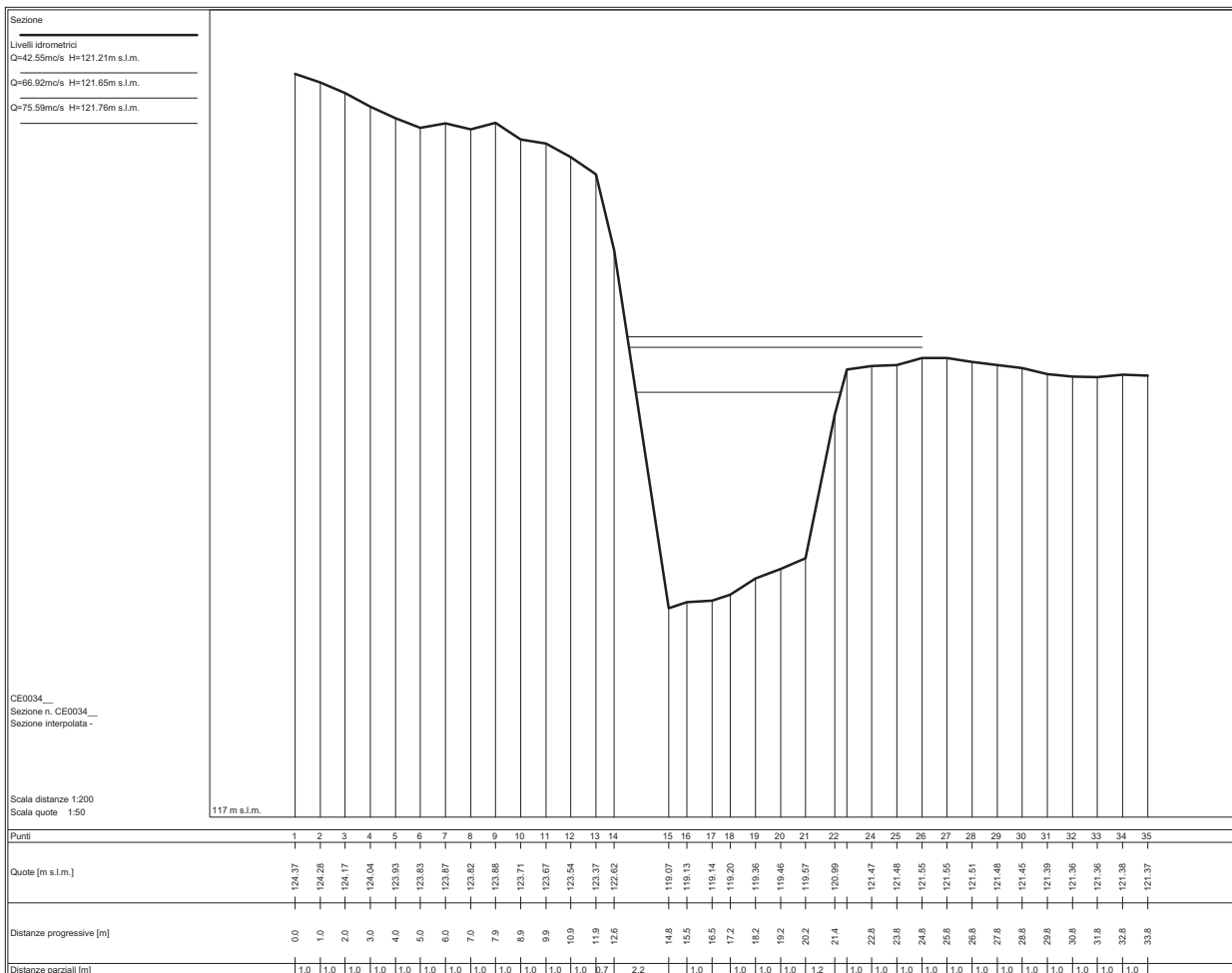
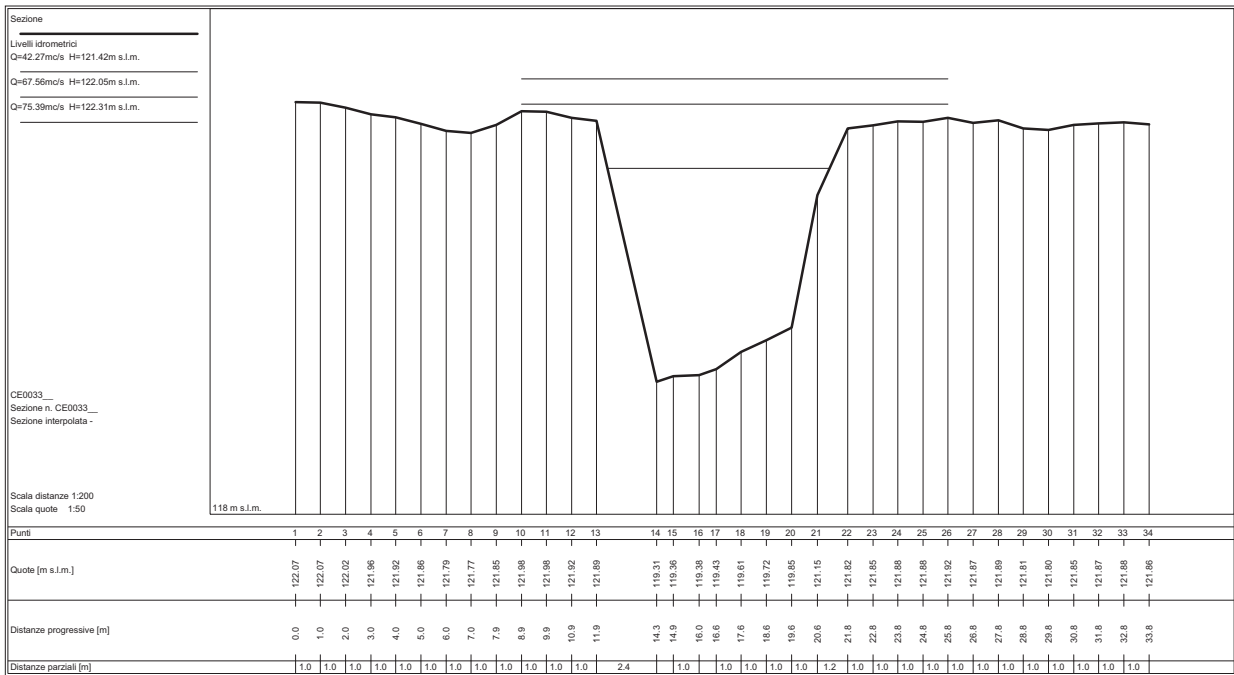


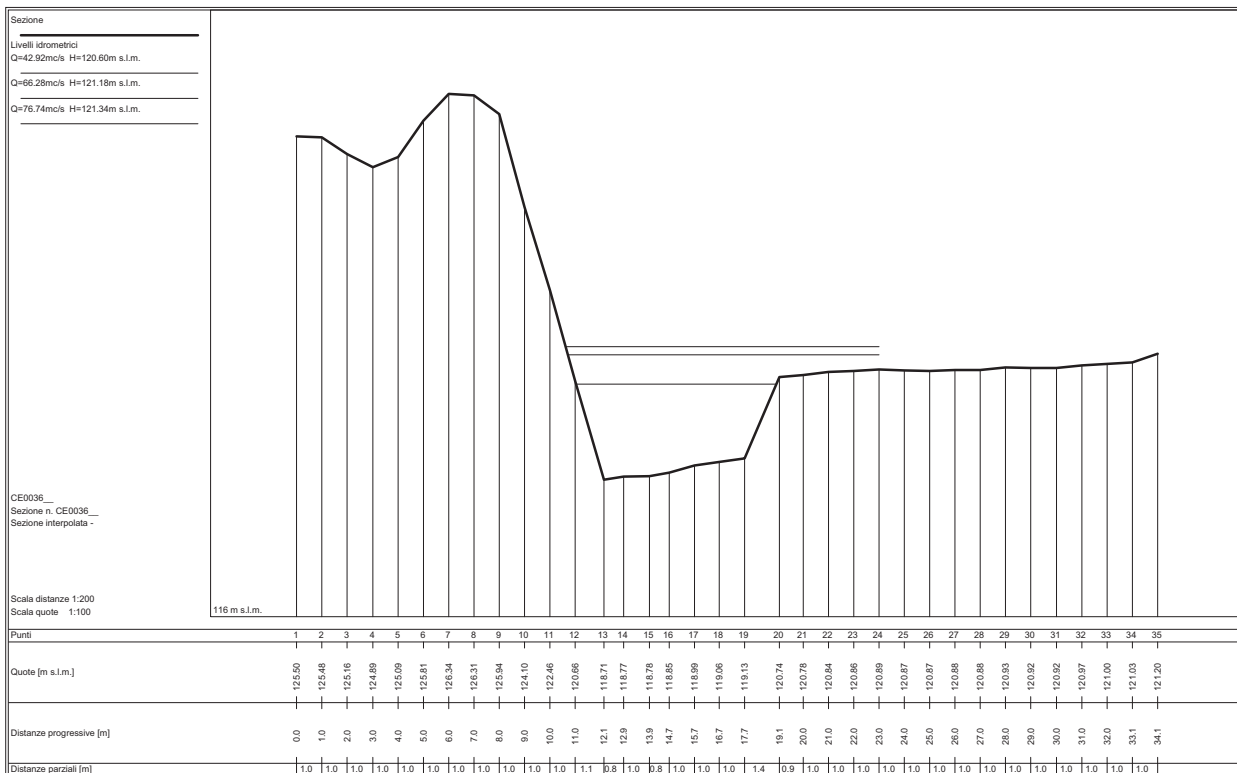
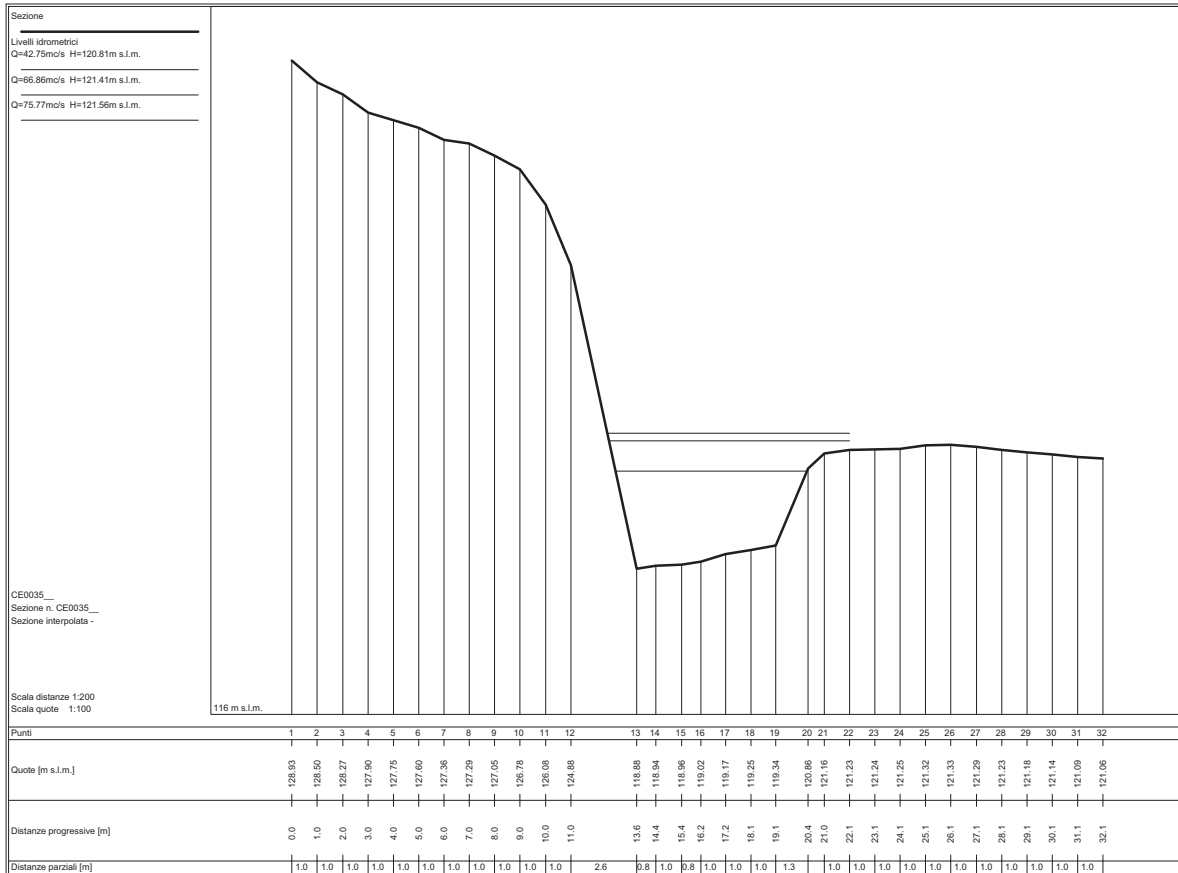


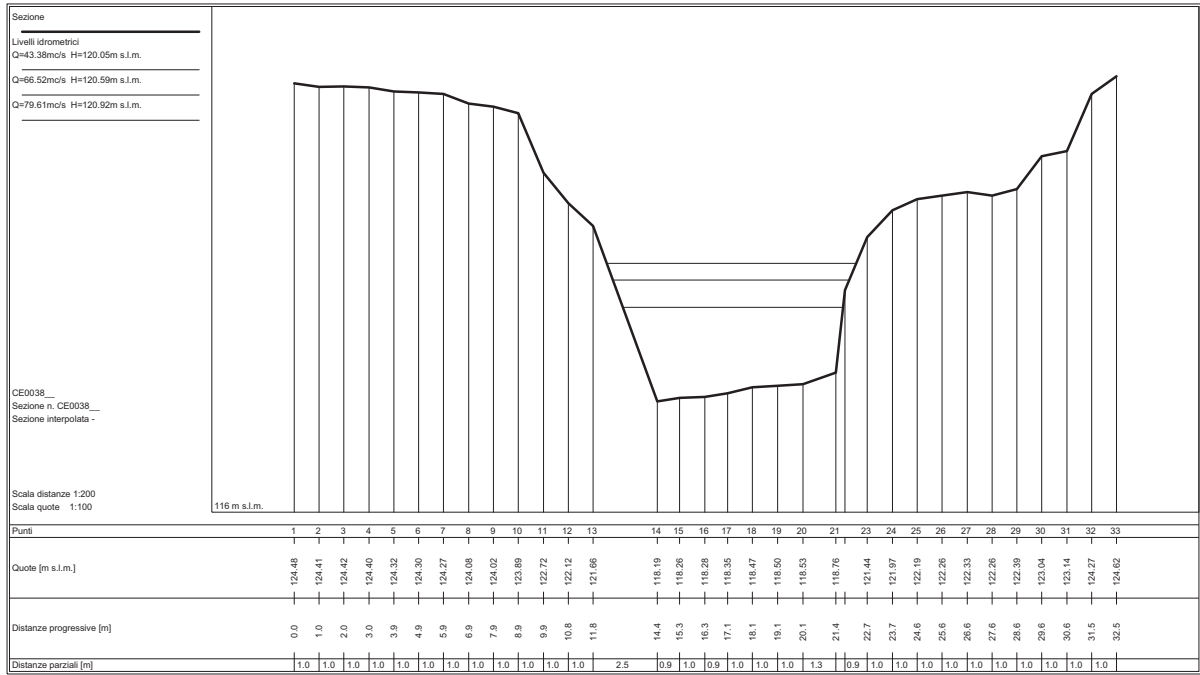
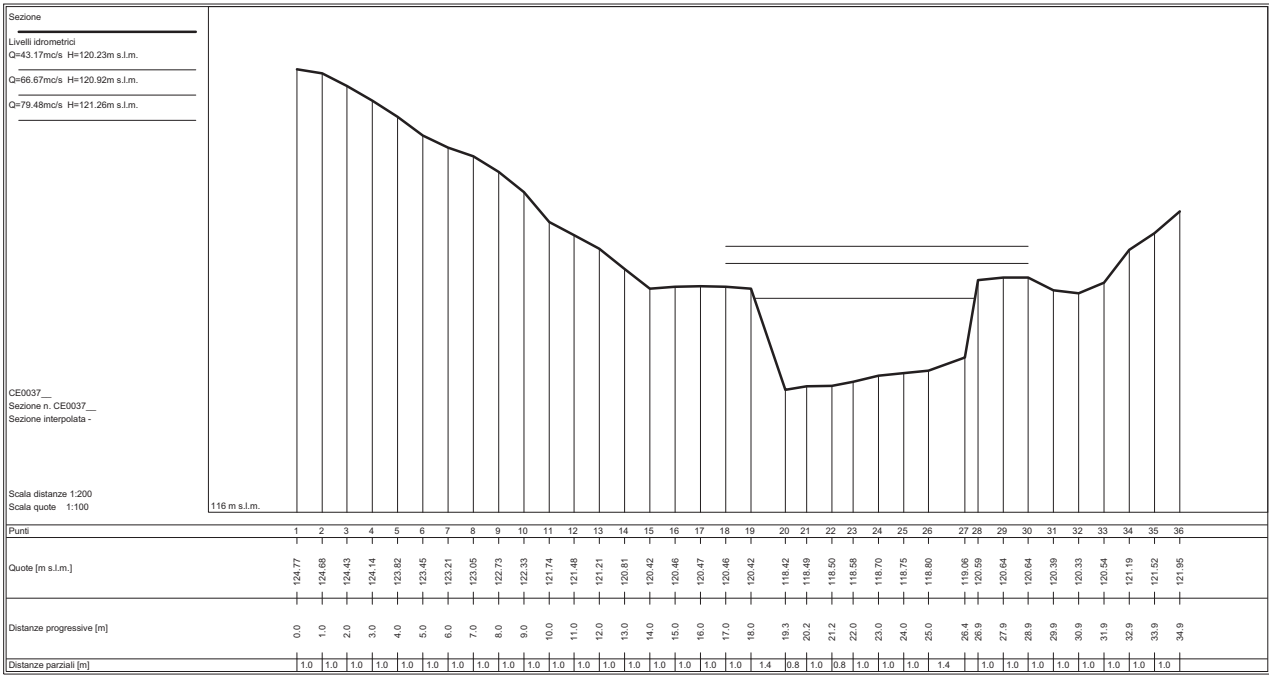


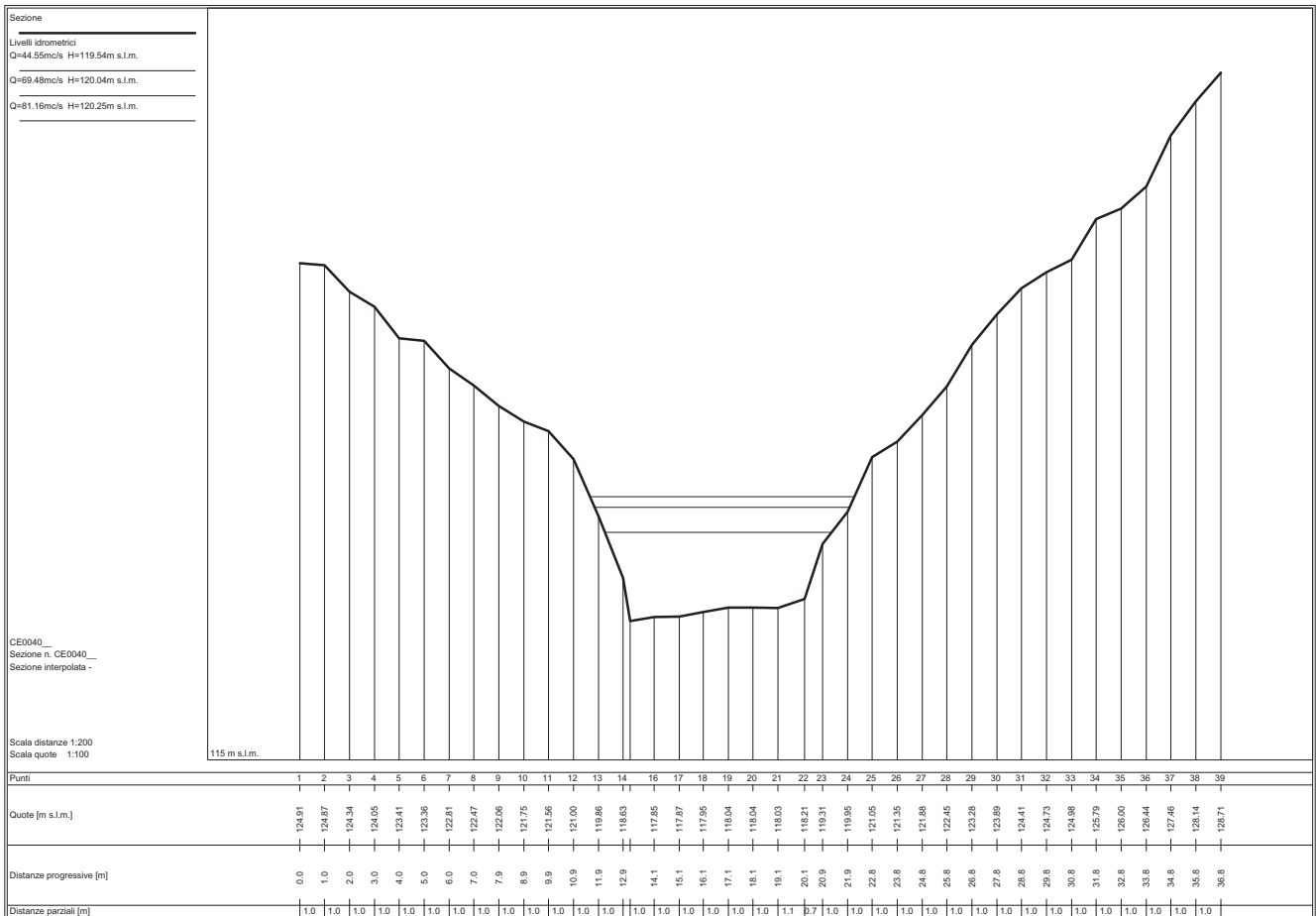
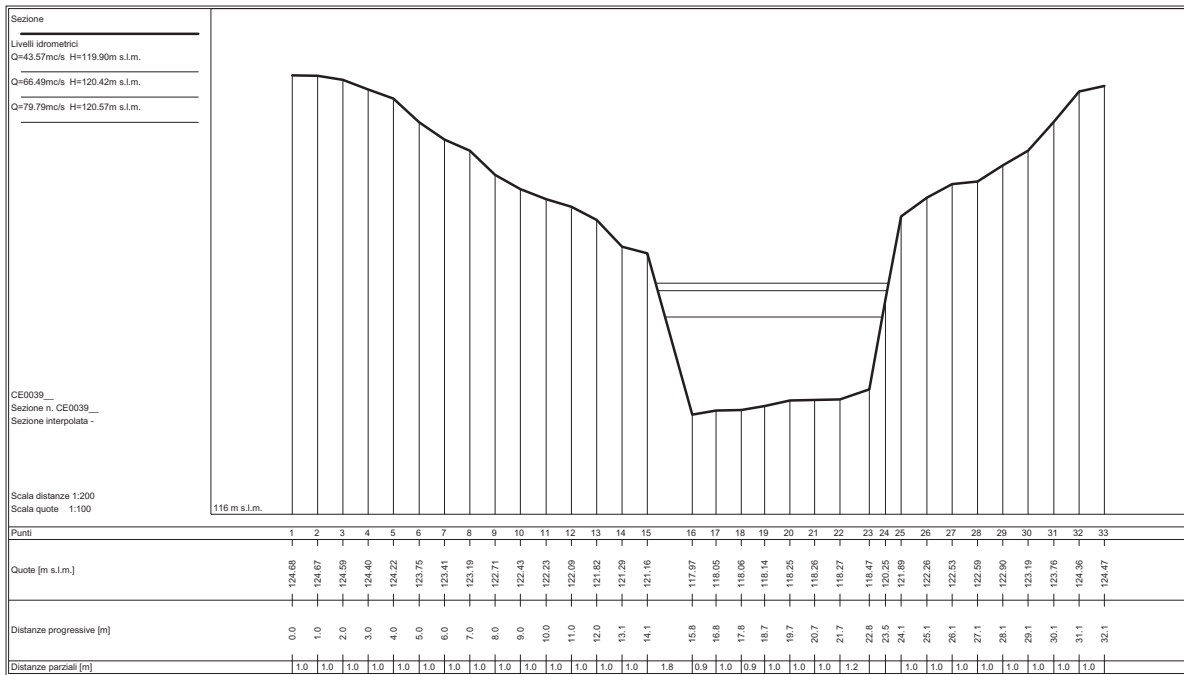


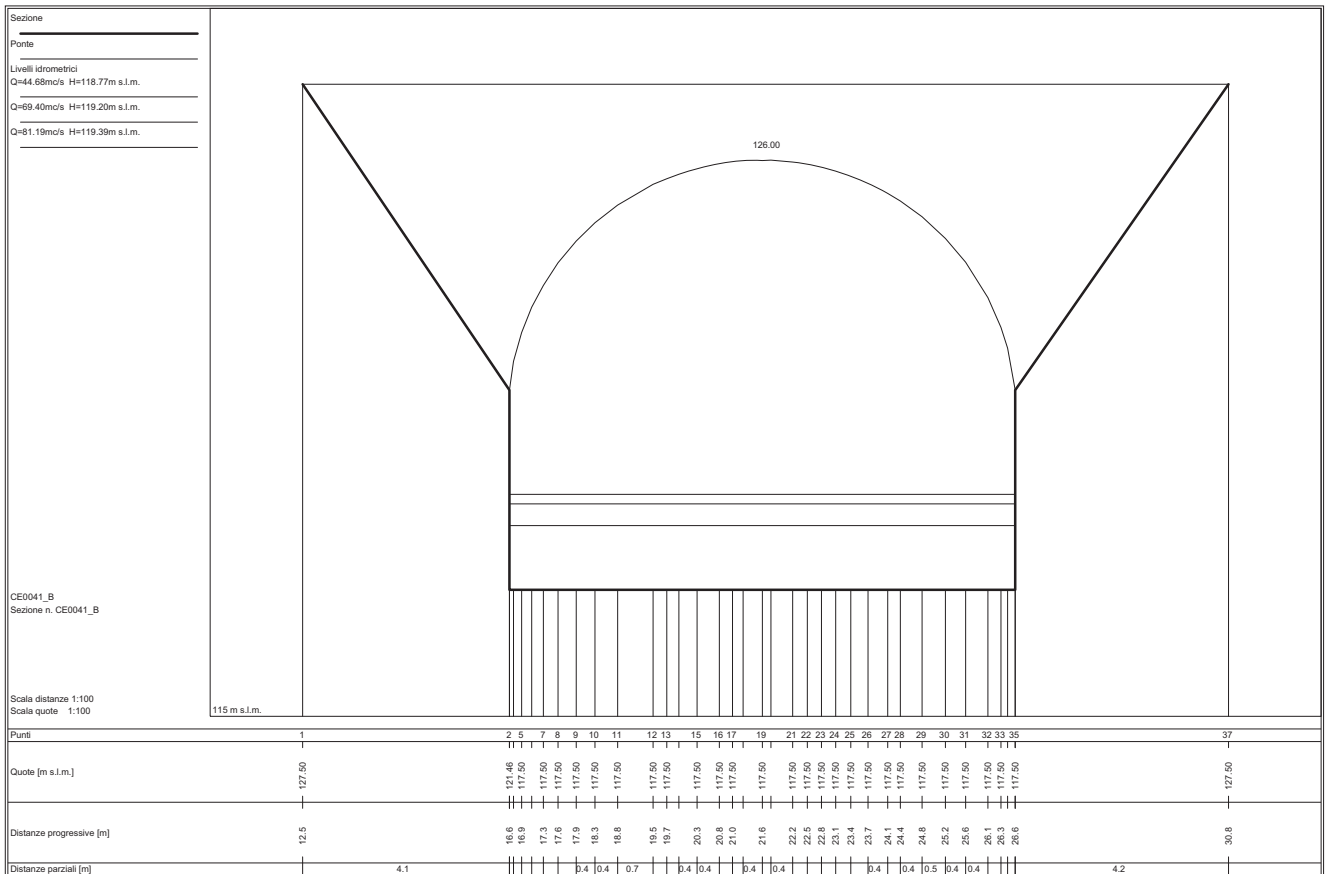
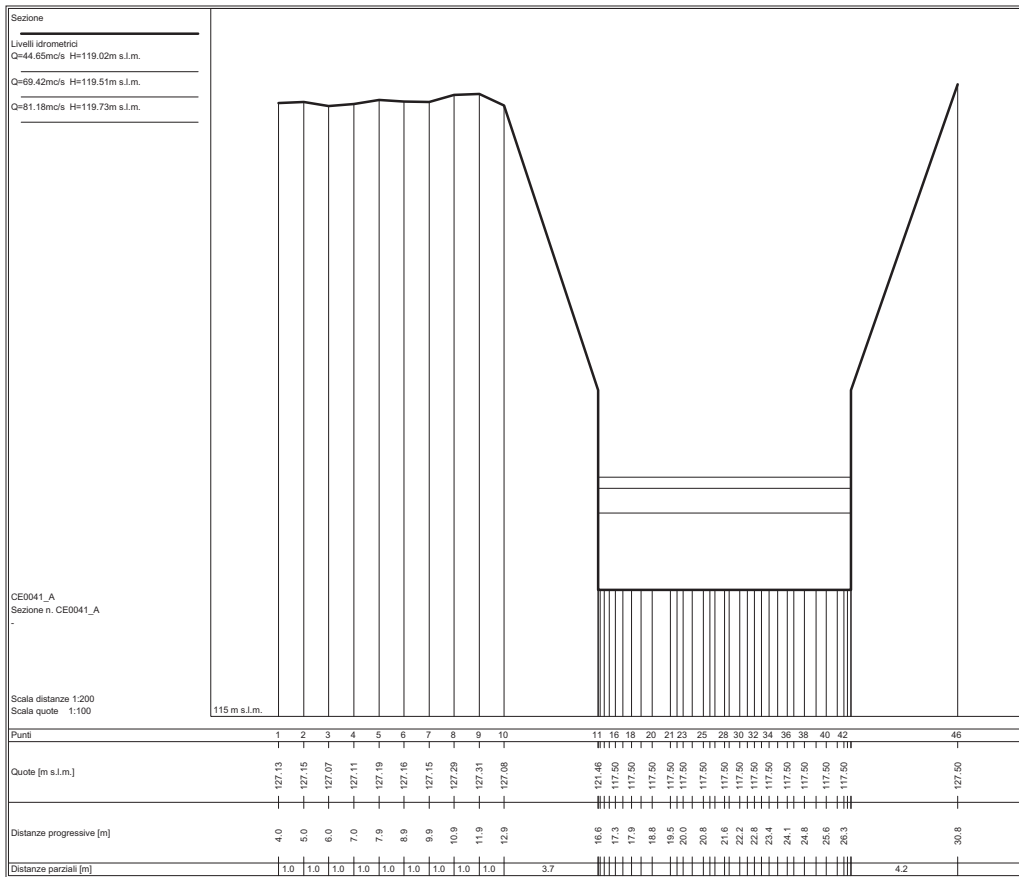


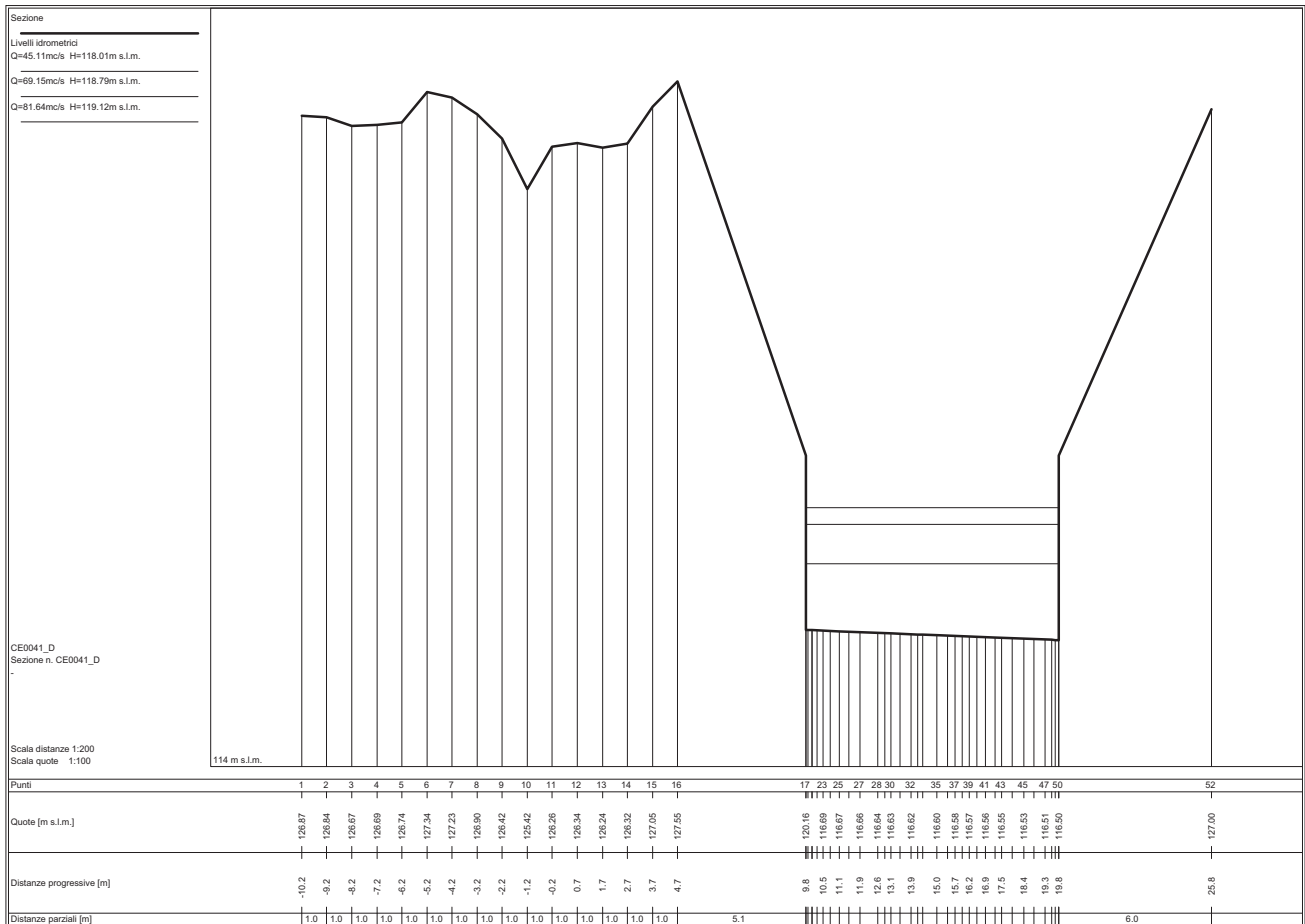
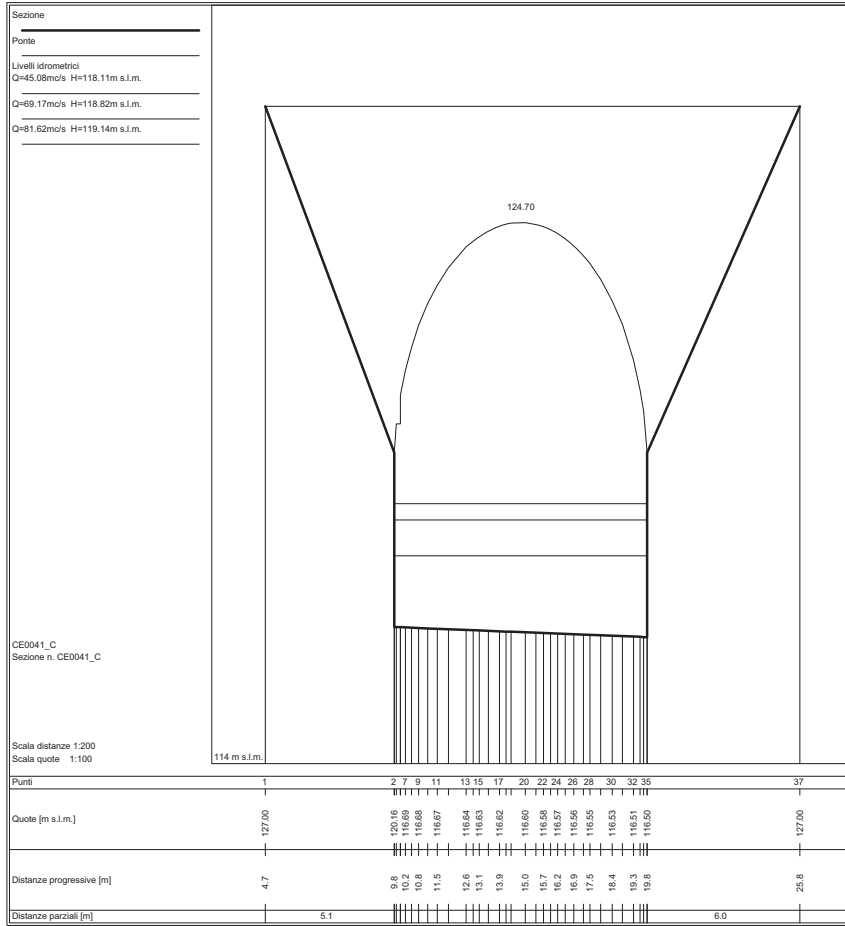


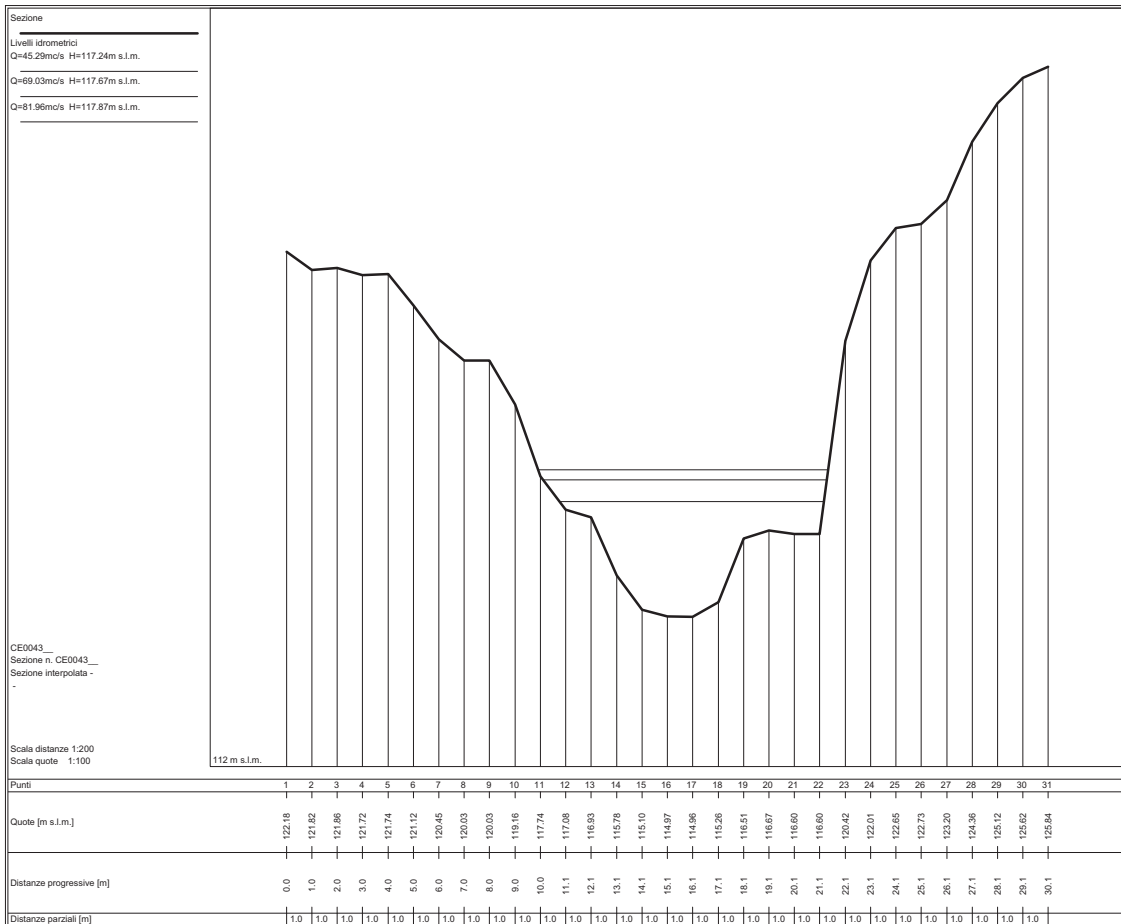
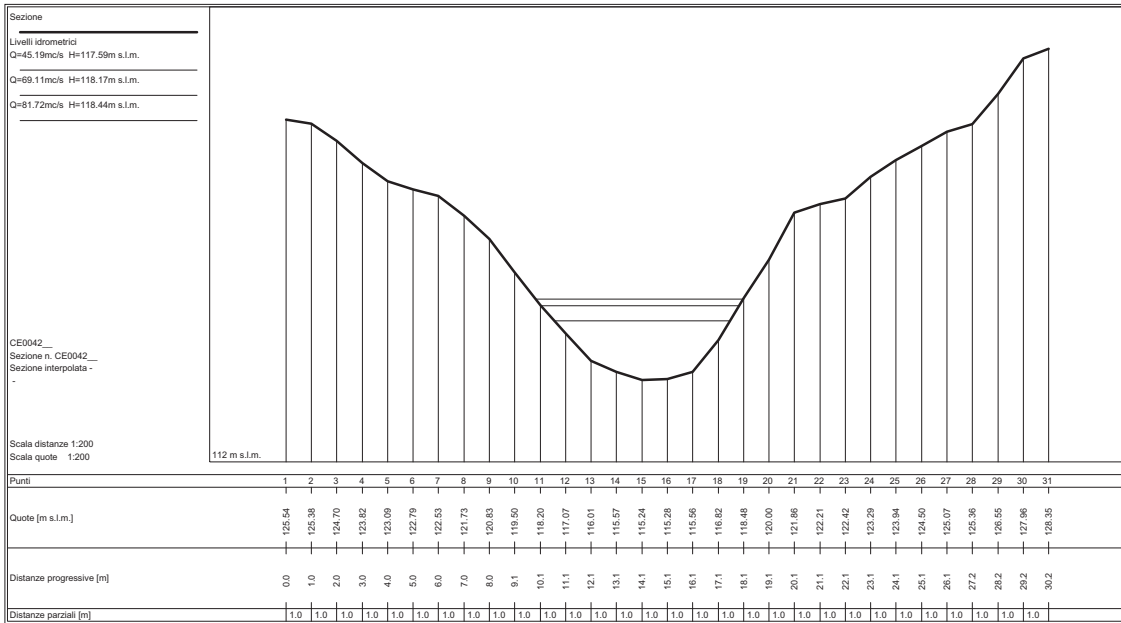


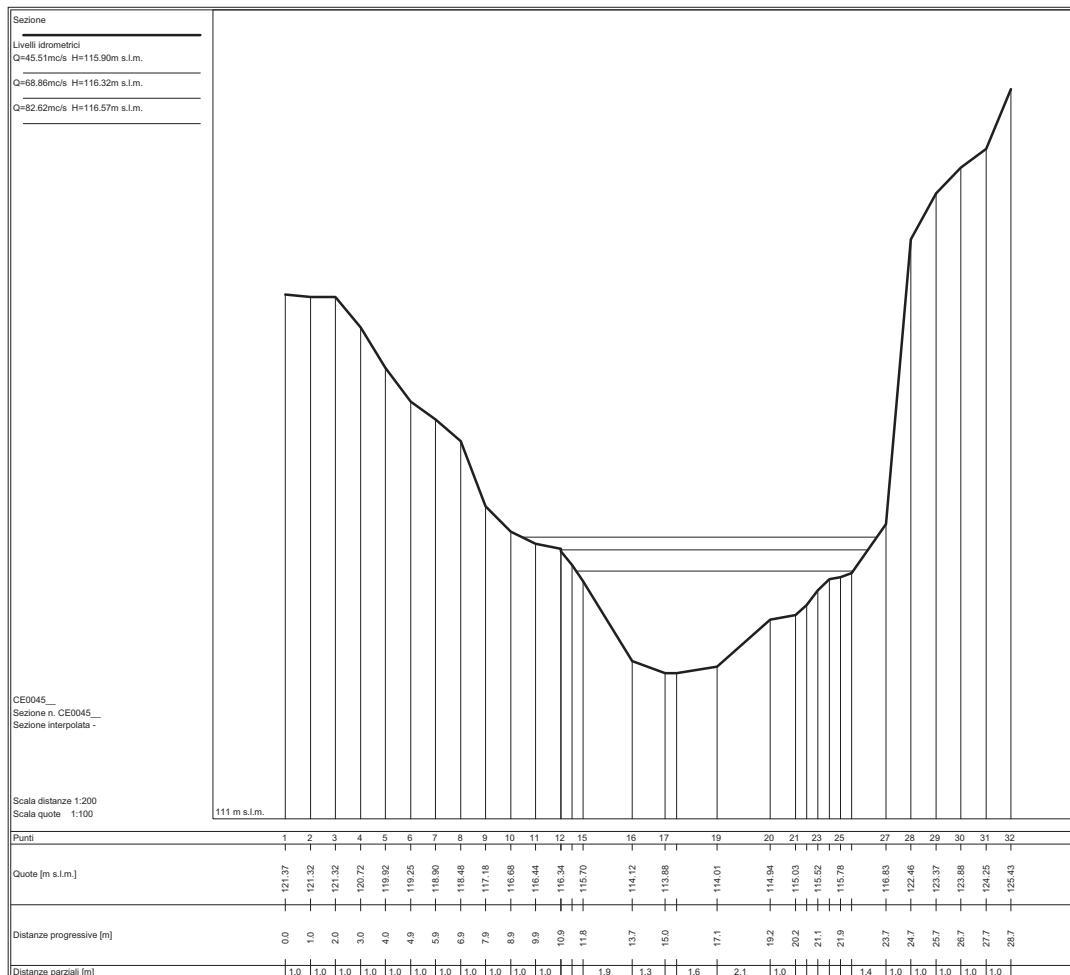



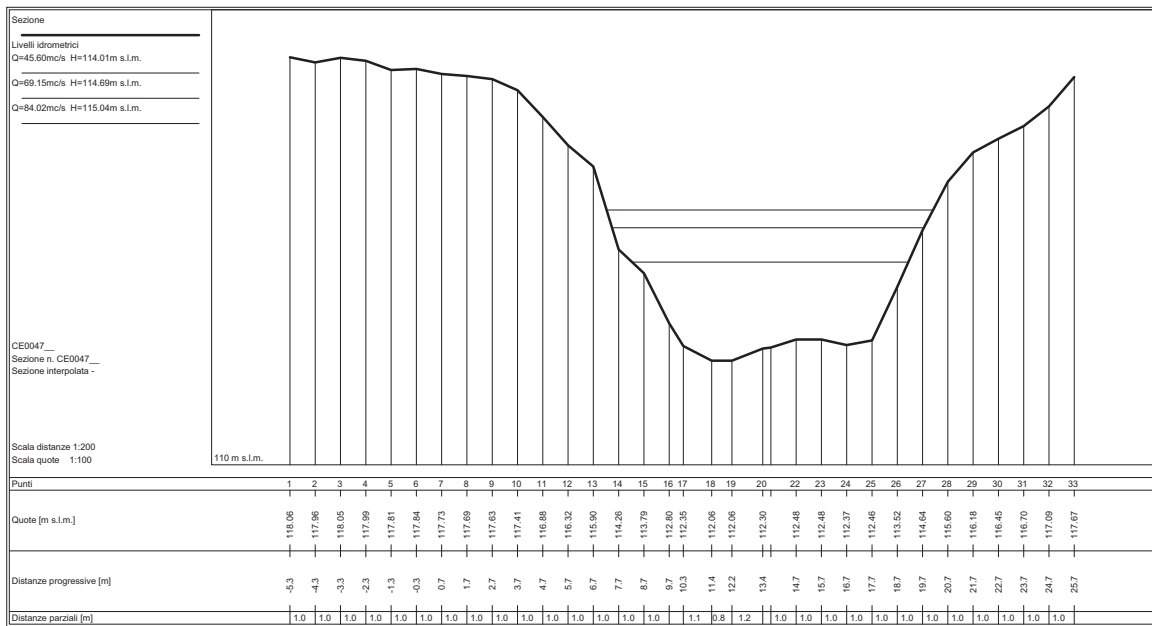
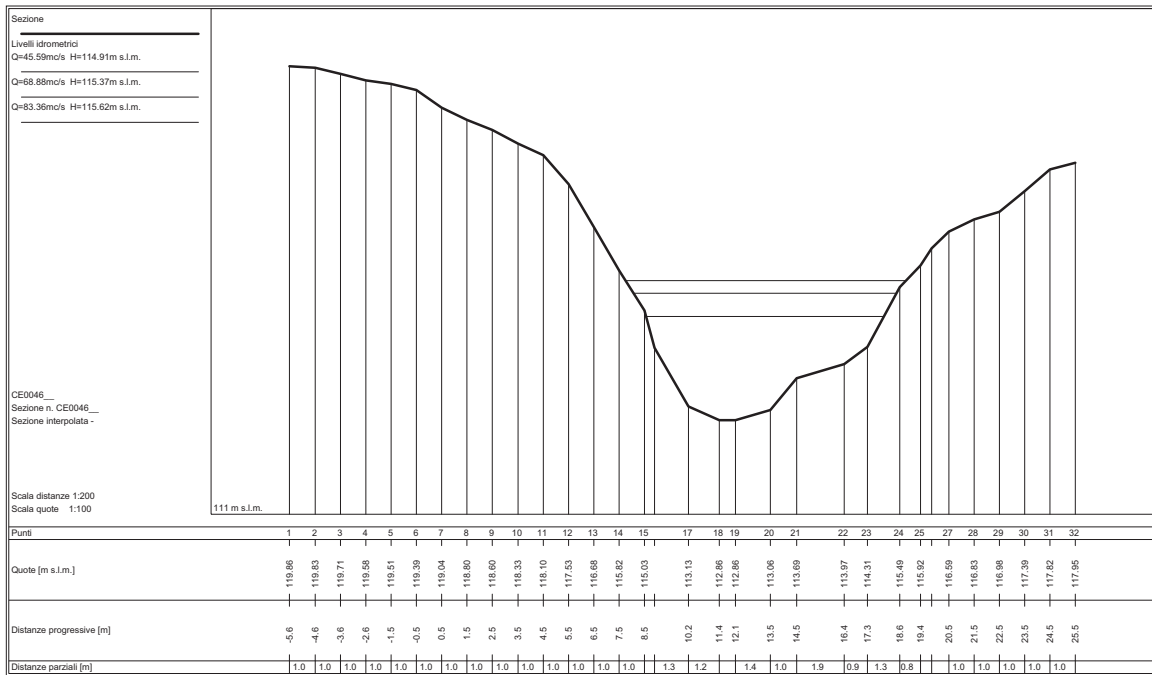


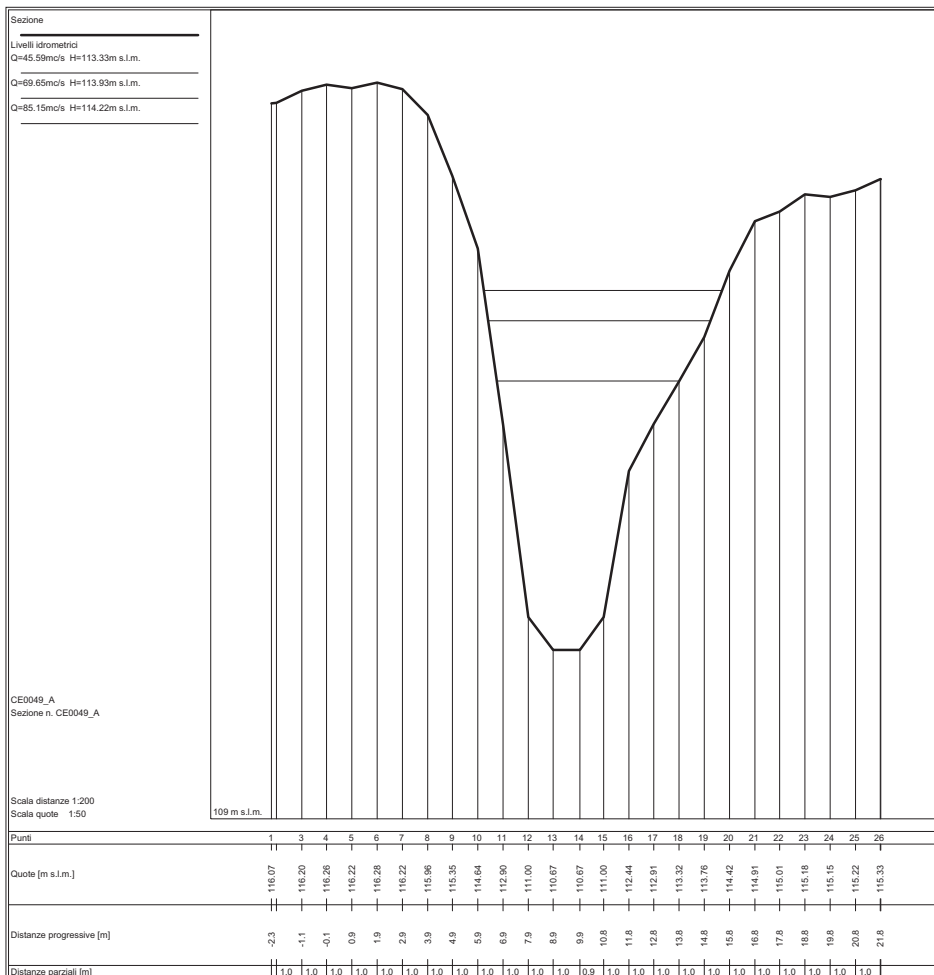
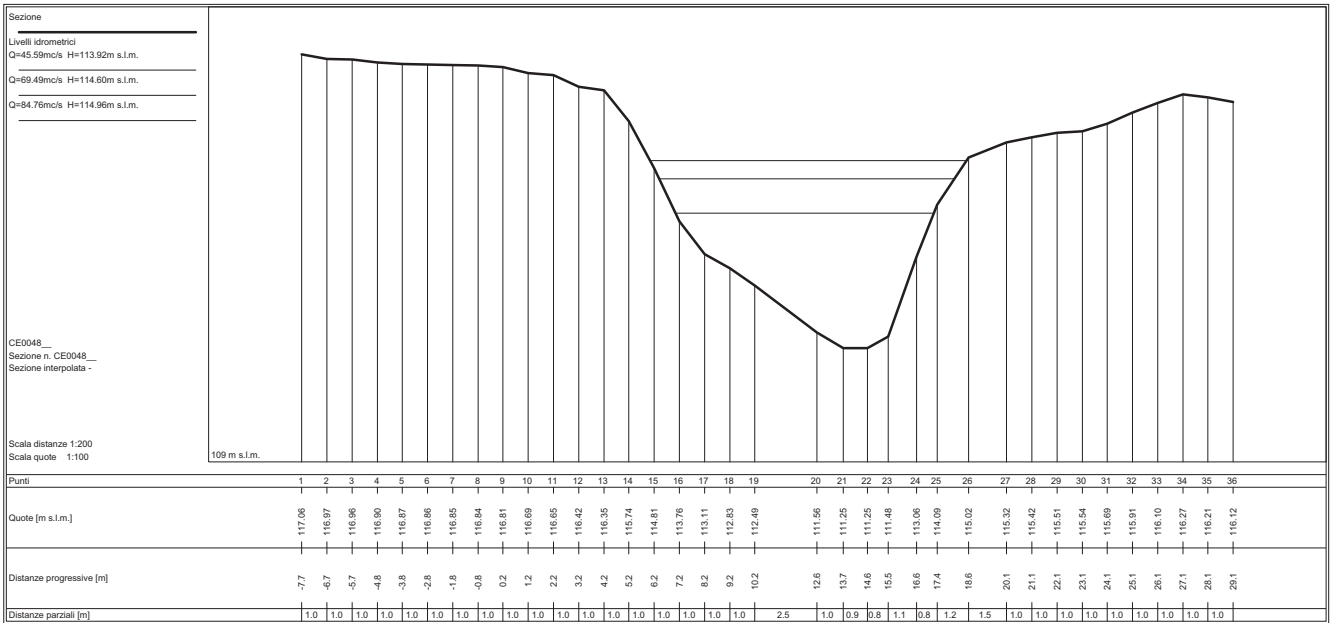


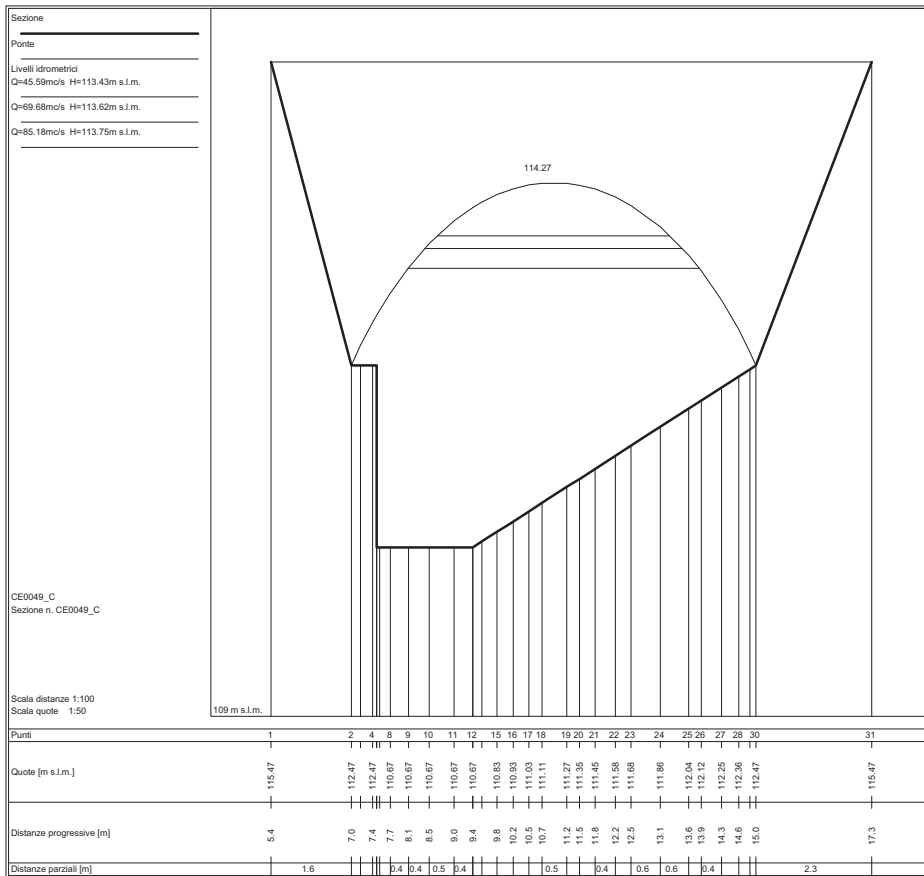
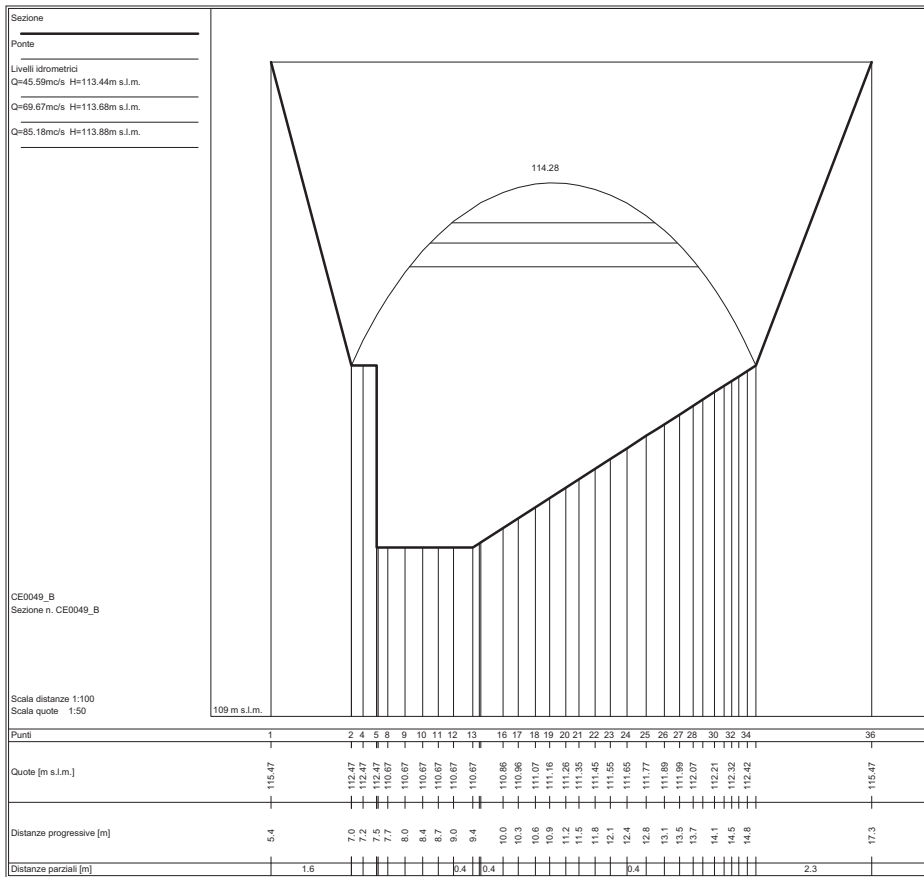


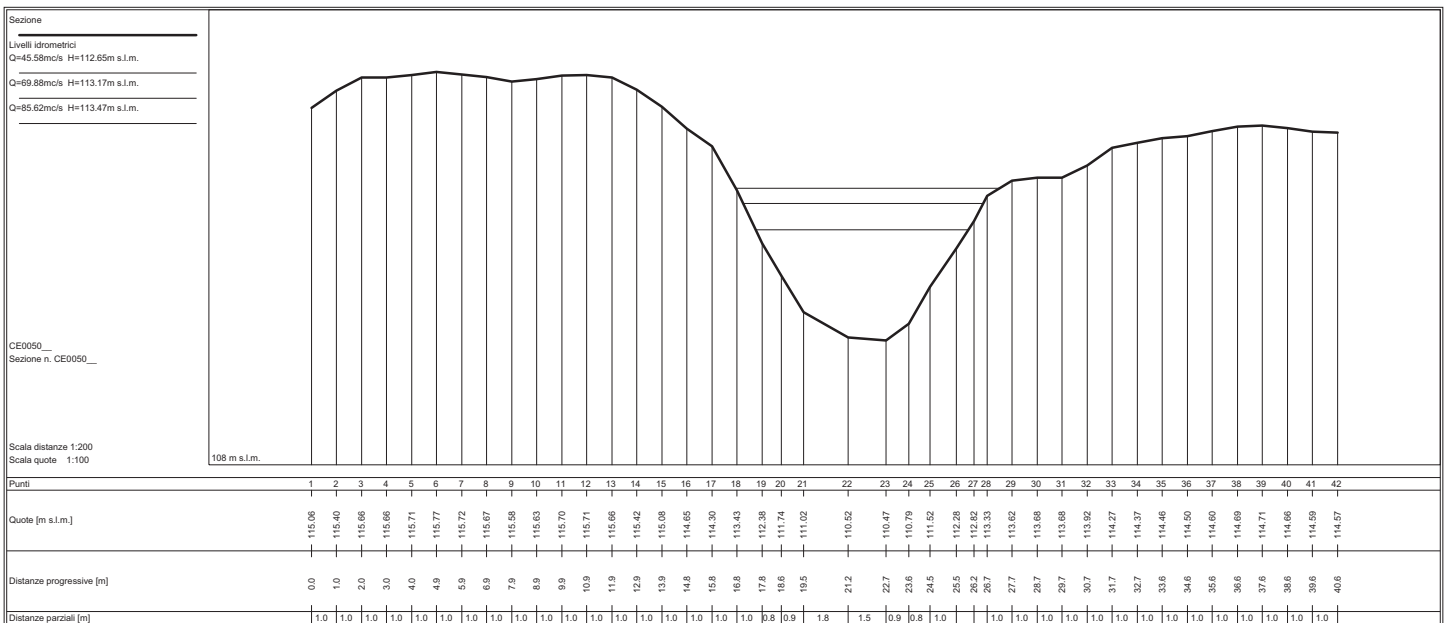
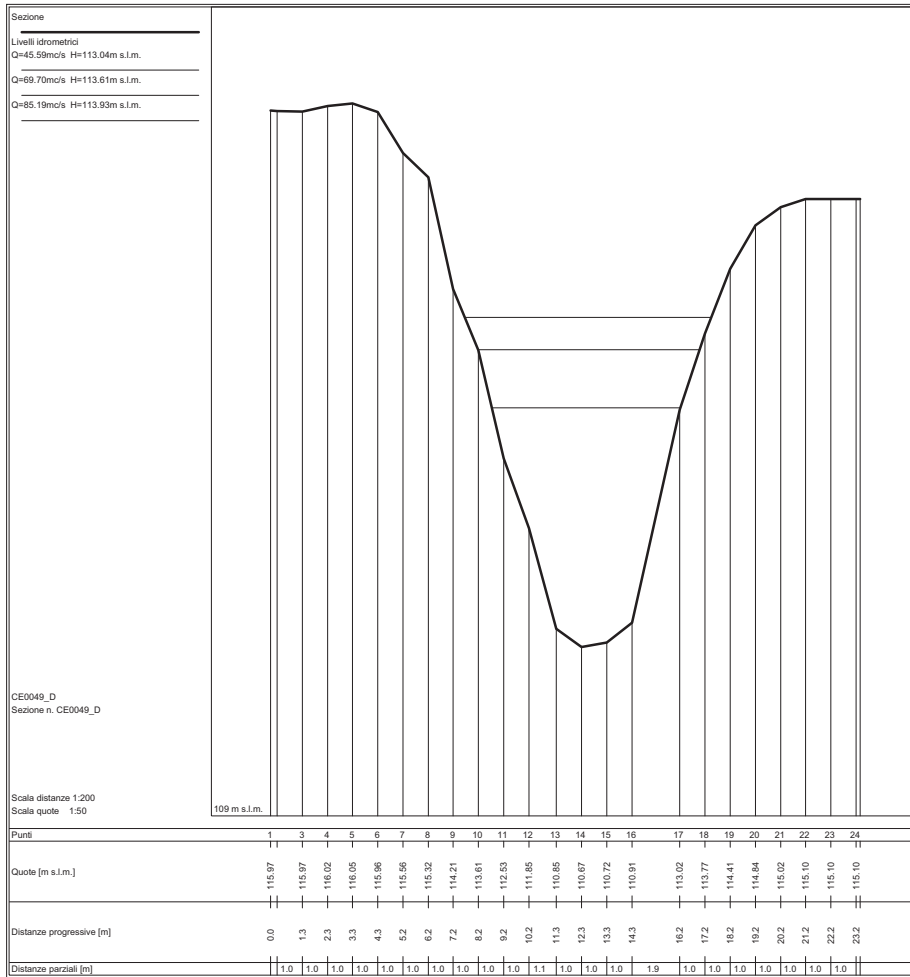






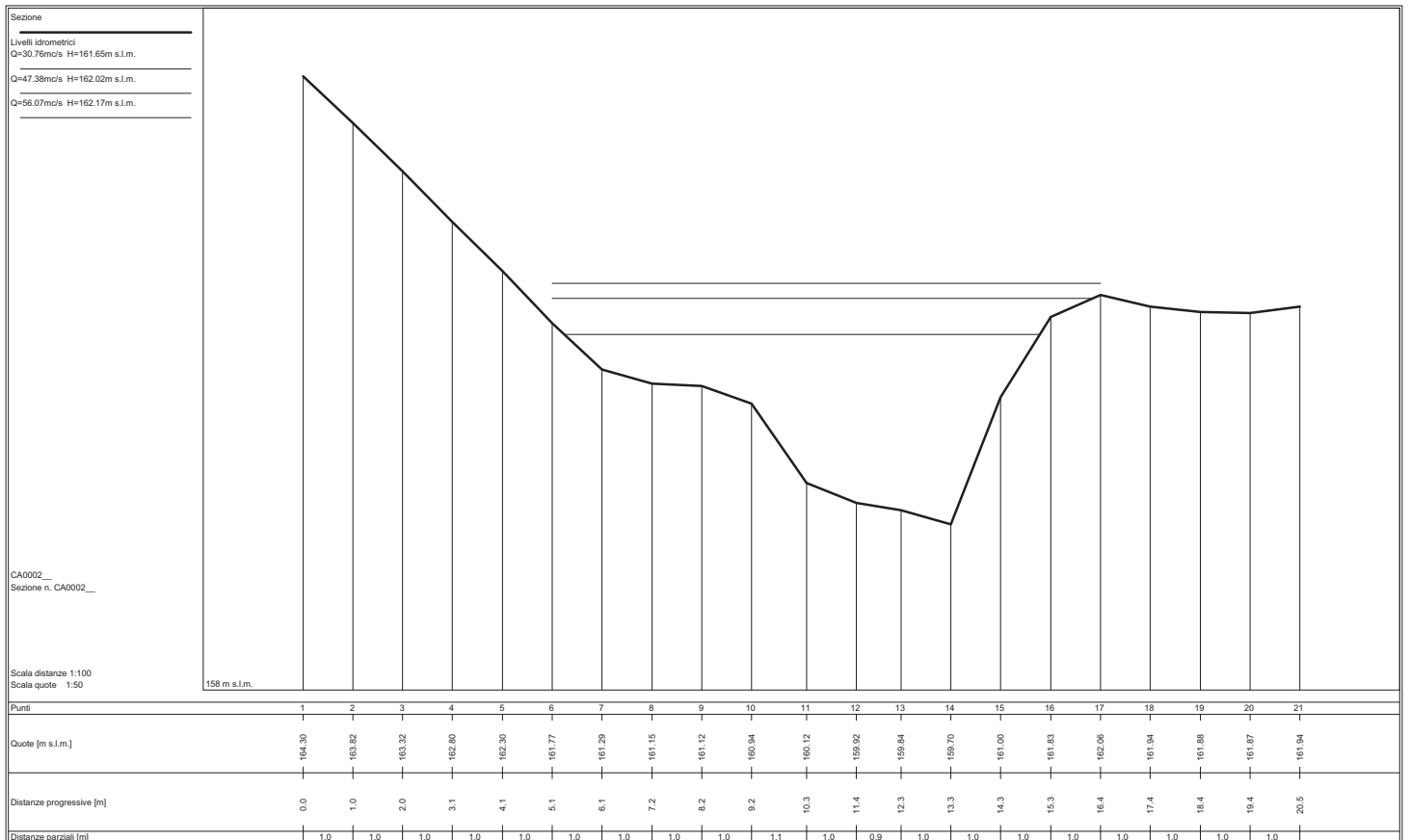
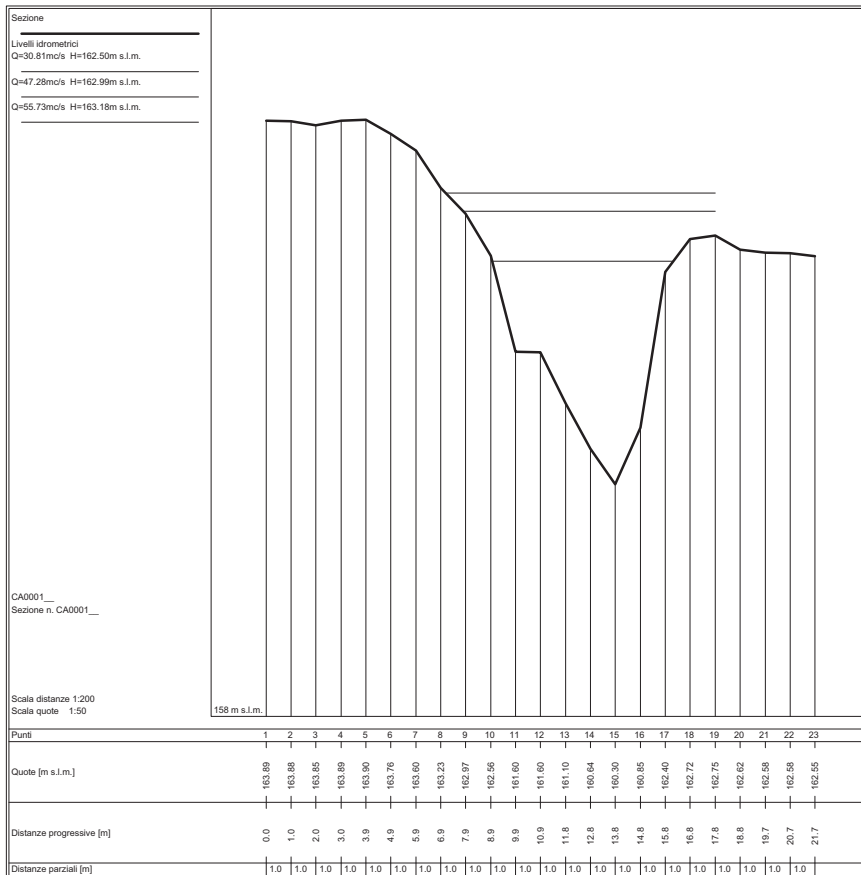


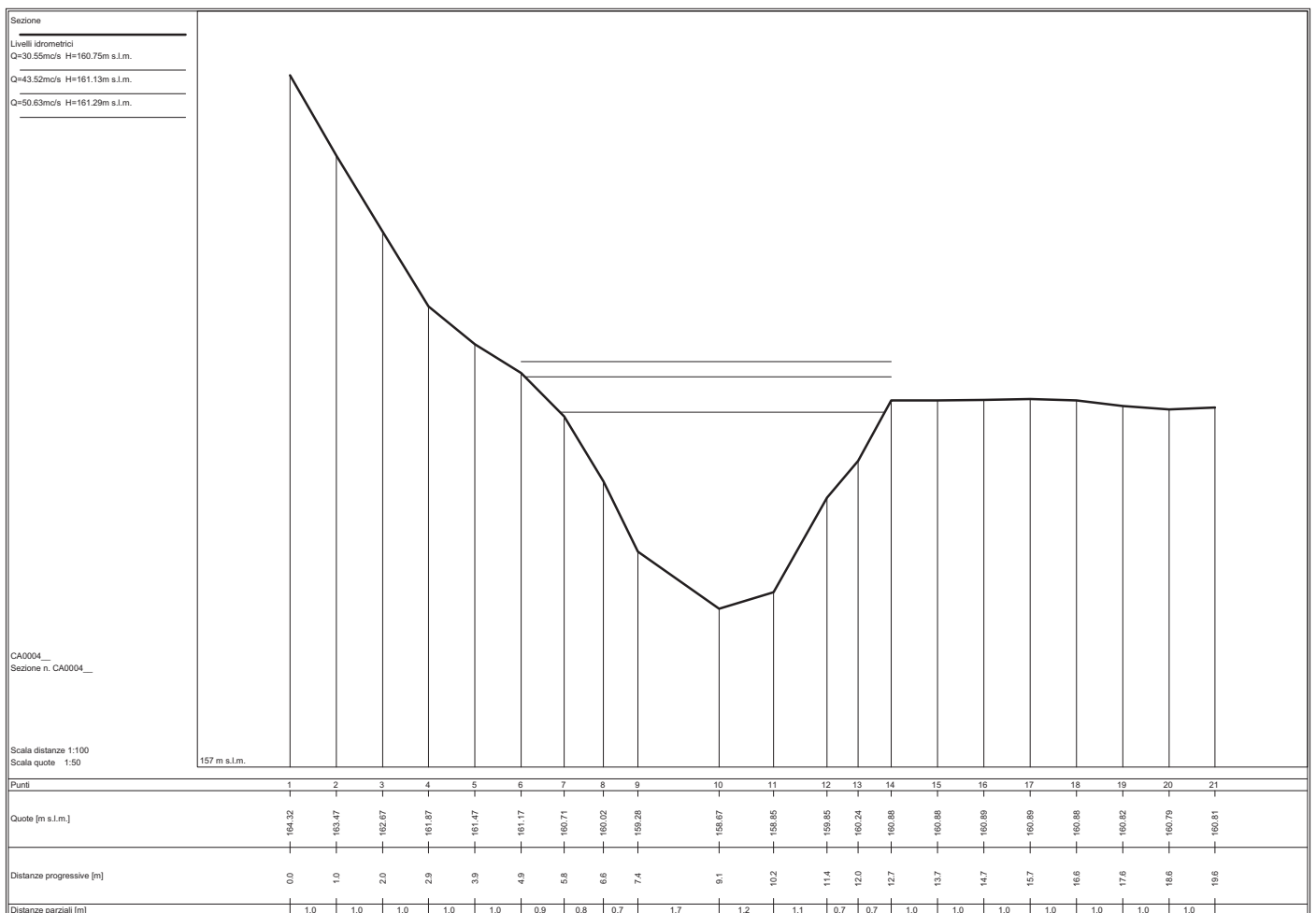
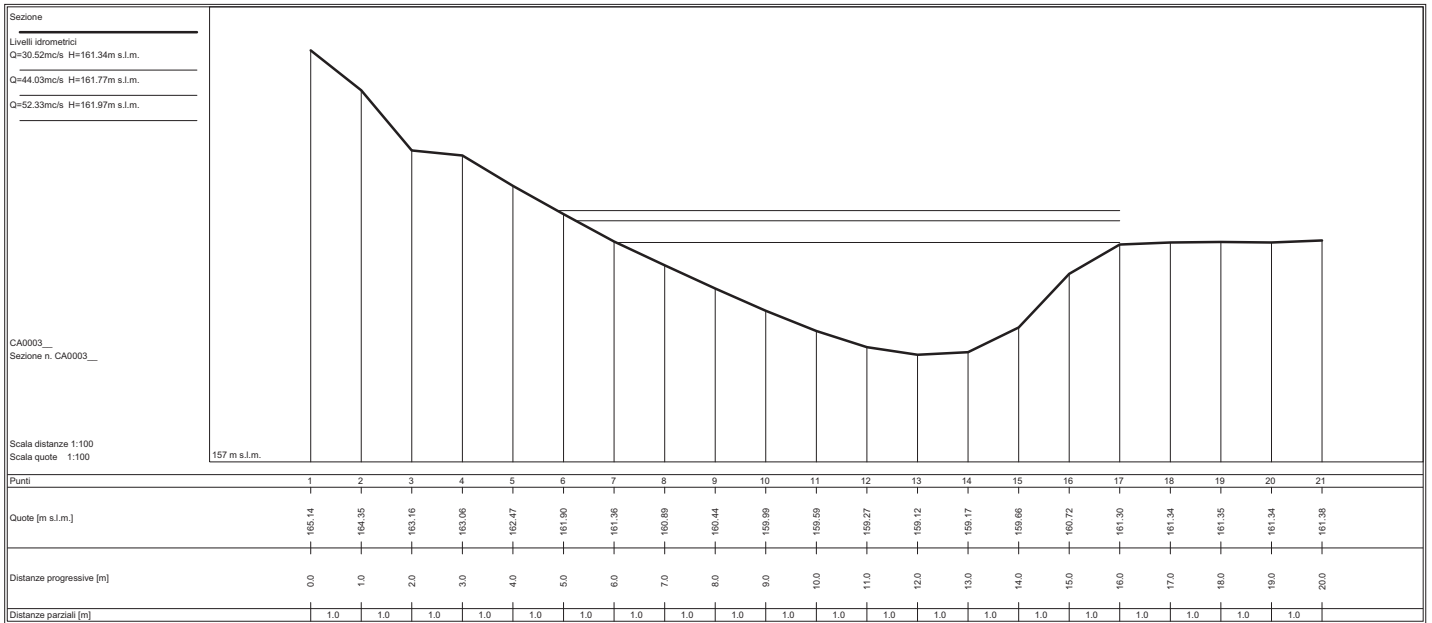


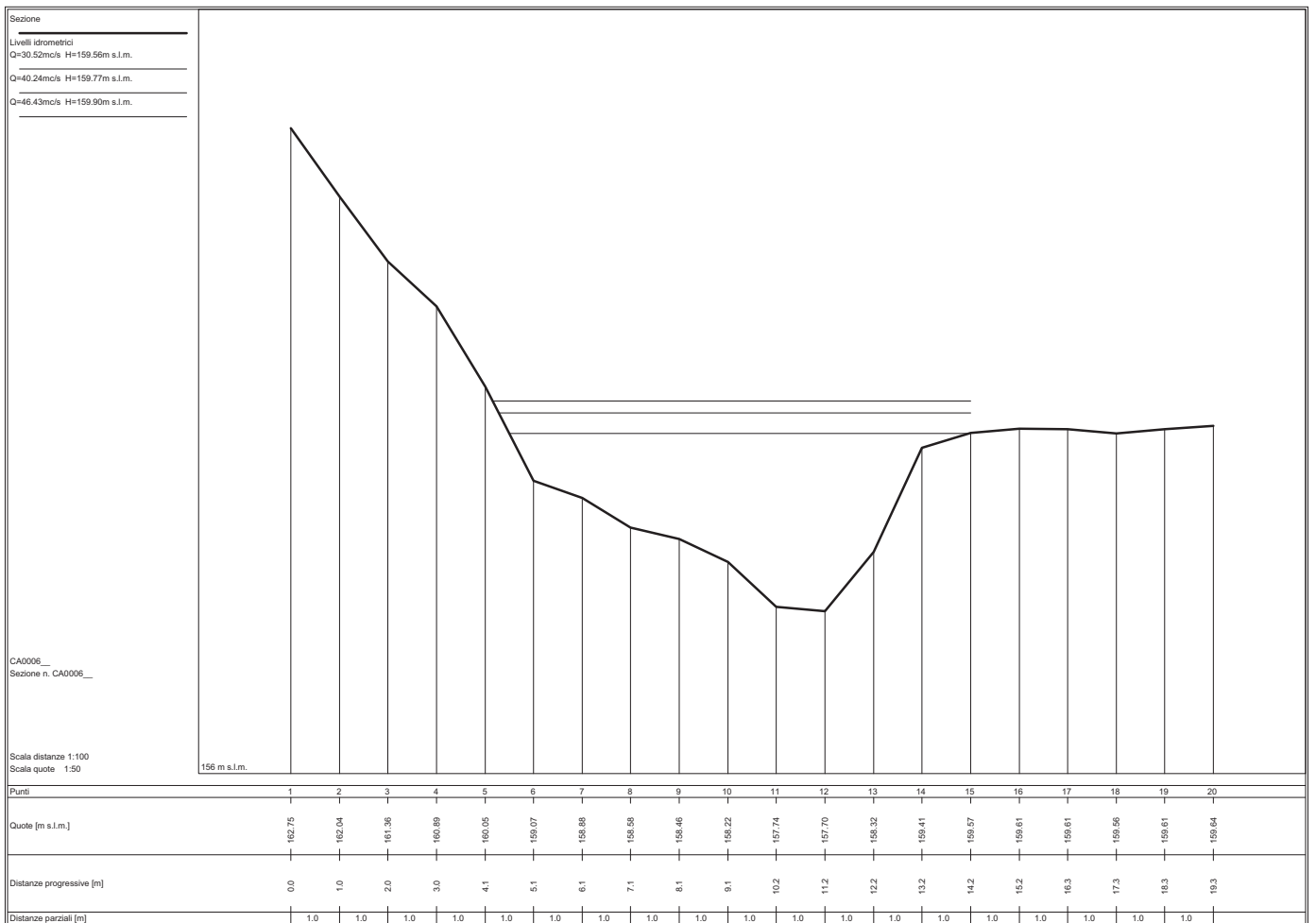
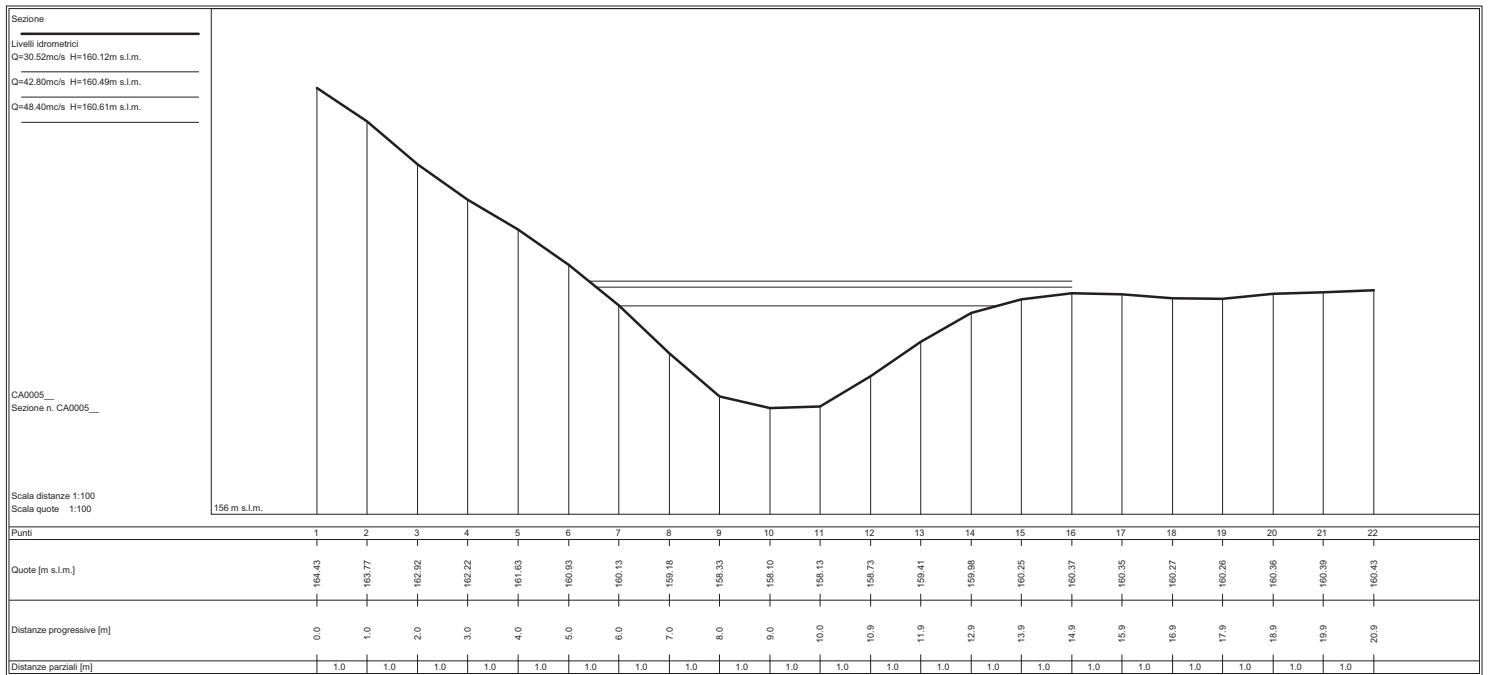


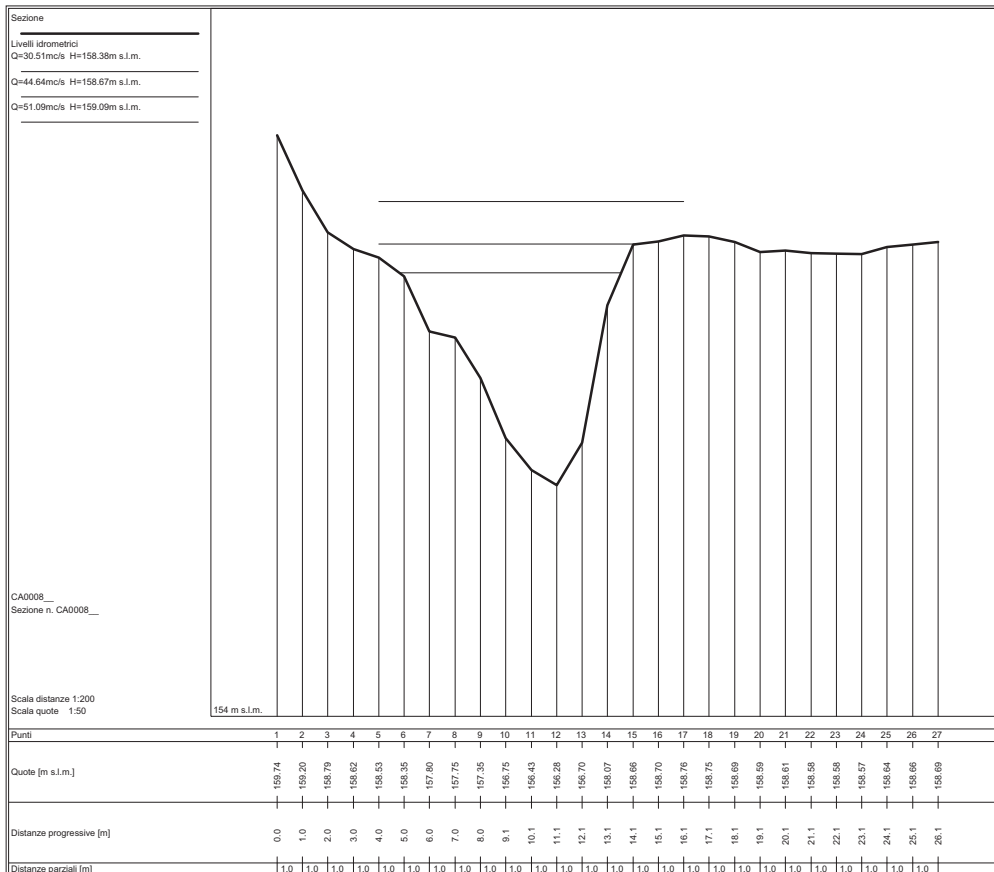
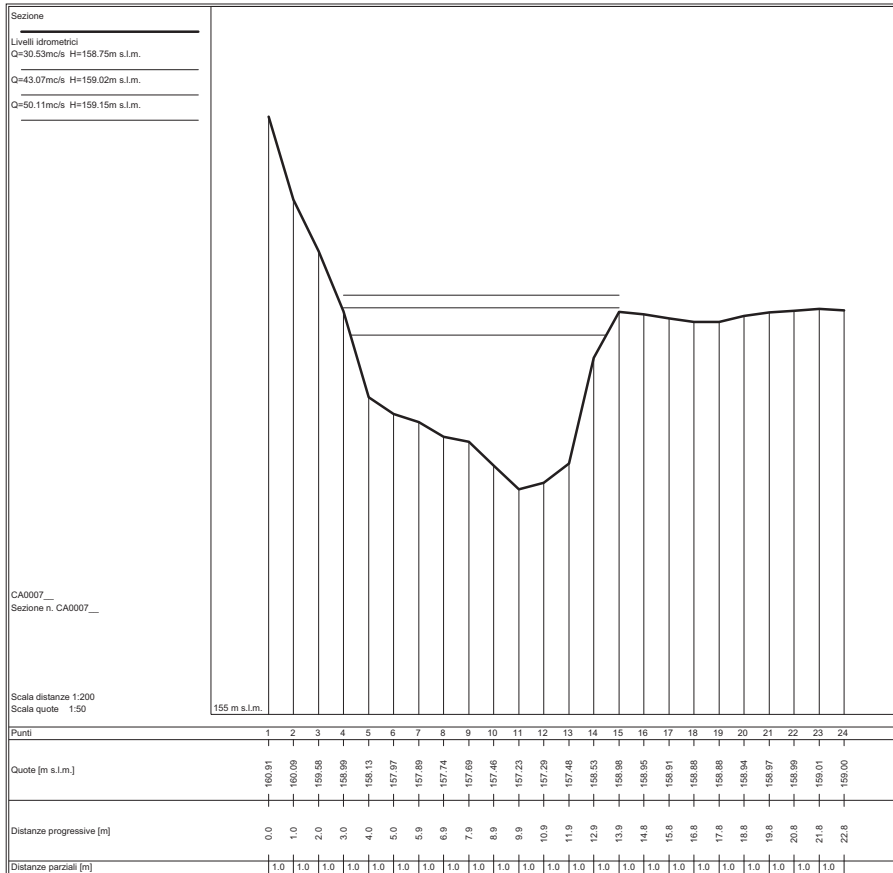
STATO ATTUALE

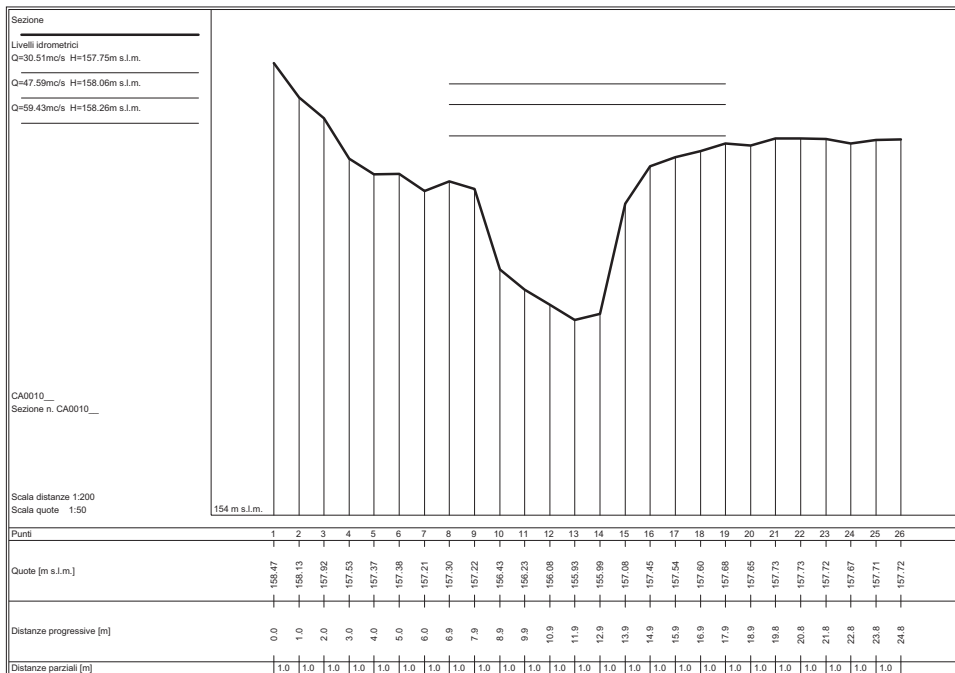
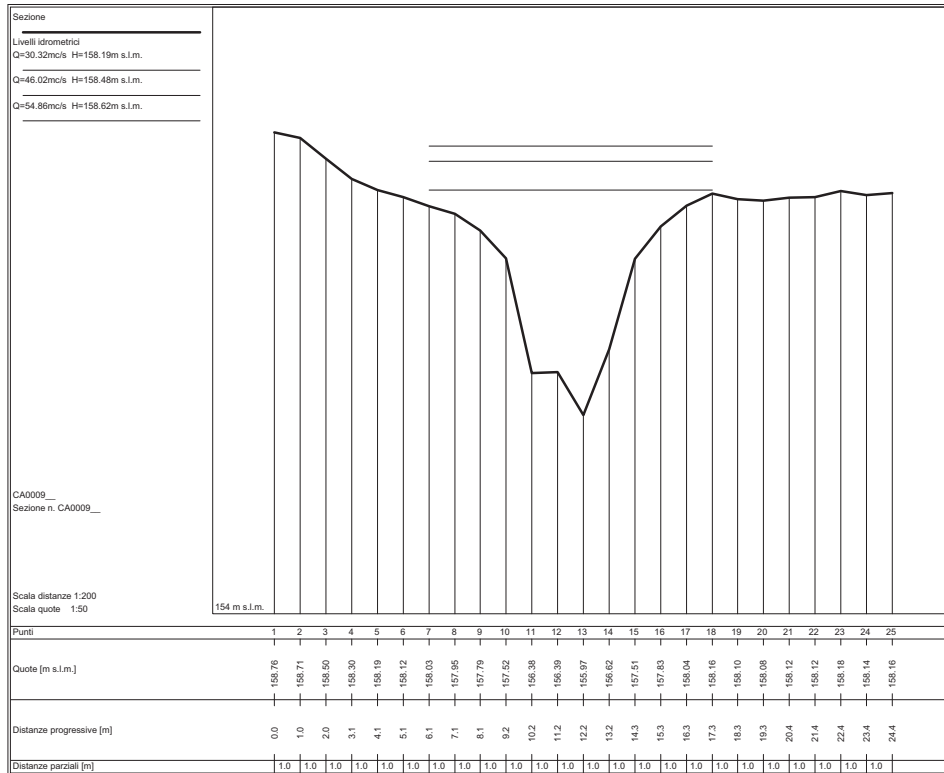
Sezioni fluviali 05 - RICCHI – Castelnuovo

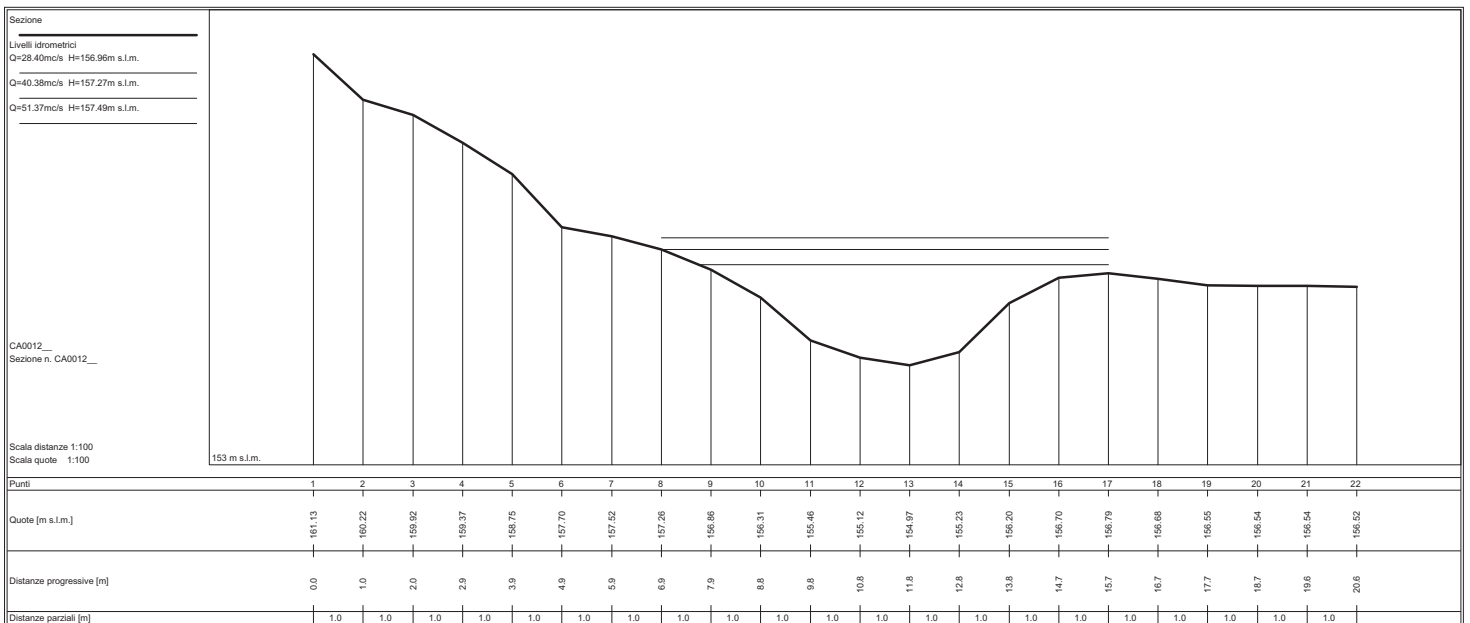
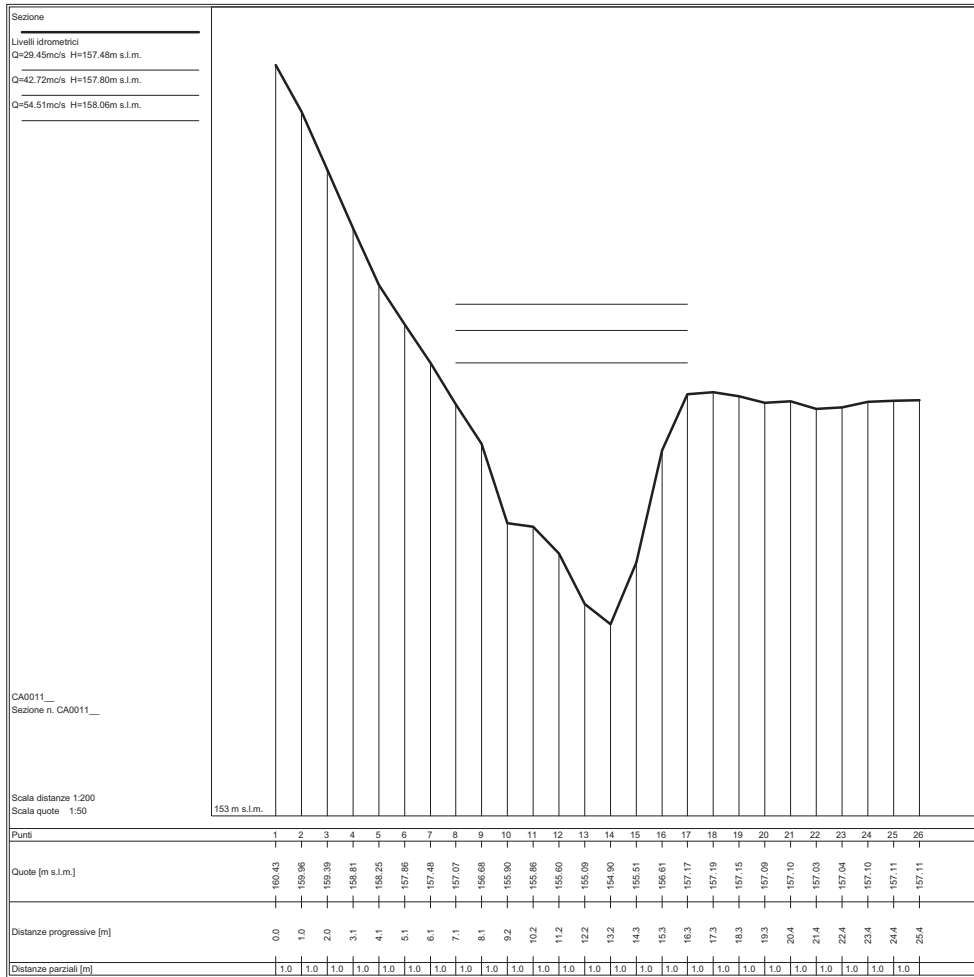


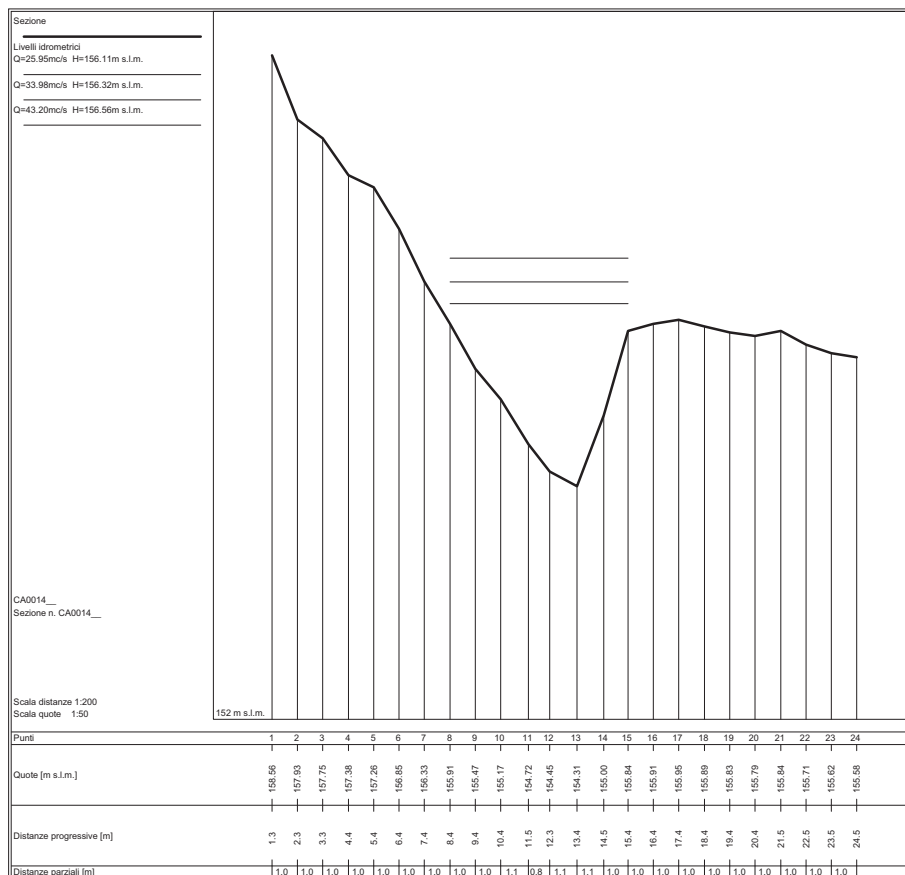
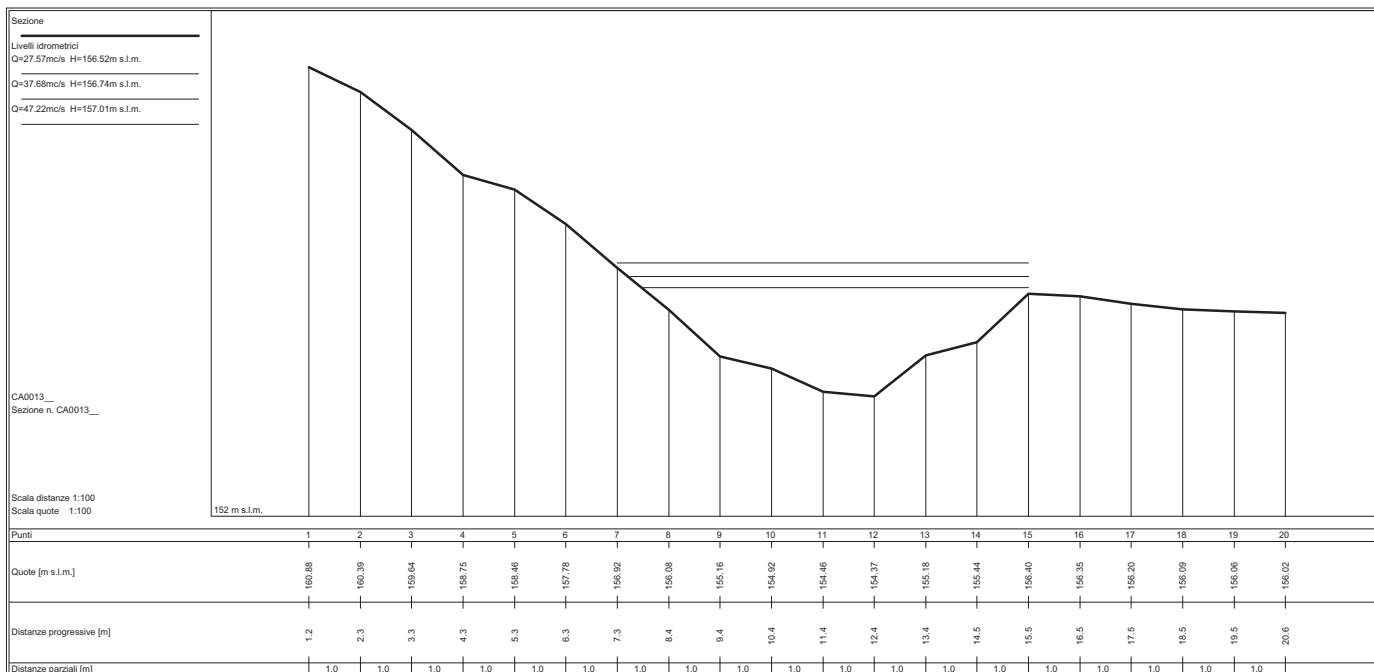


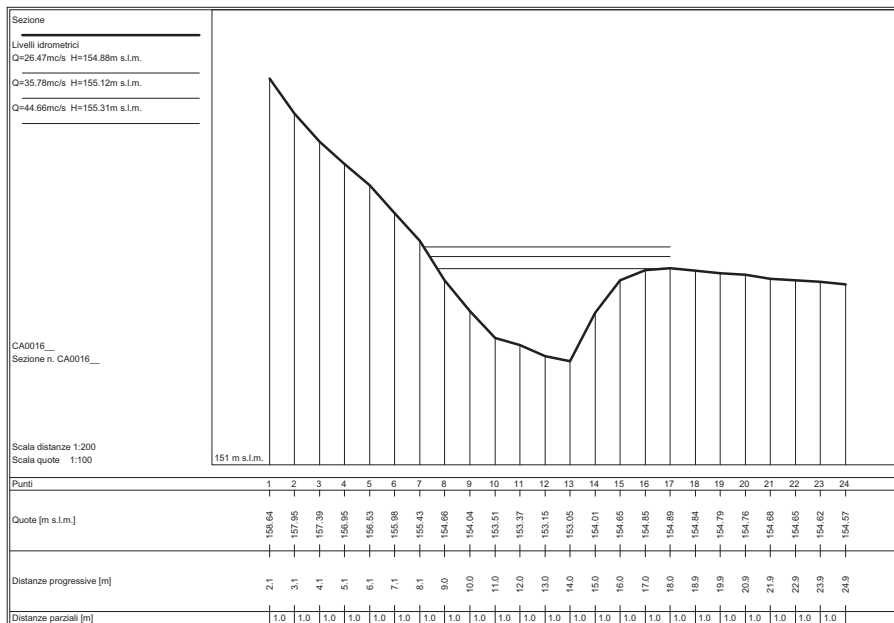
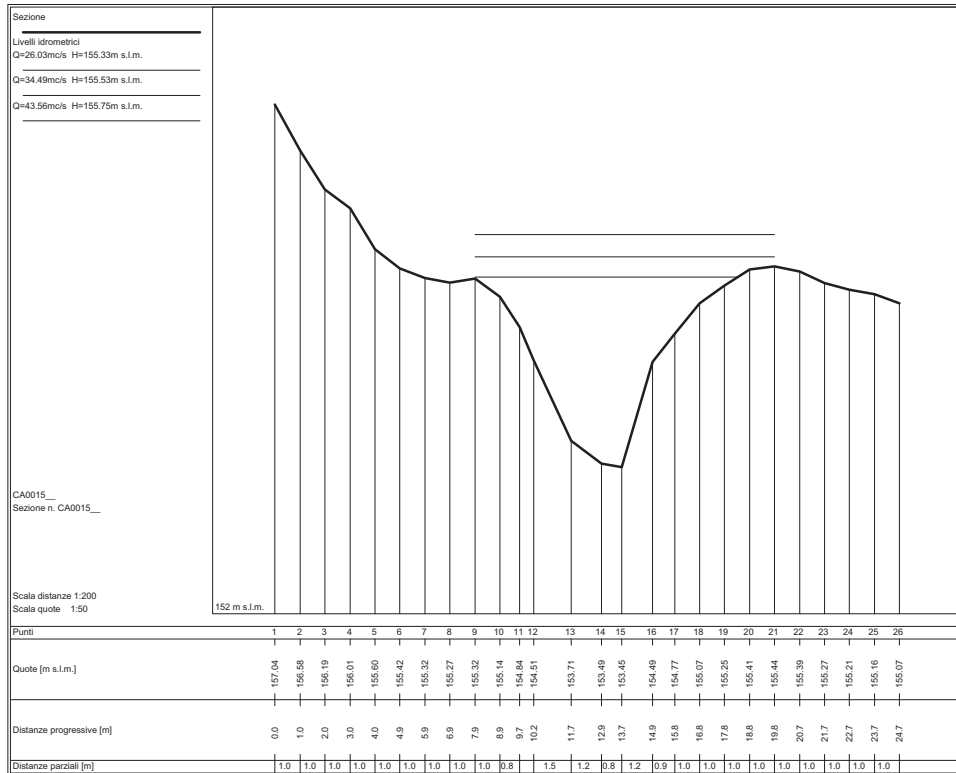


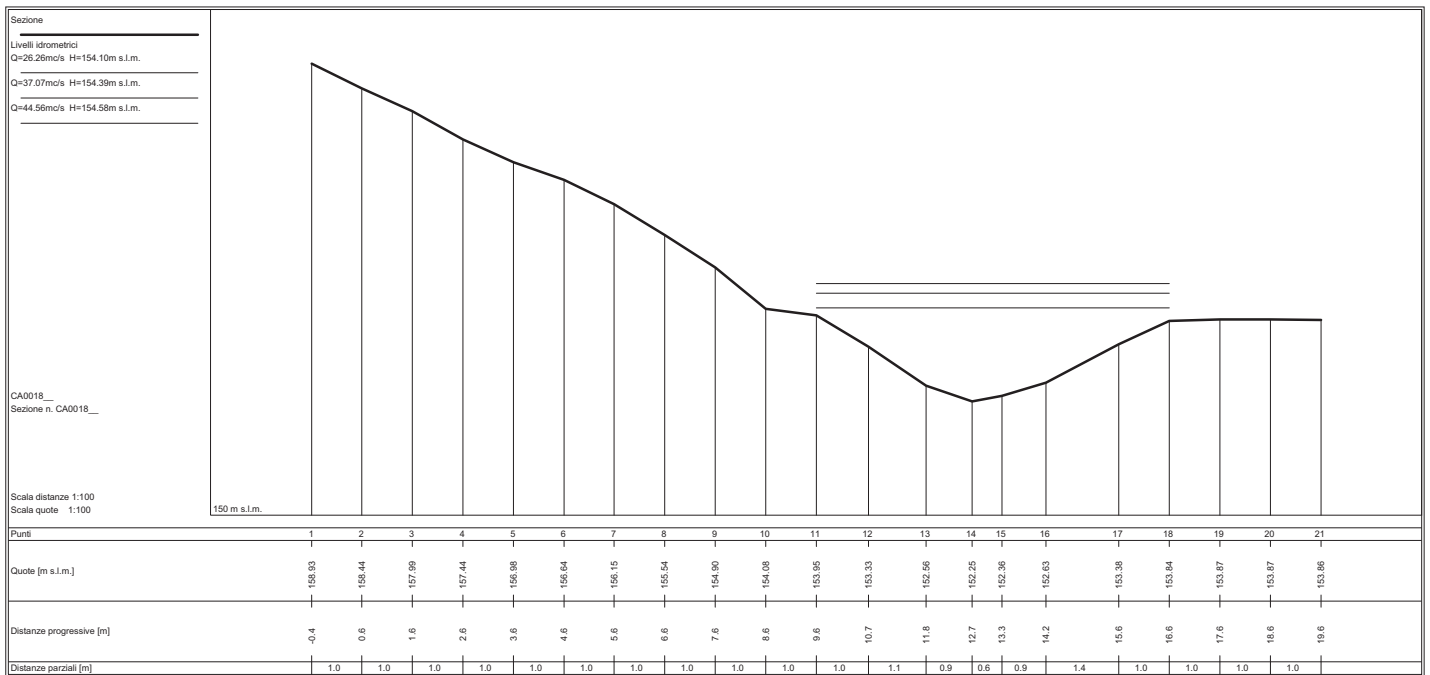
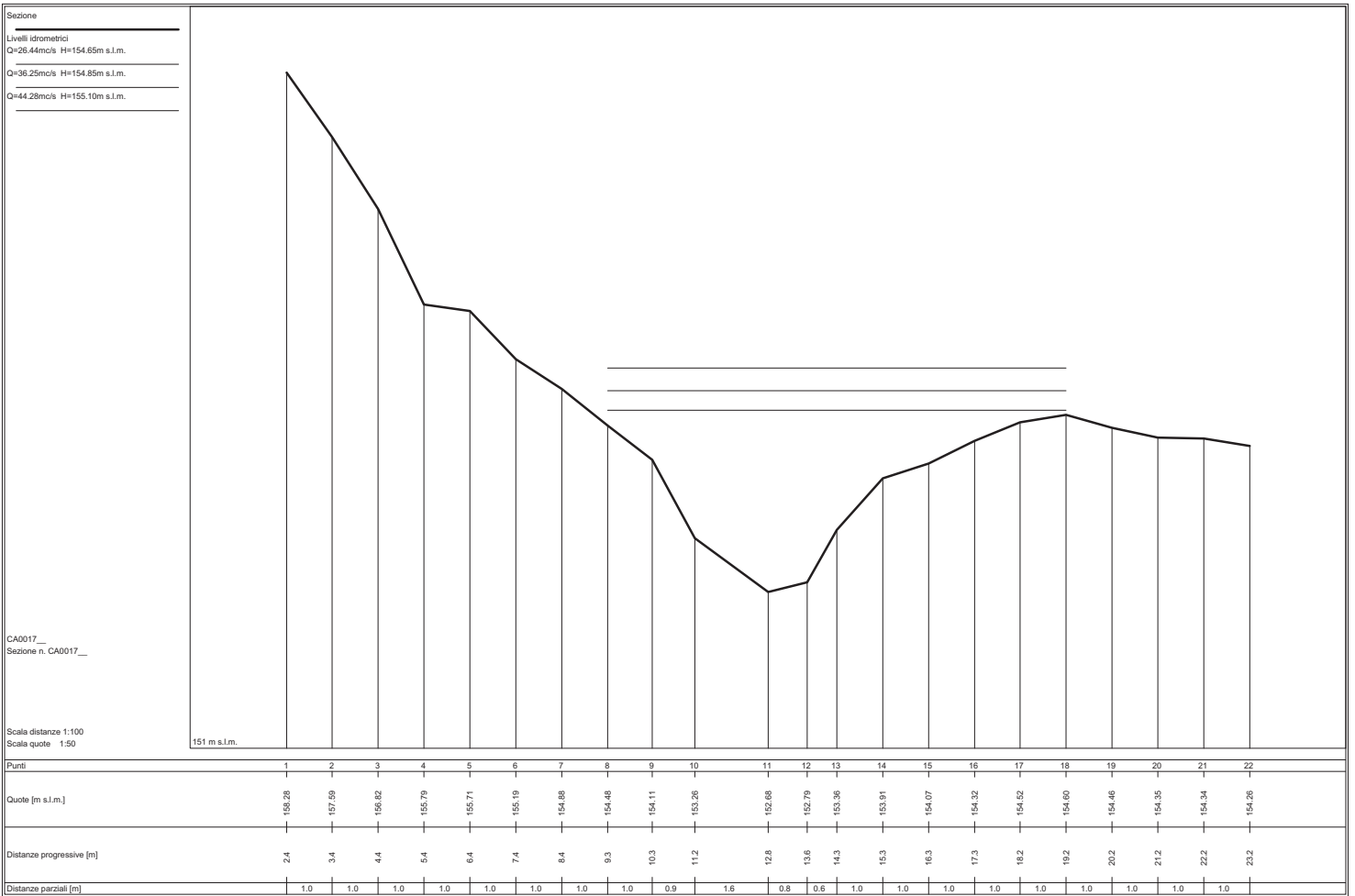


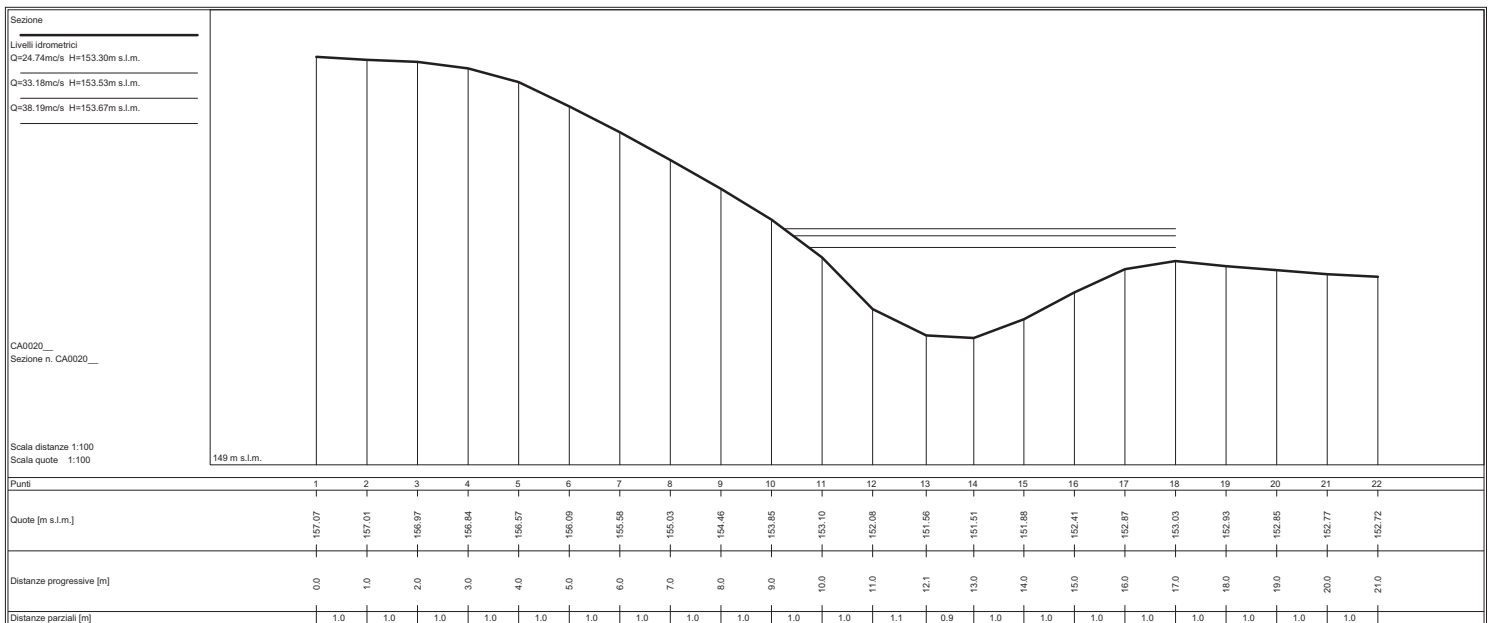
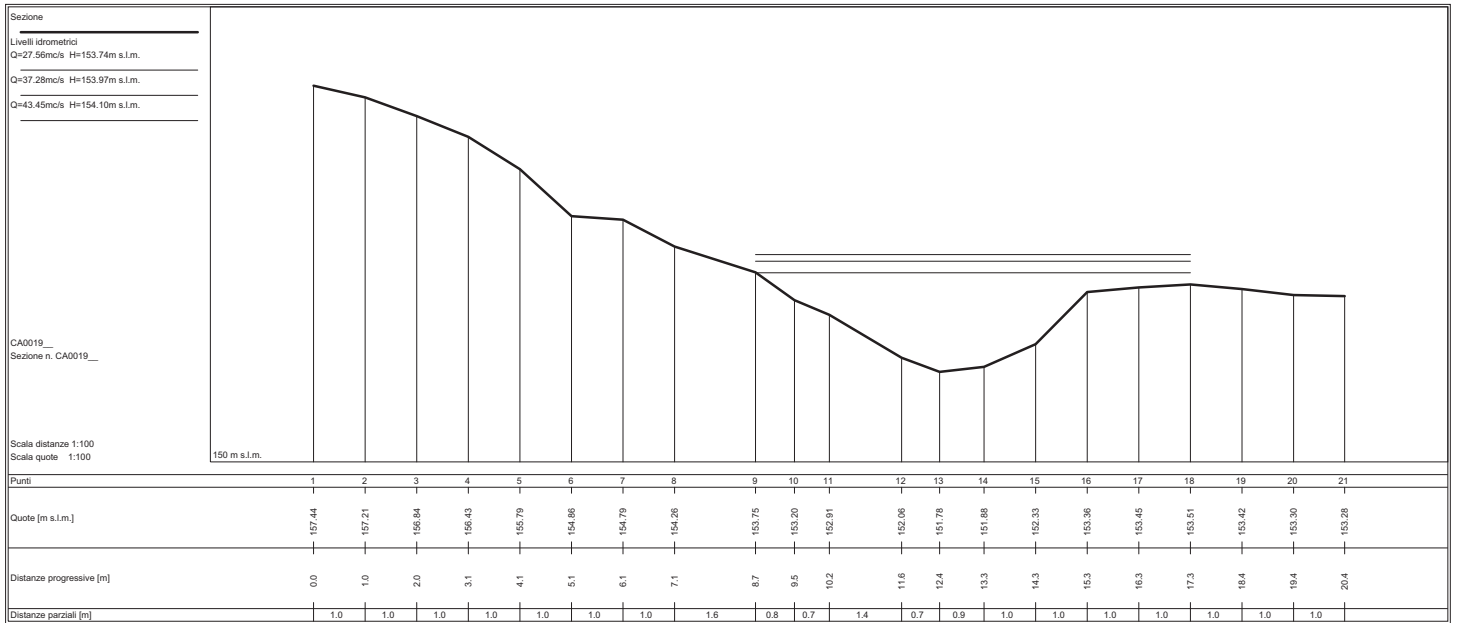


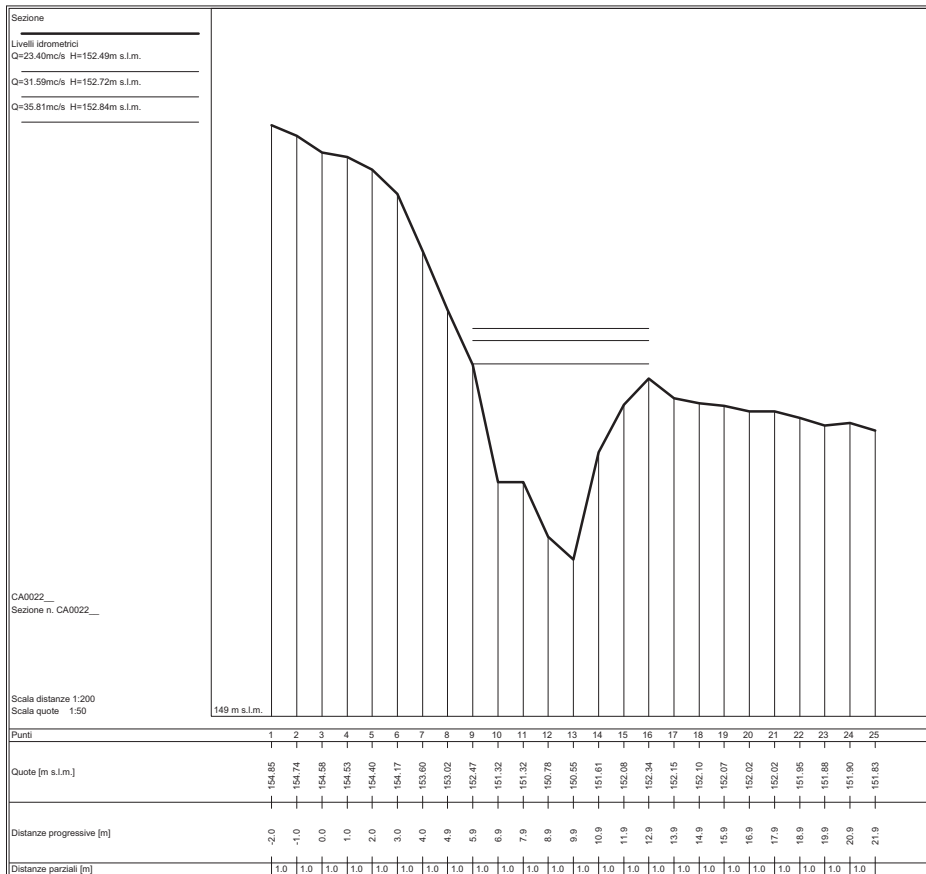
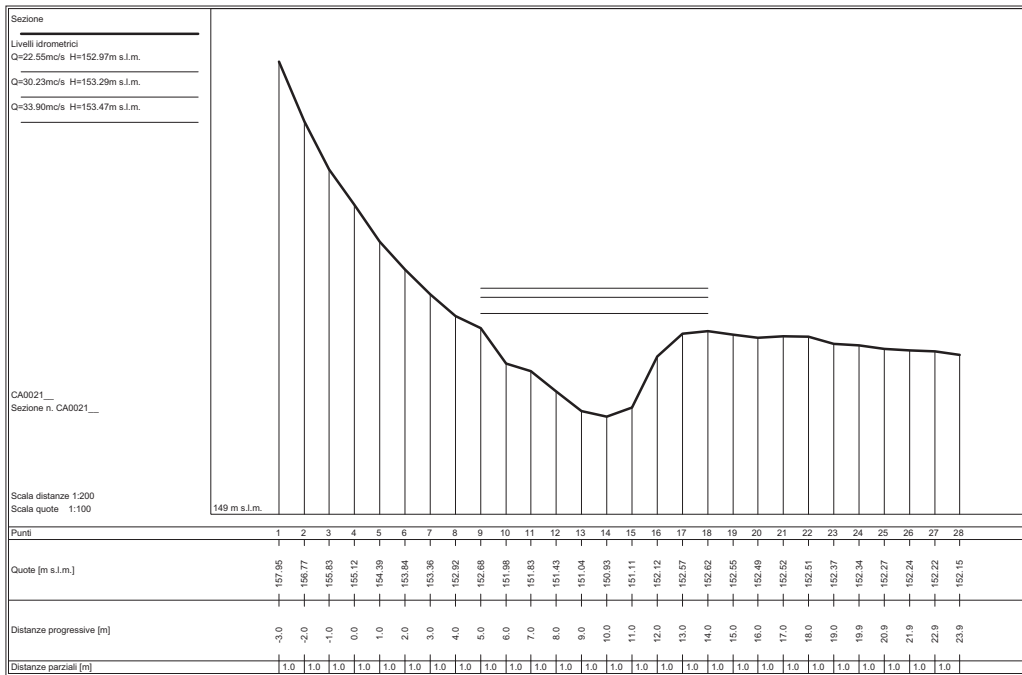


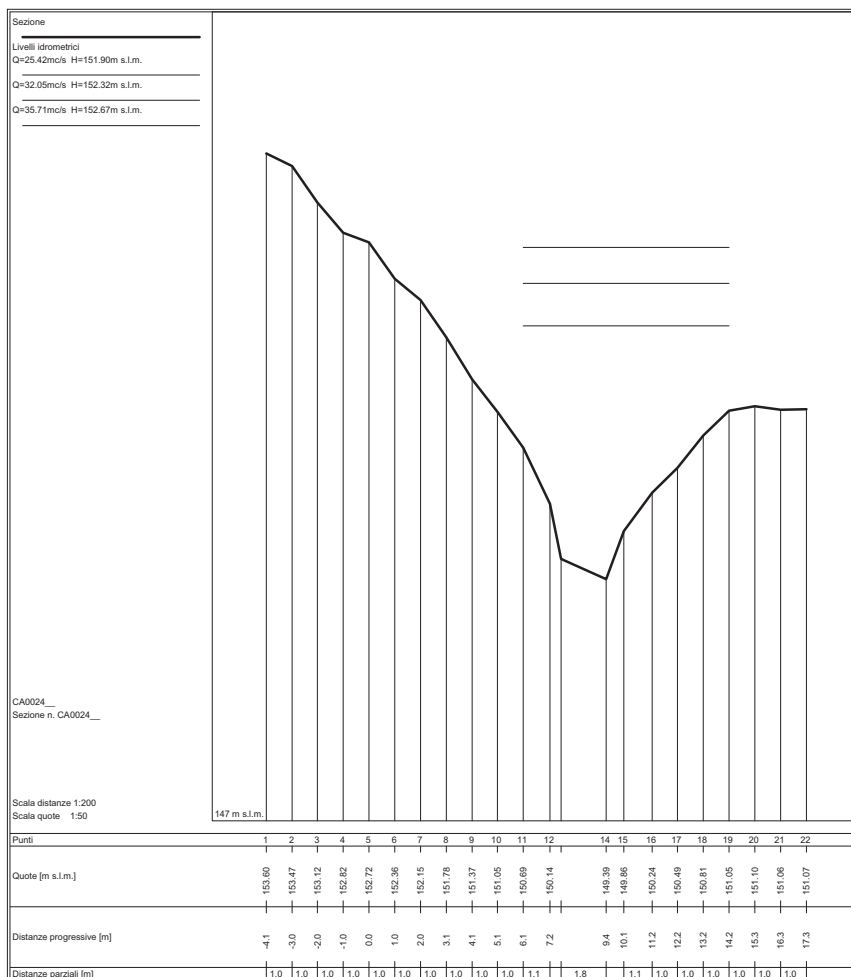
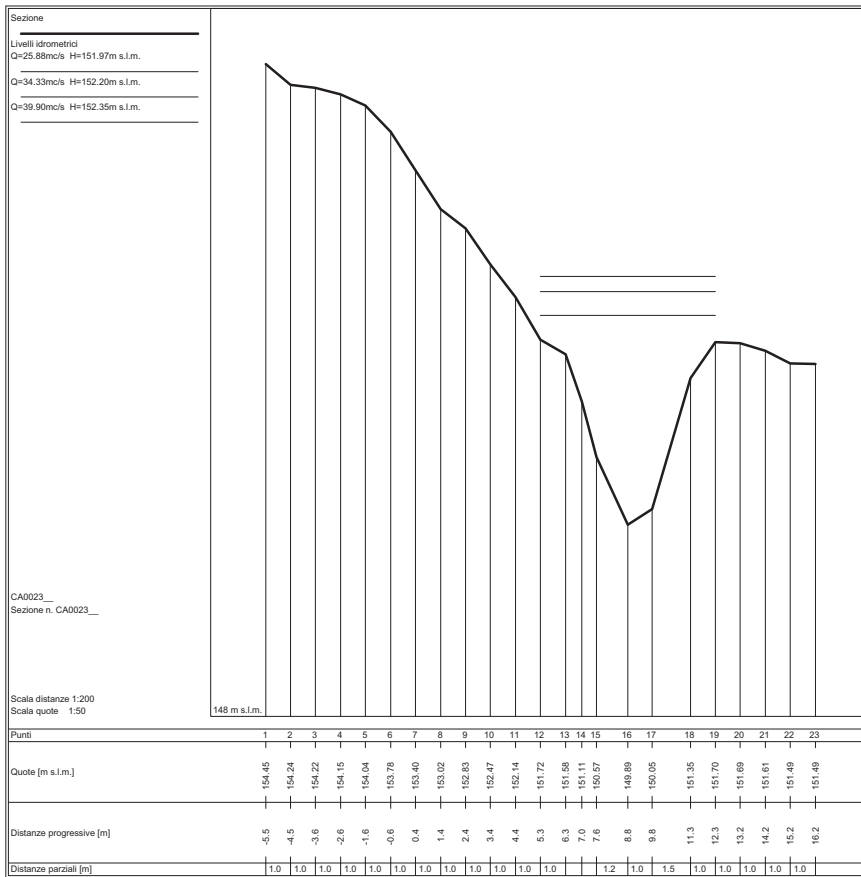


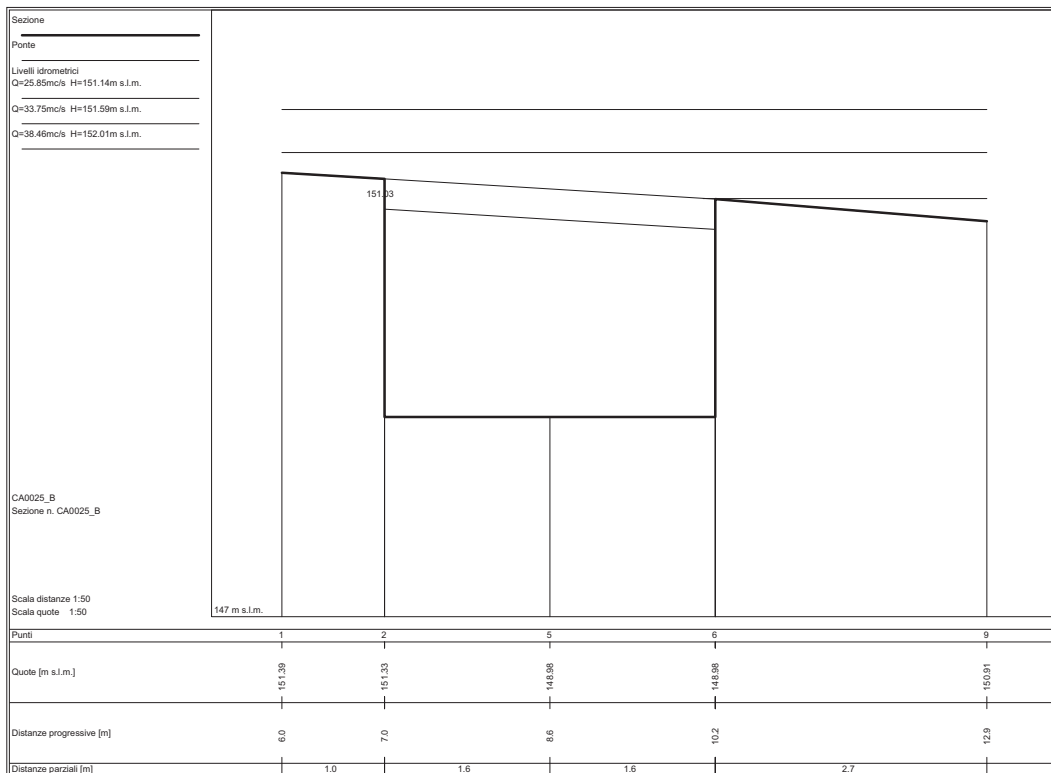
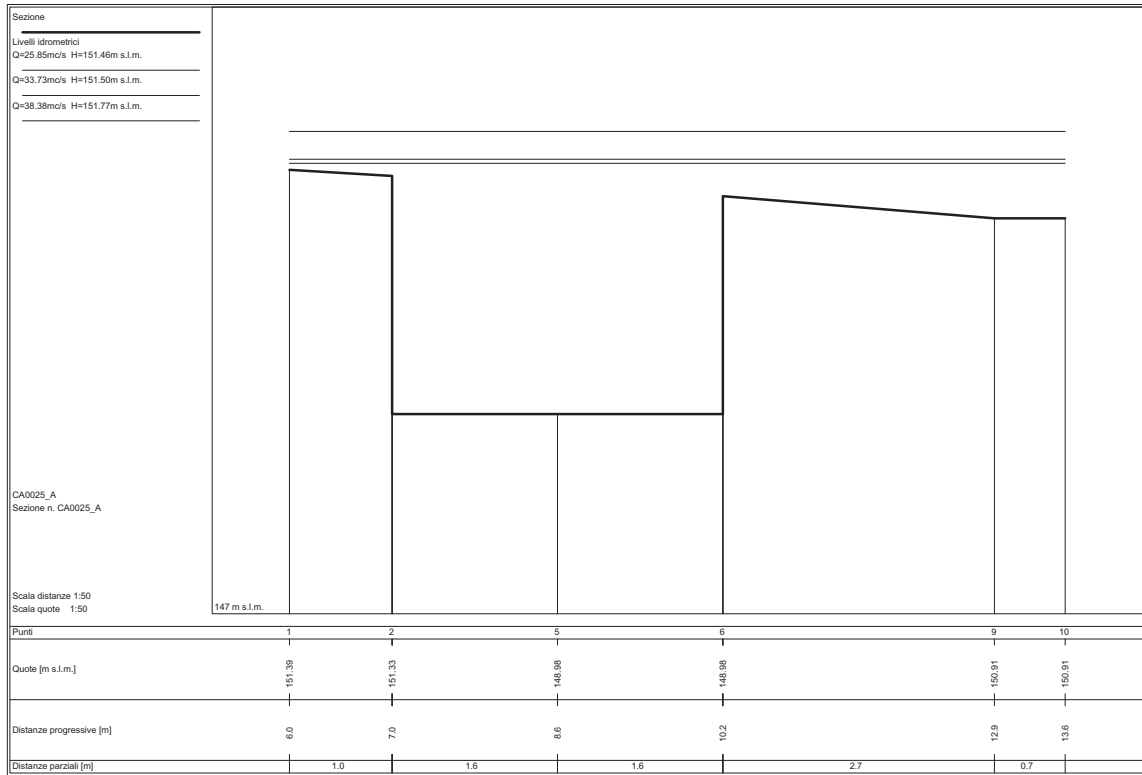


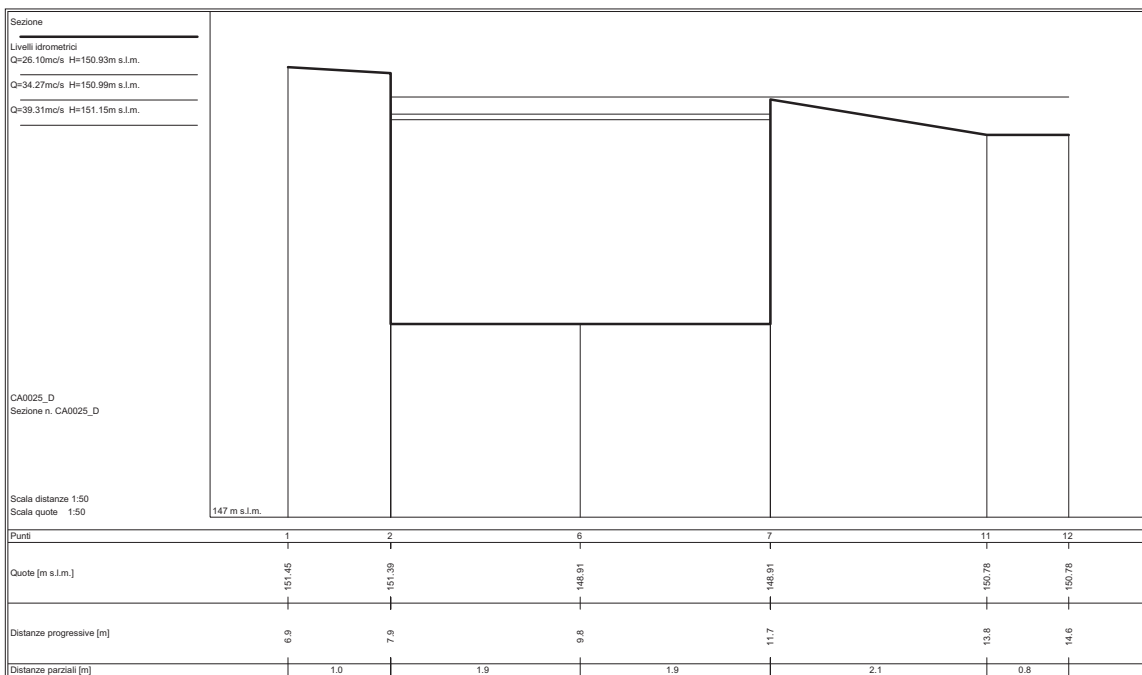
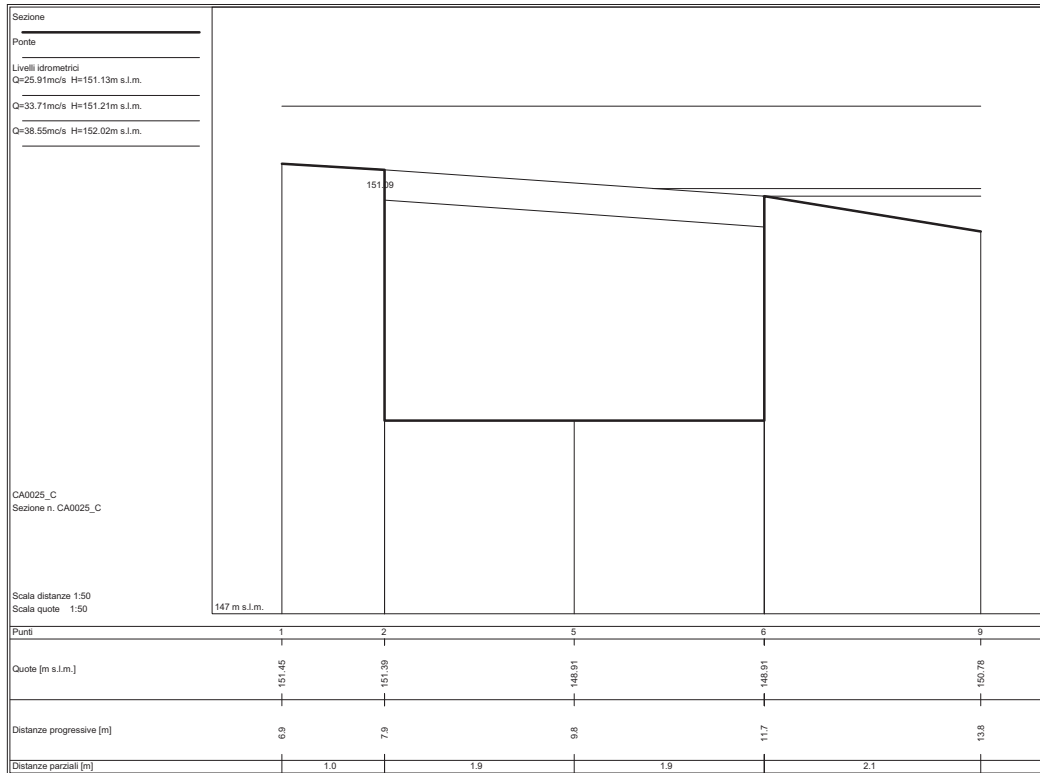


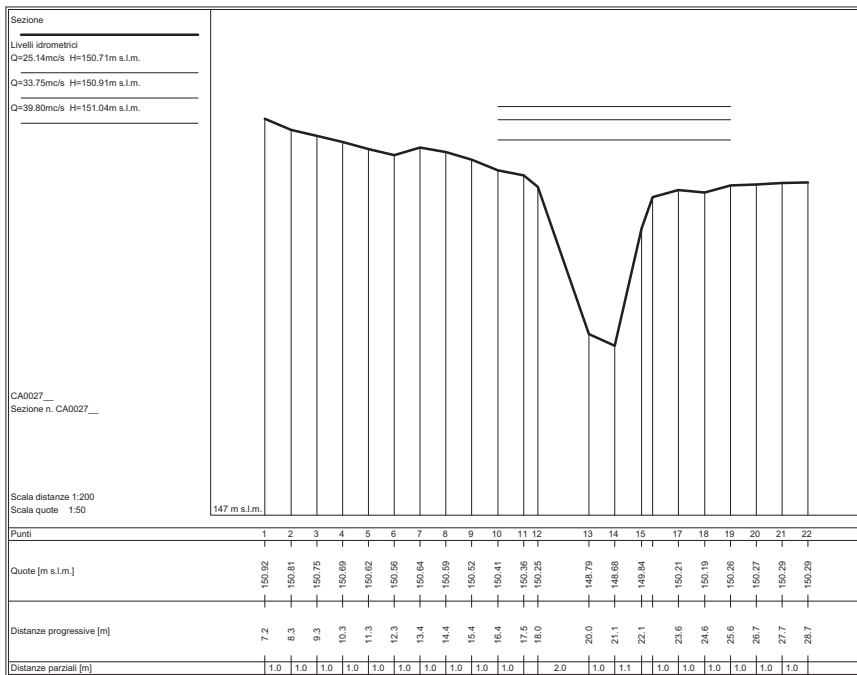
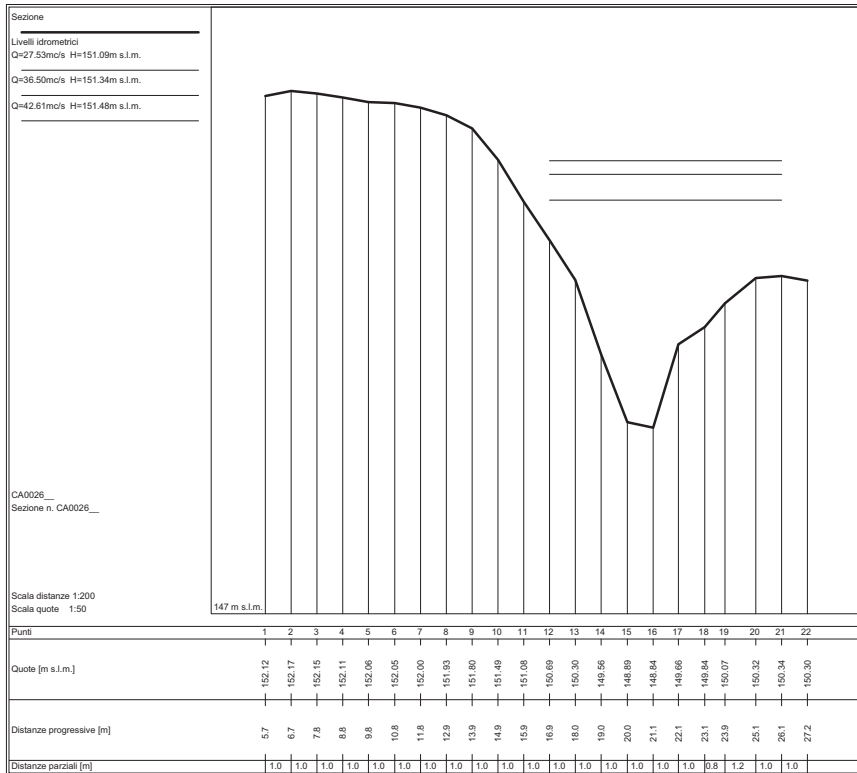


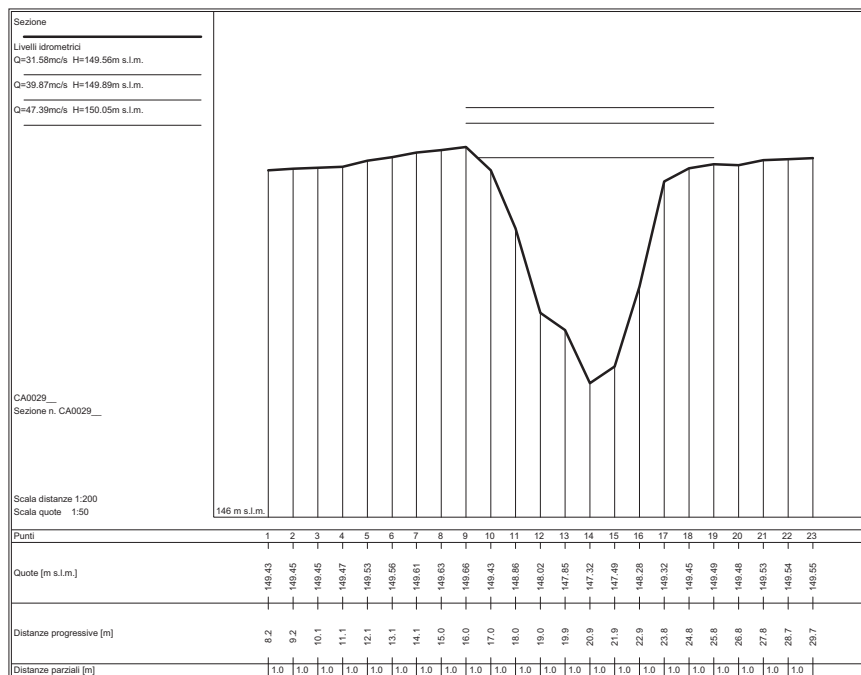
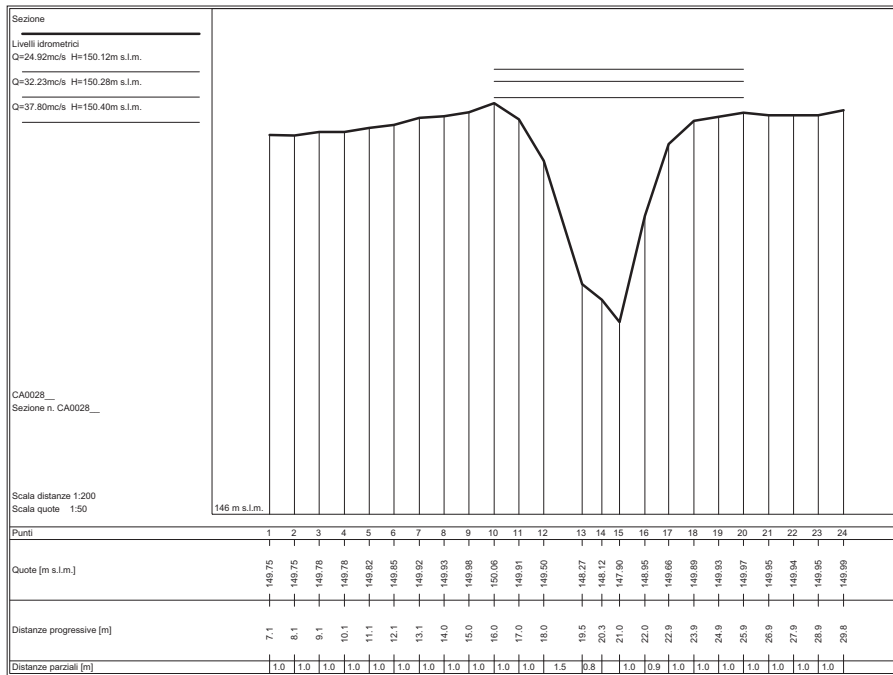


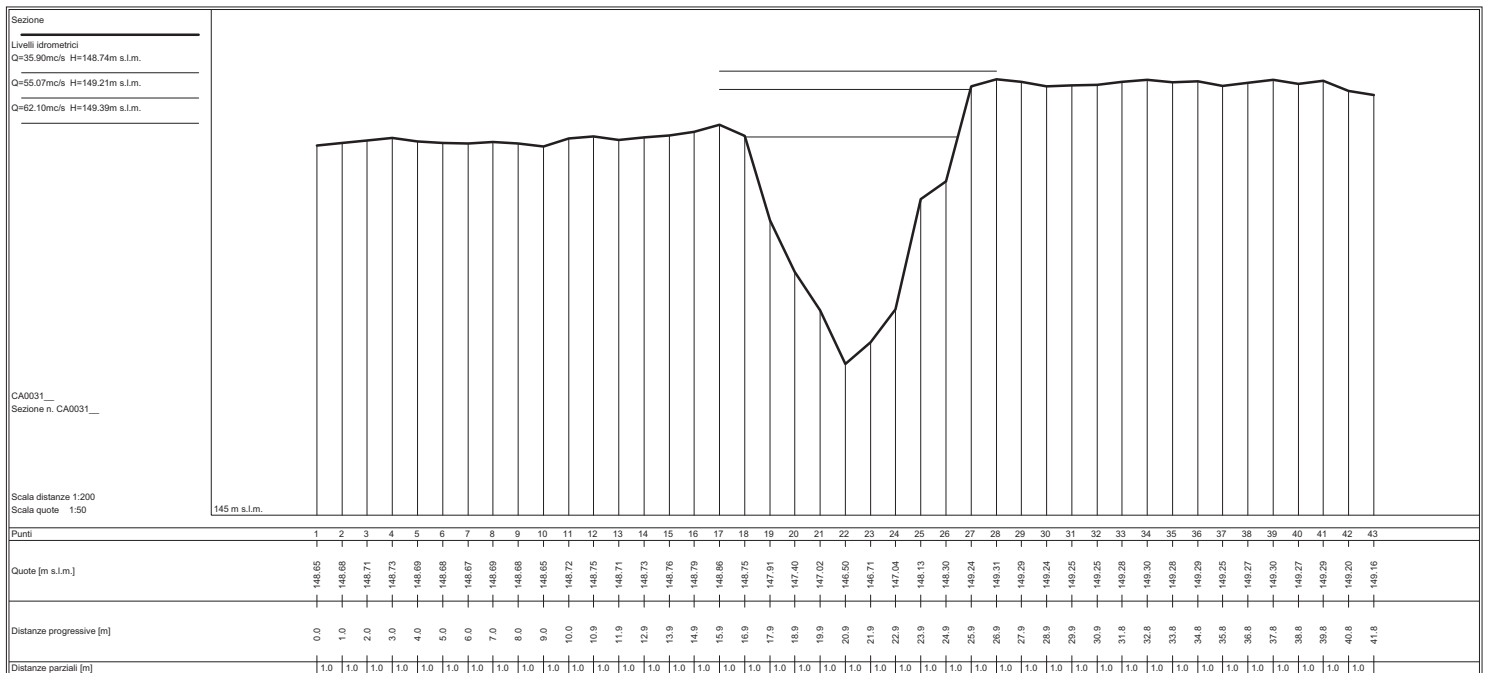
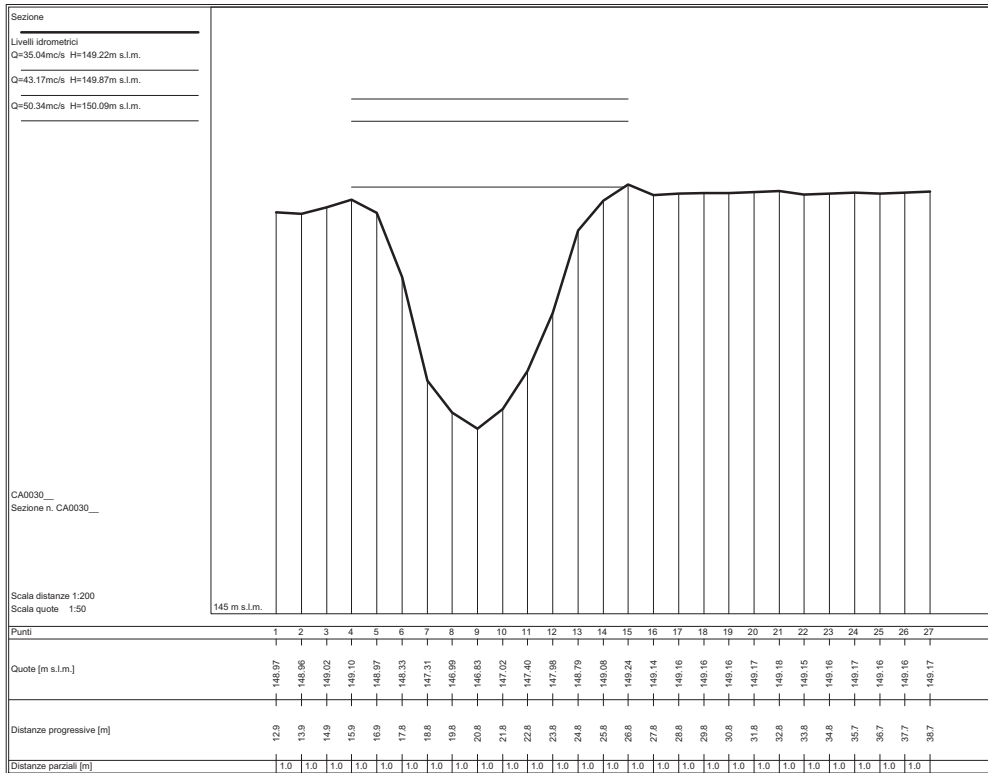






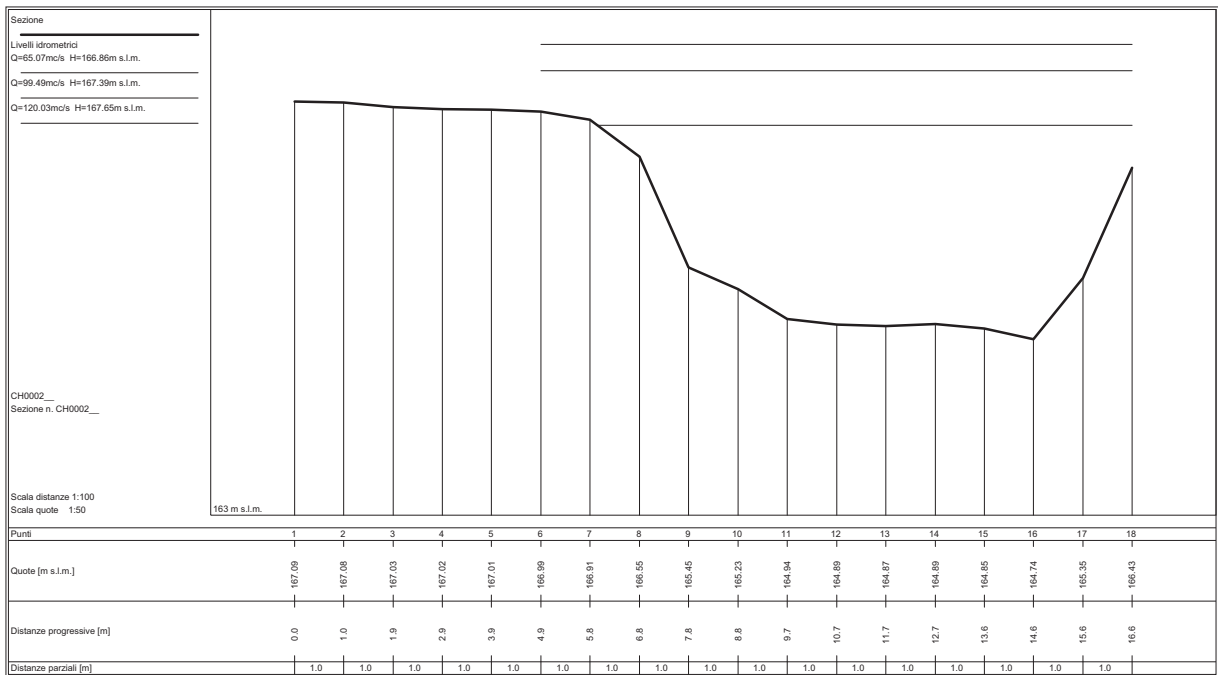
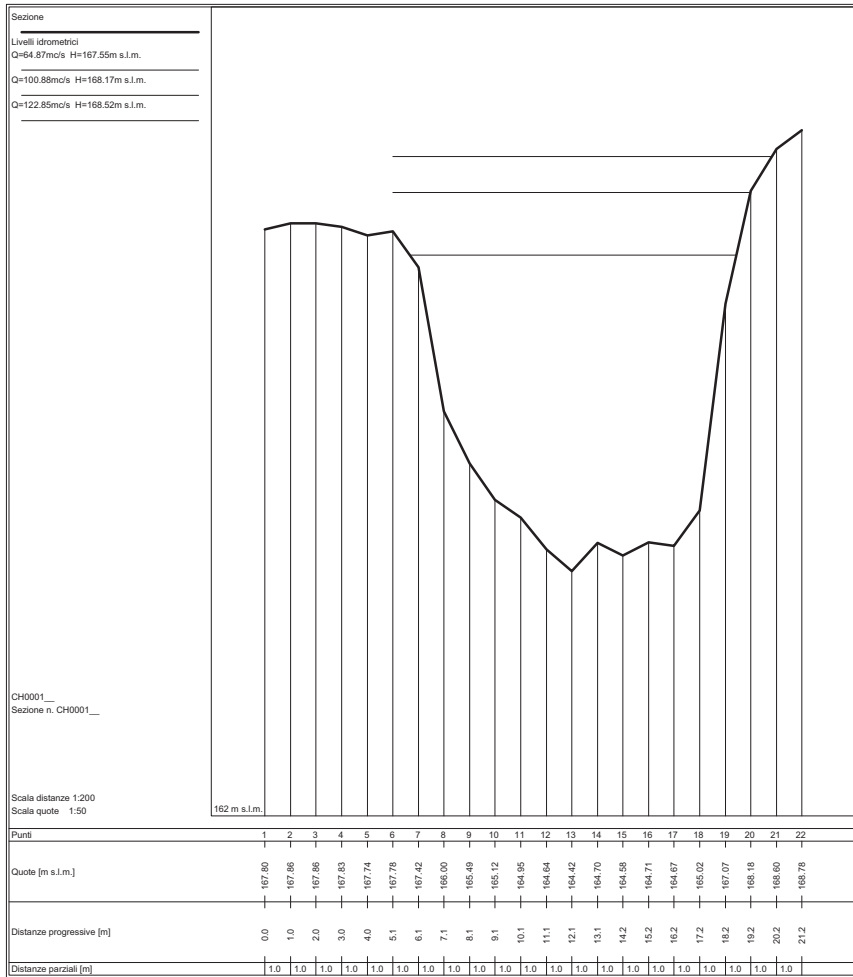


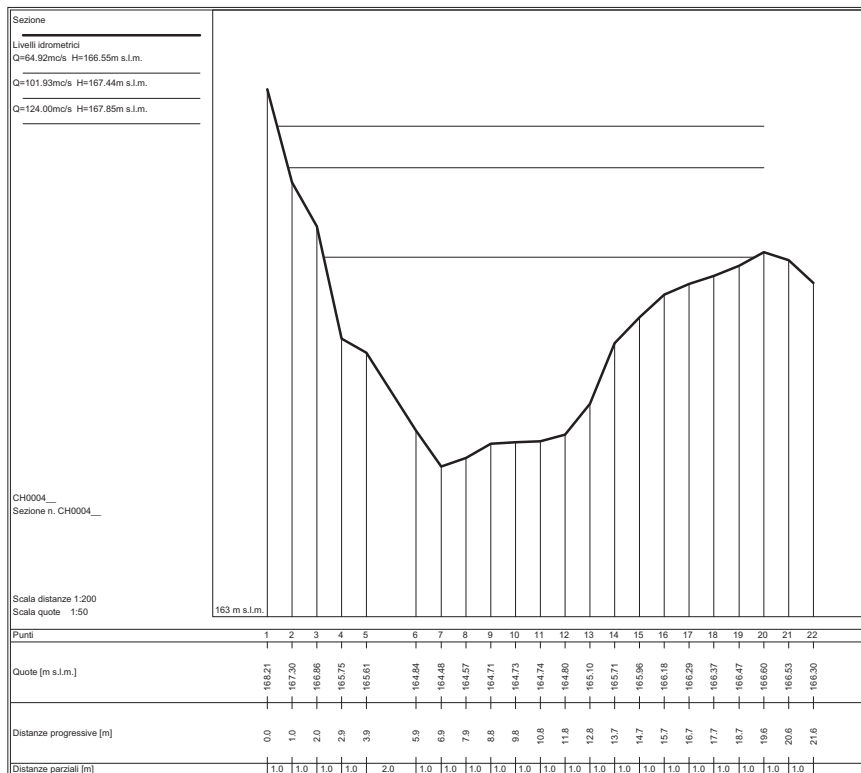
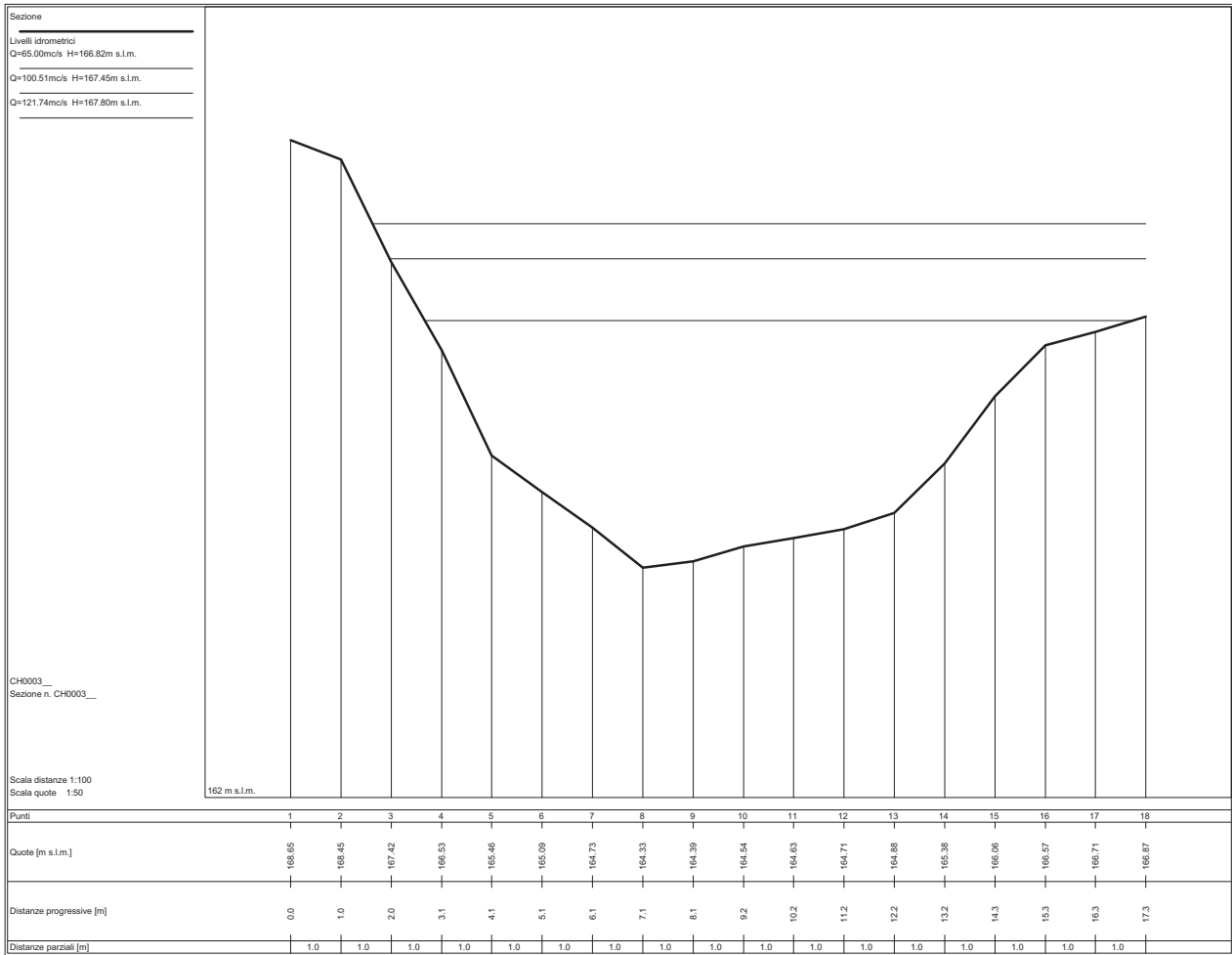


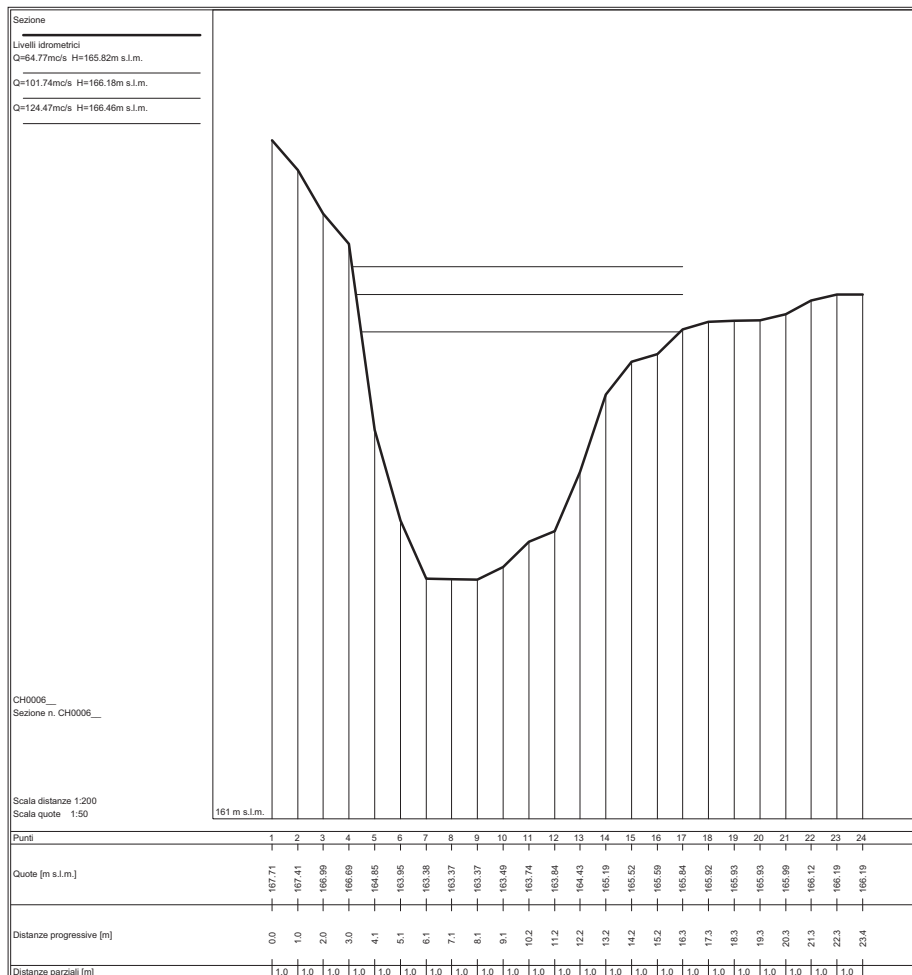
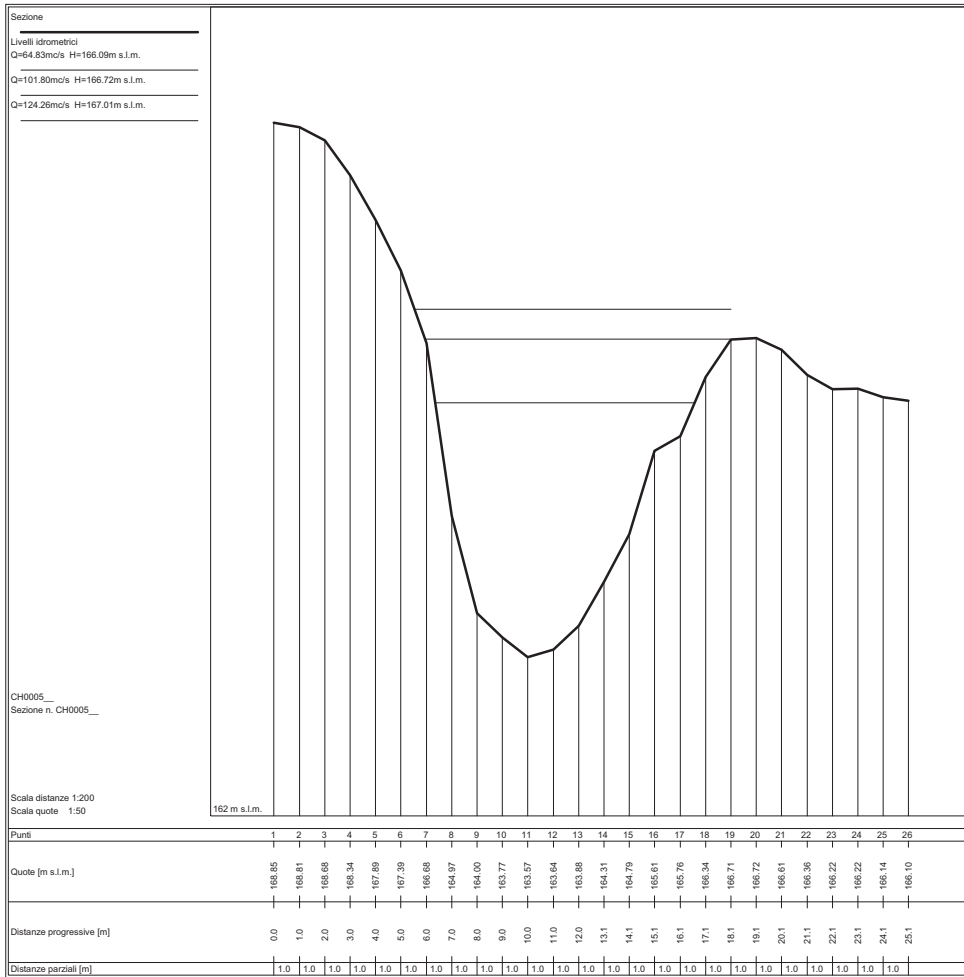


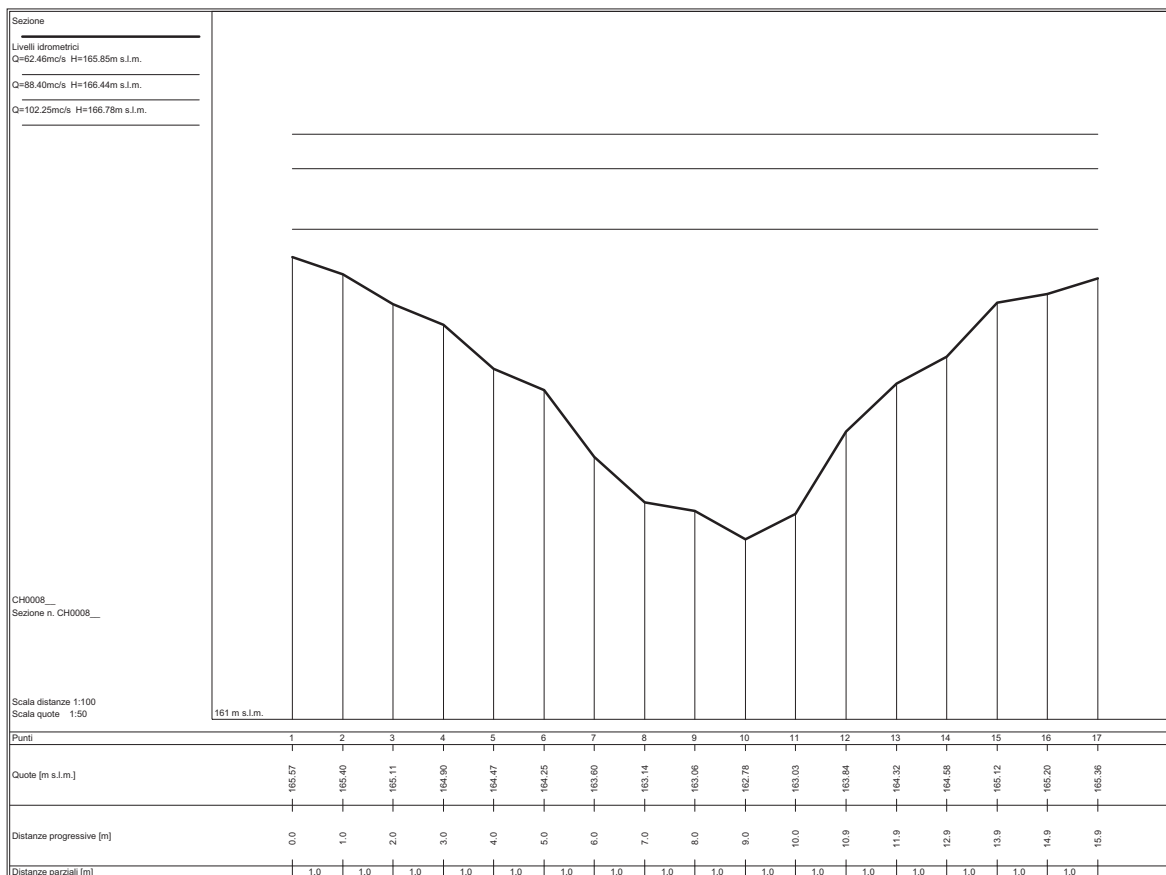
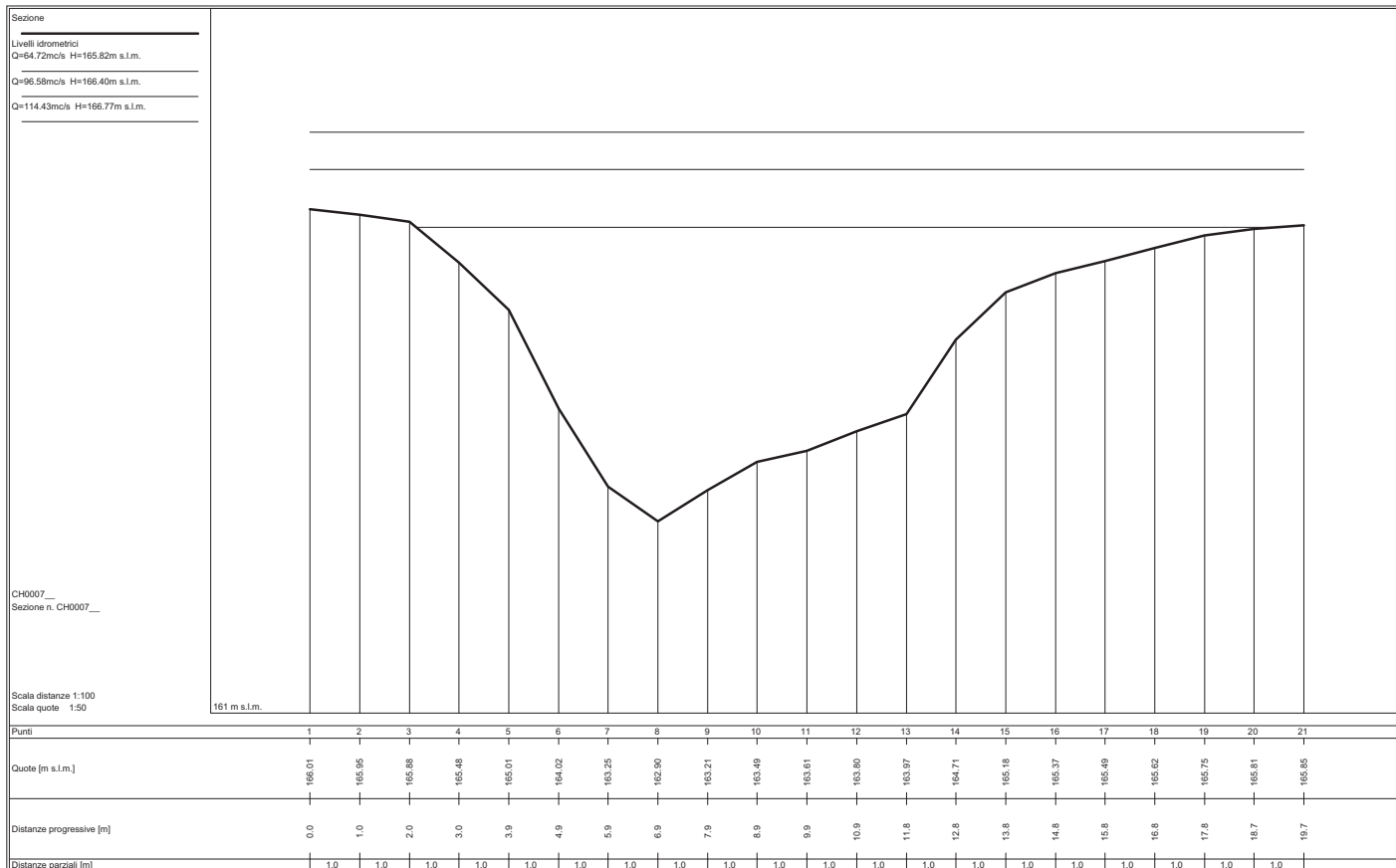
STATO ATTUALE

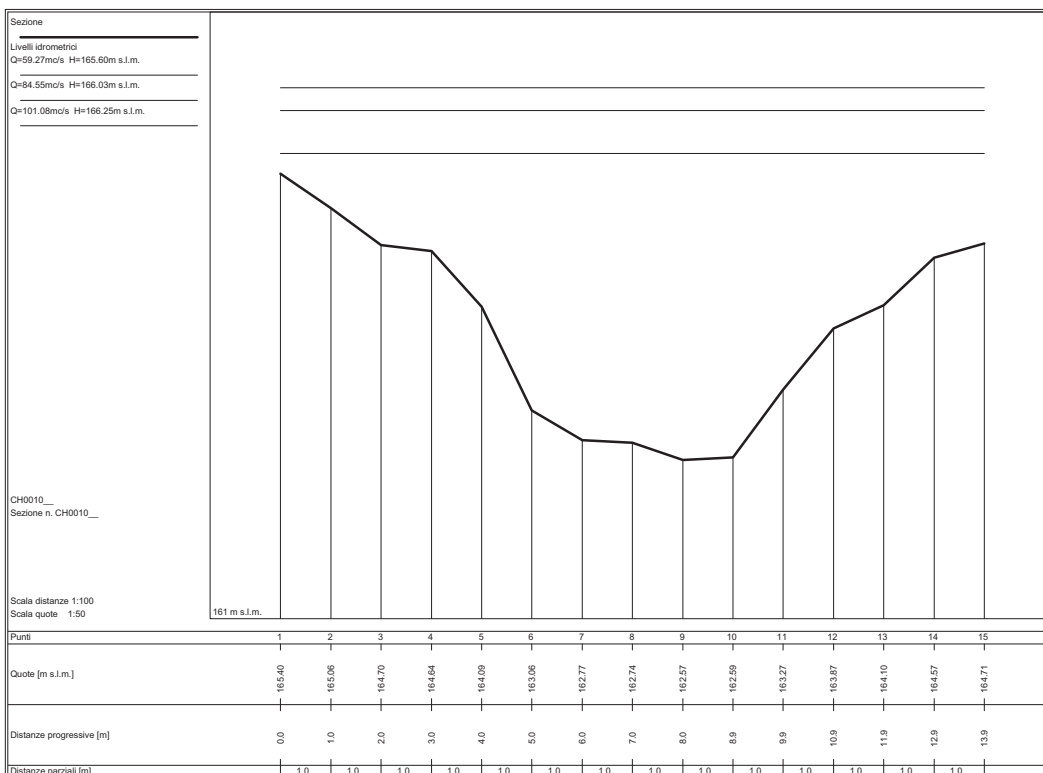
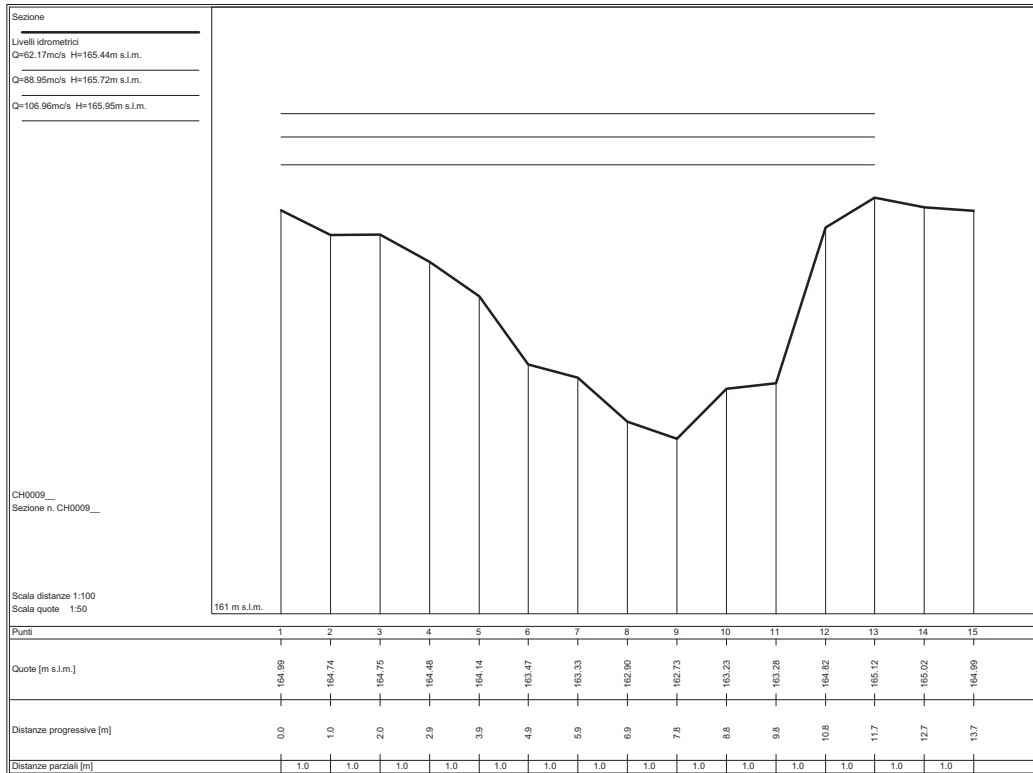
Sezioni fluviali 05 - RICCHI – Chiesimone_01

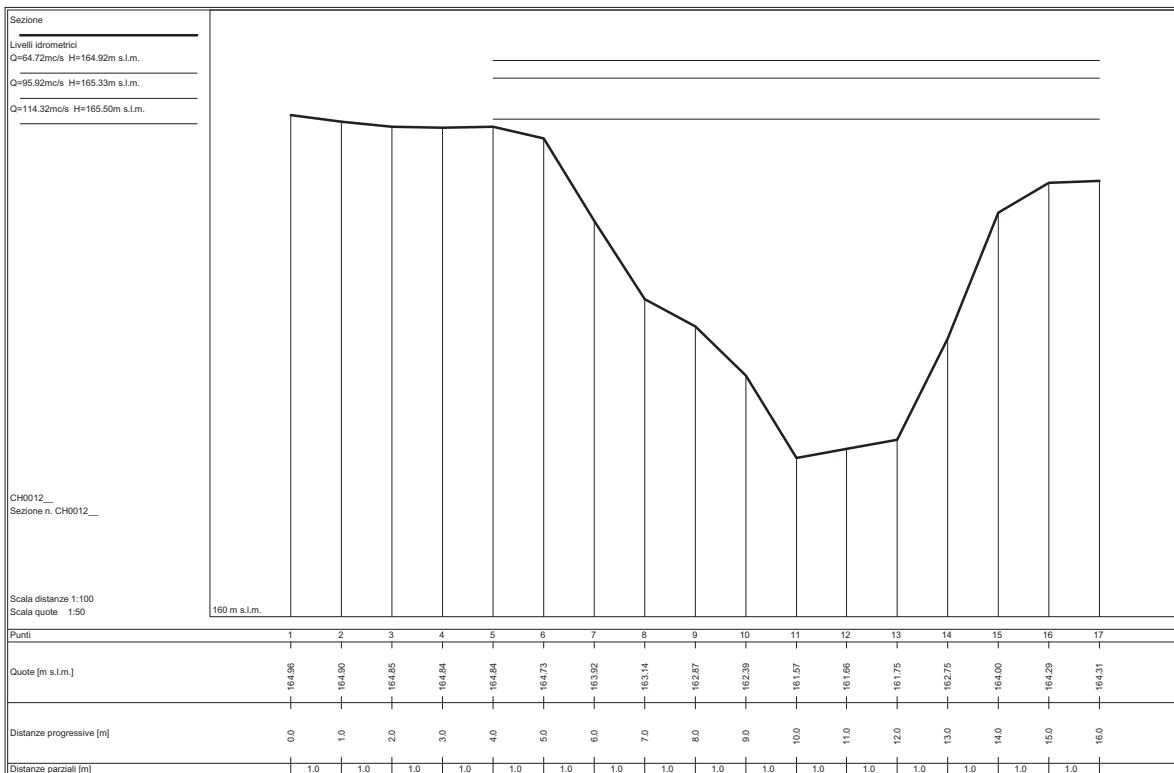
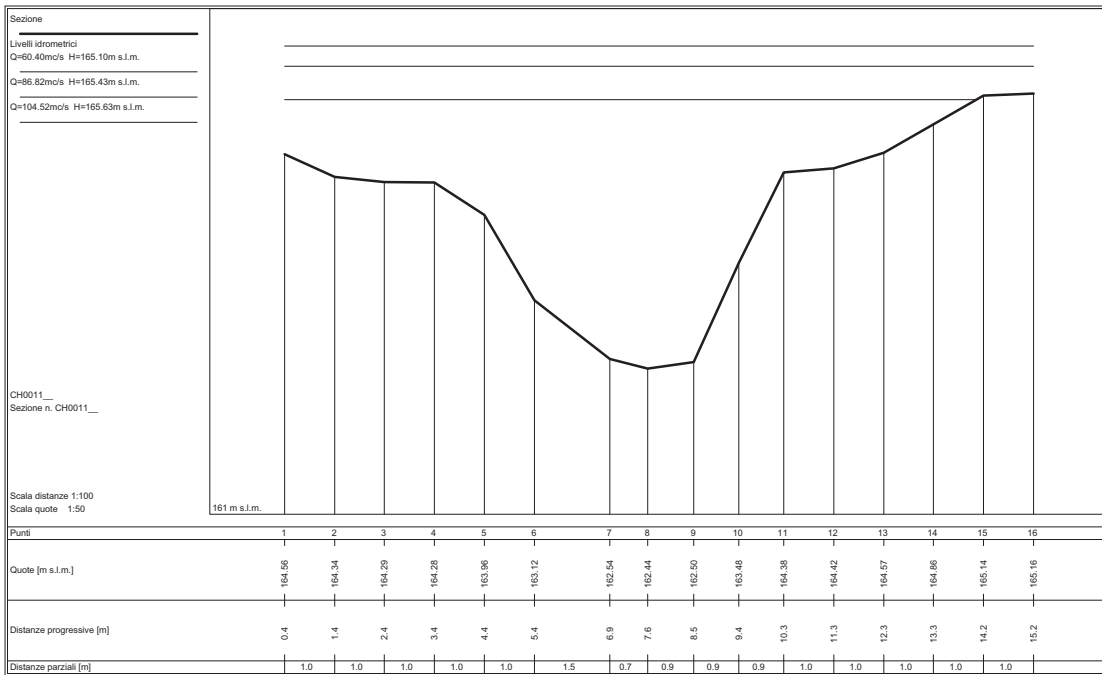


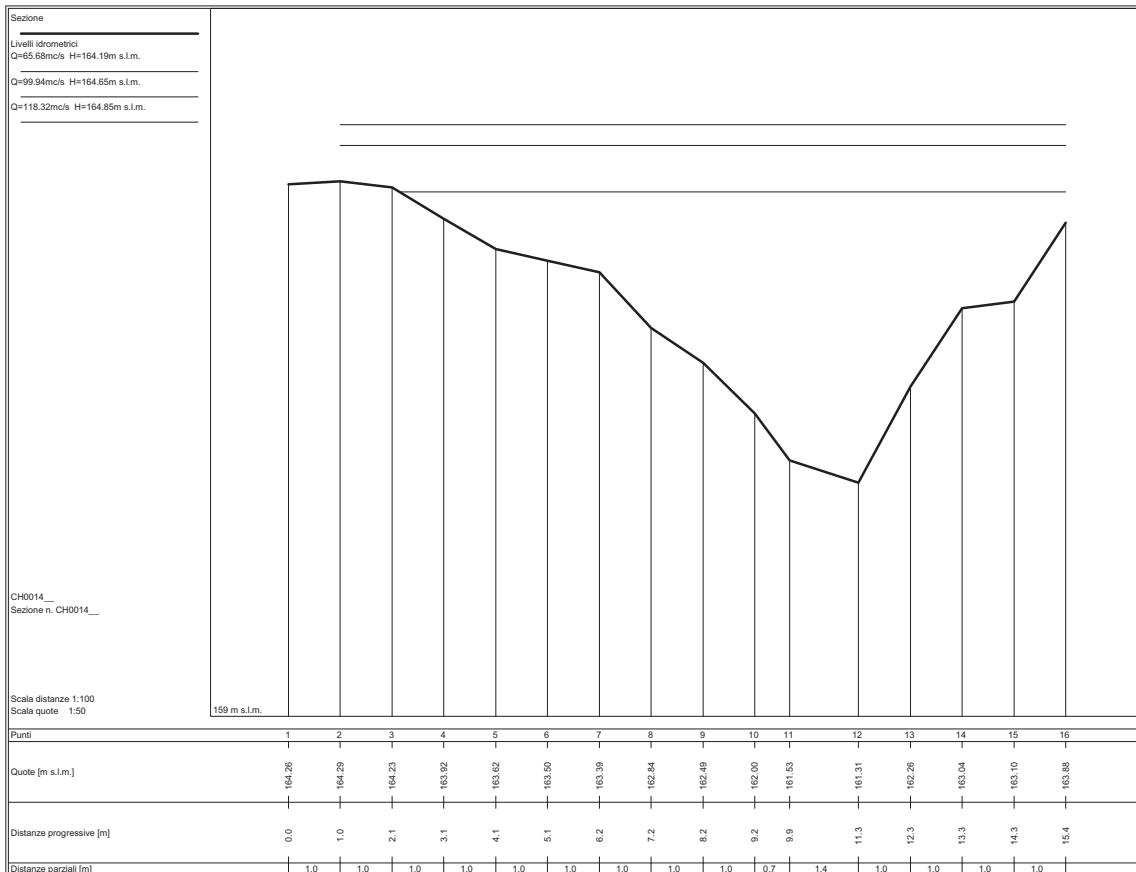
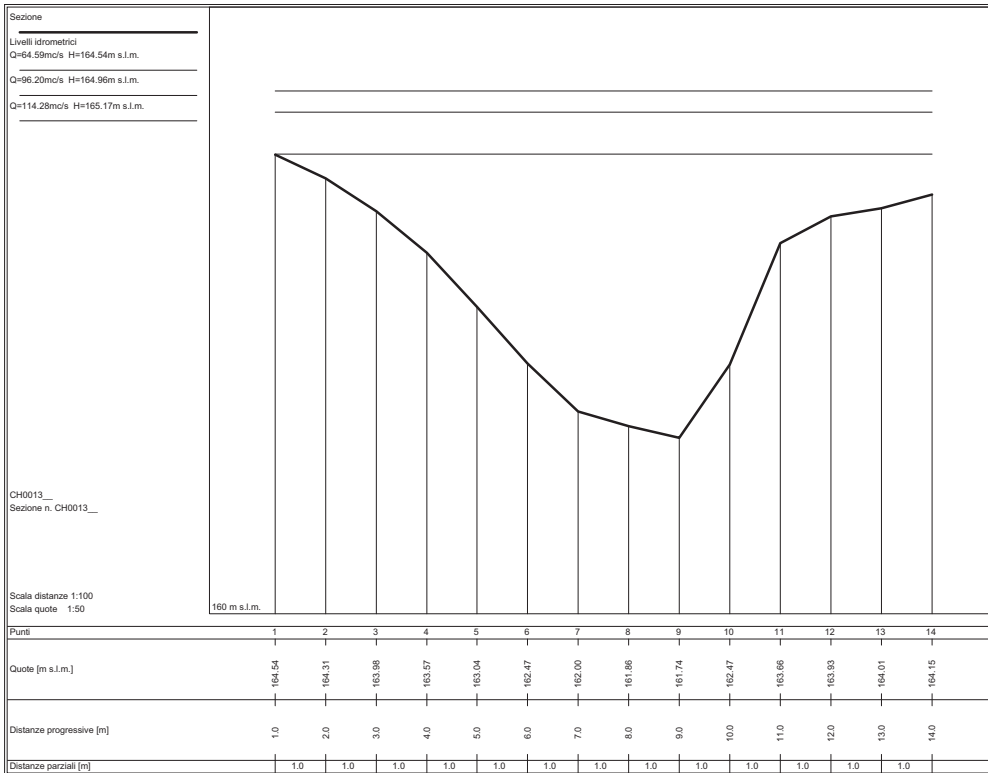


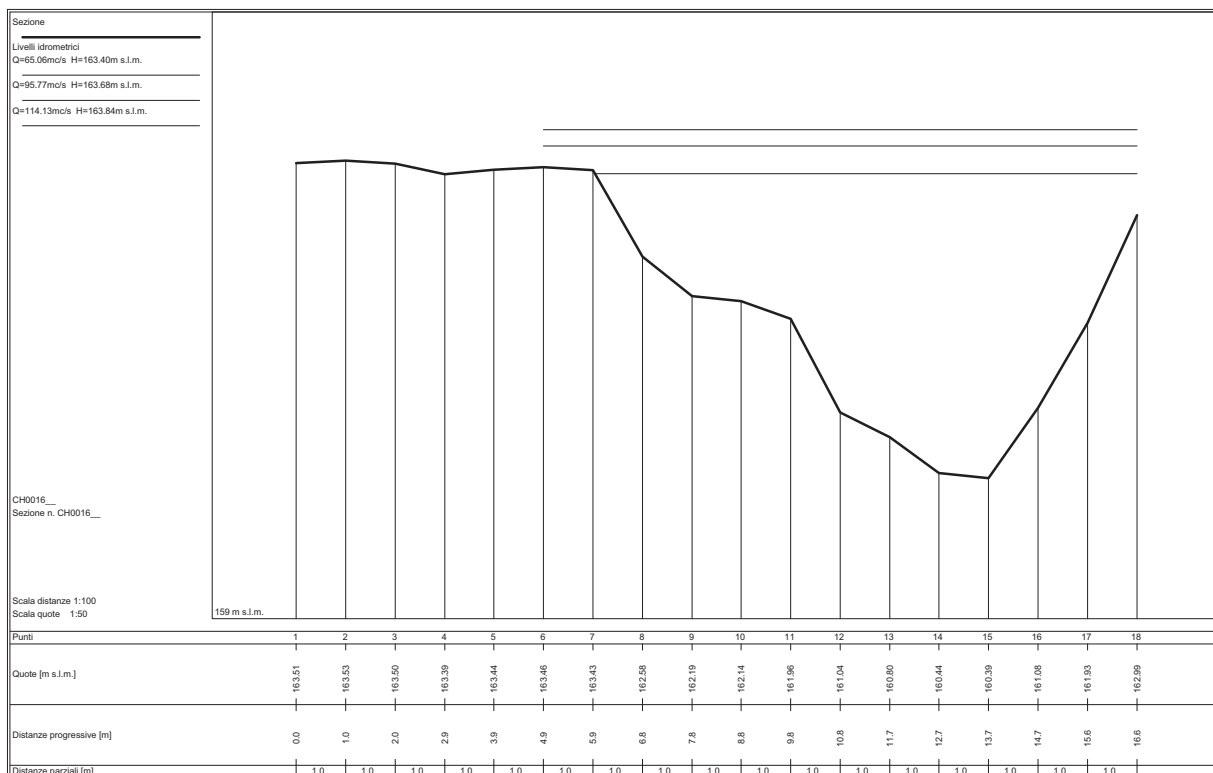
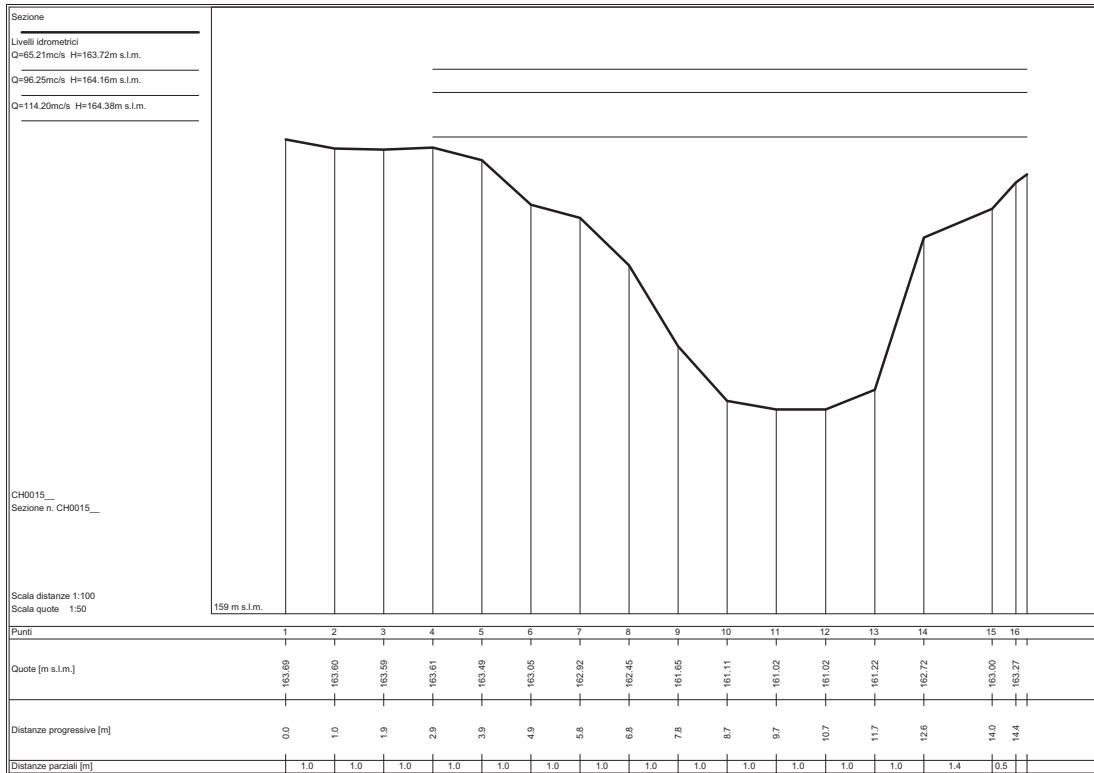


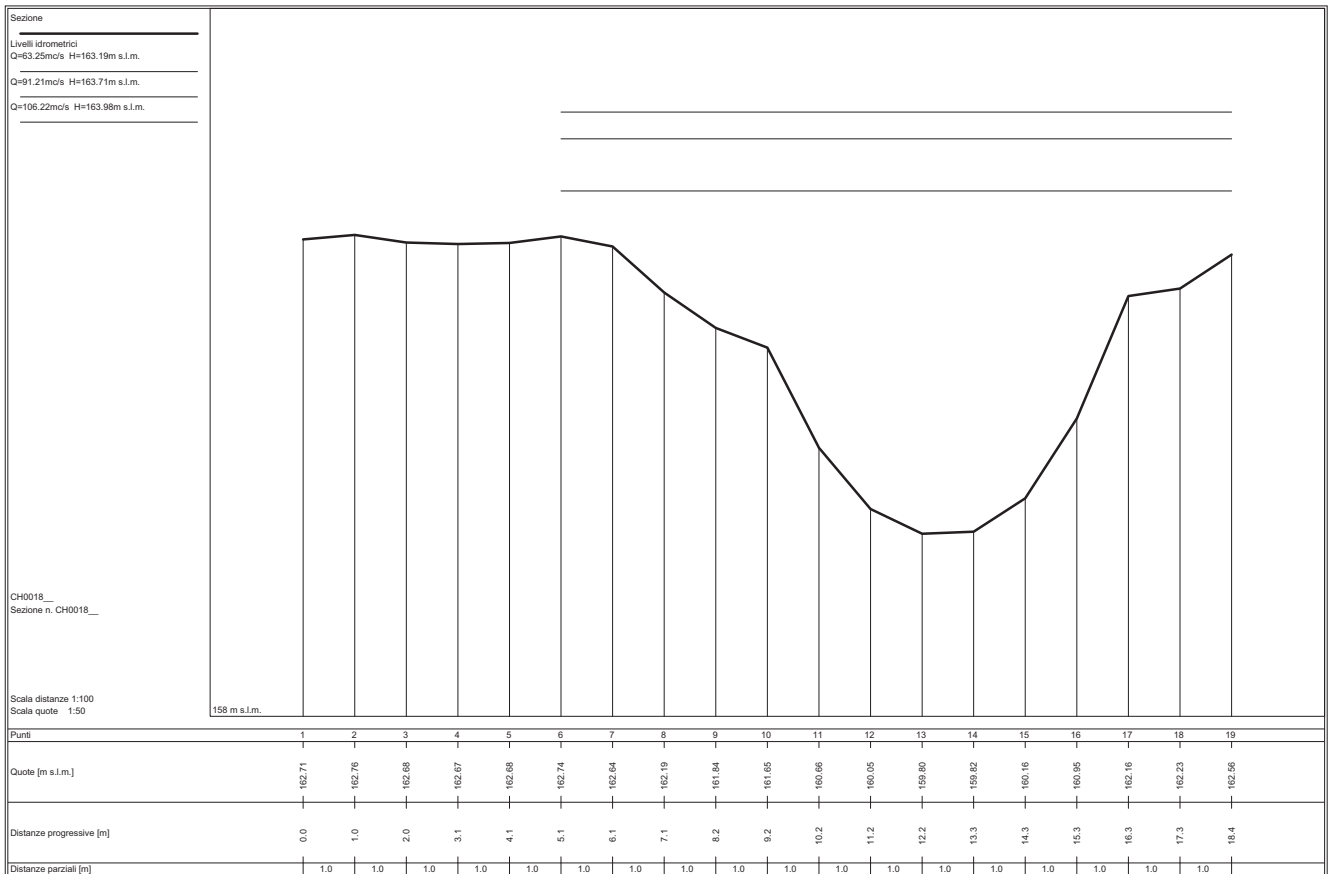
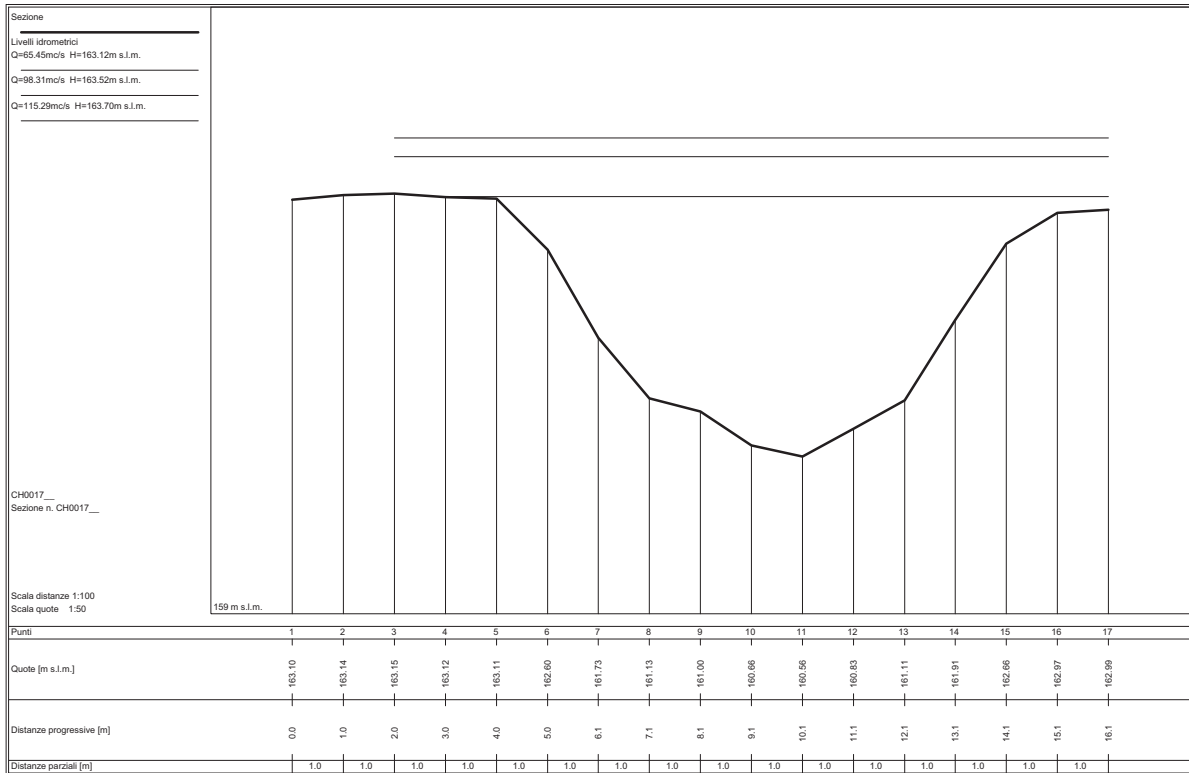


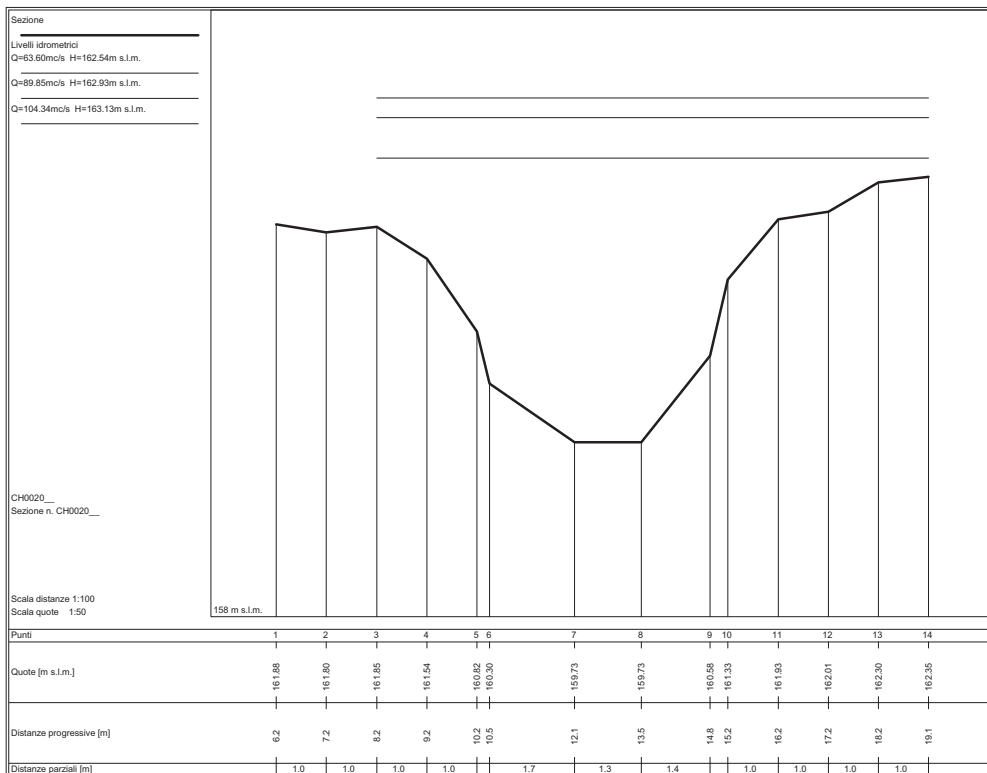
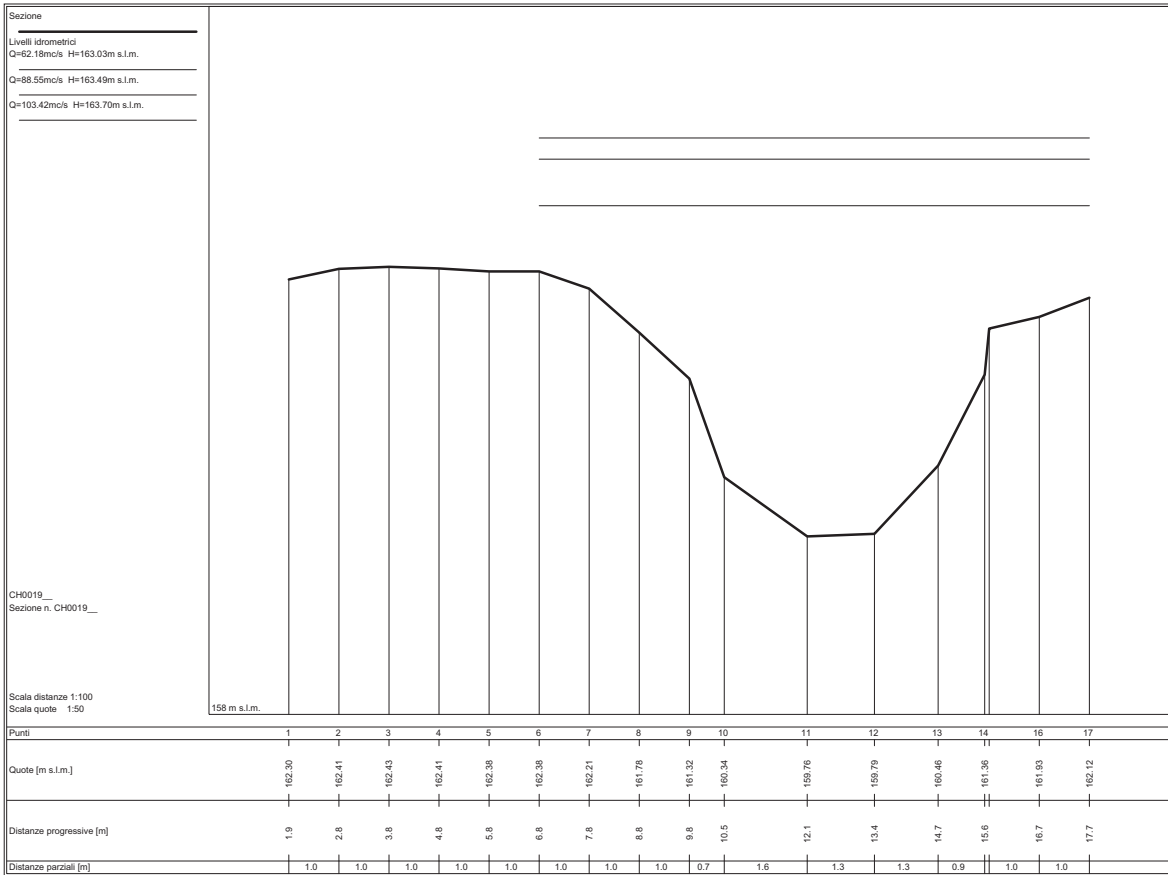


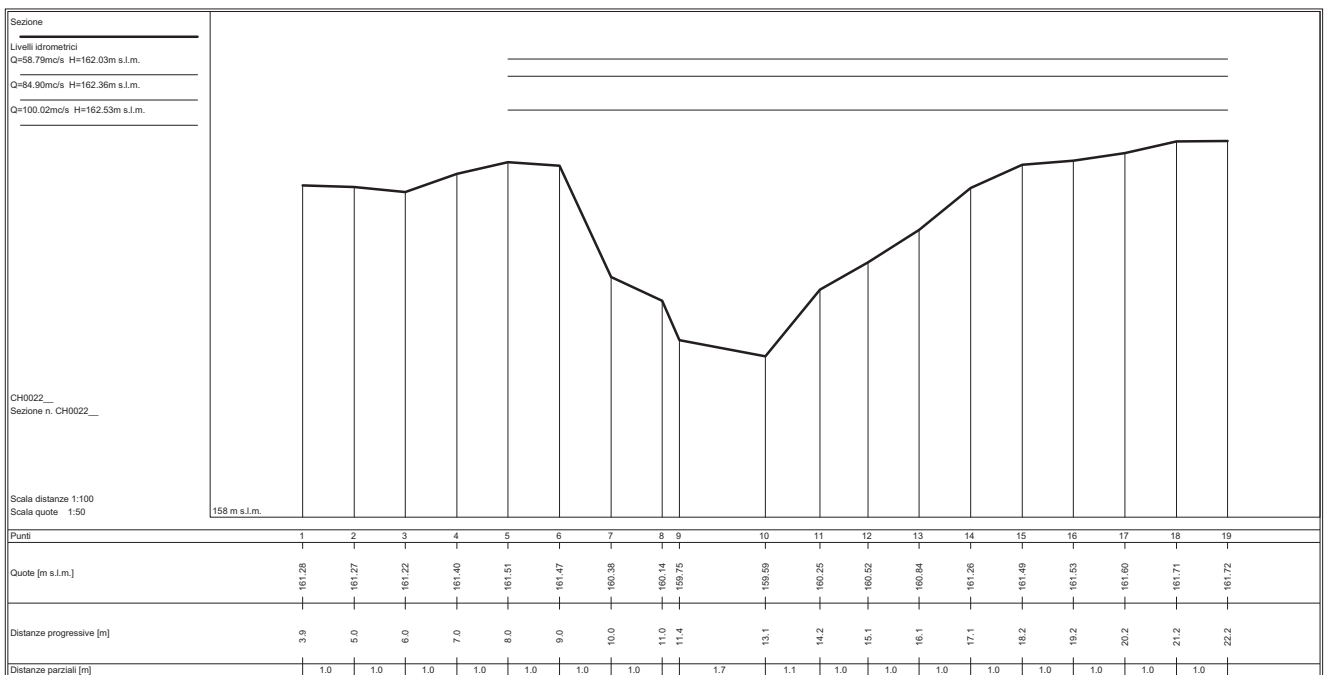
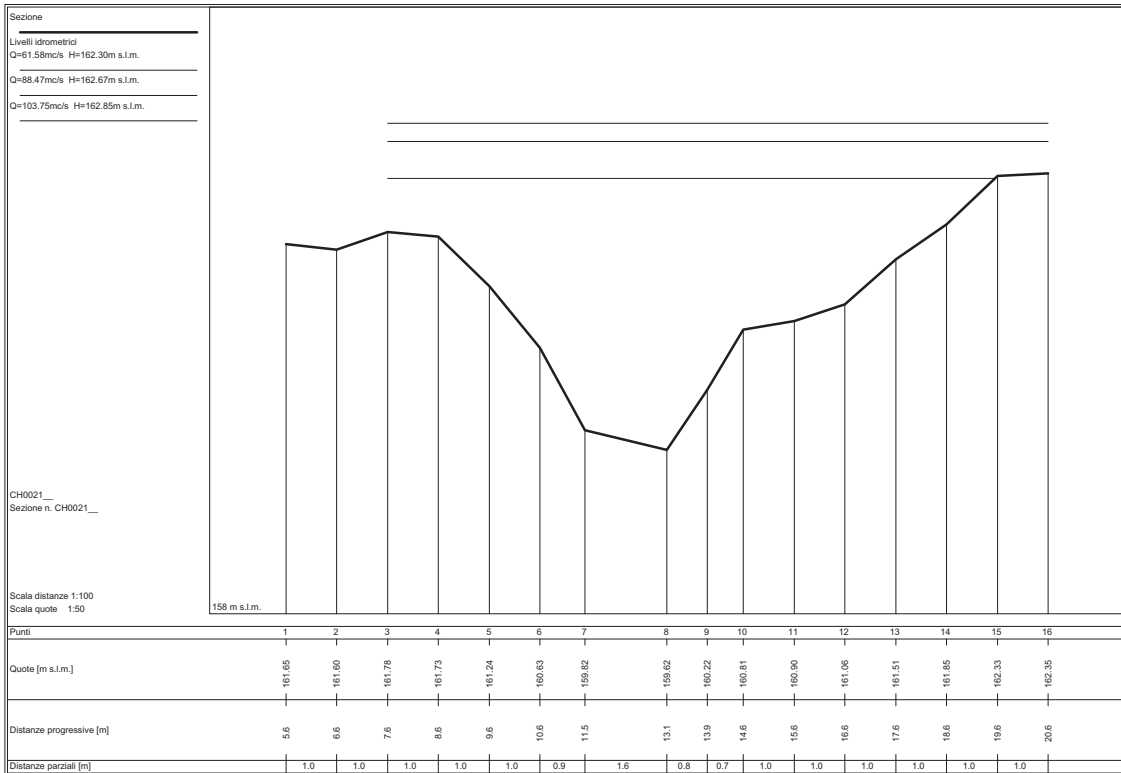


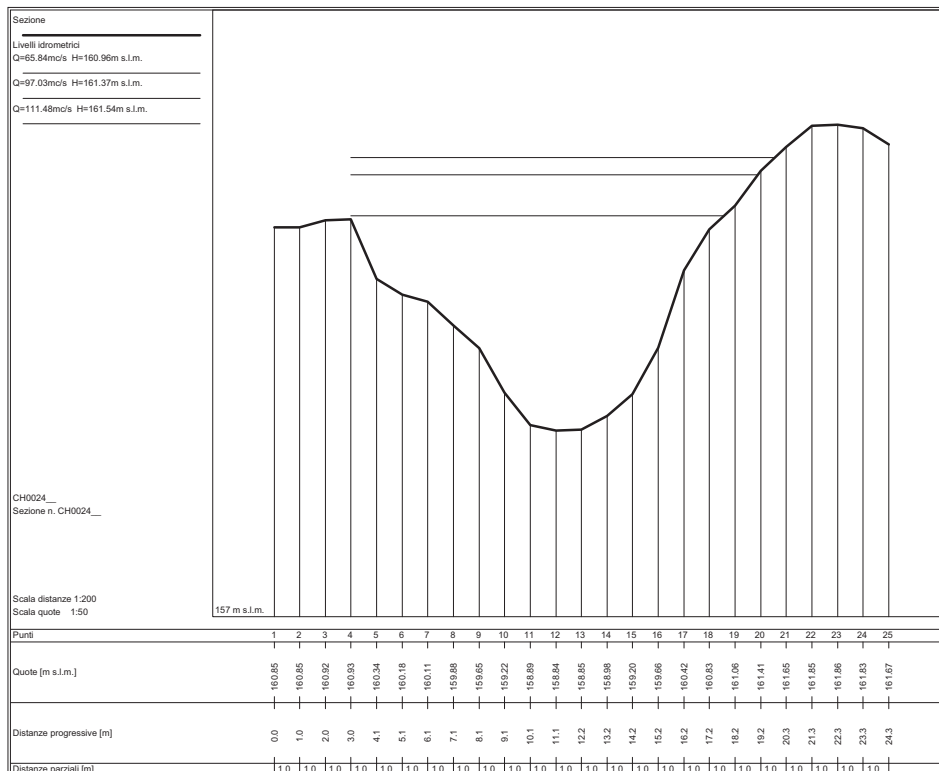
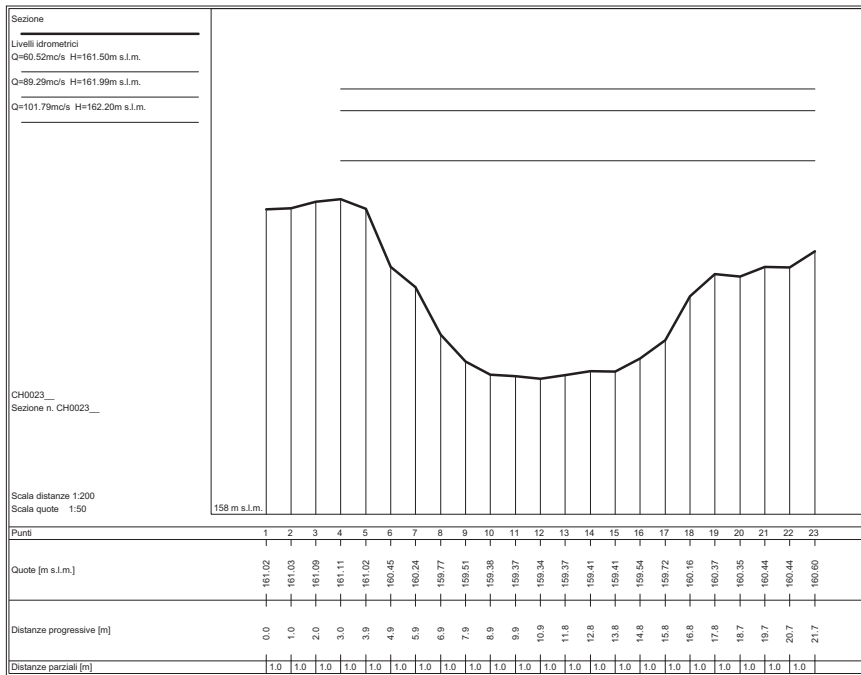


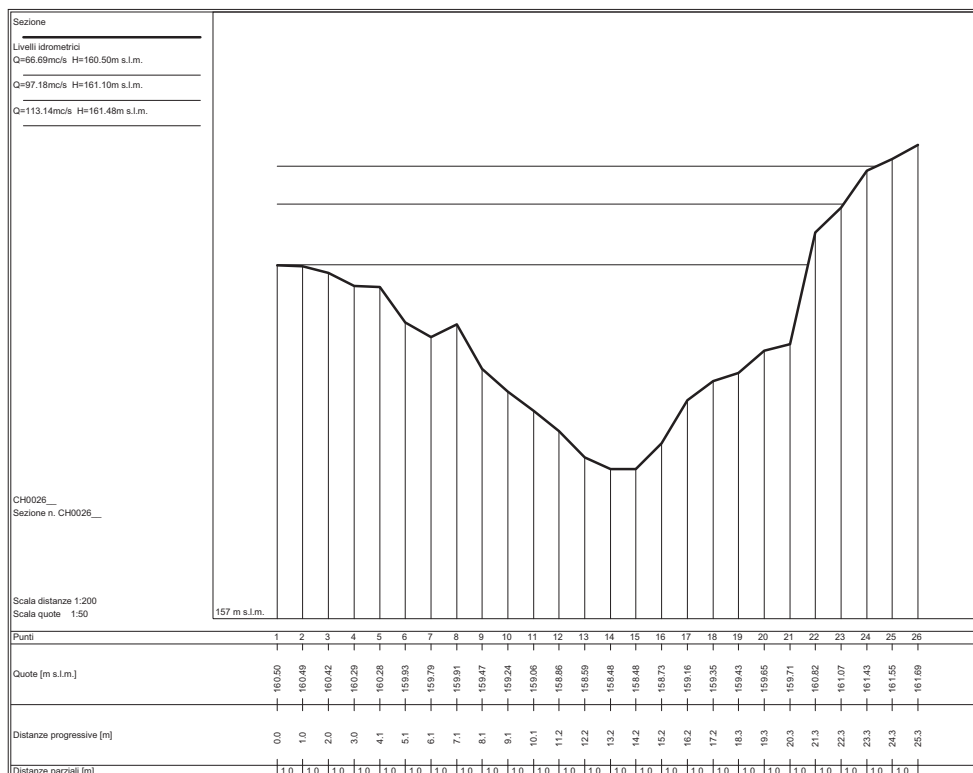
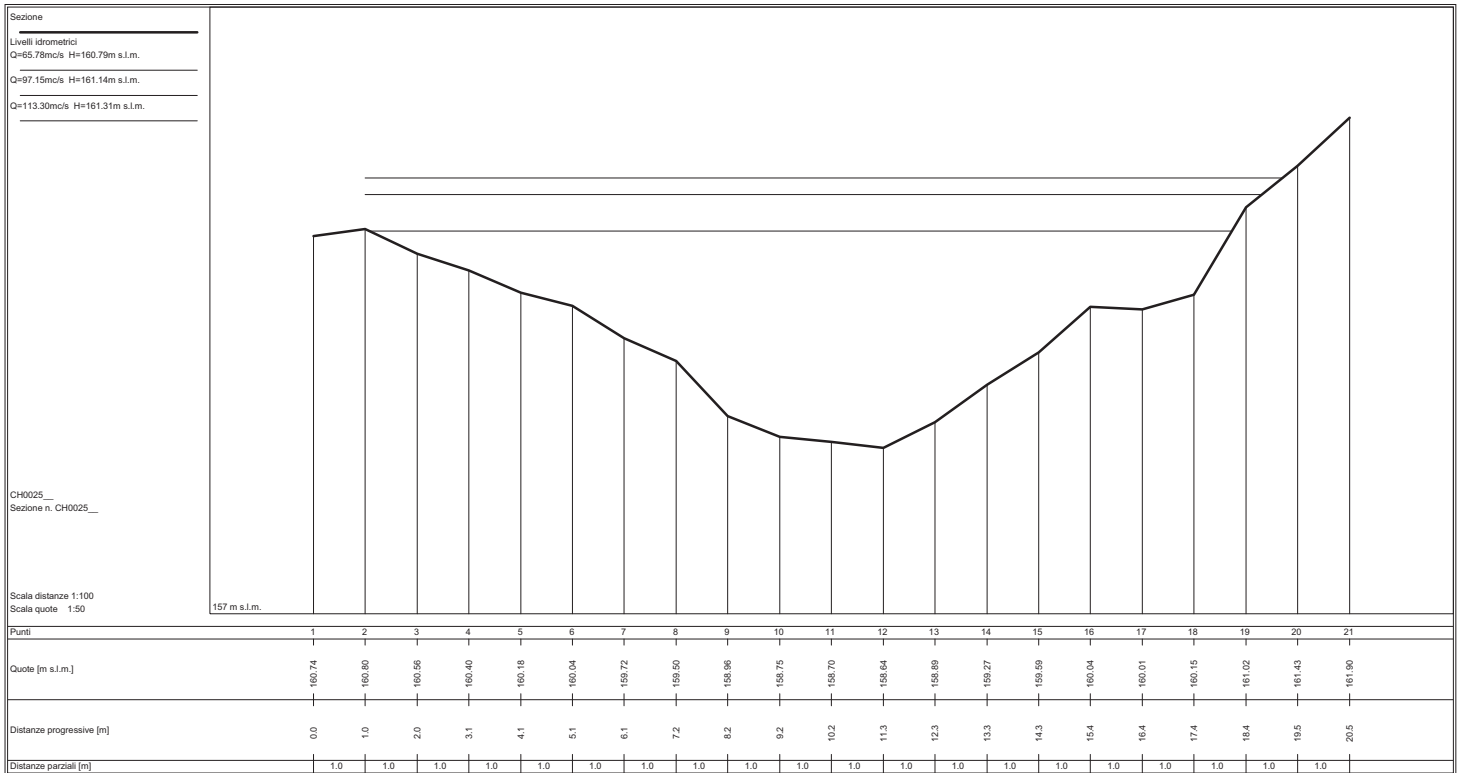


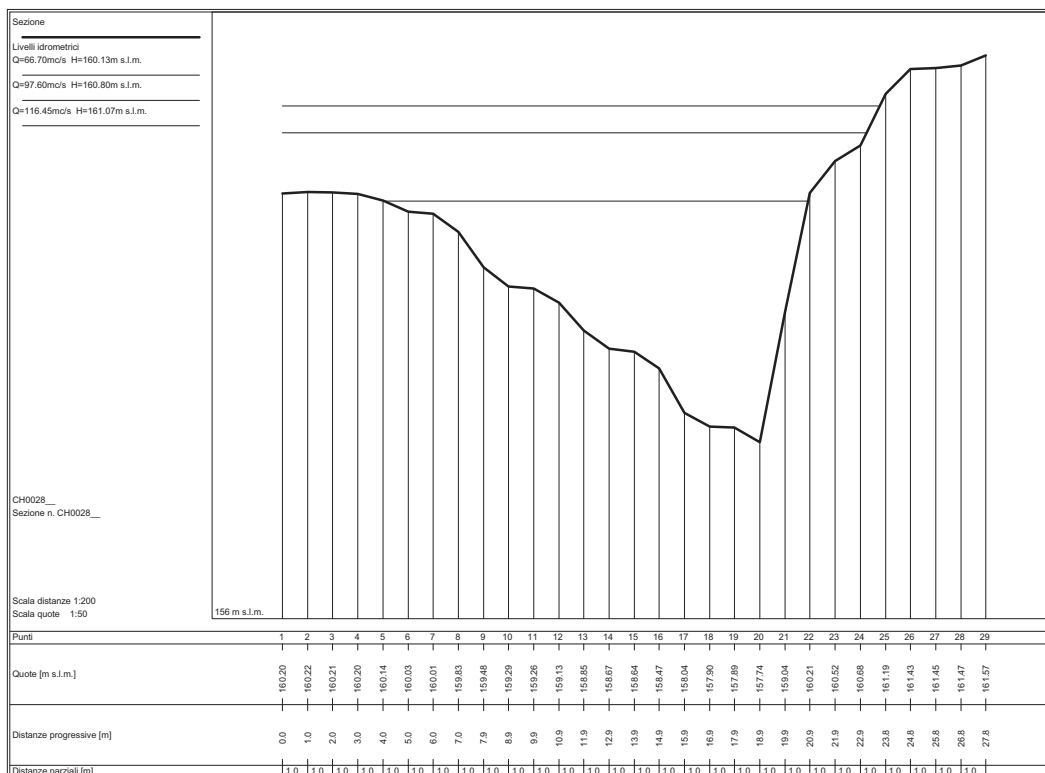
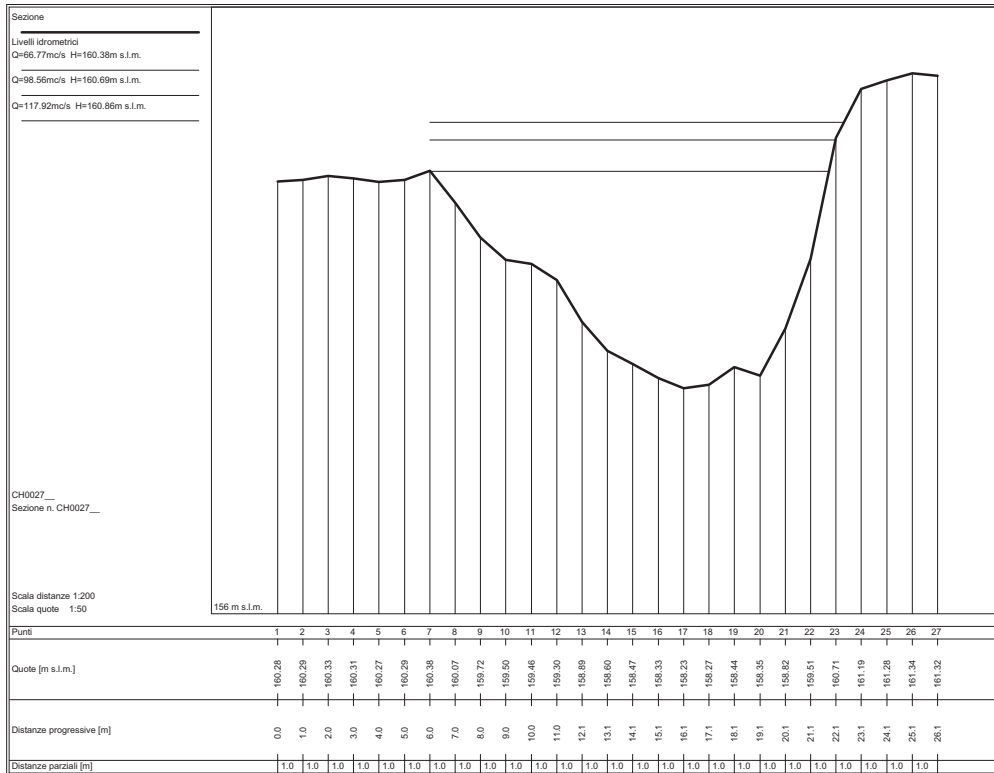


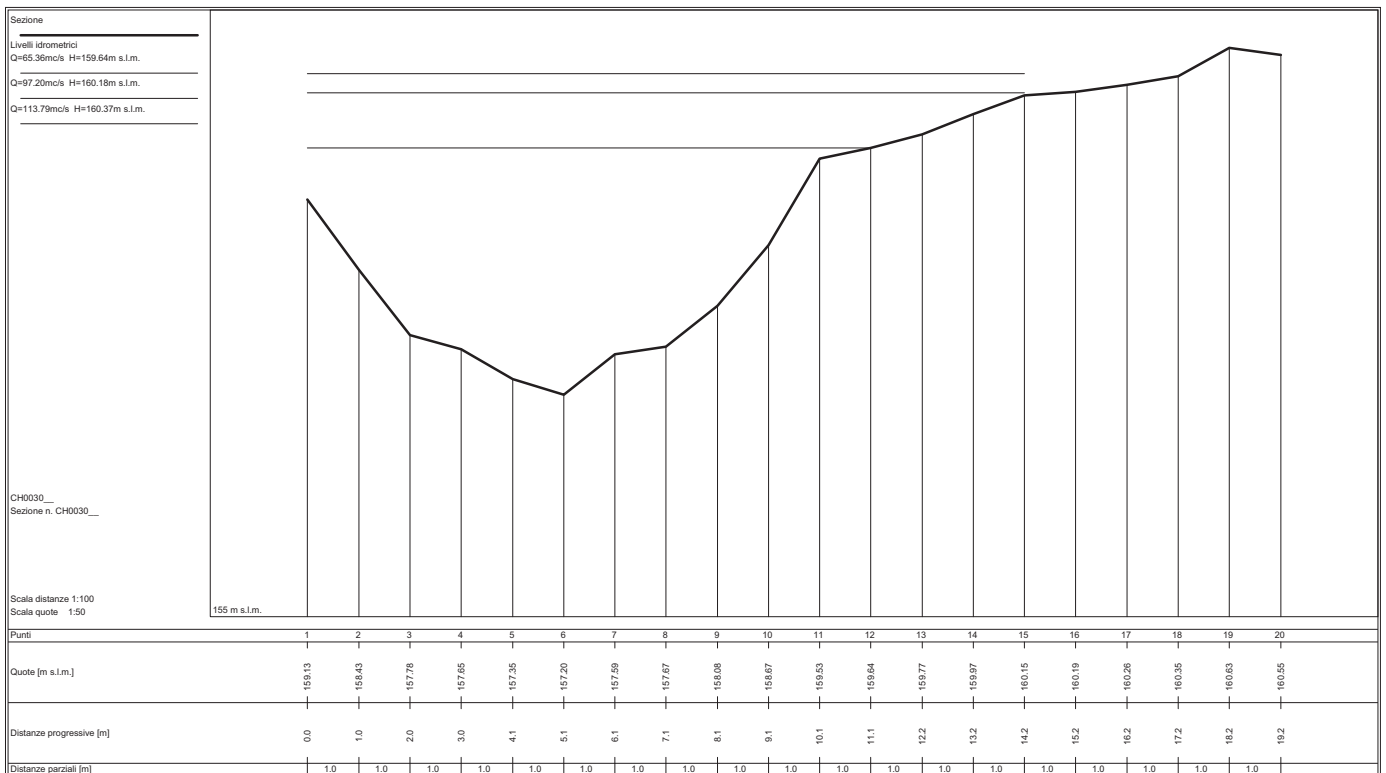
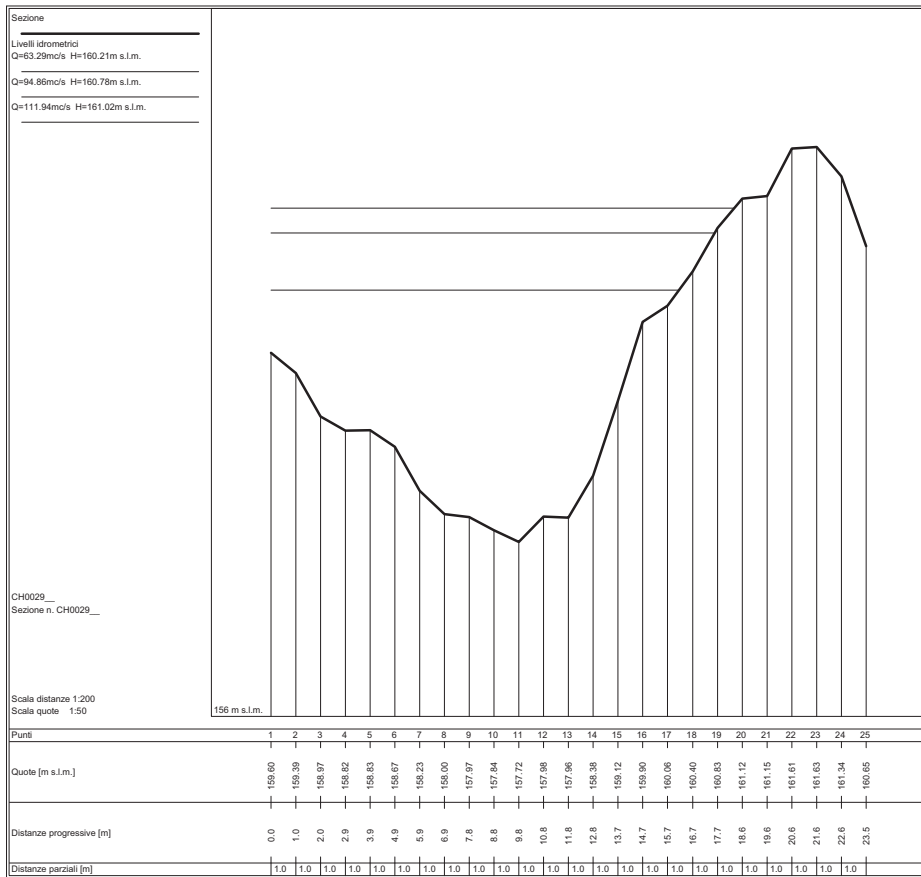


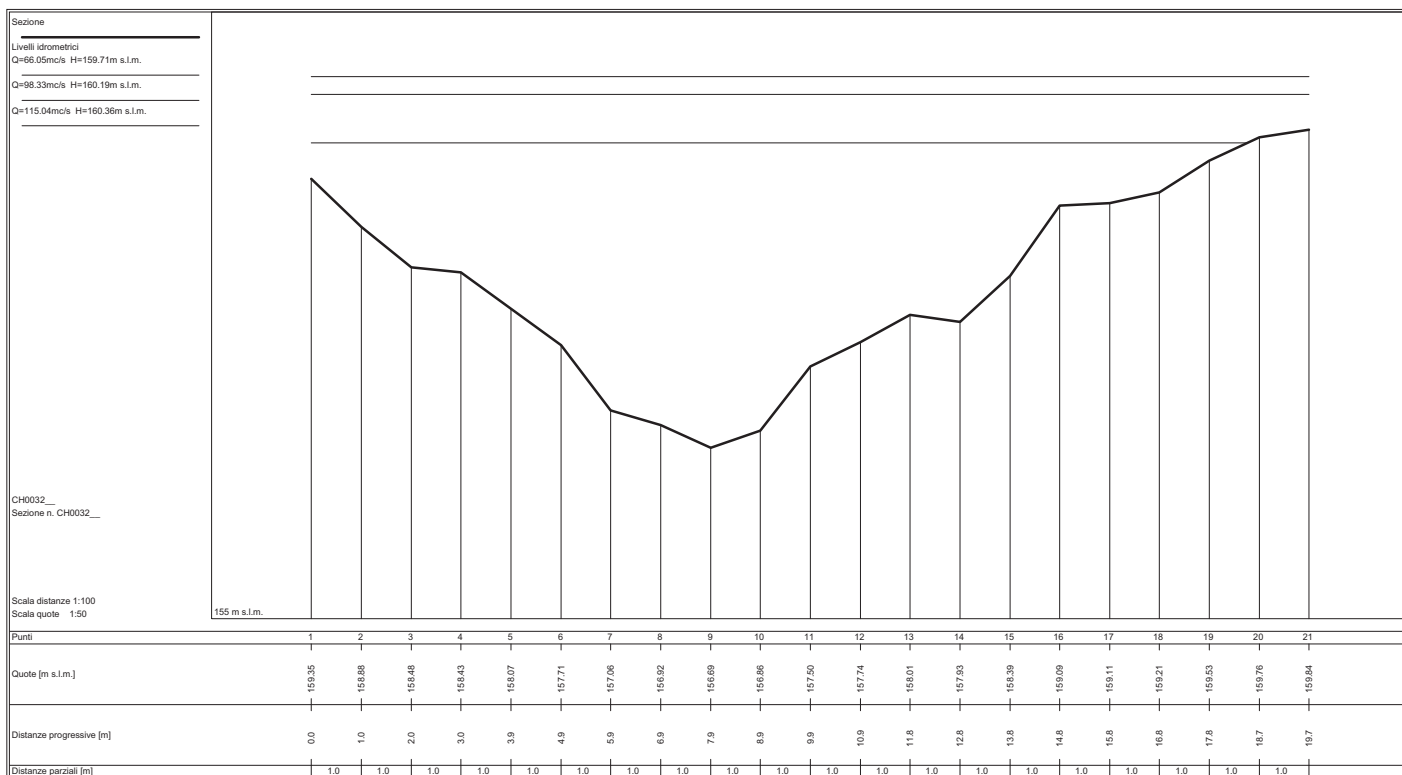
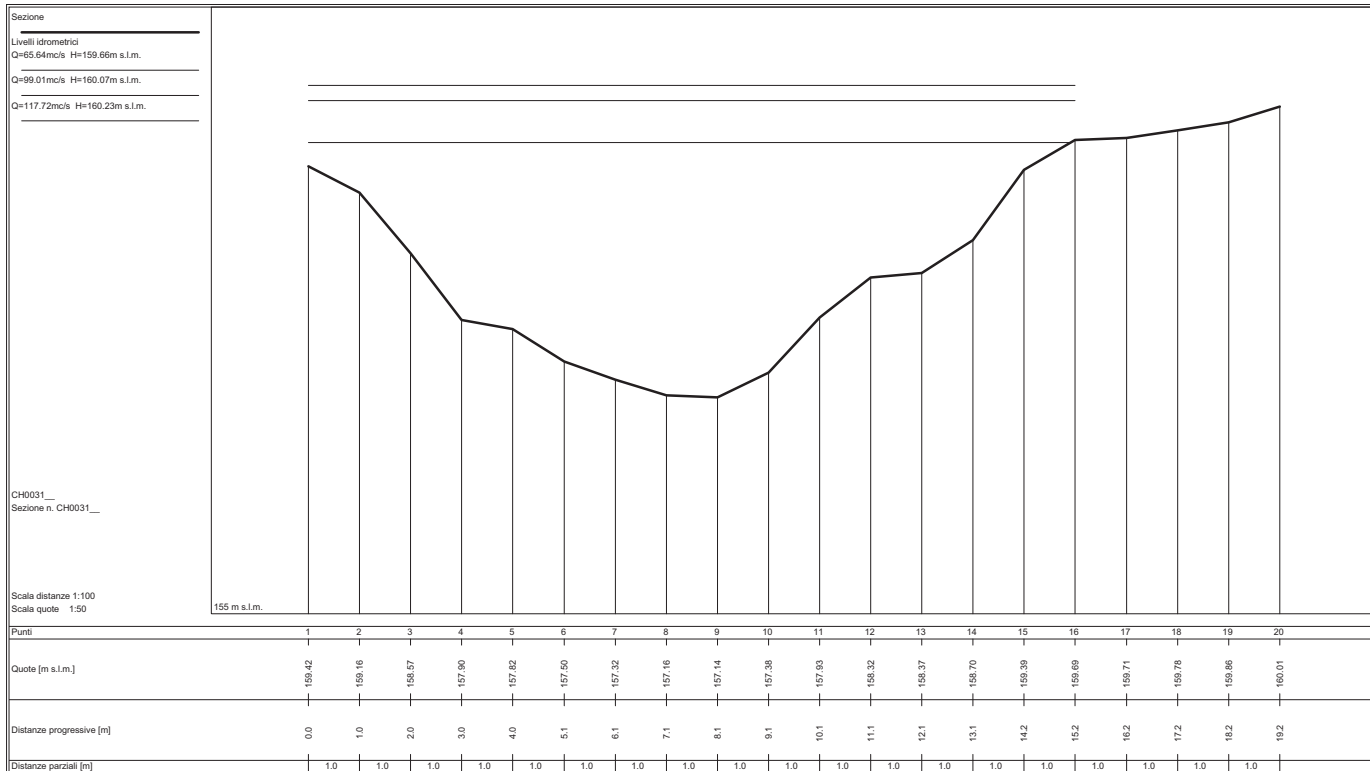


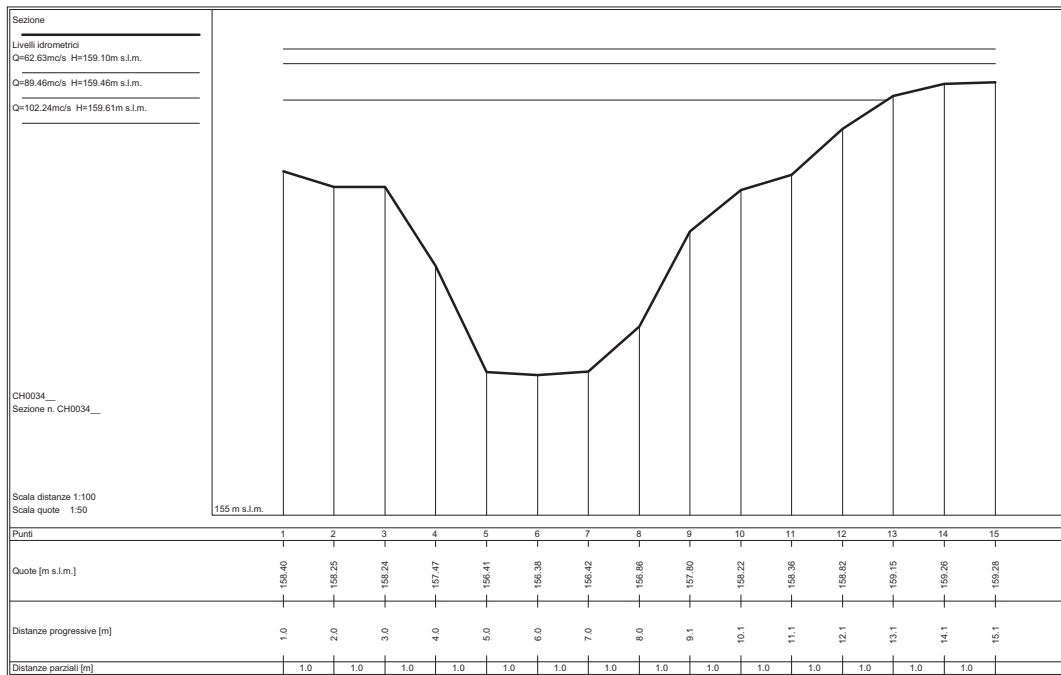
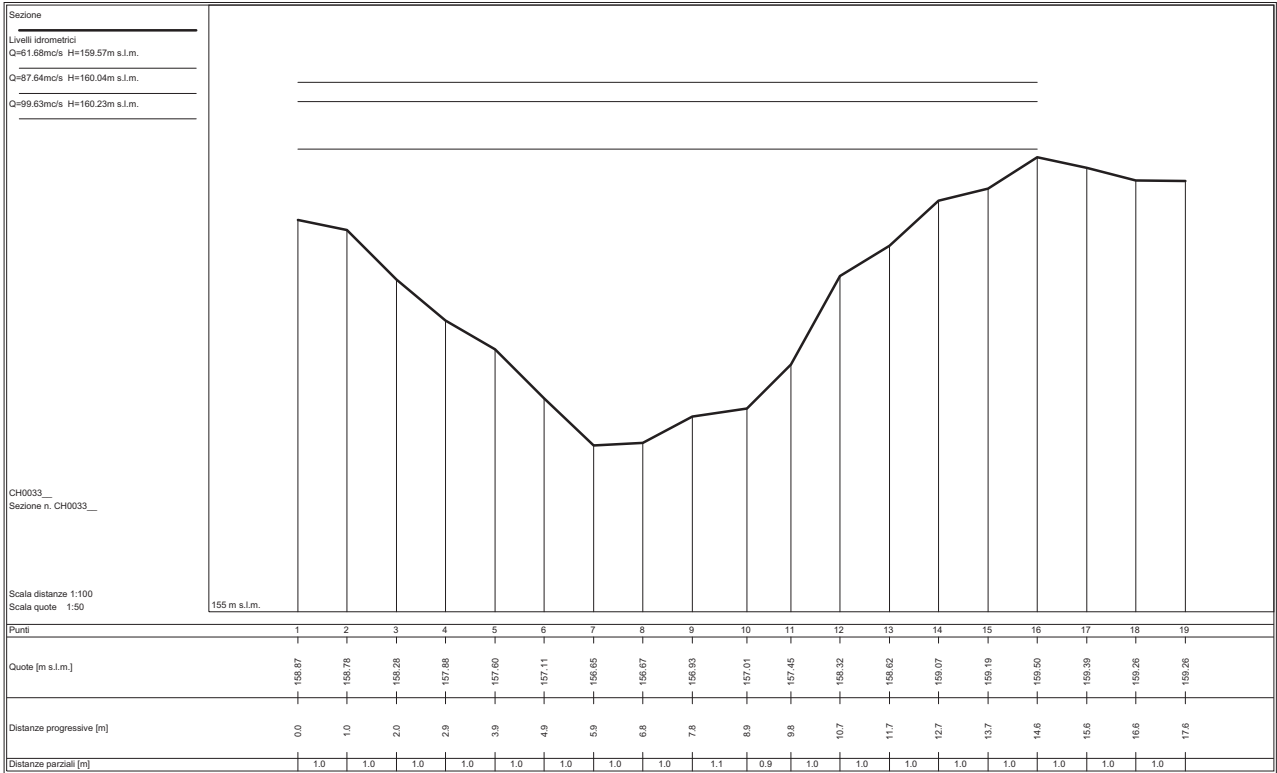


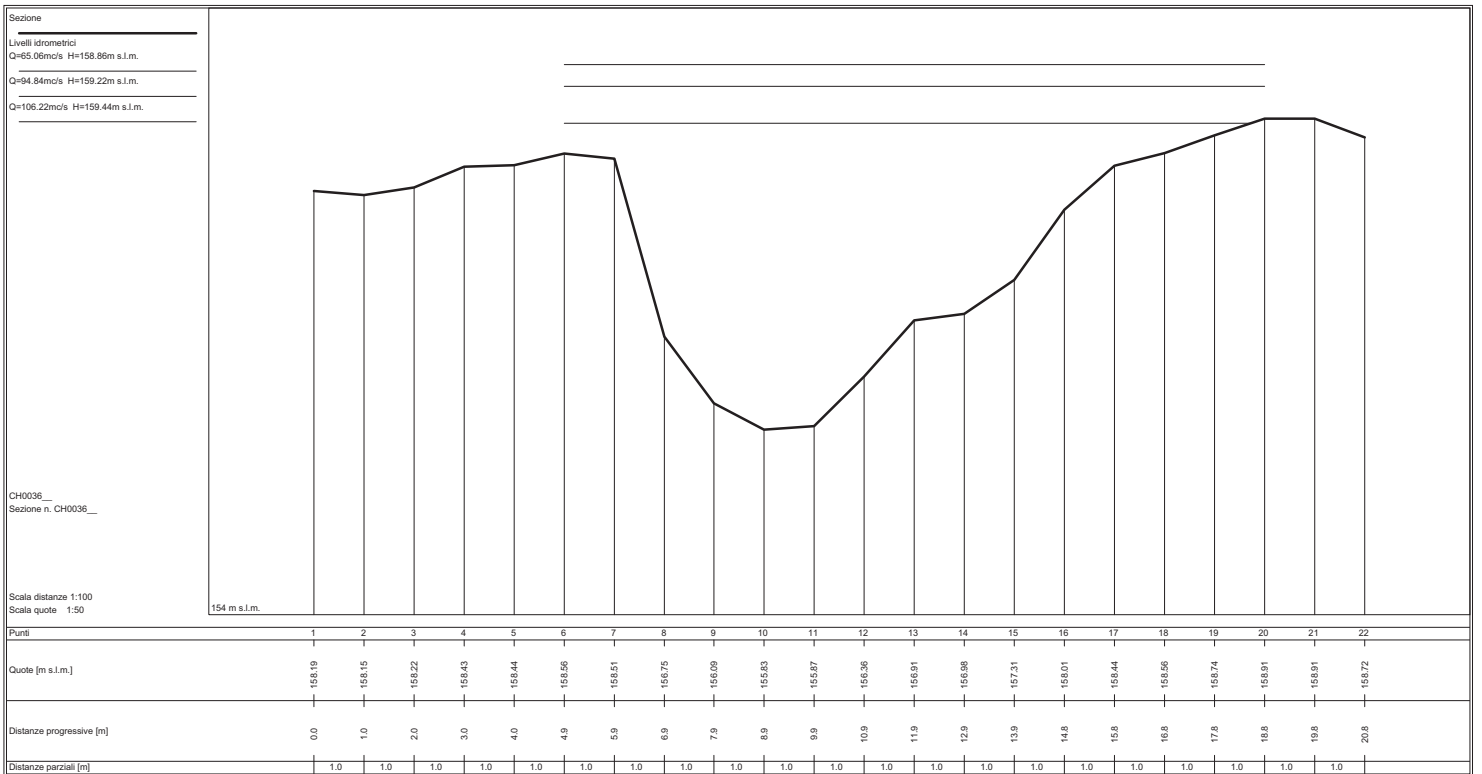
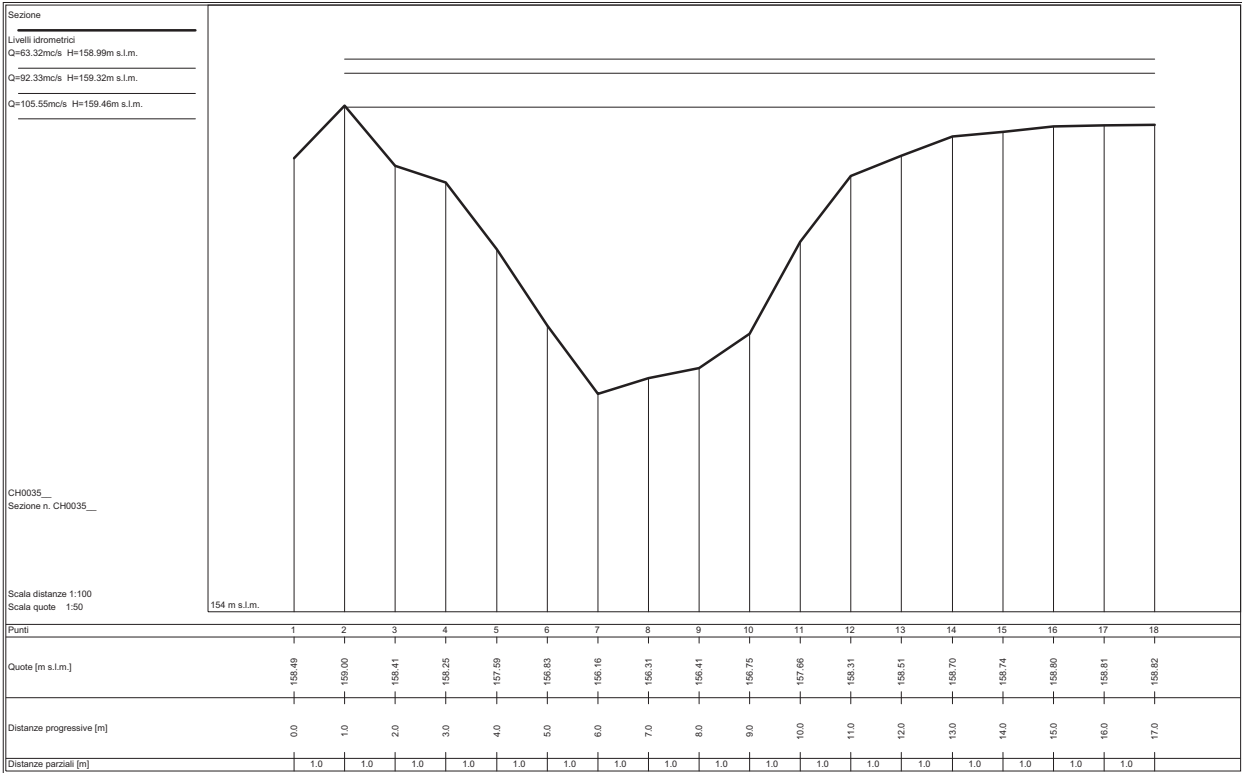


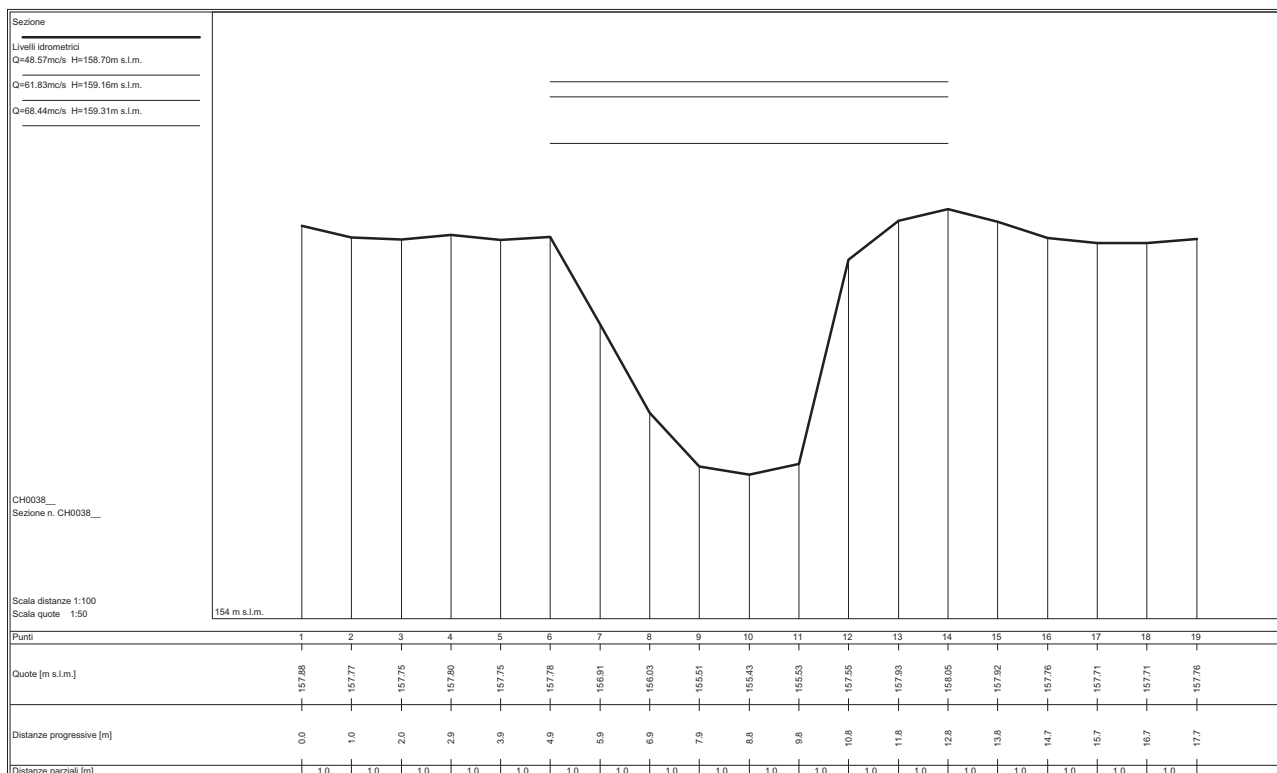
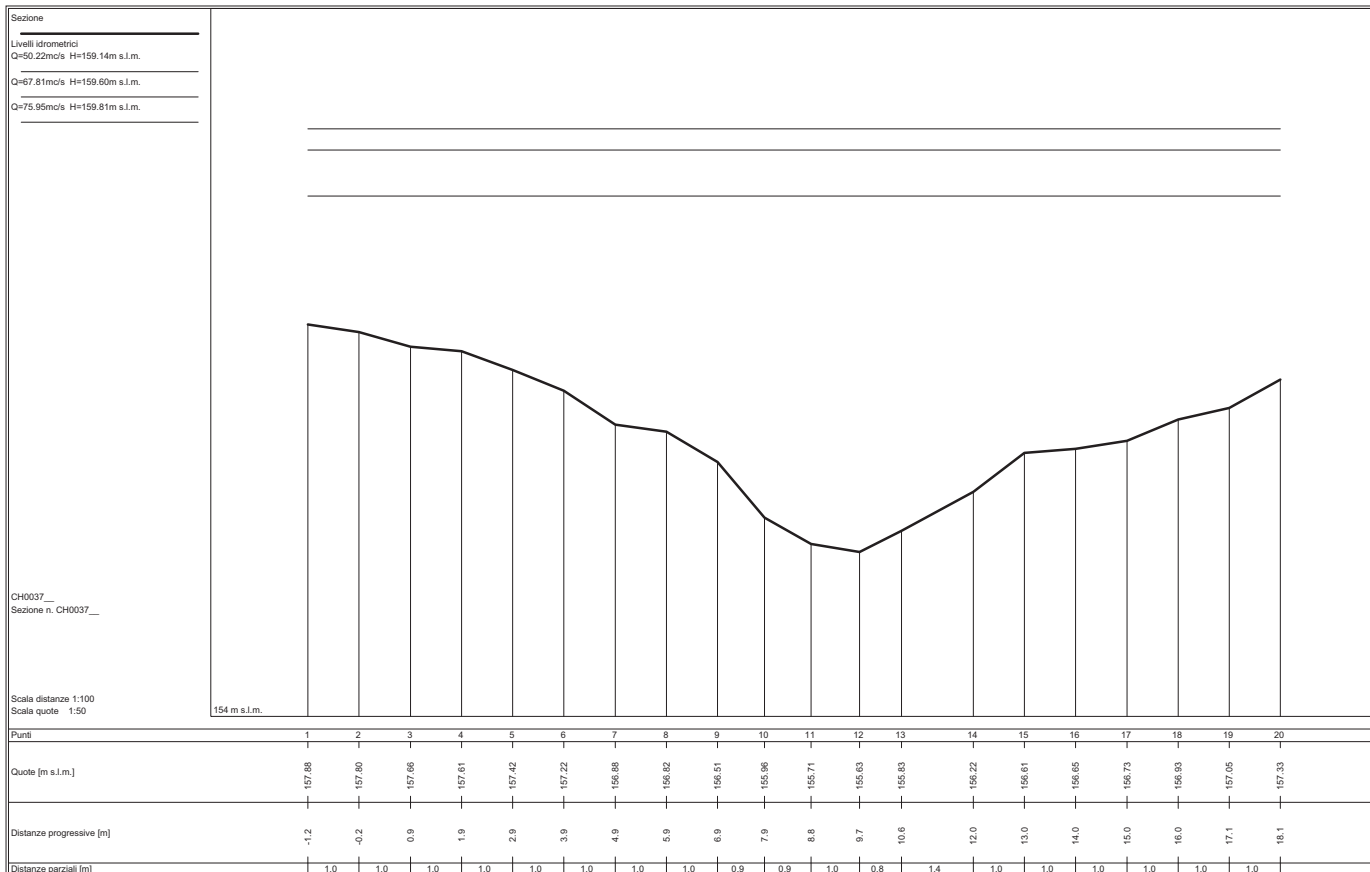


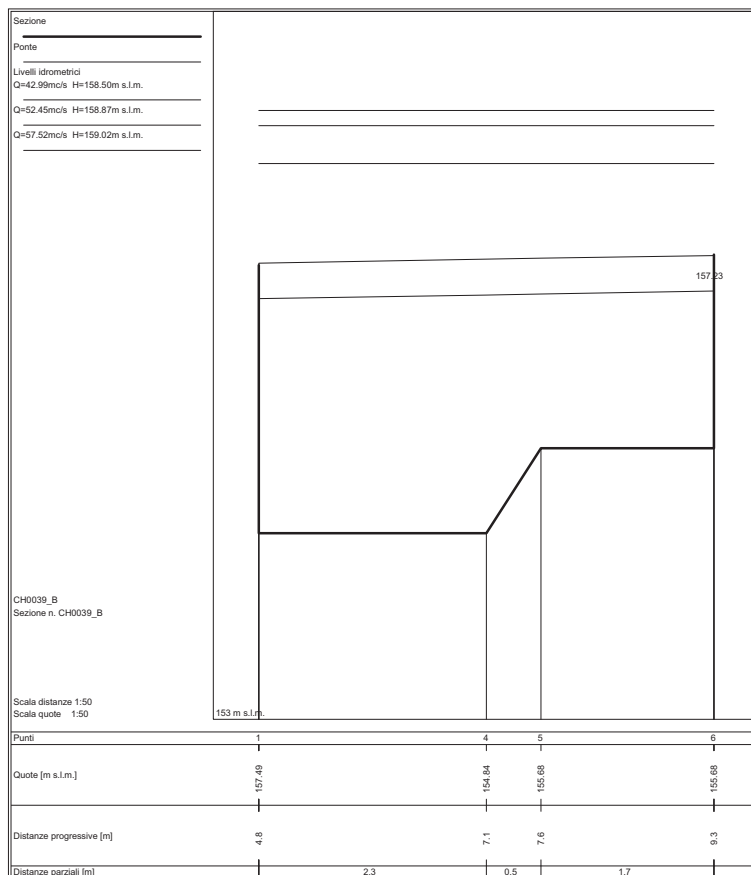







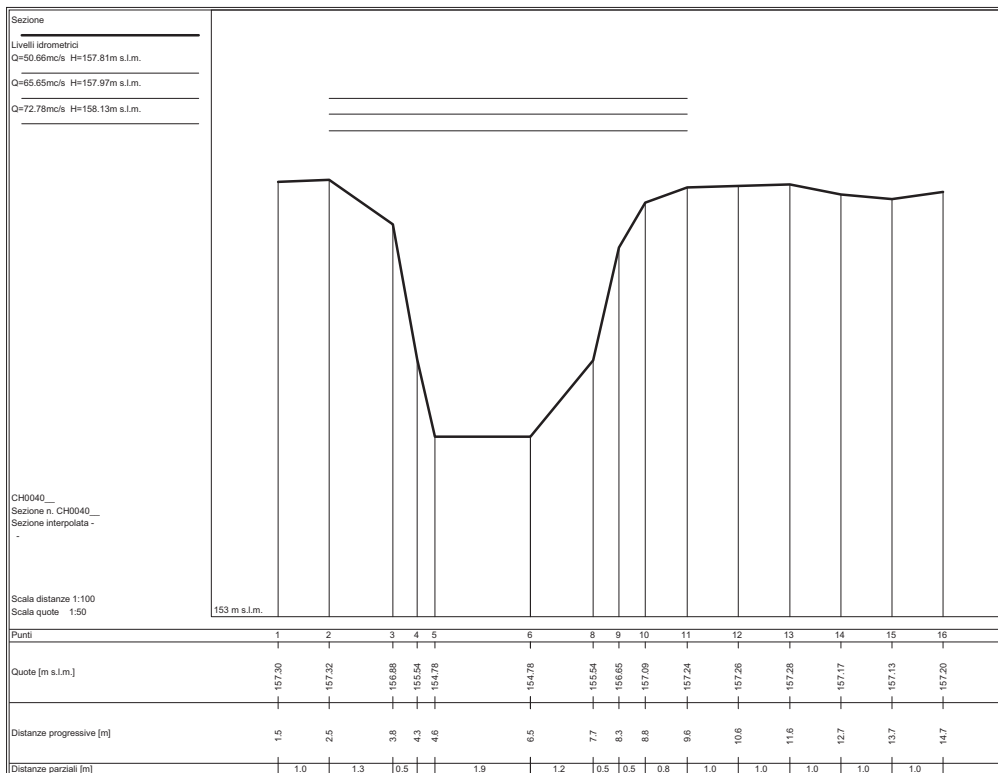



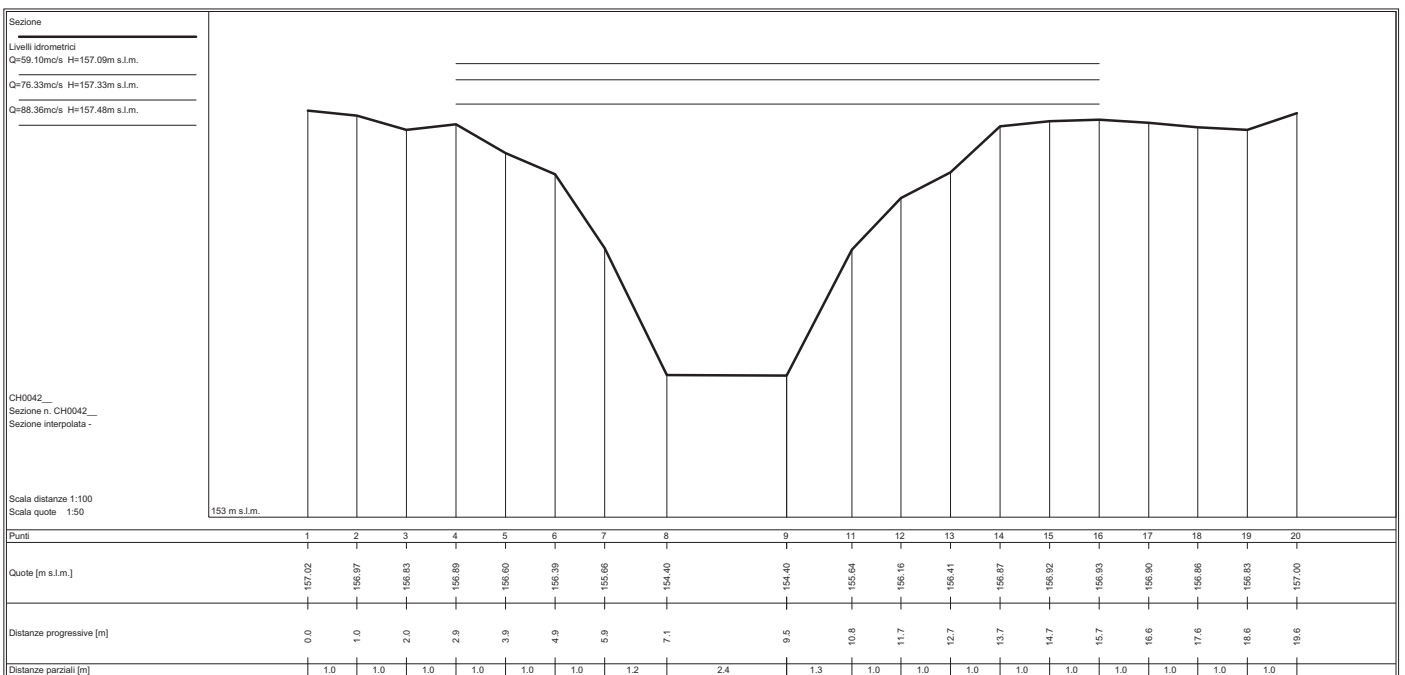
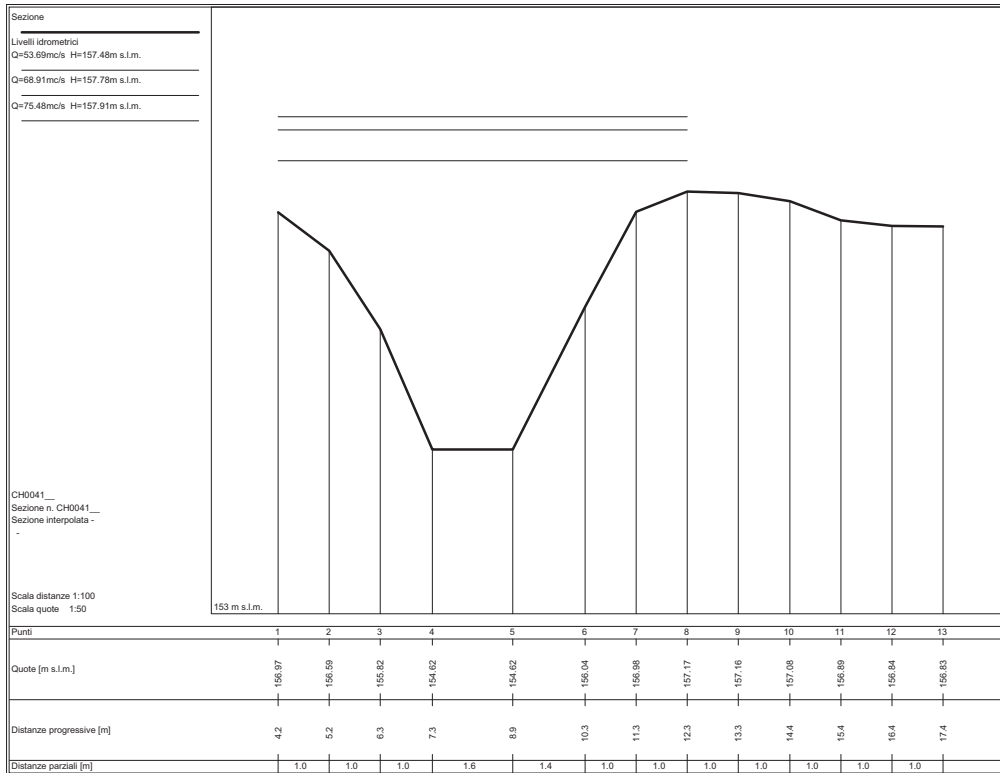


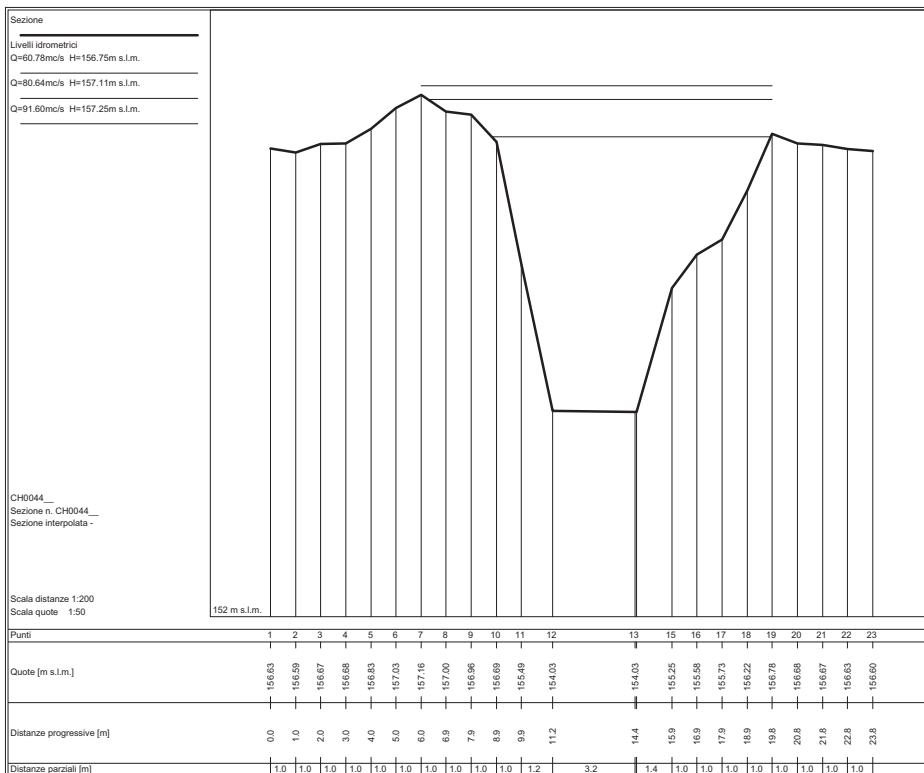
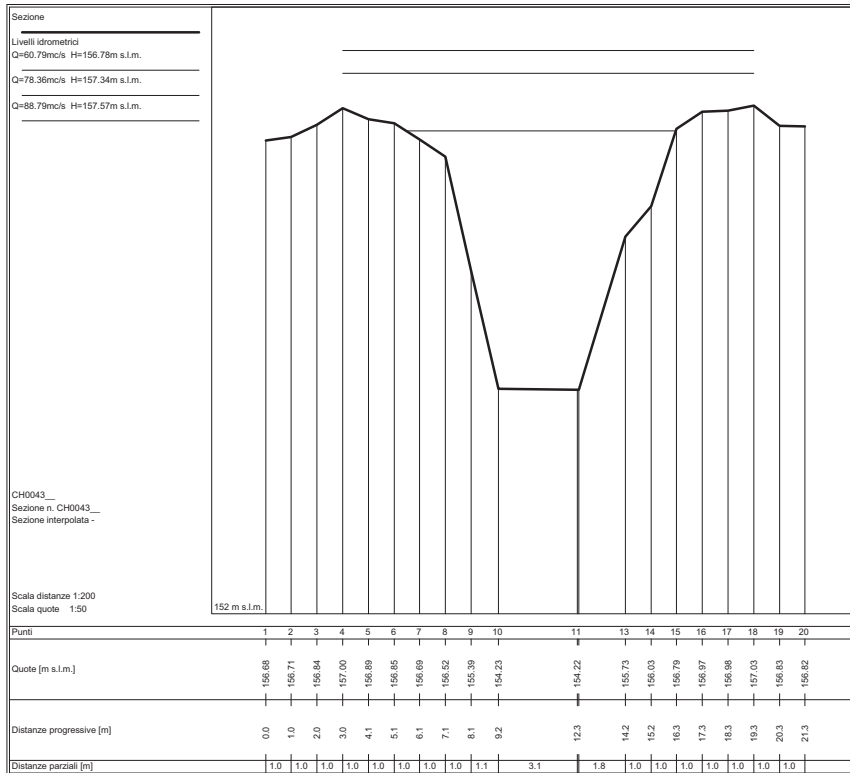


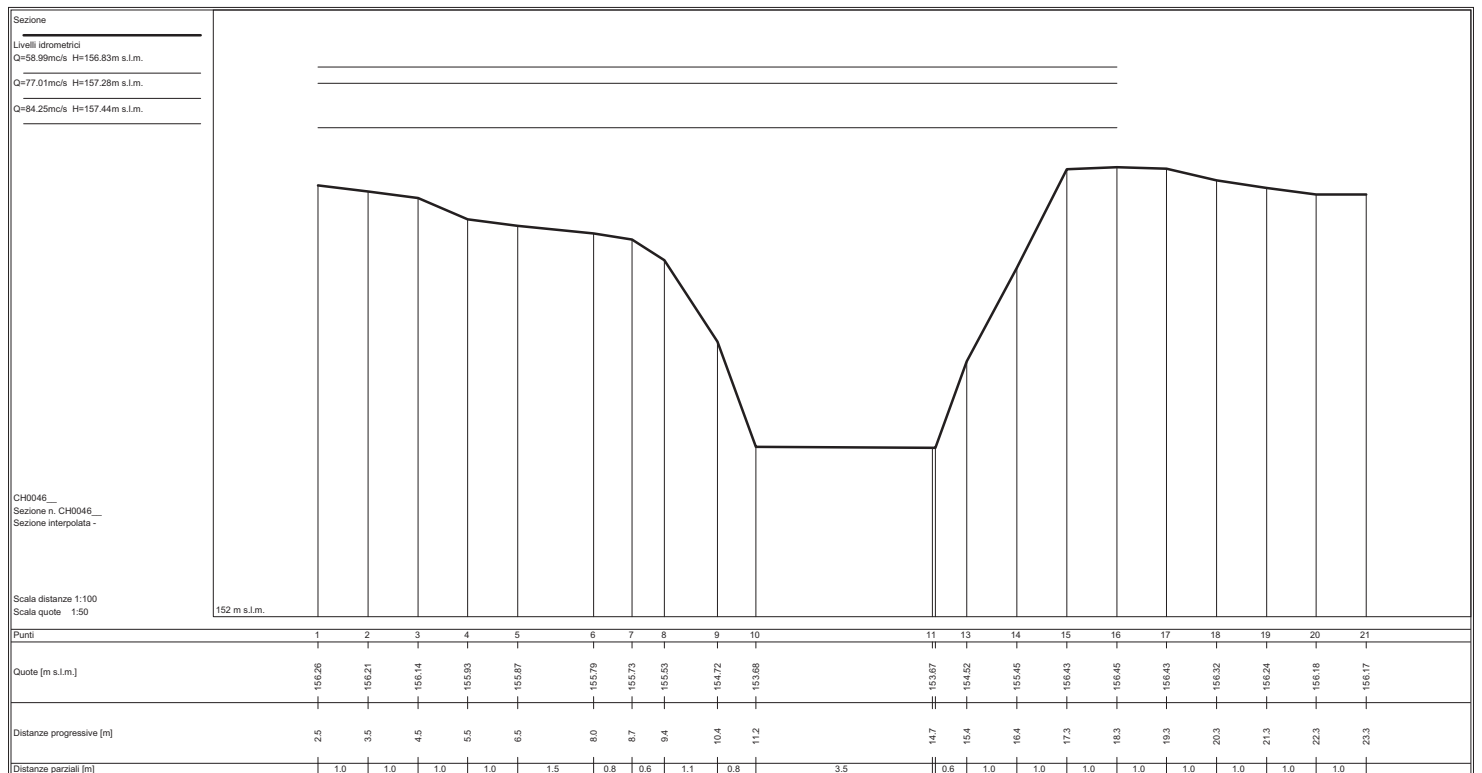
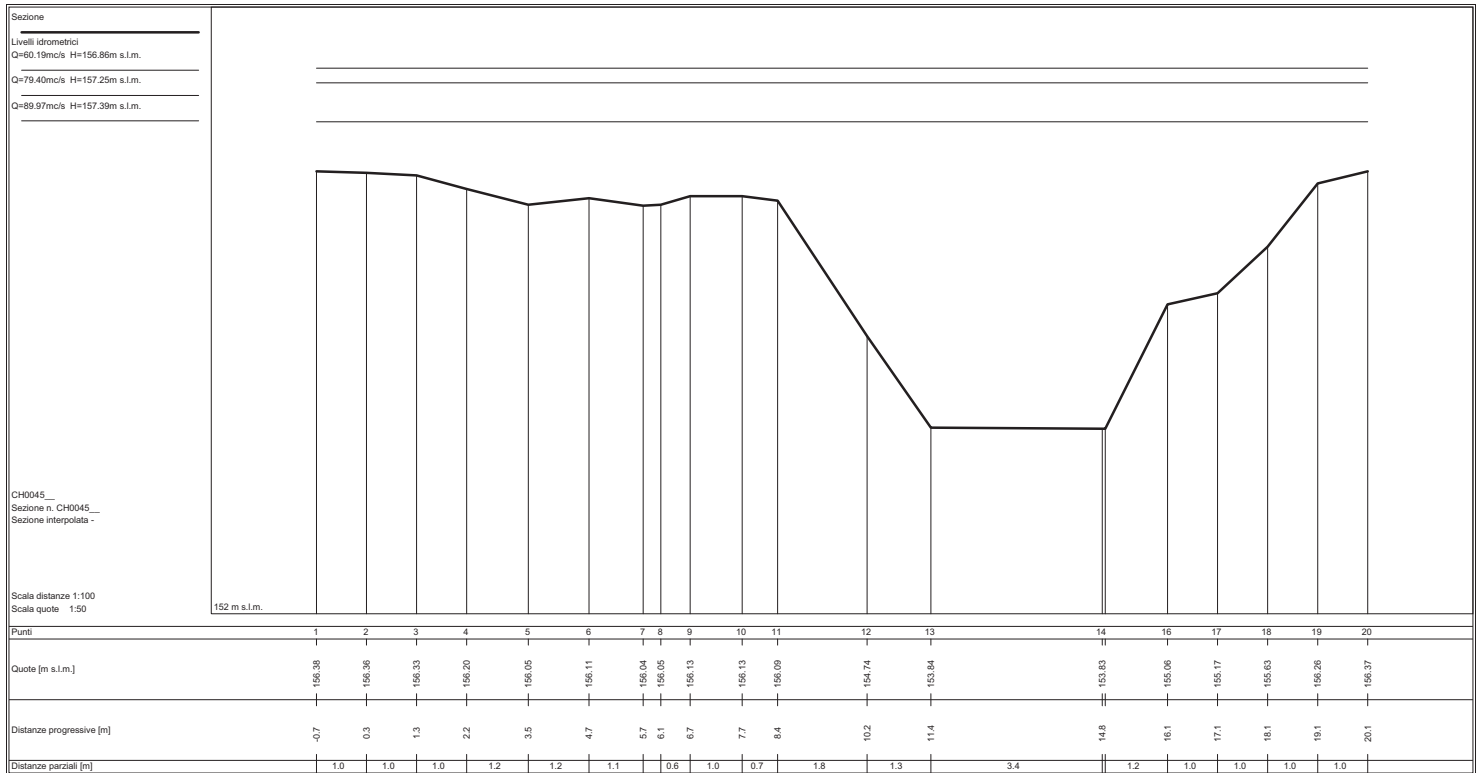


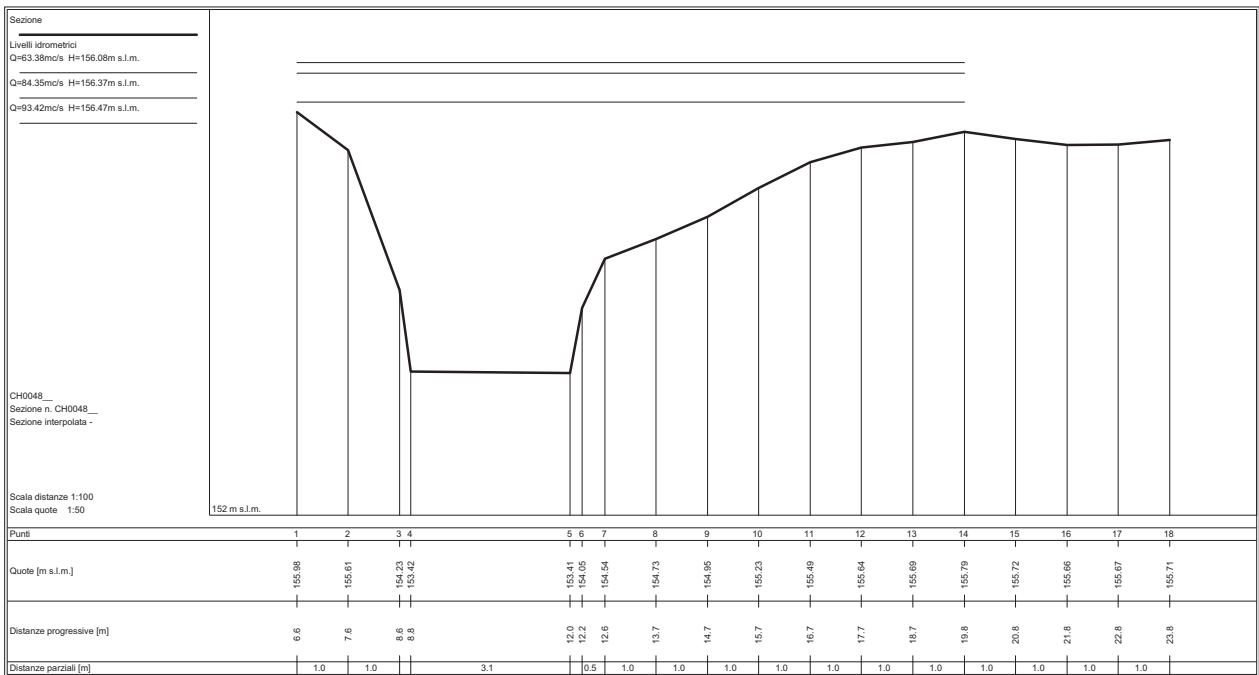
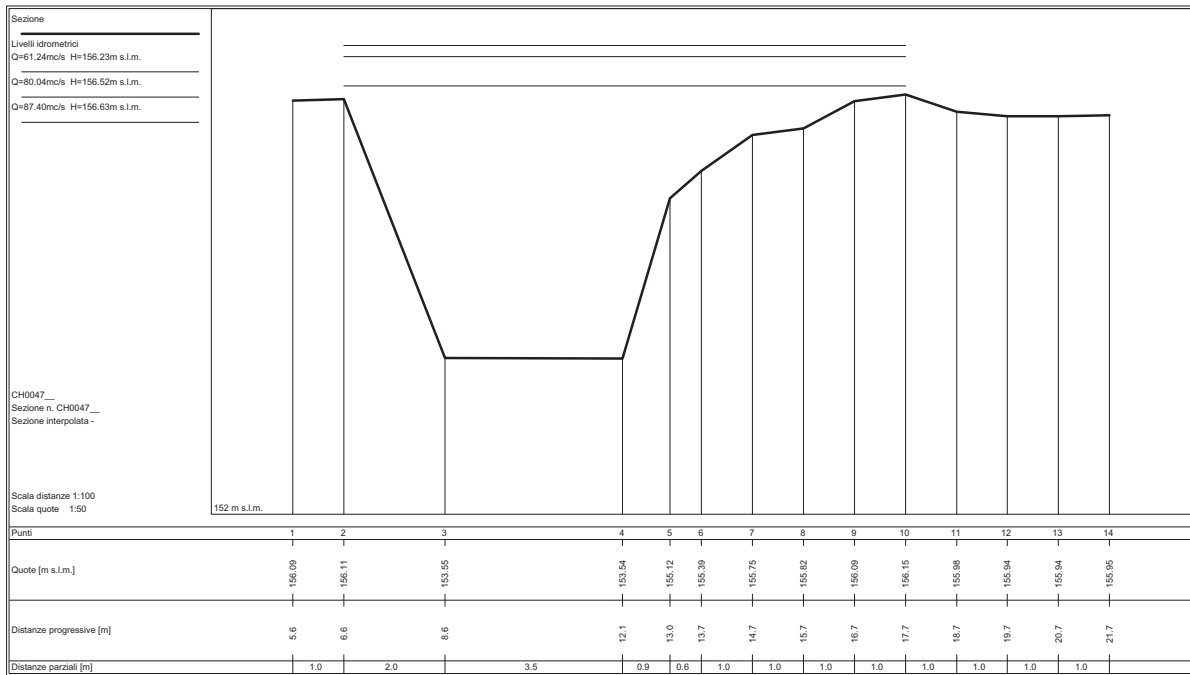


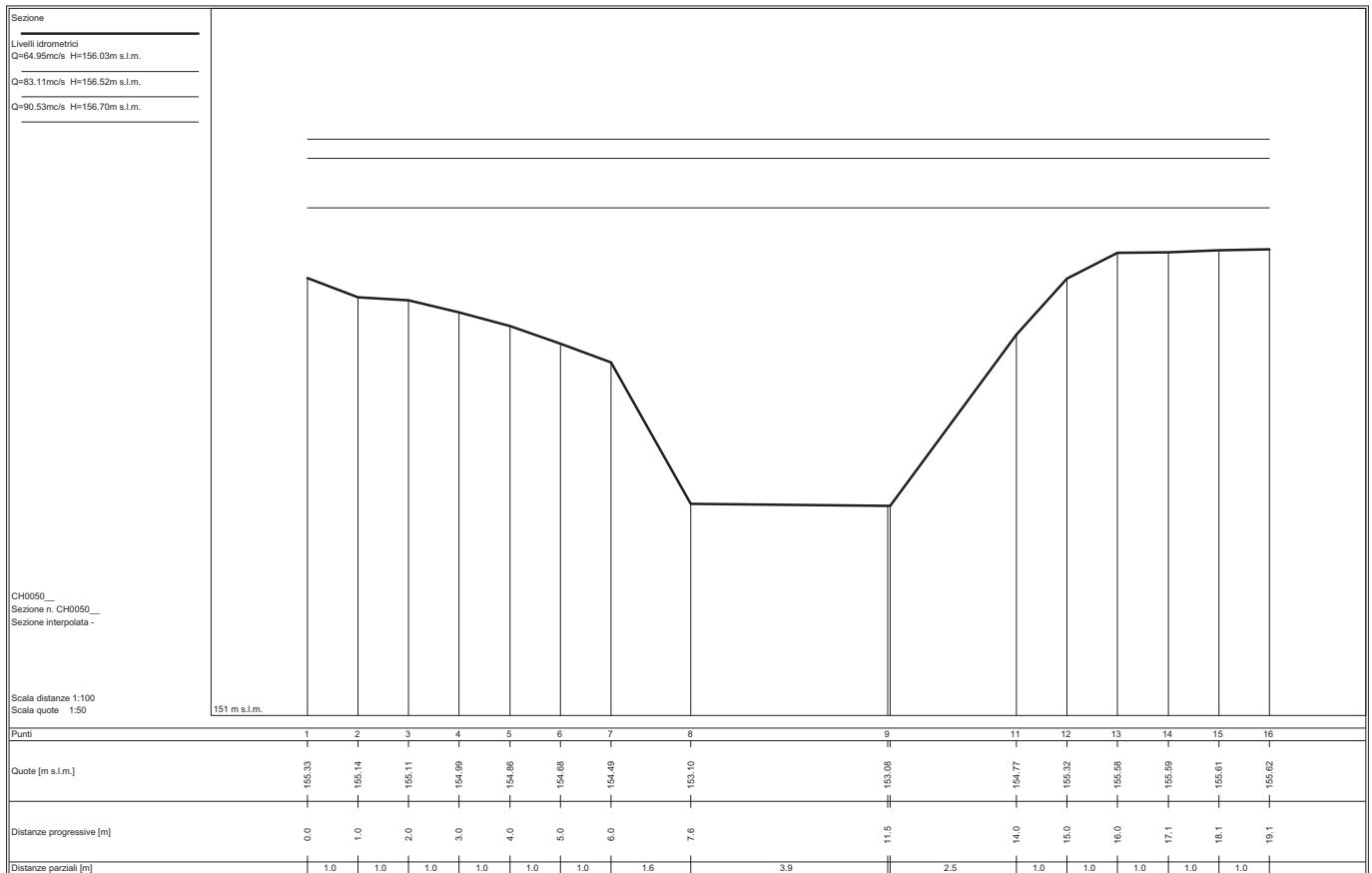
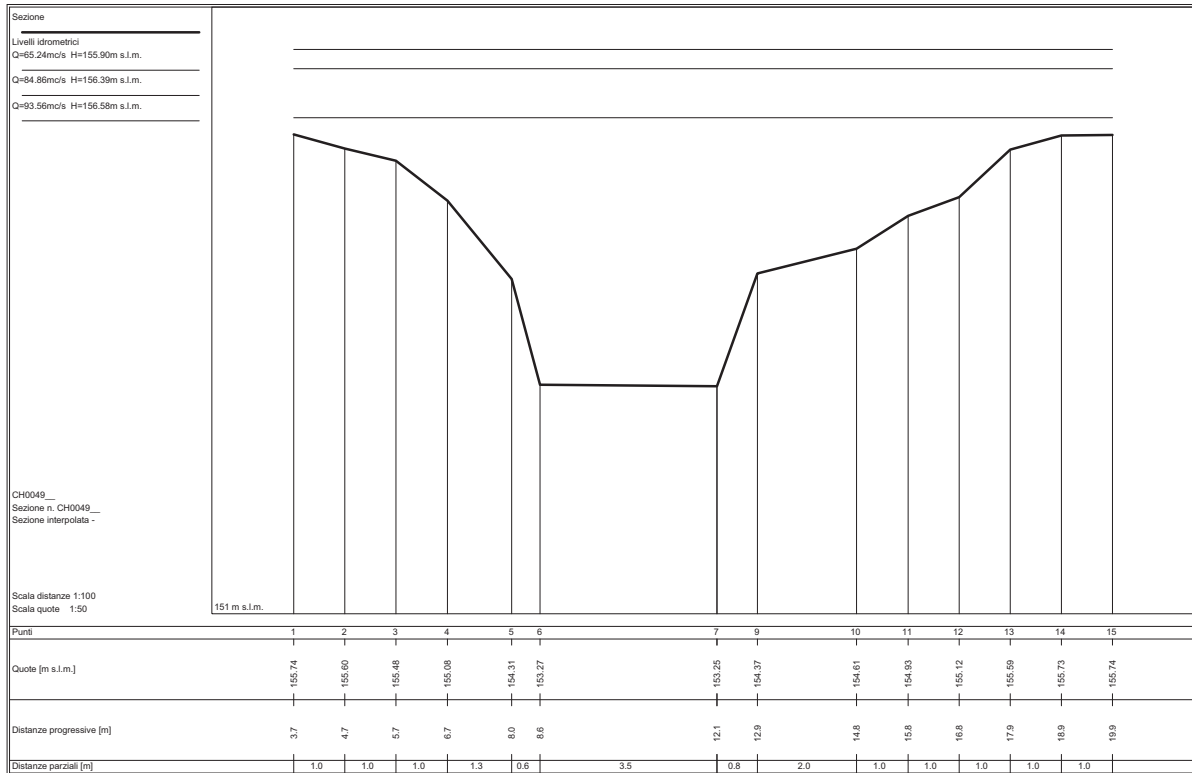


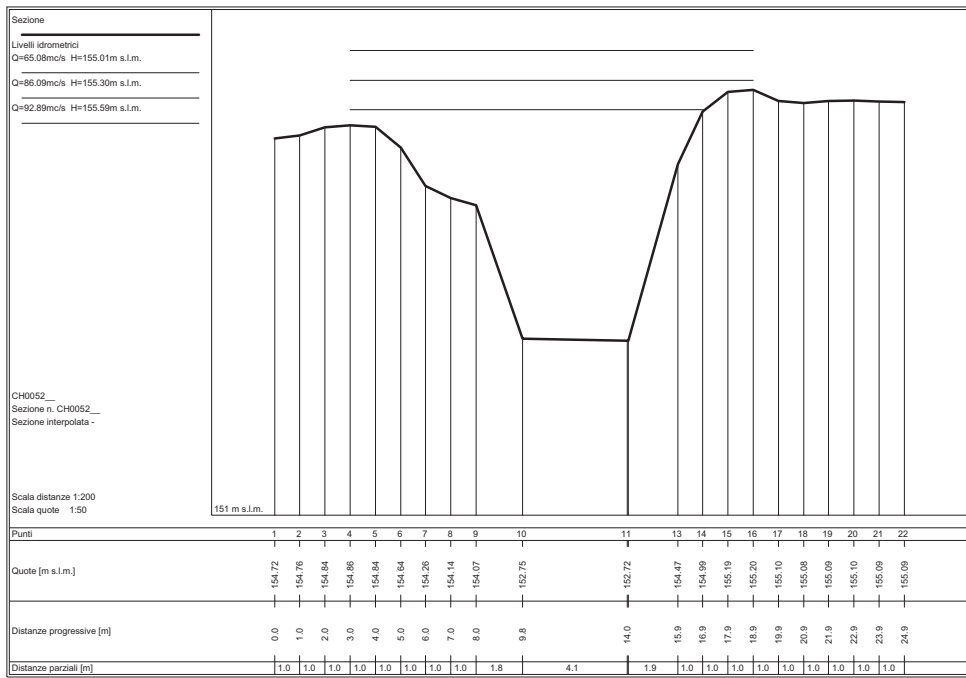
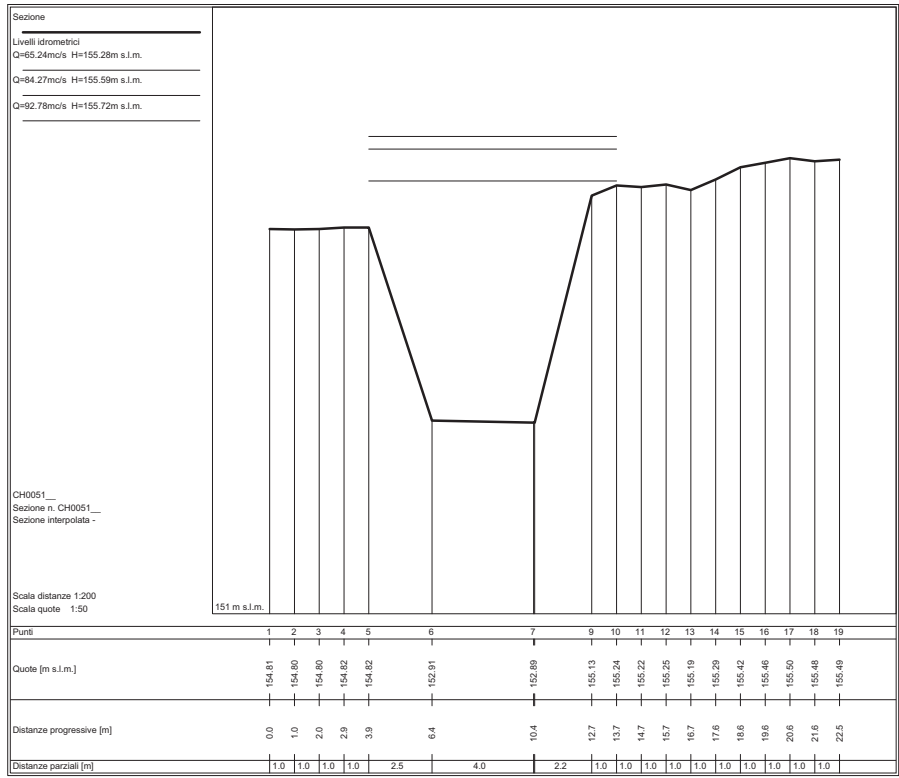


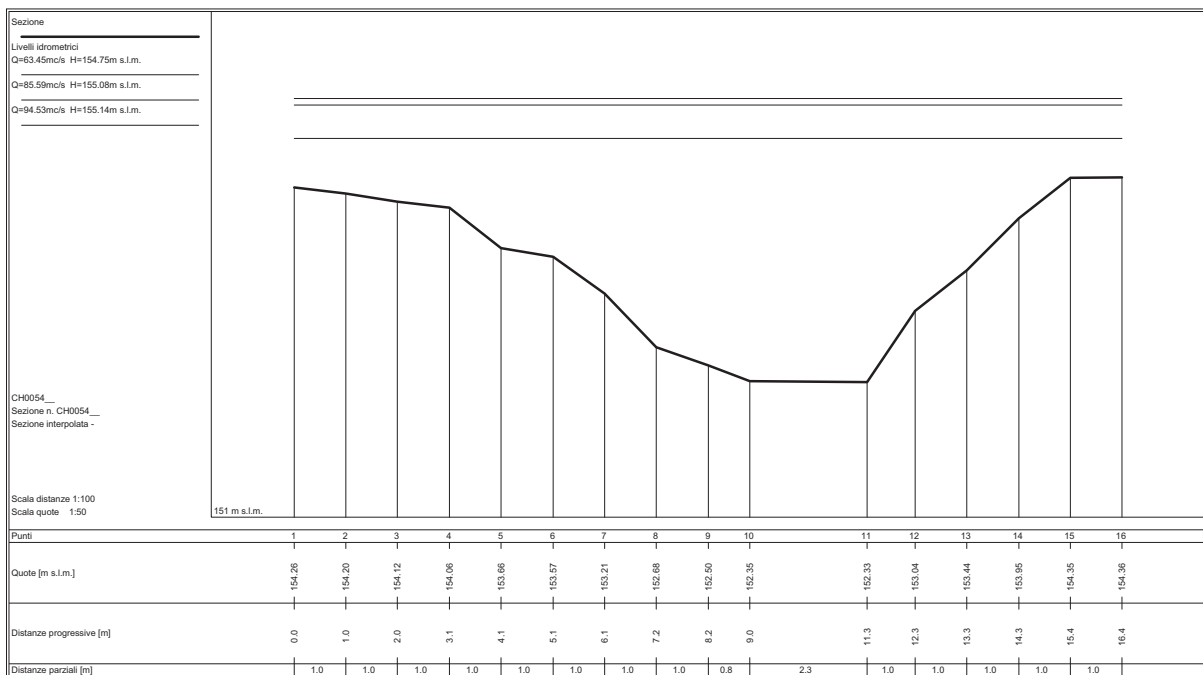
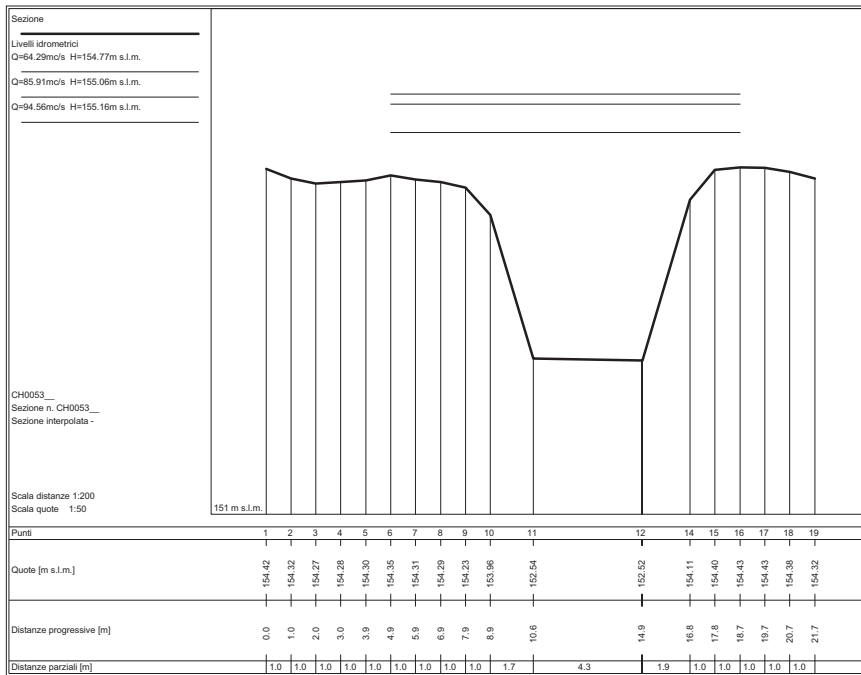


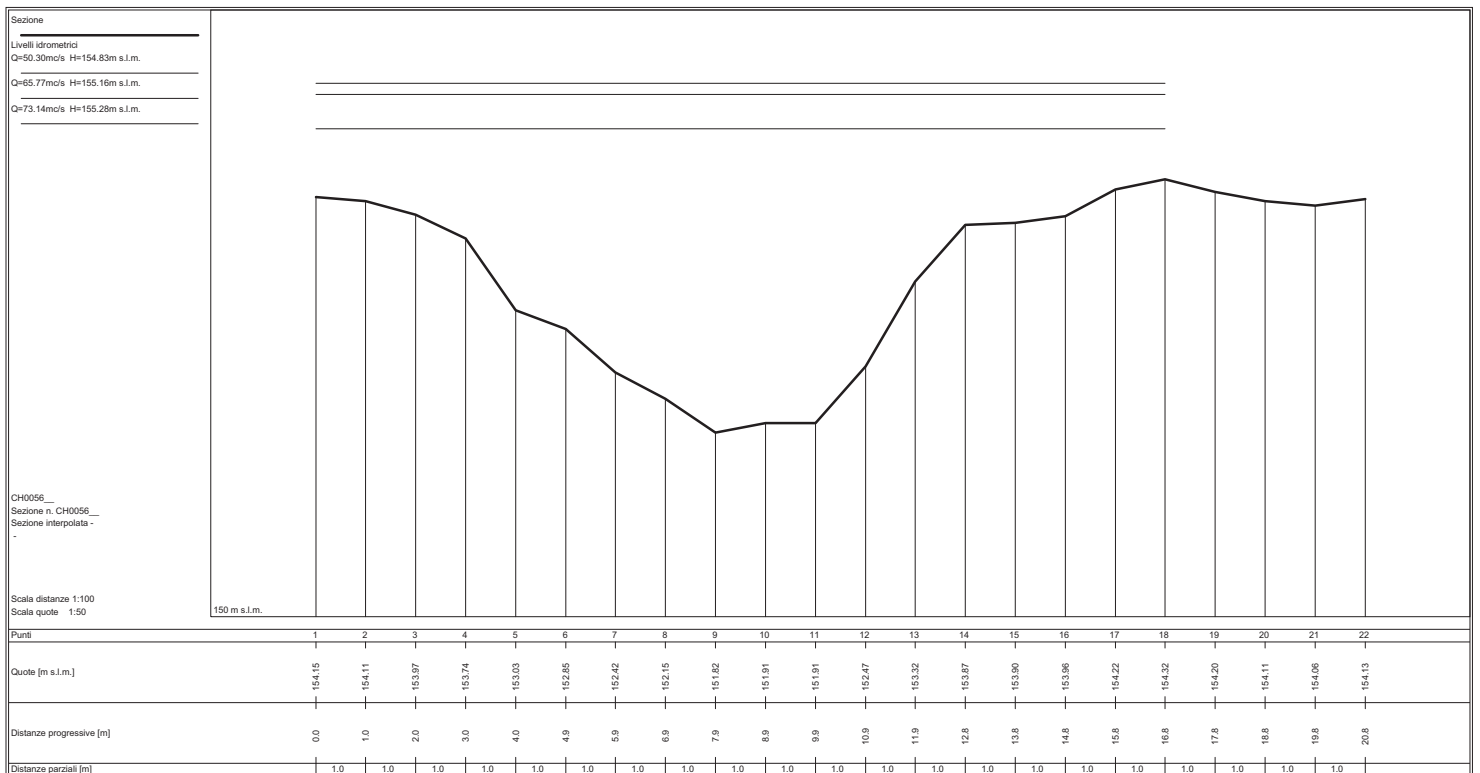
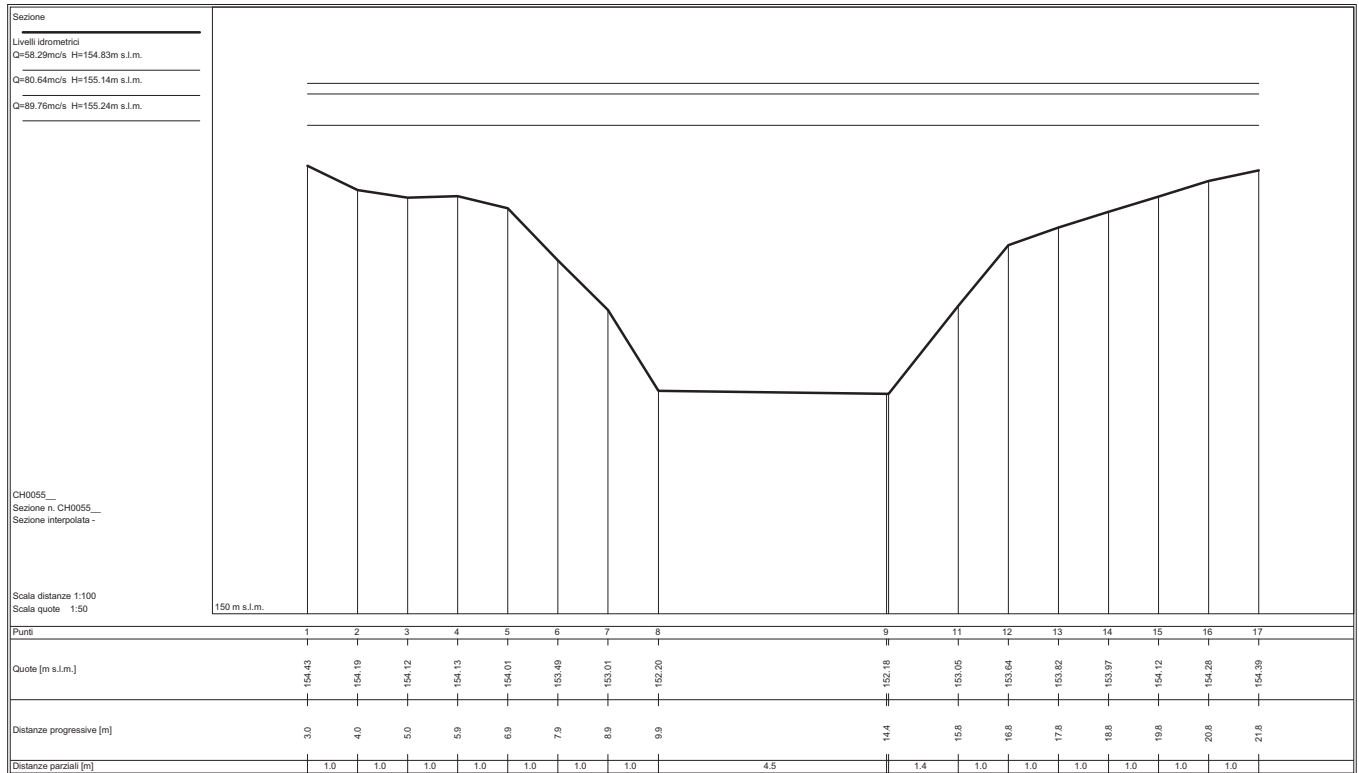


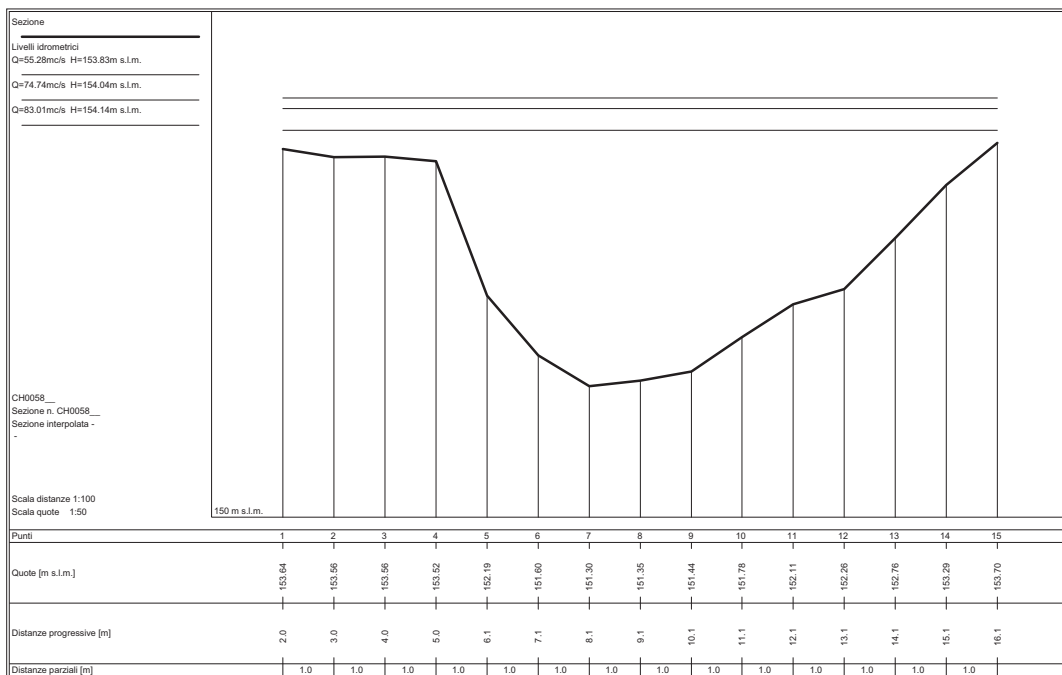
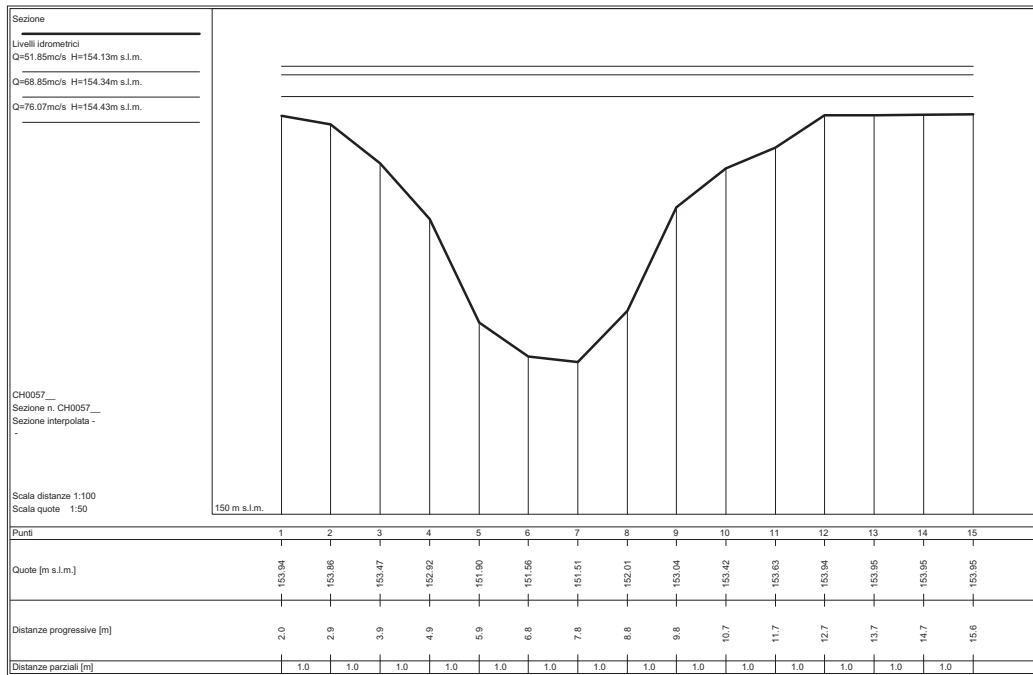


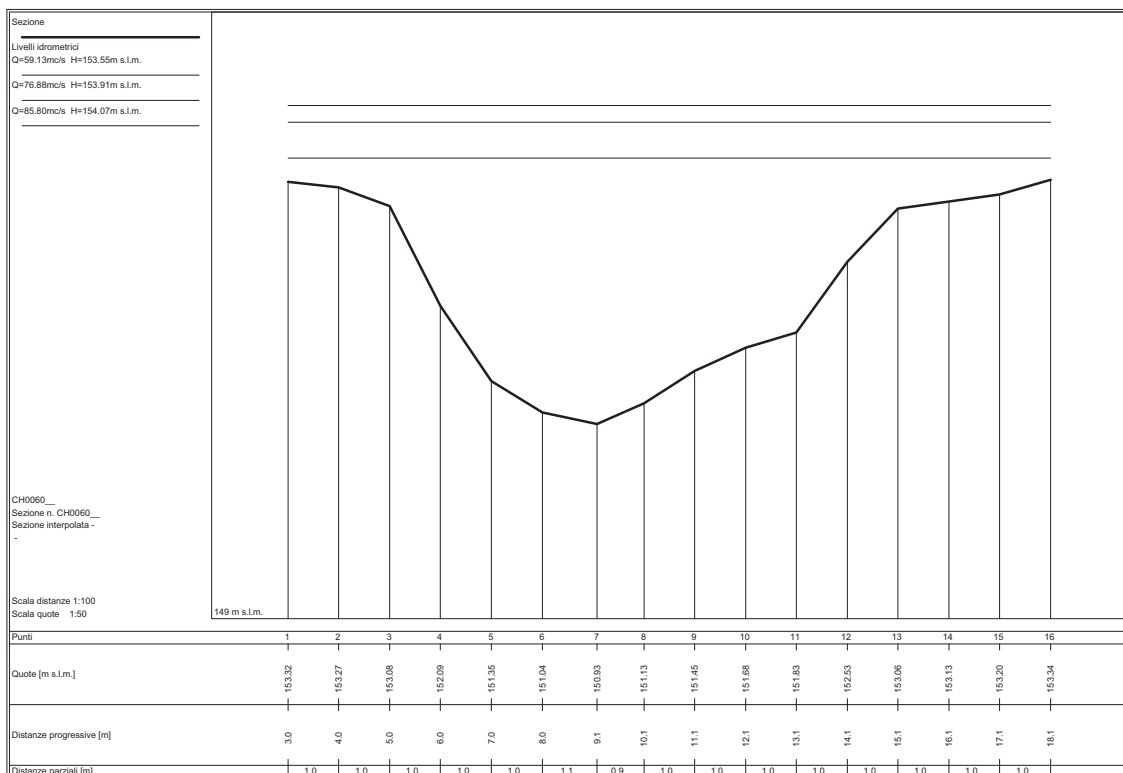
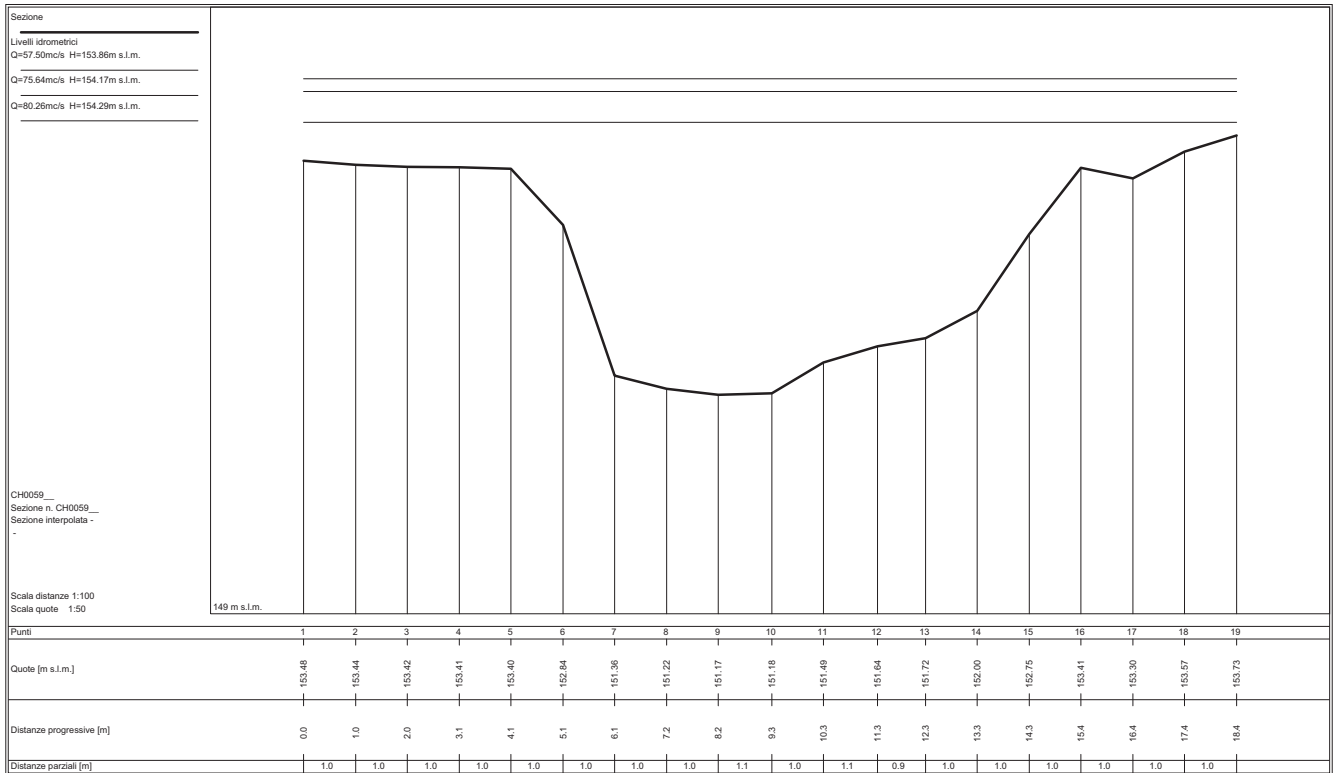


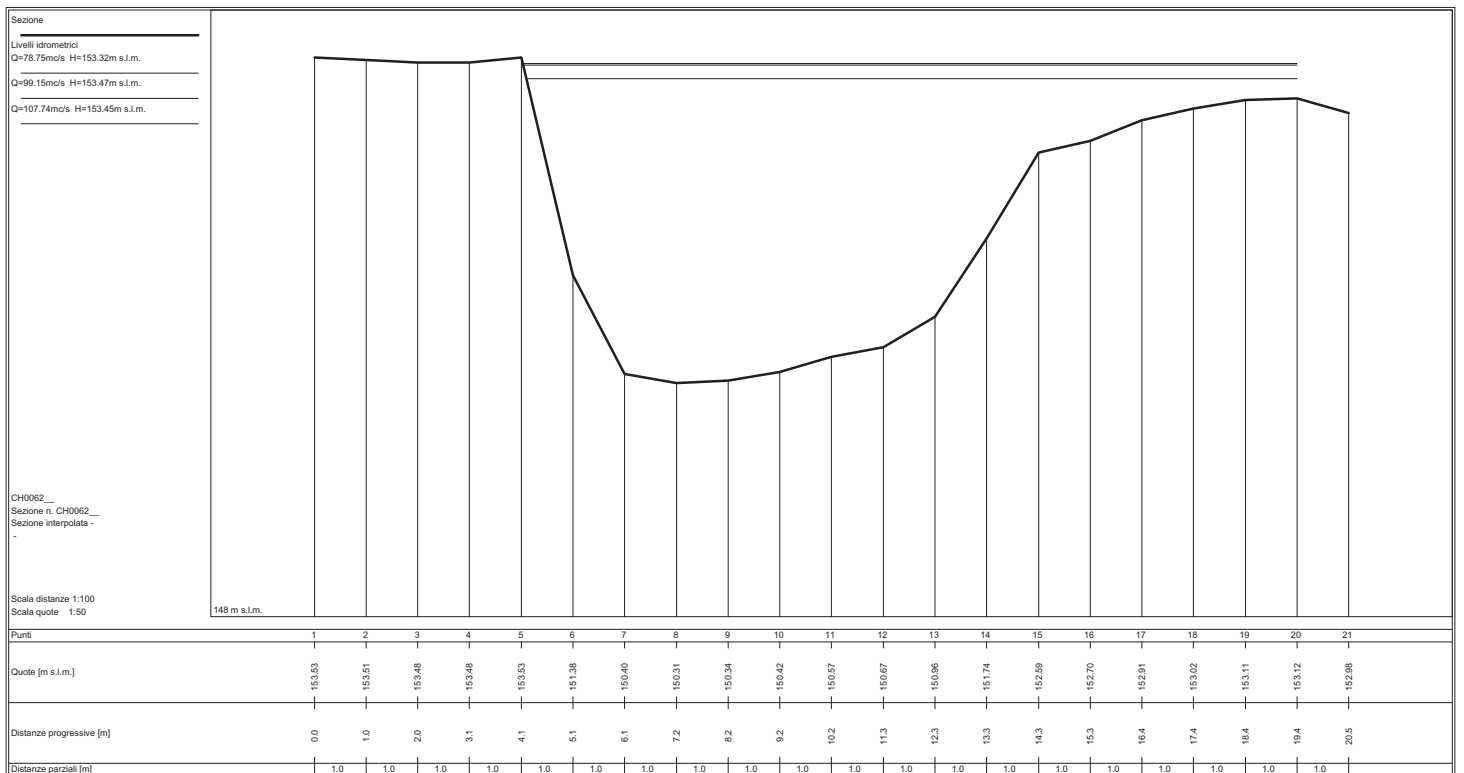
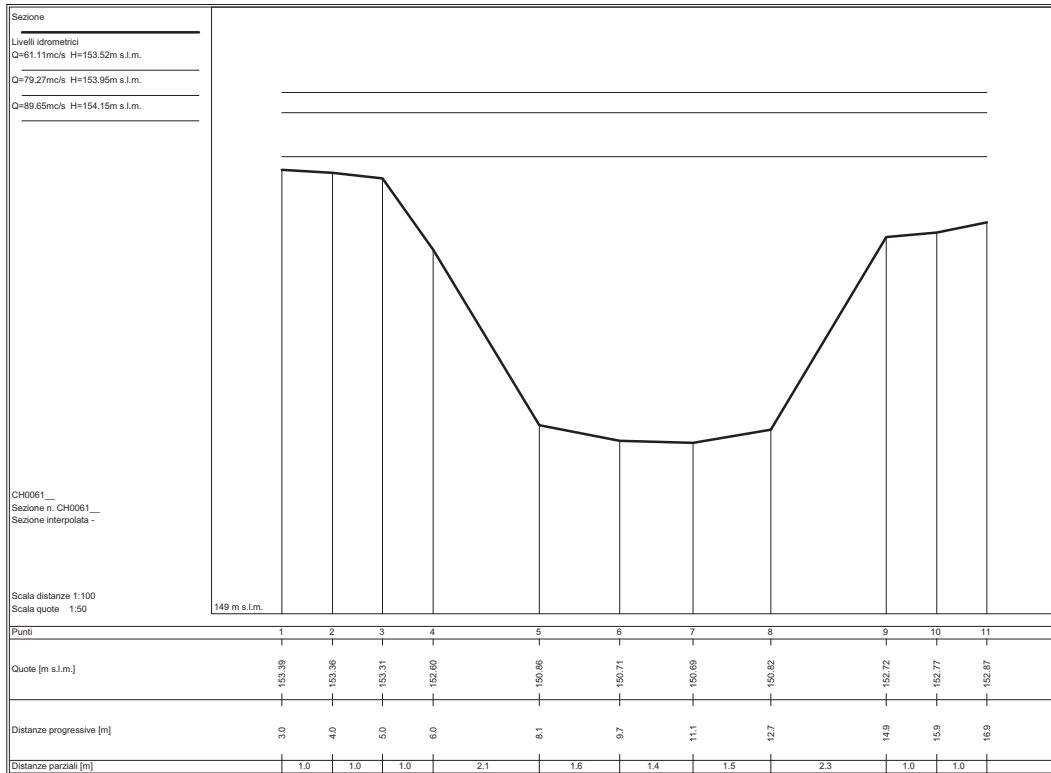


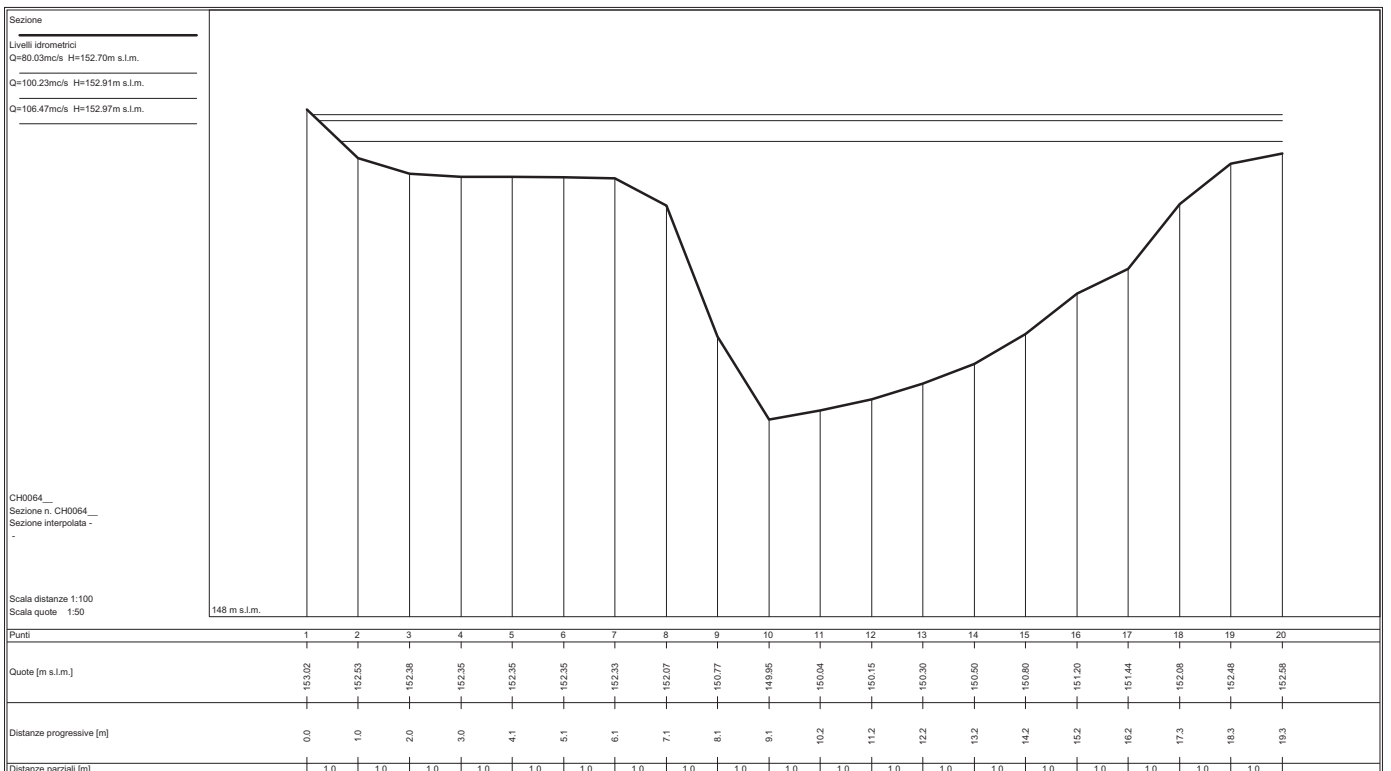
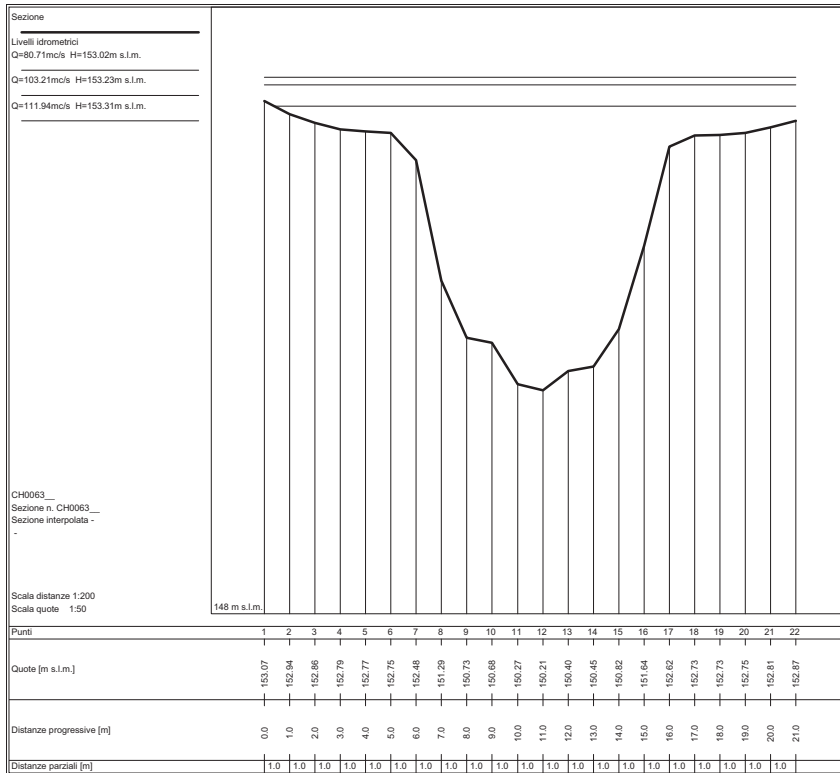


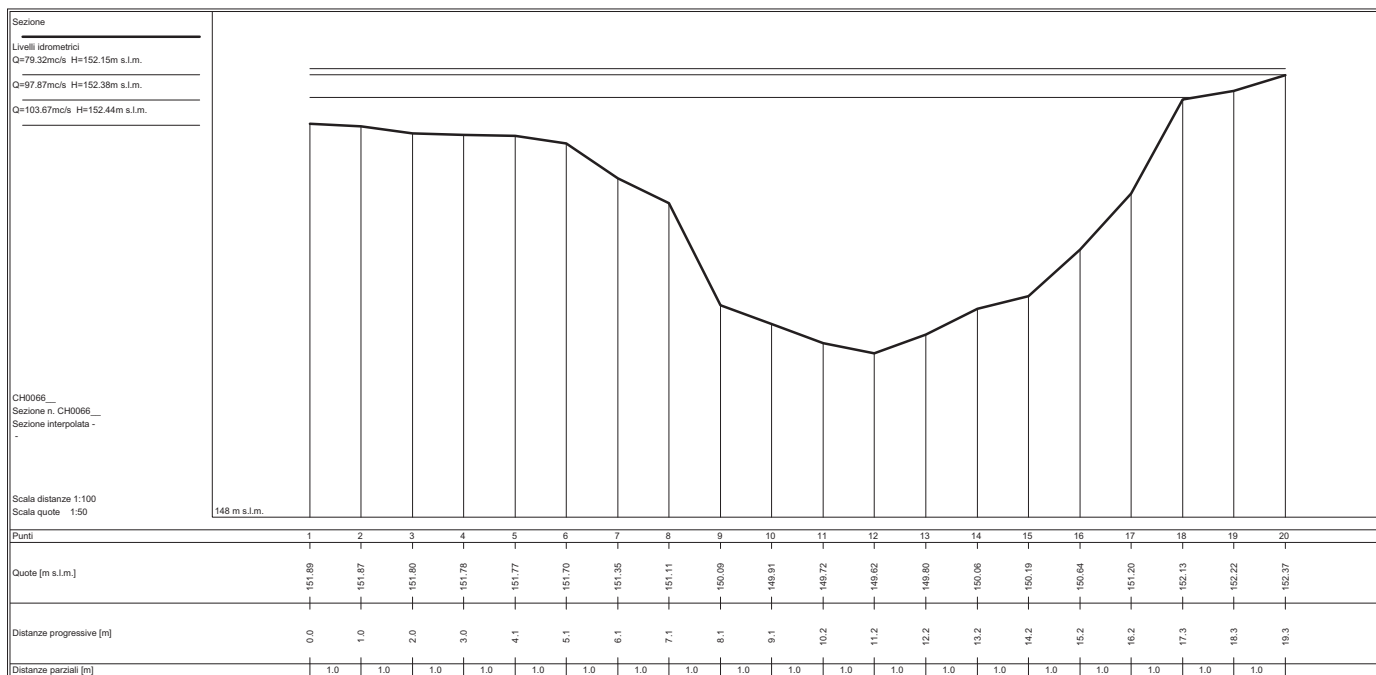
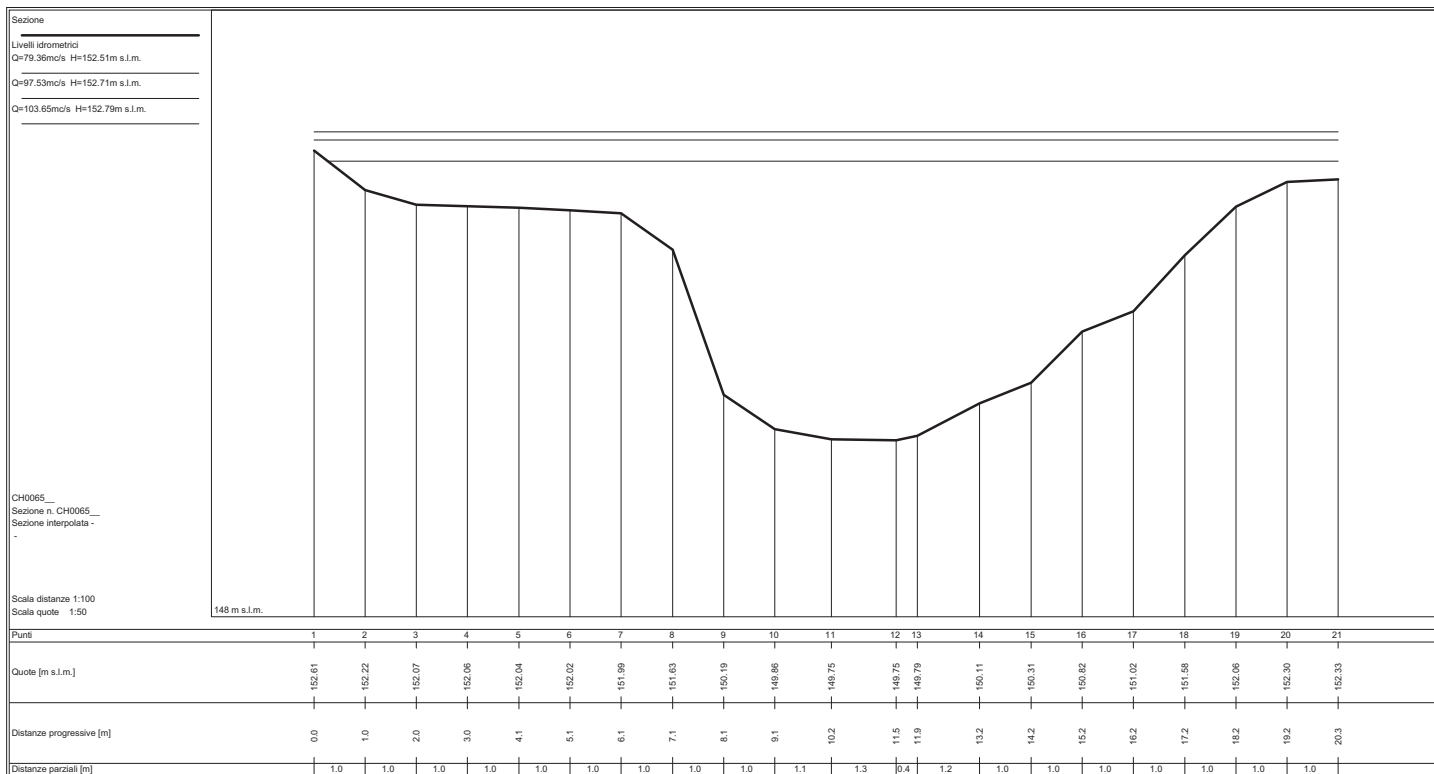


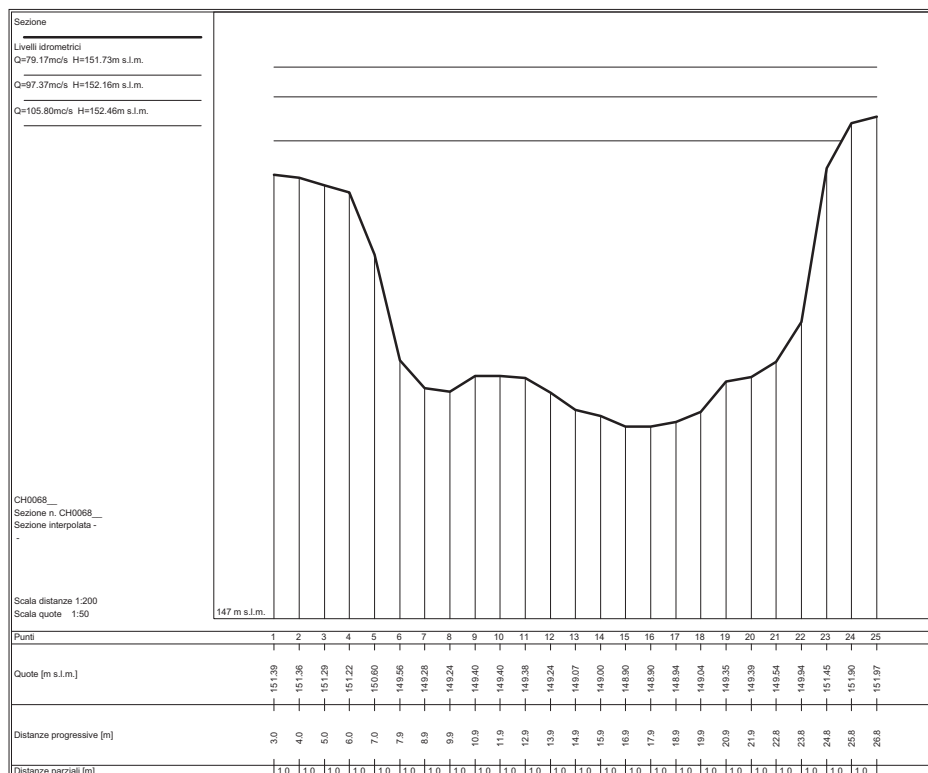
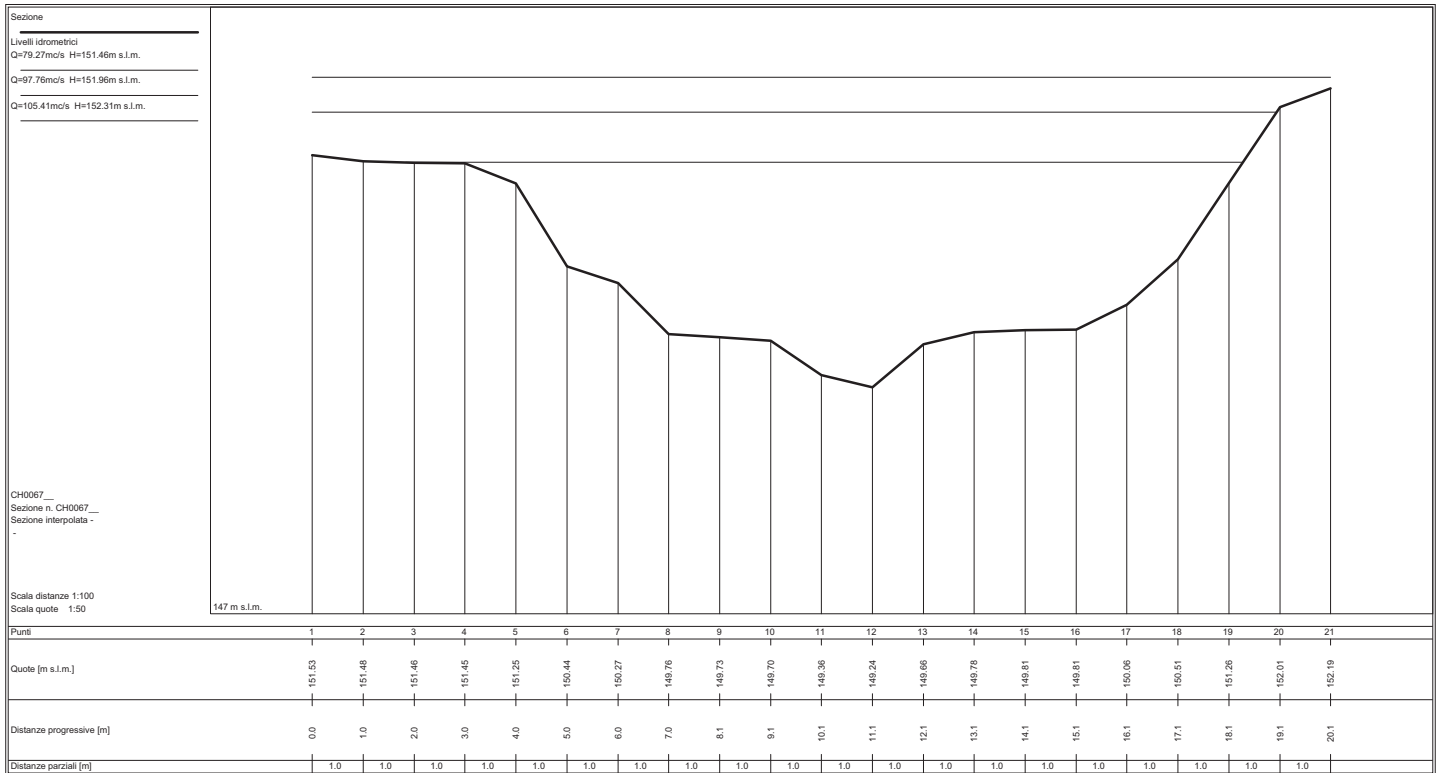


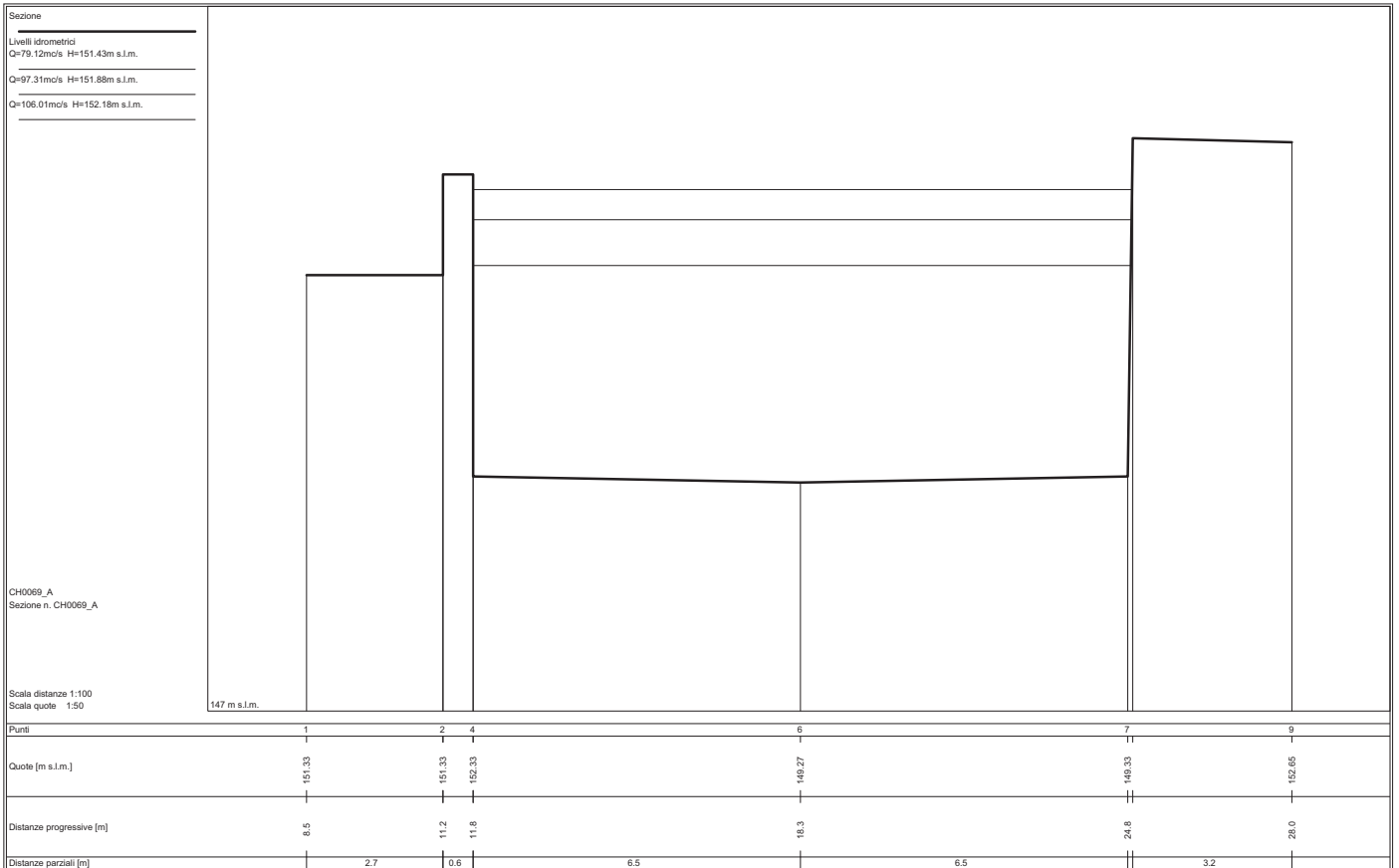
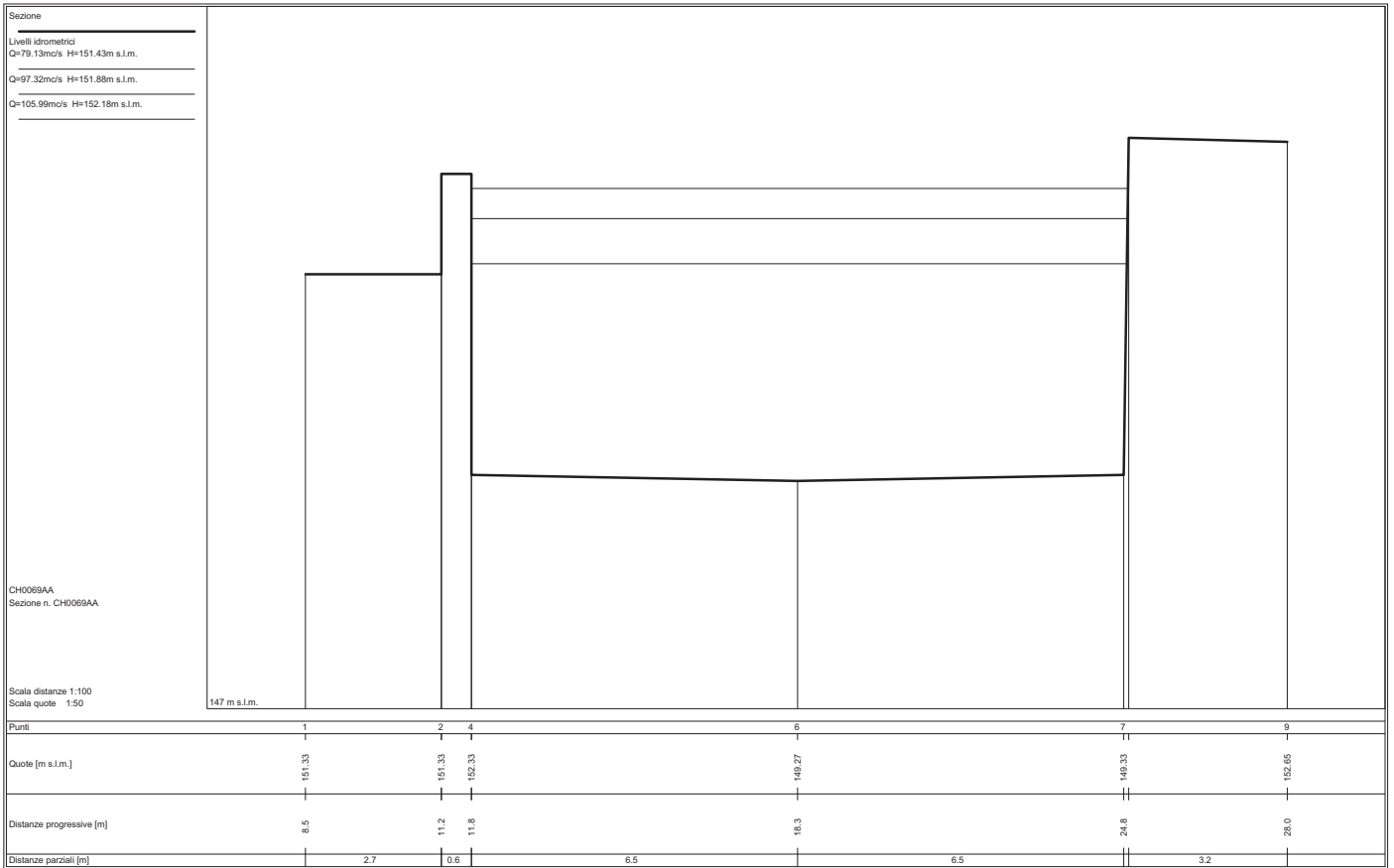


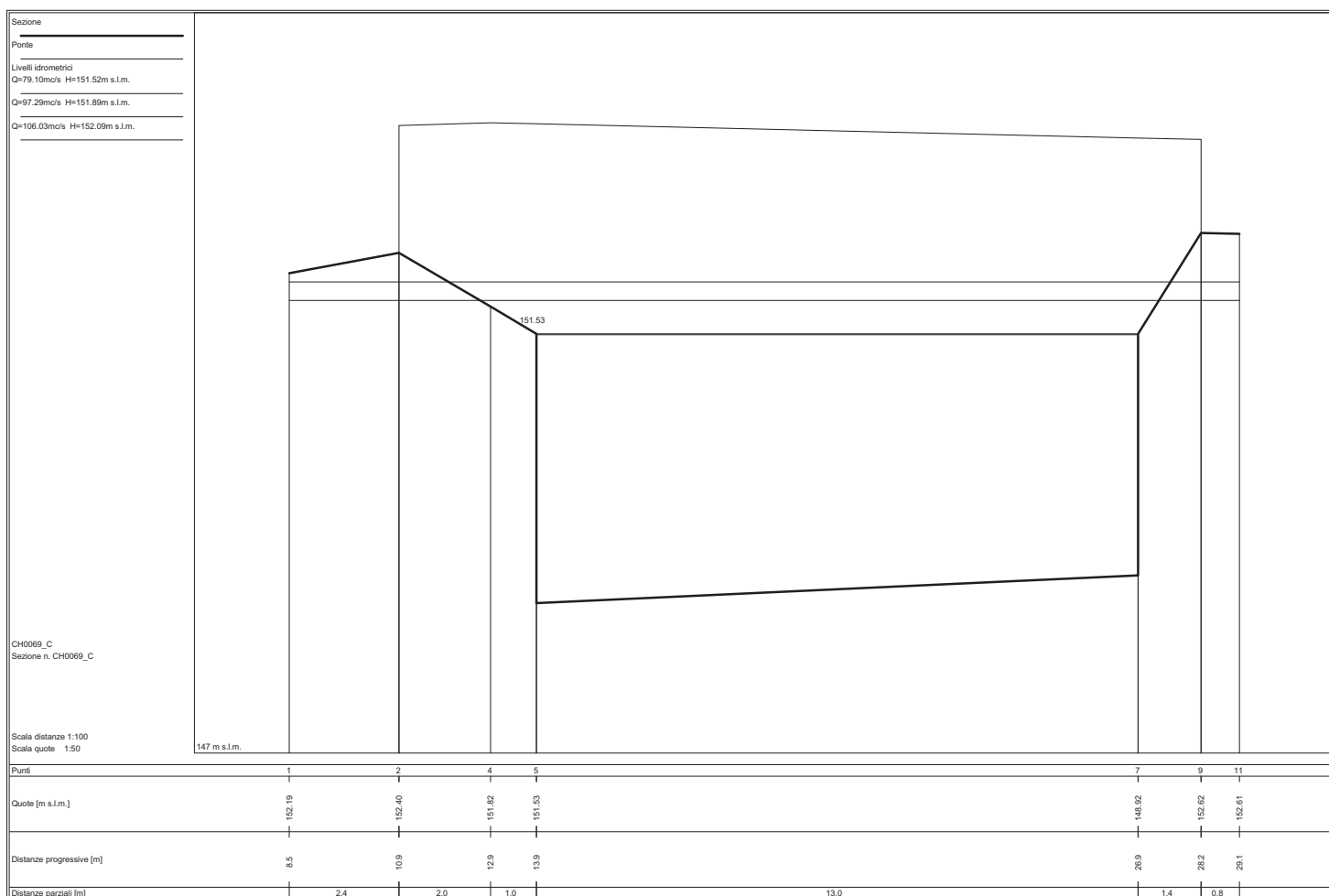
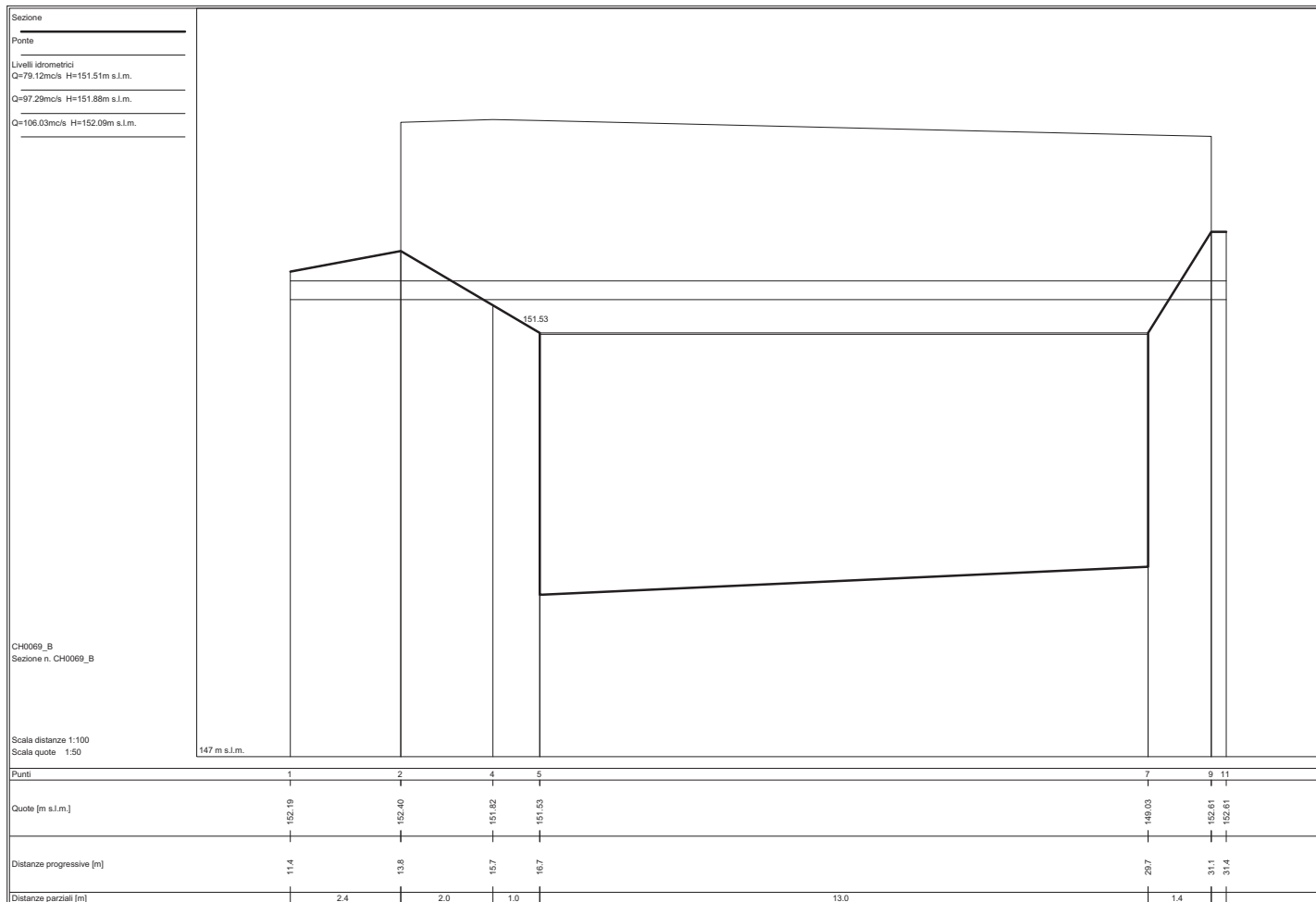


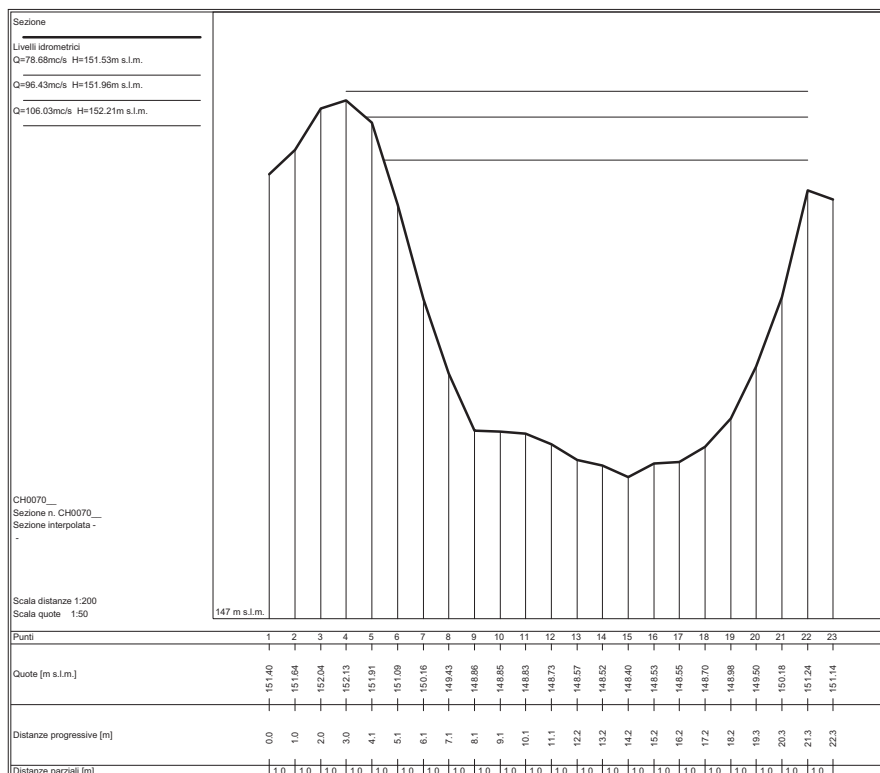
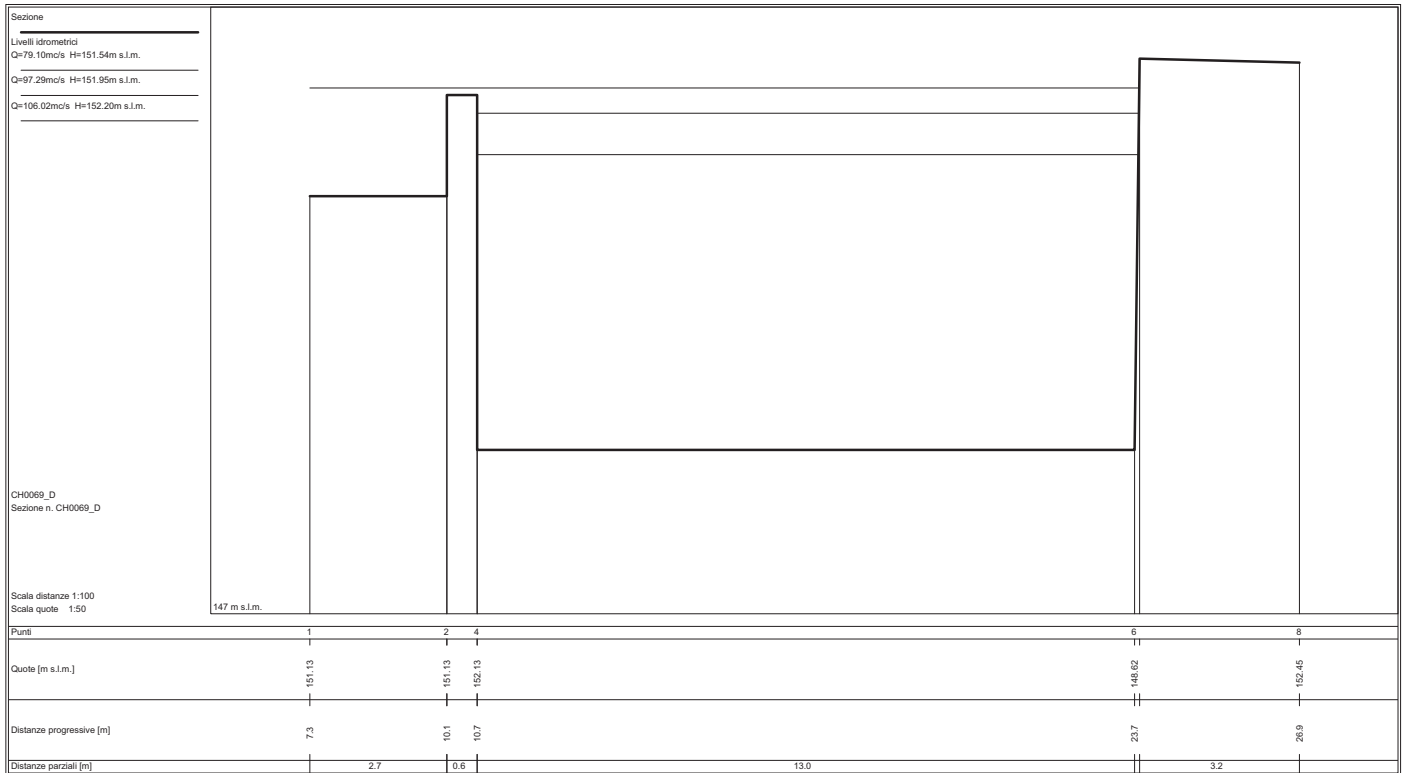


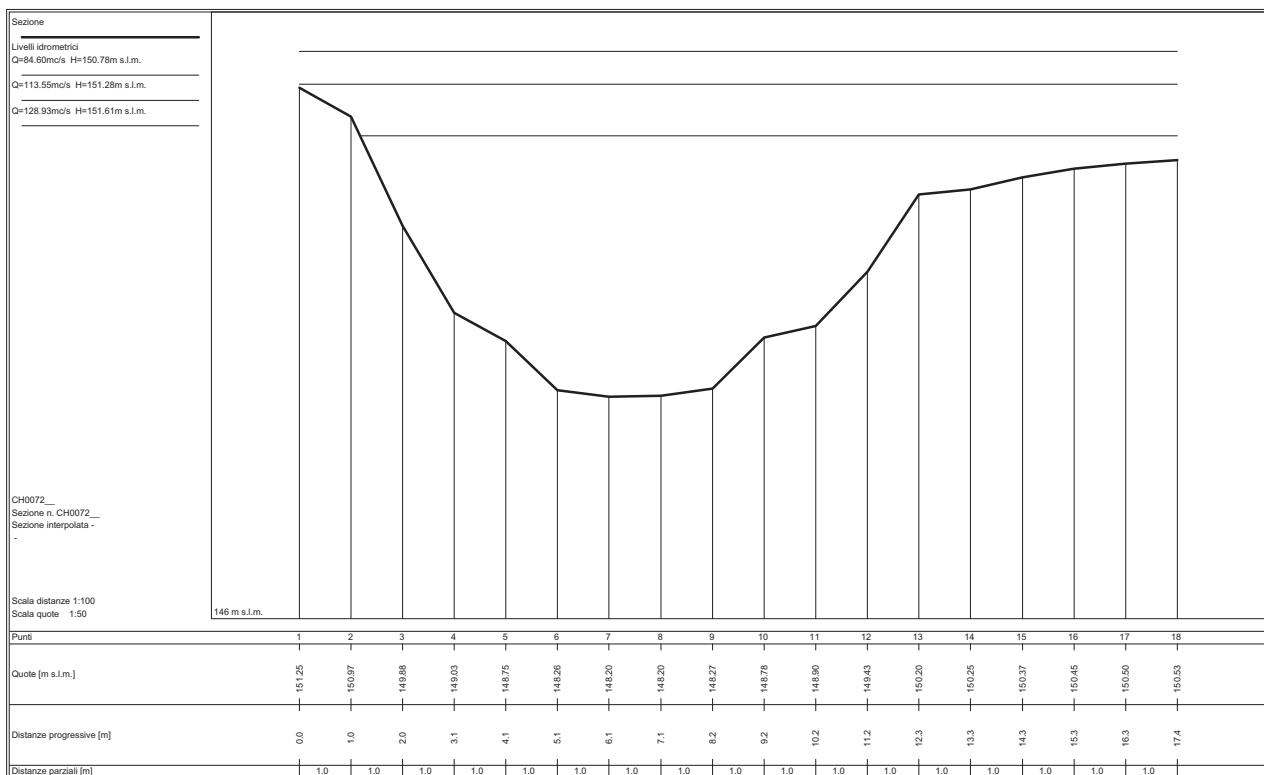
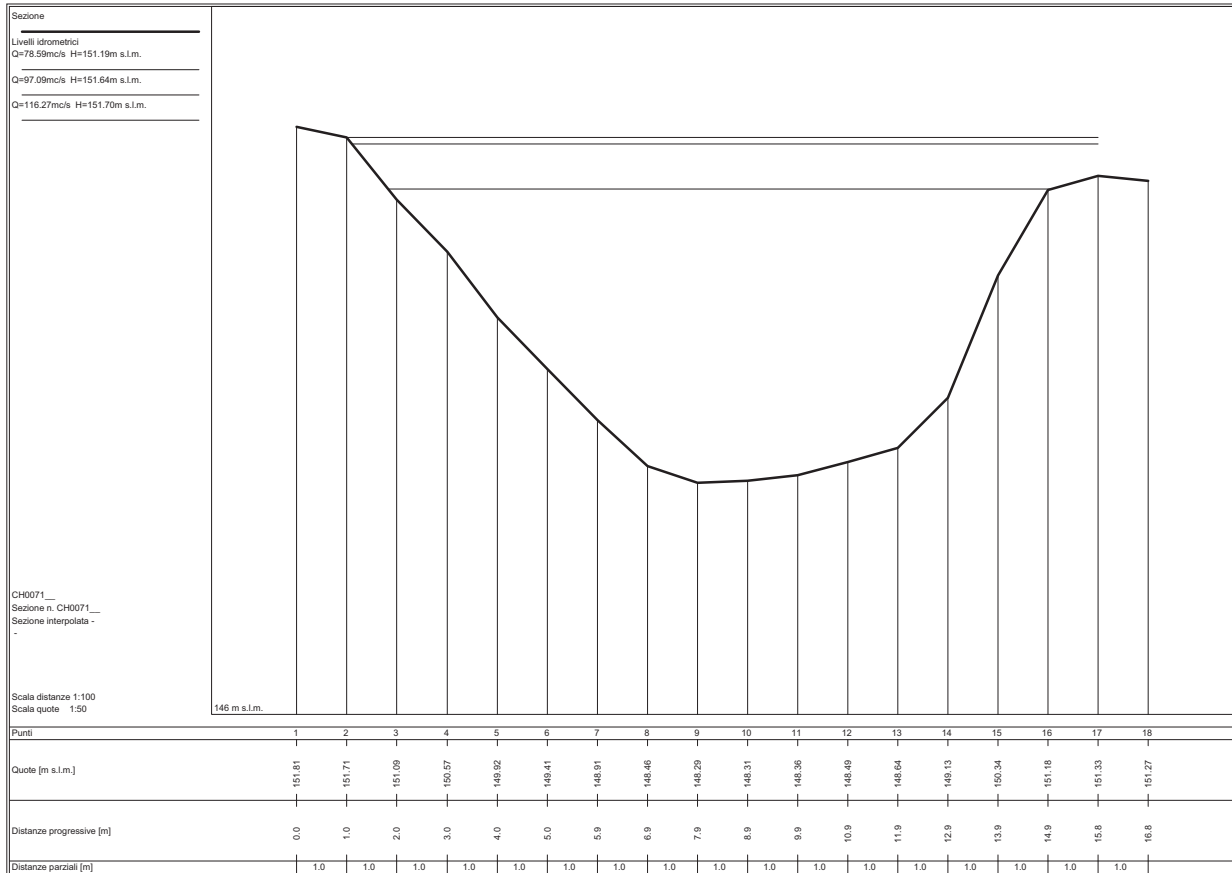


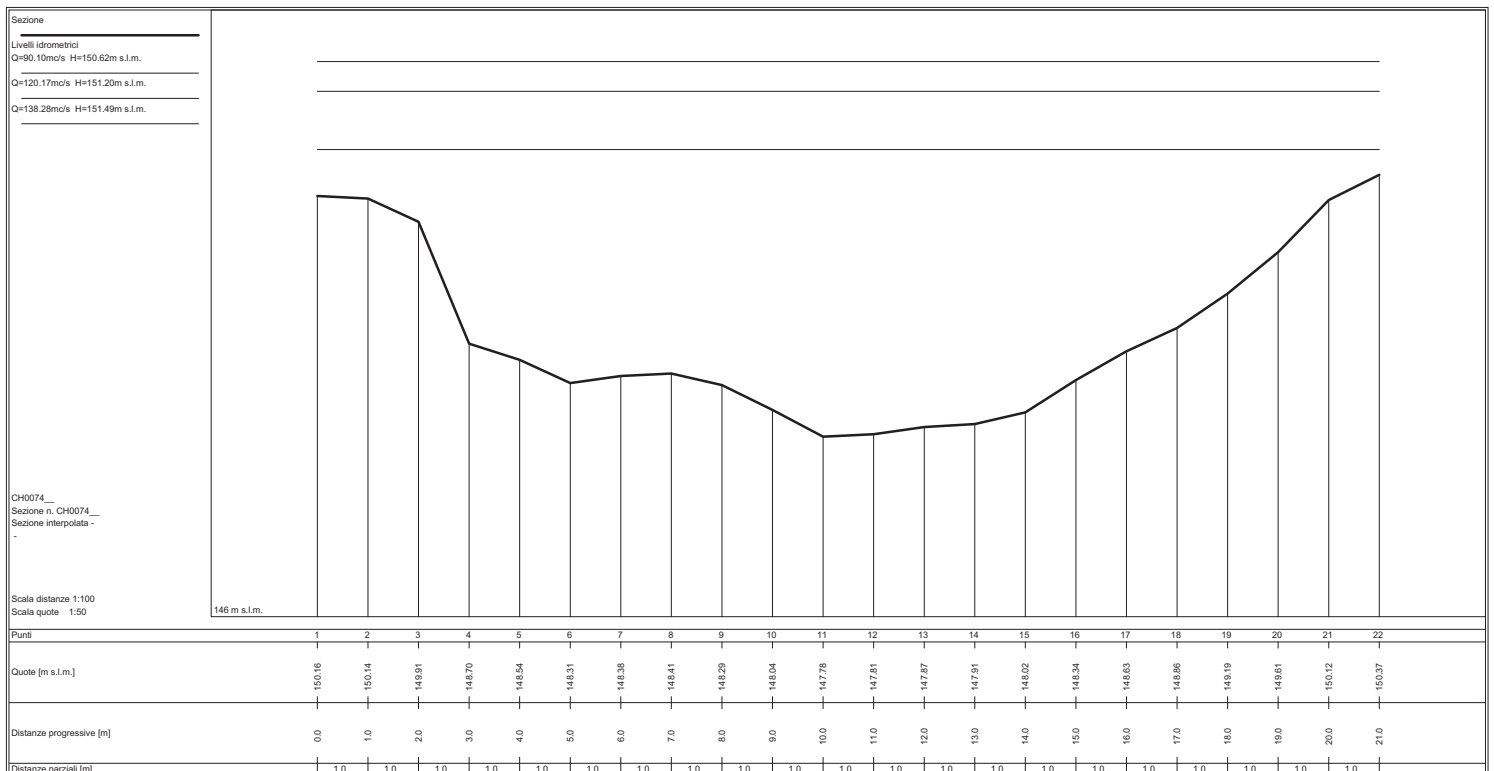
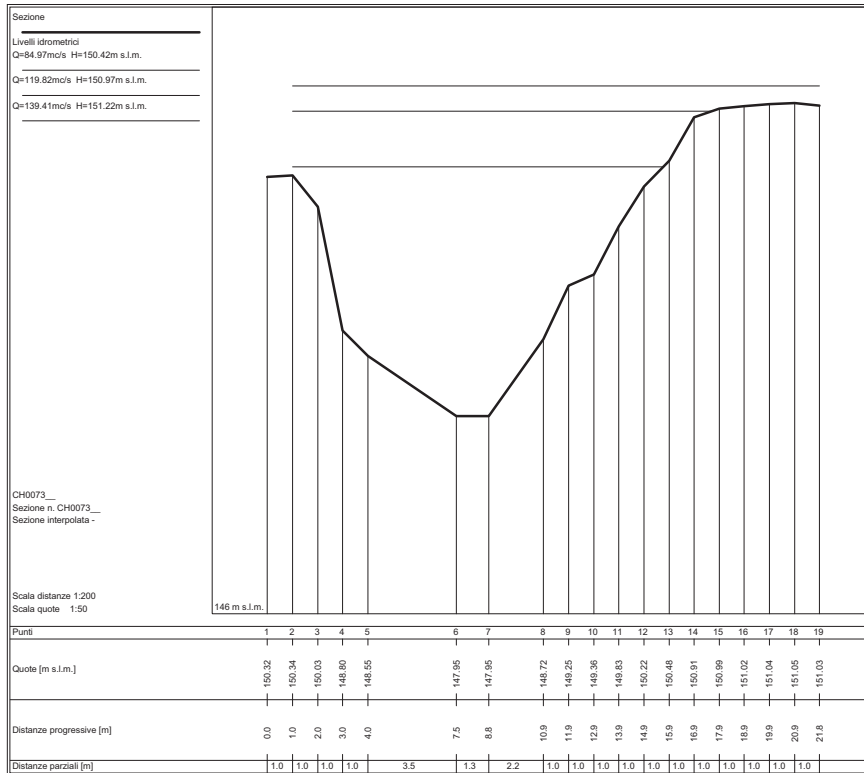


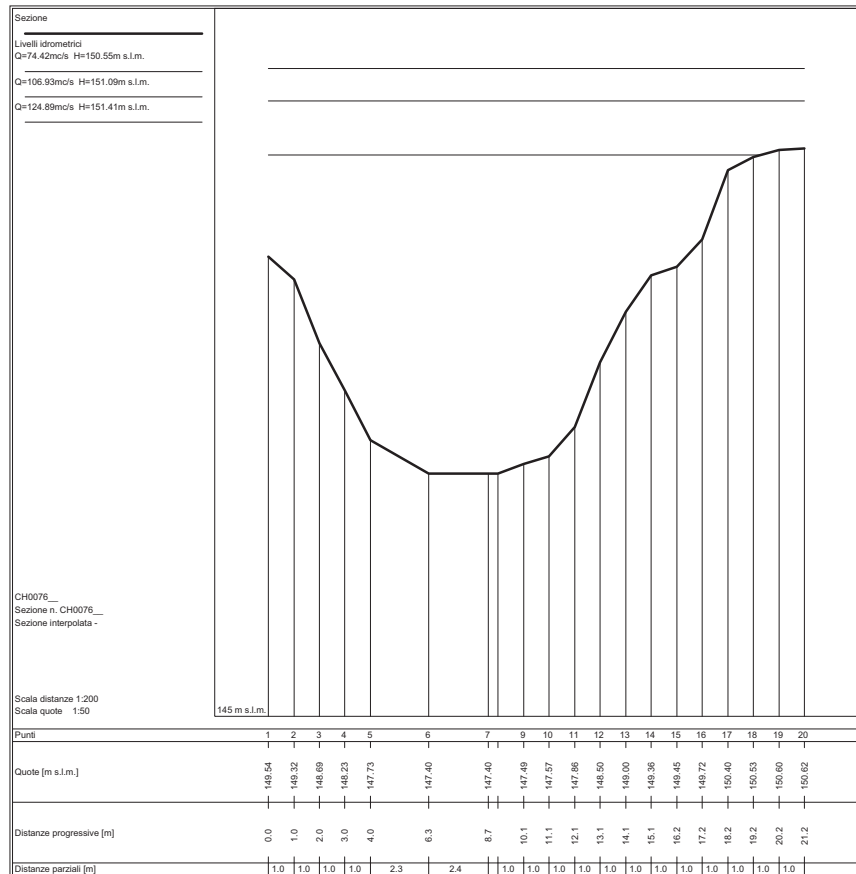
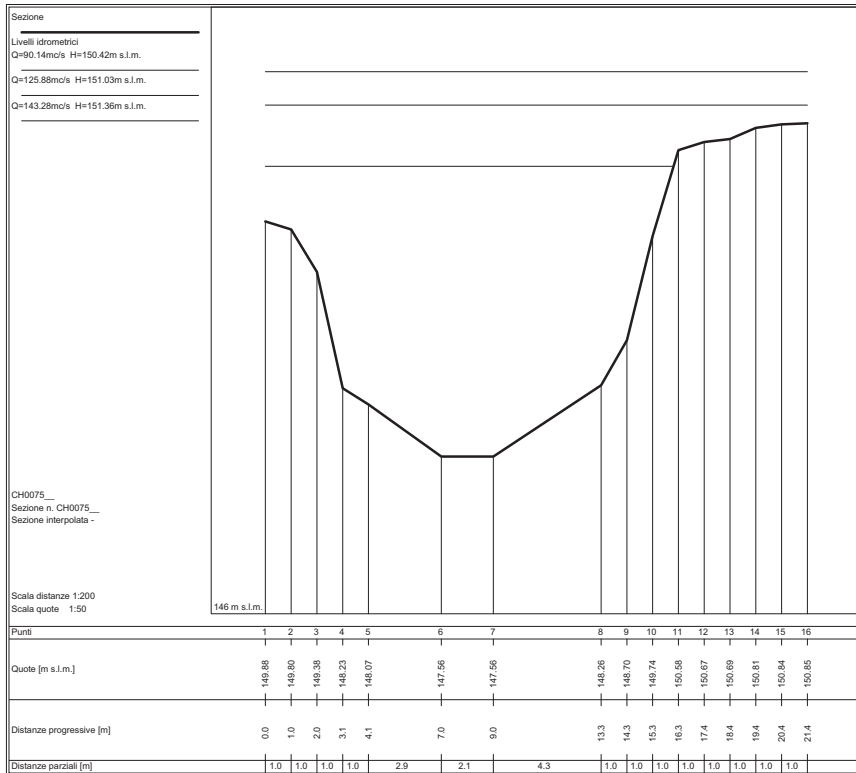


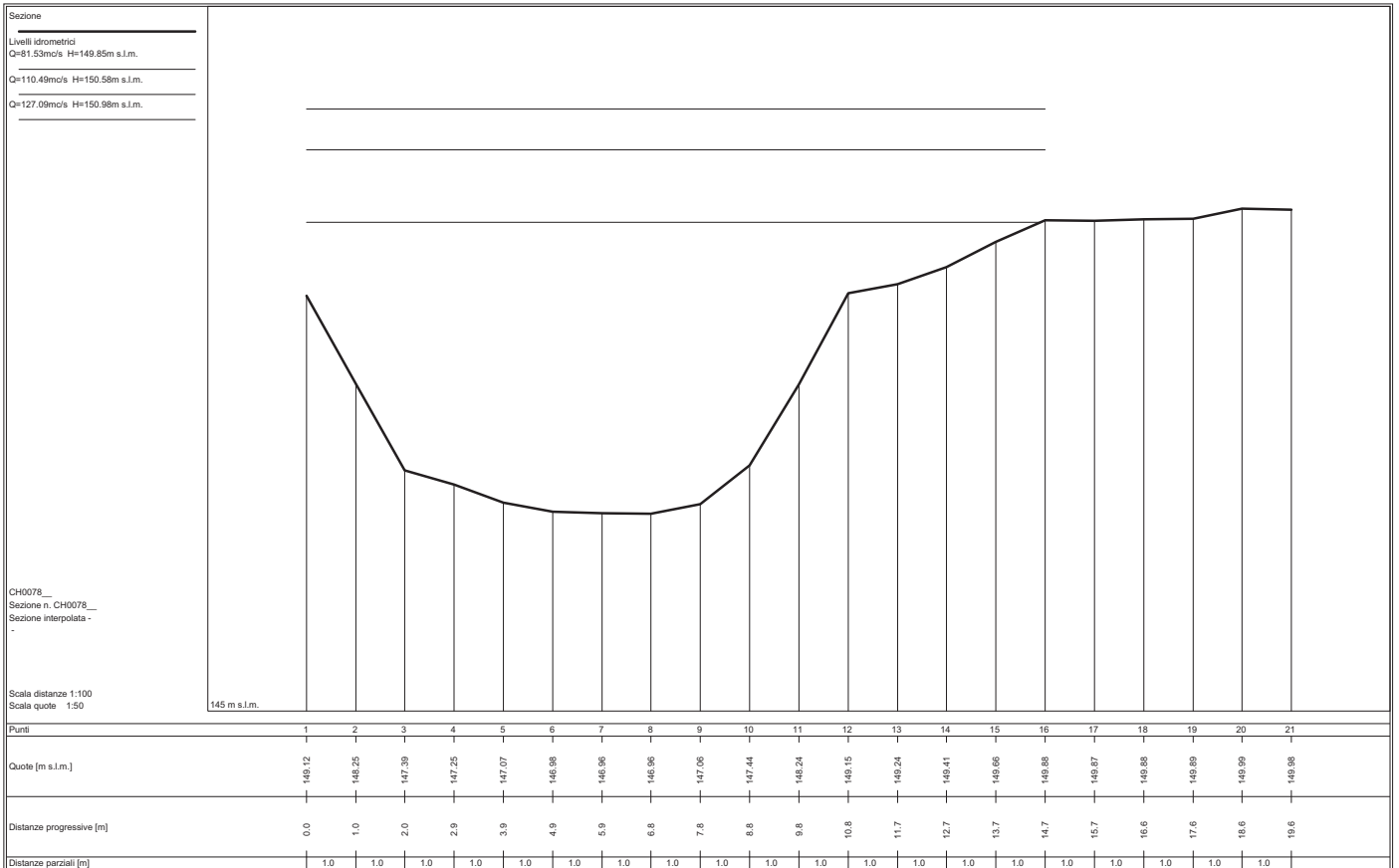
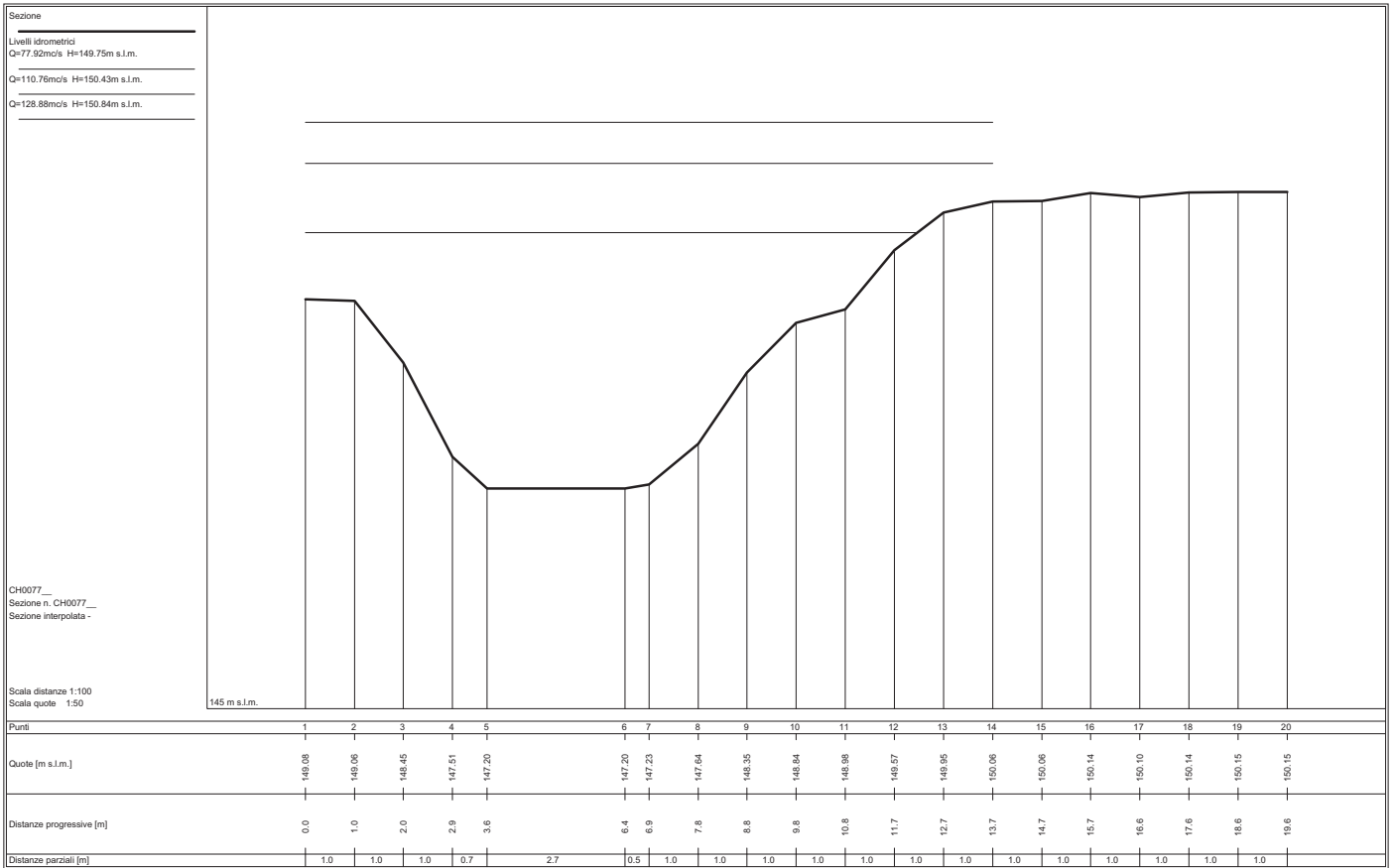


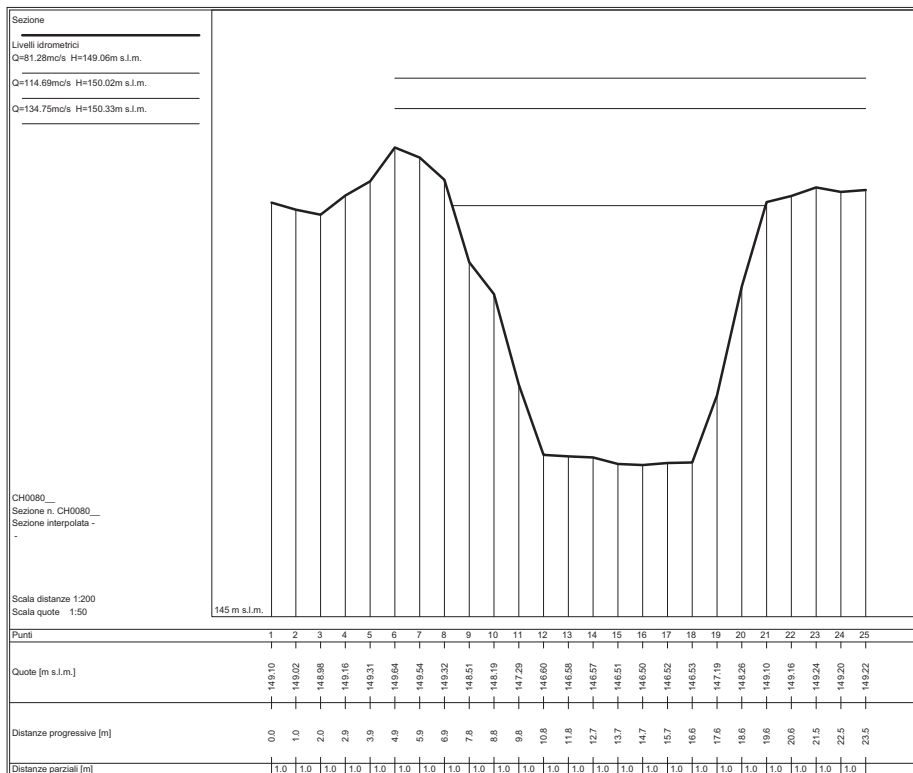
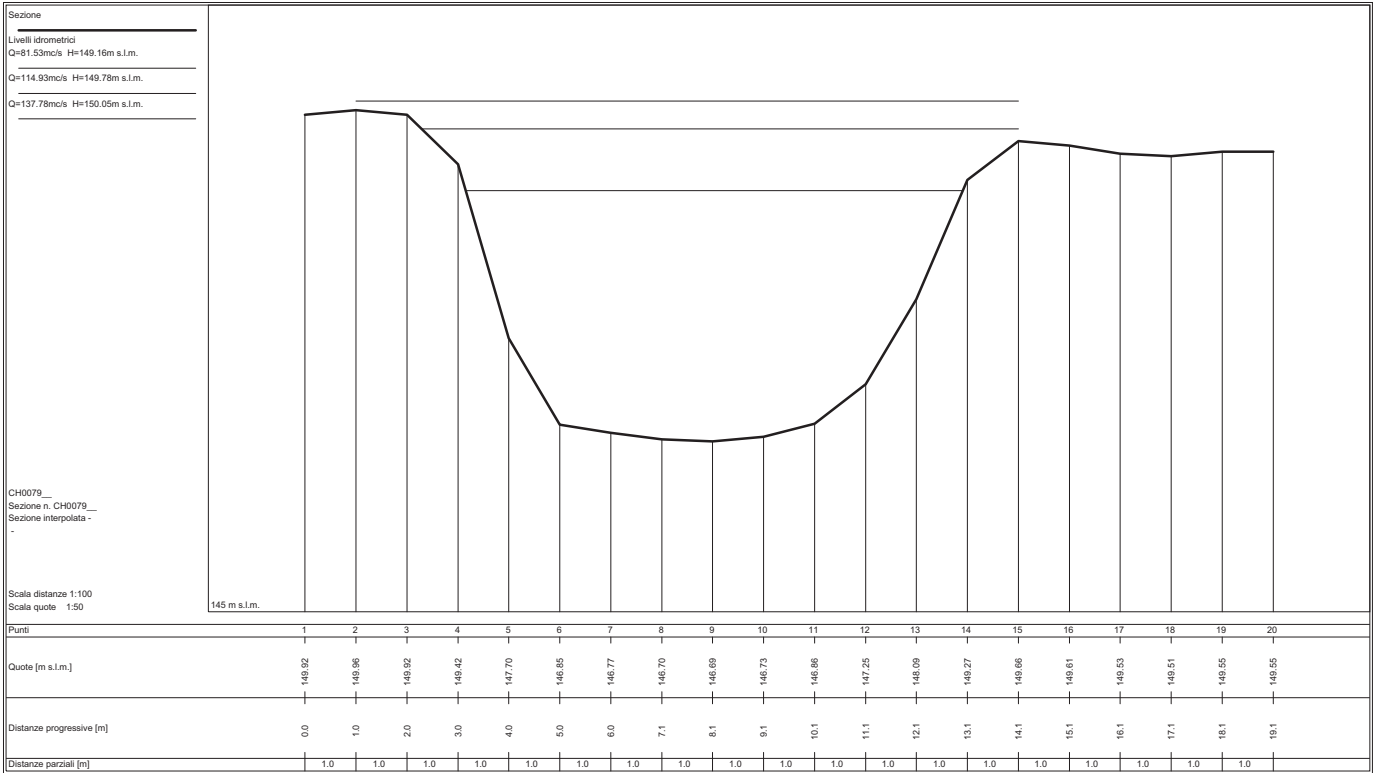


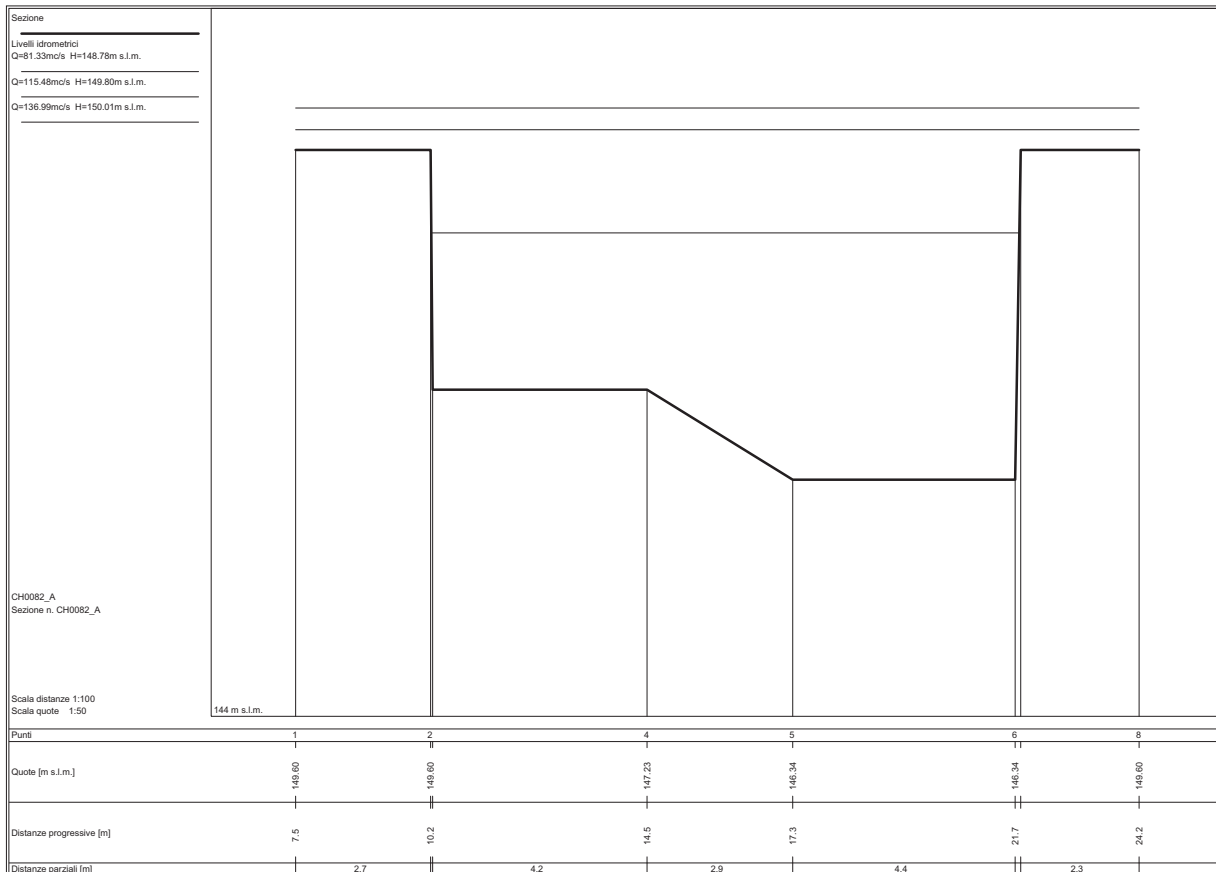
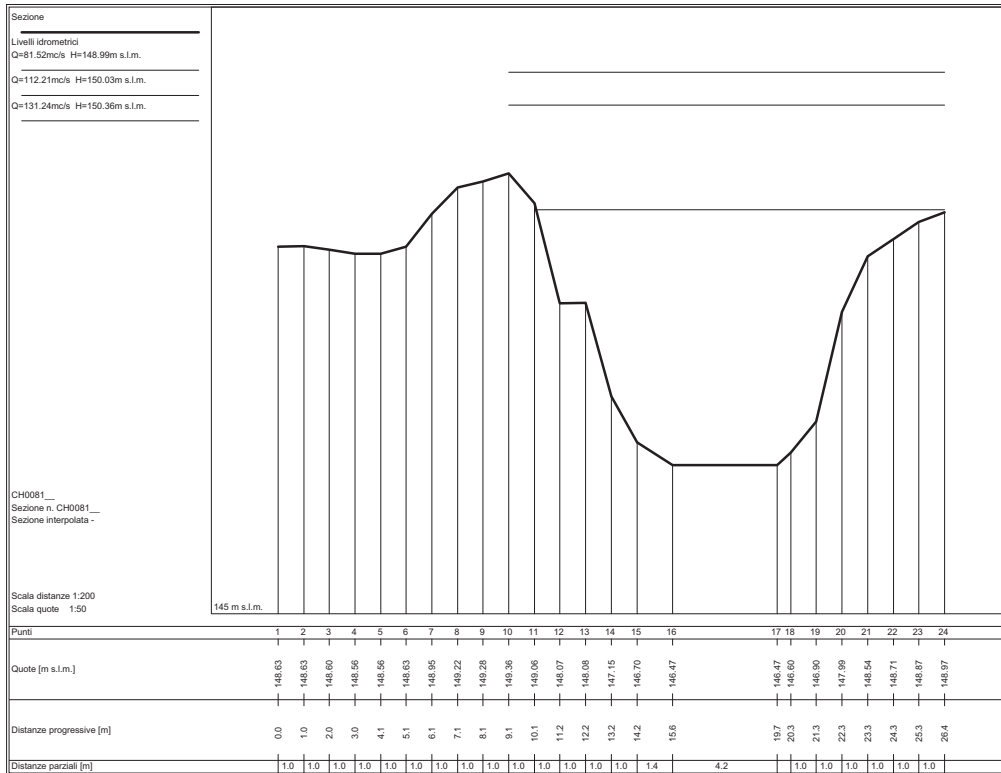


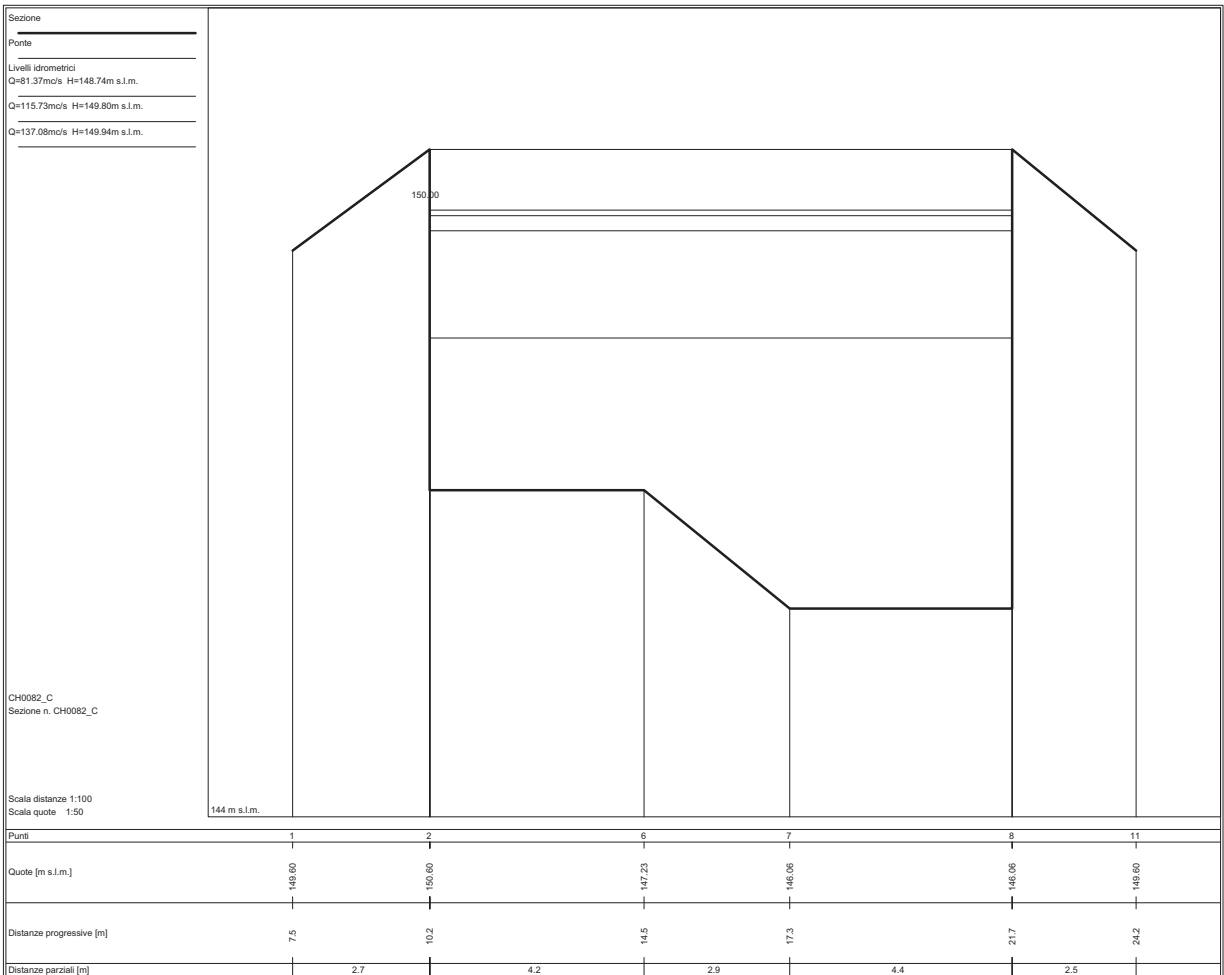
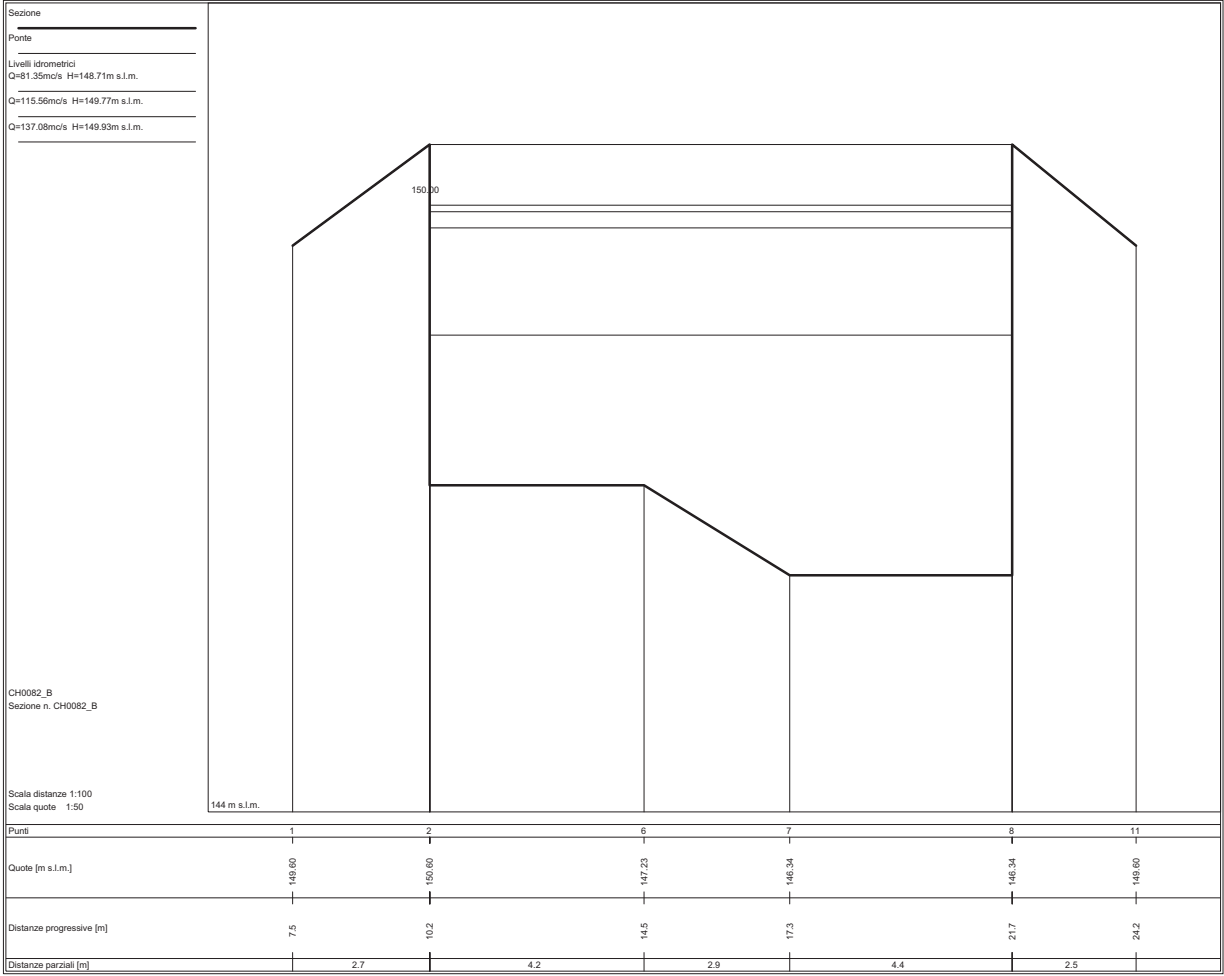


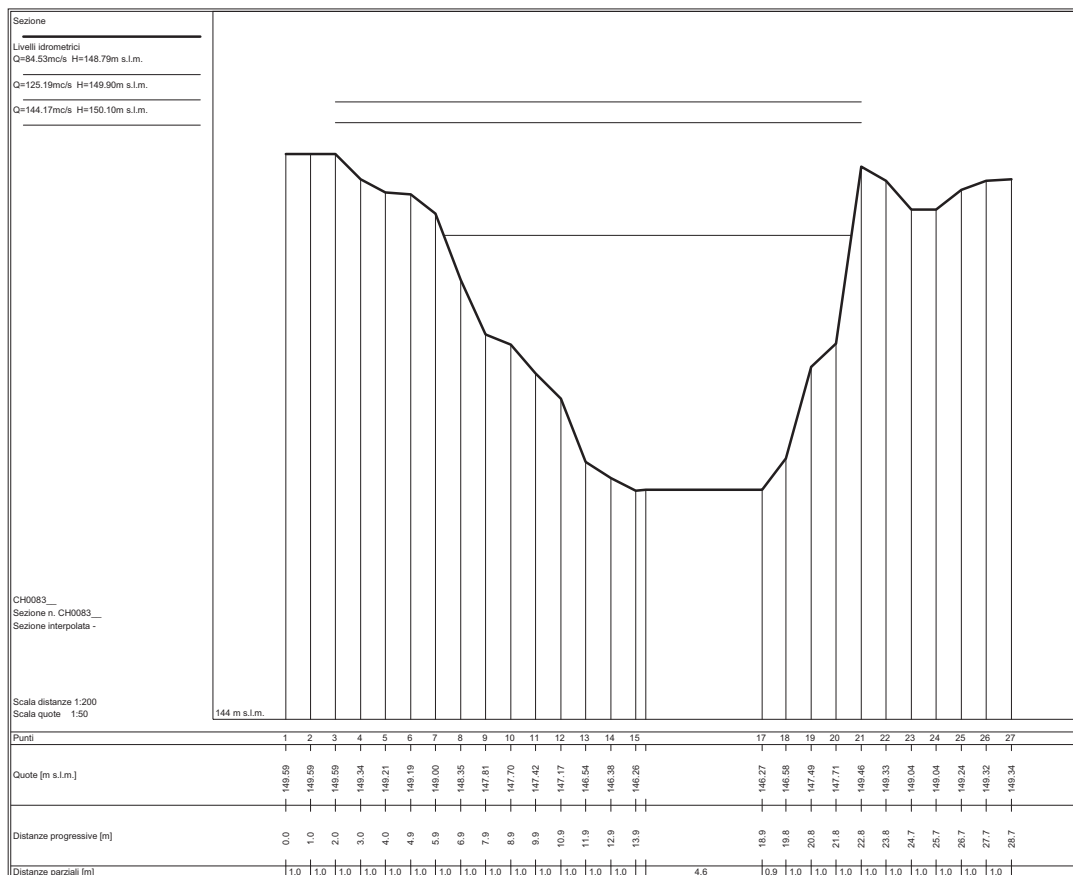
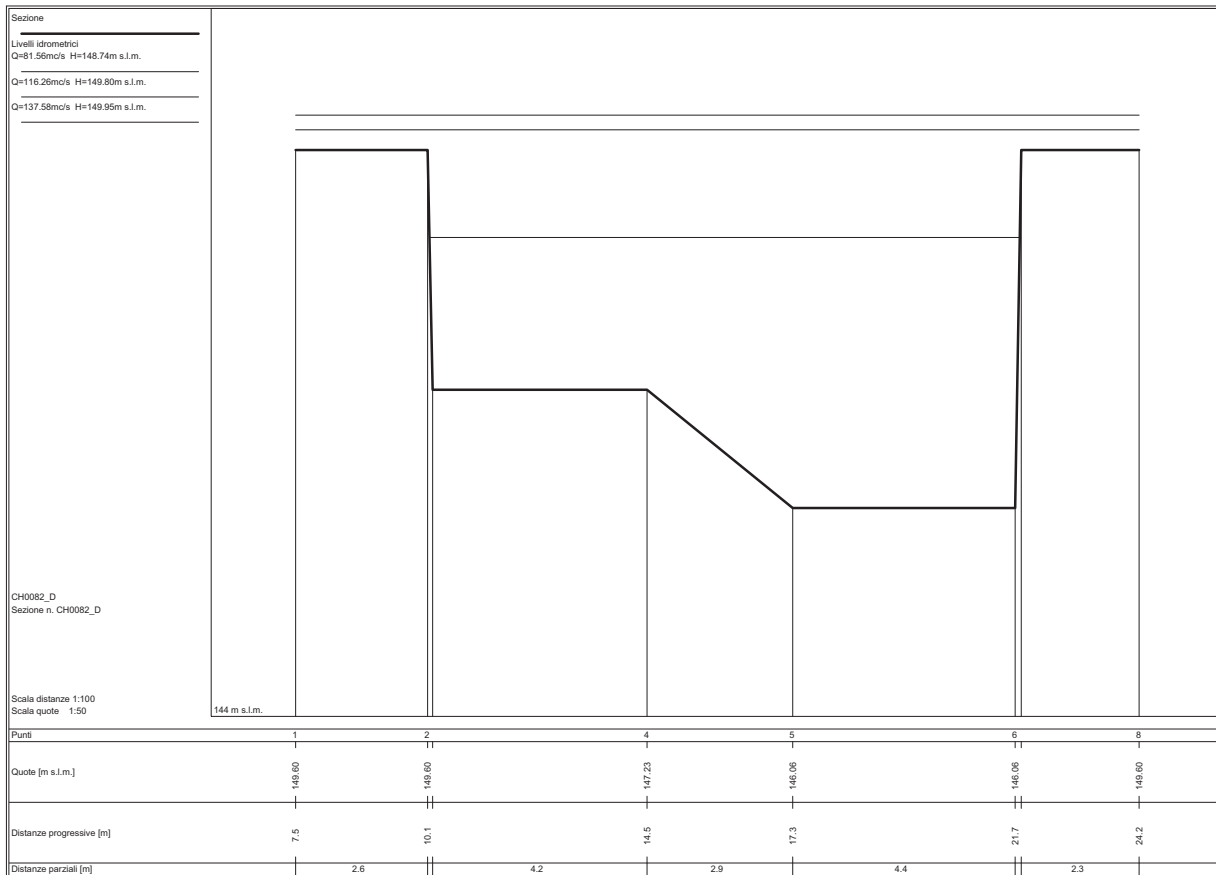


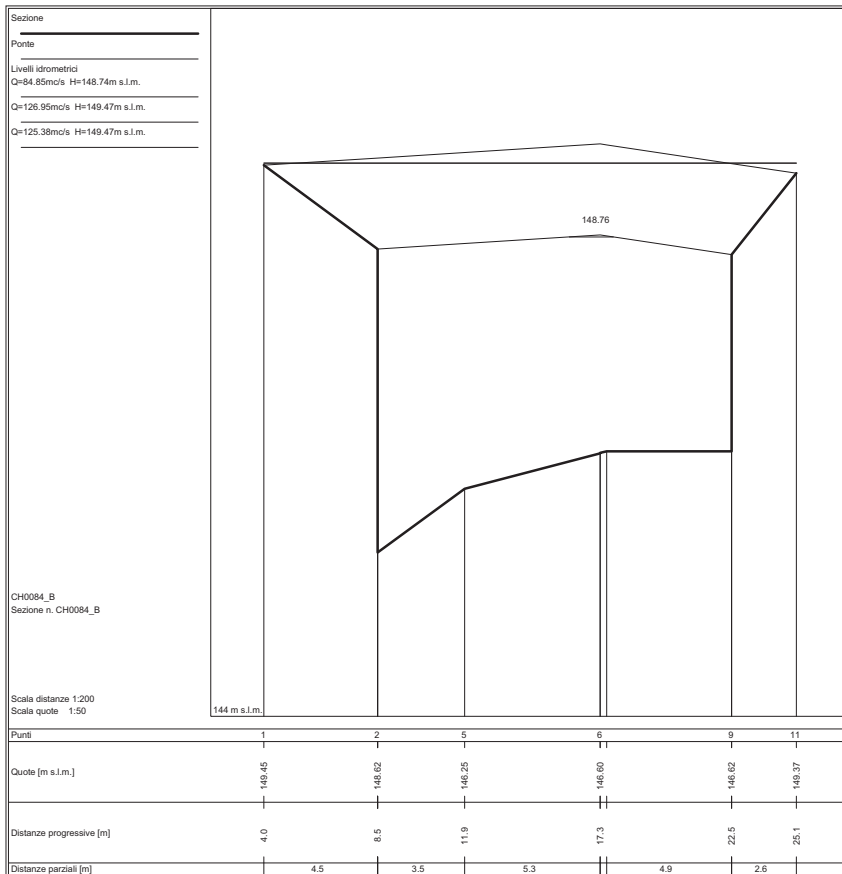
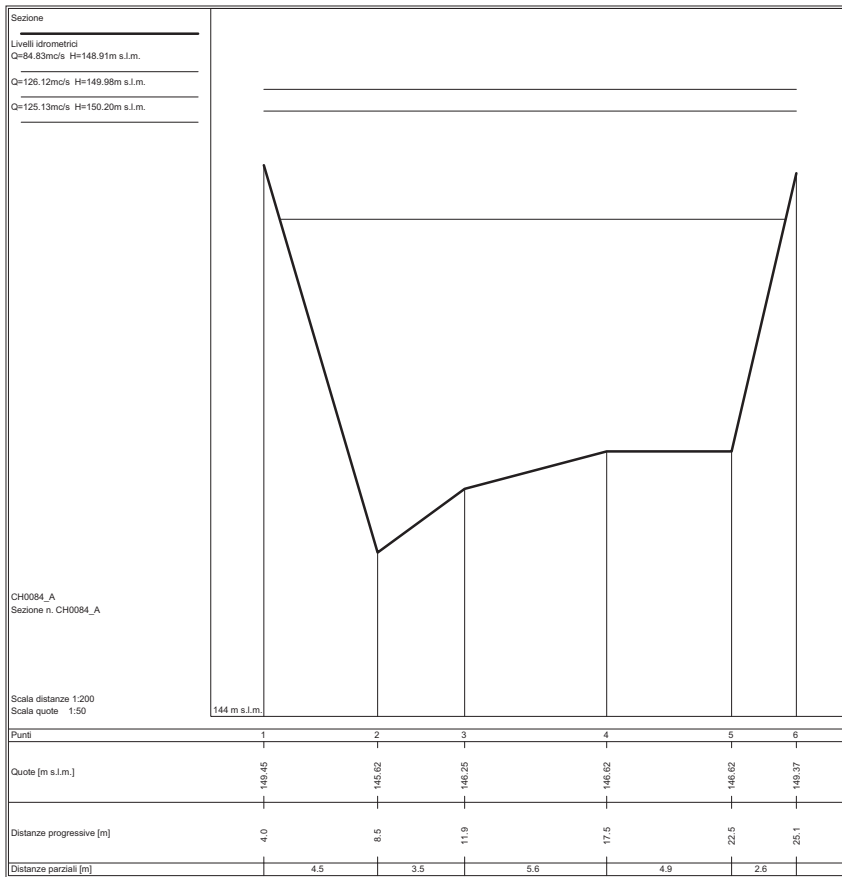


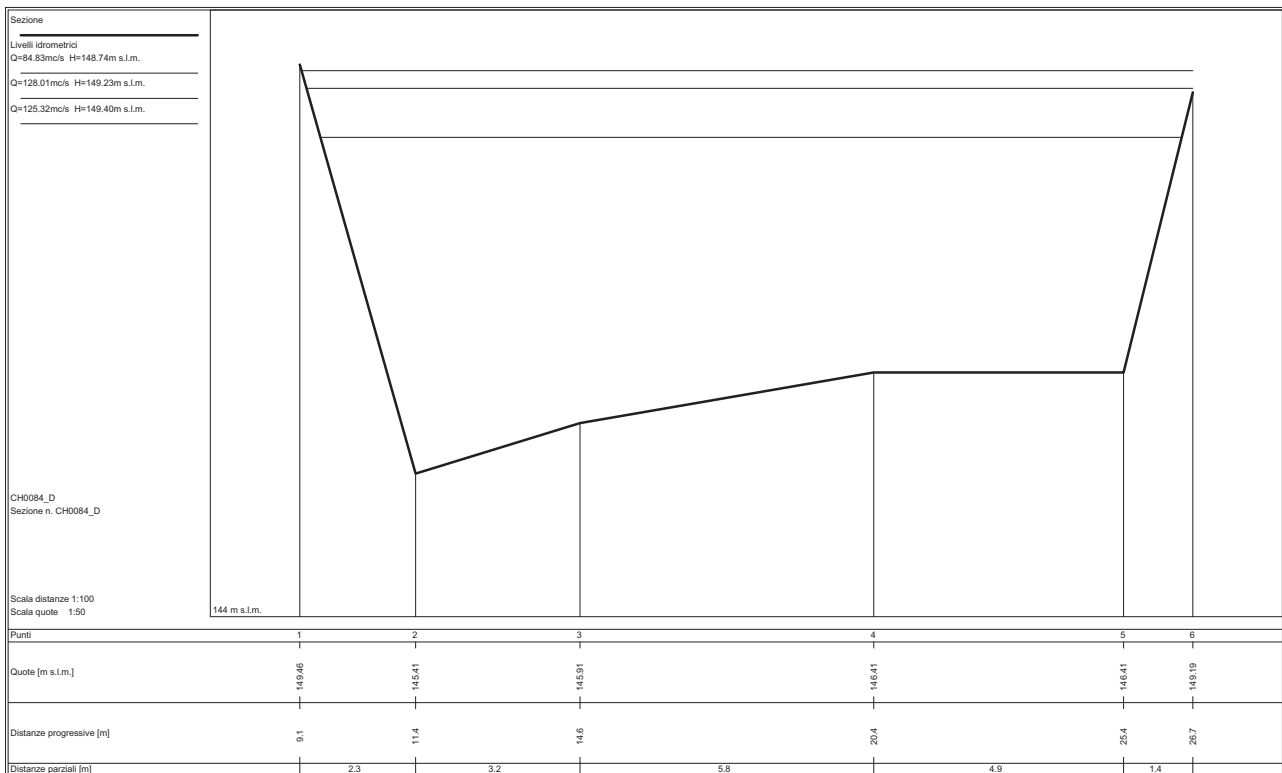
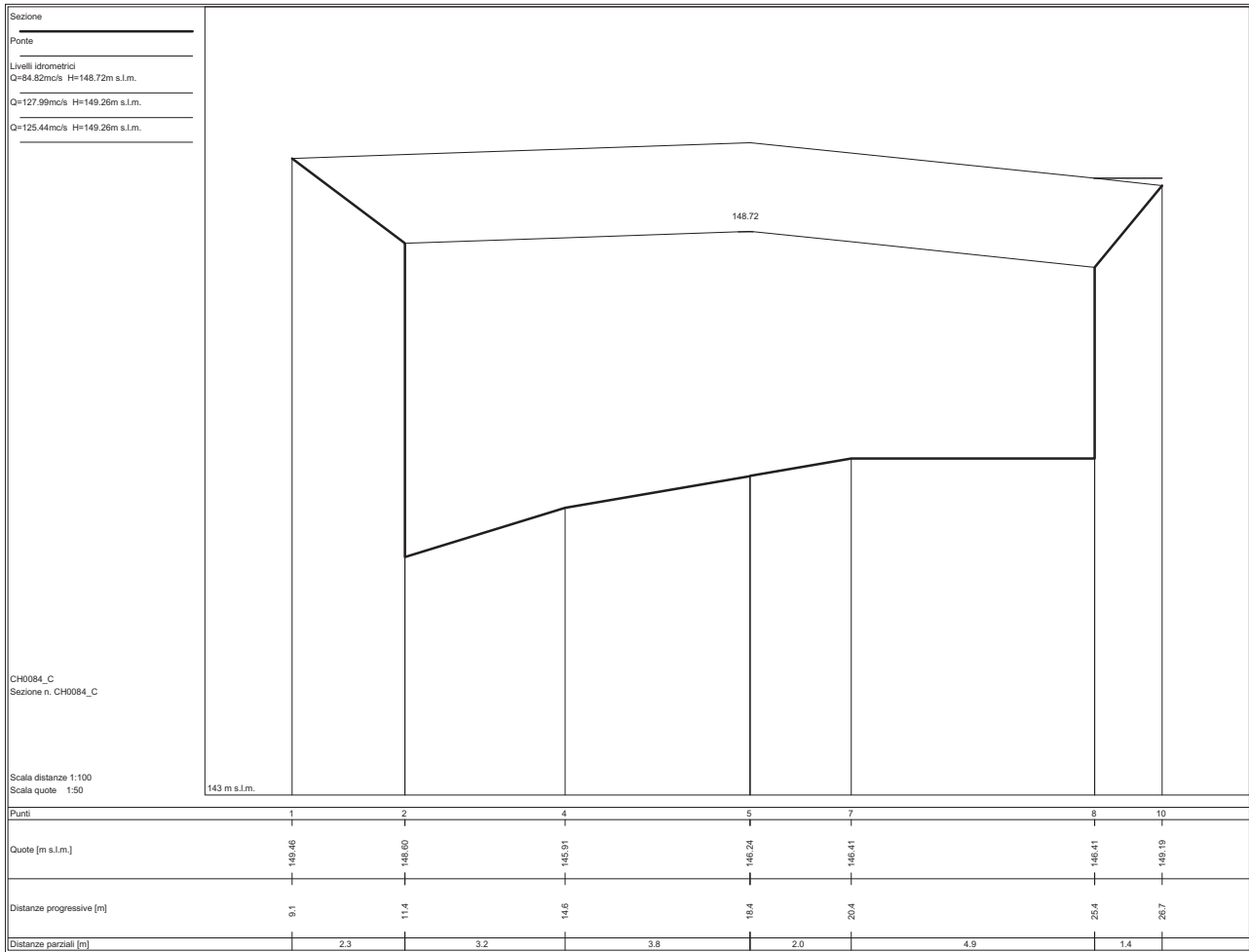






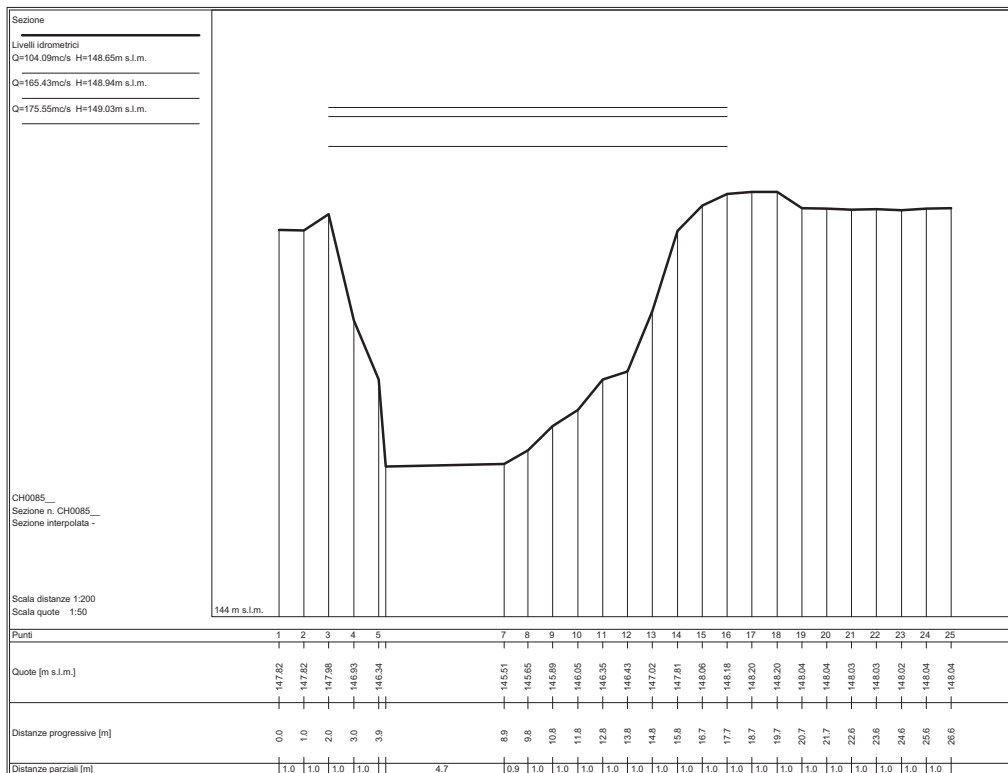
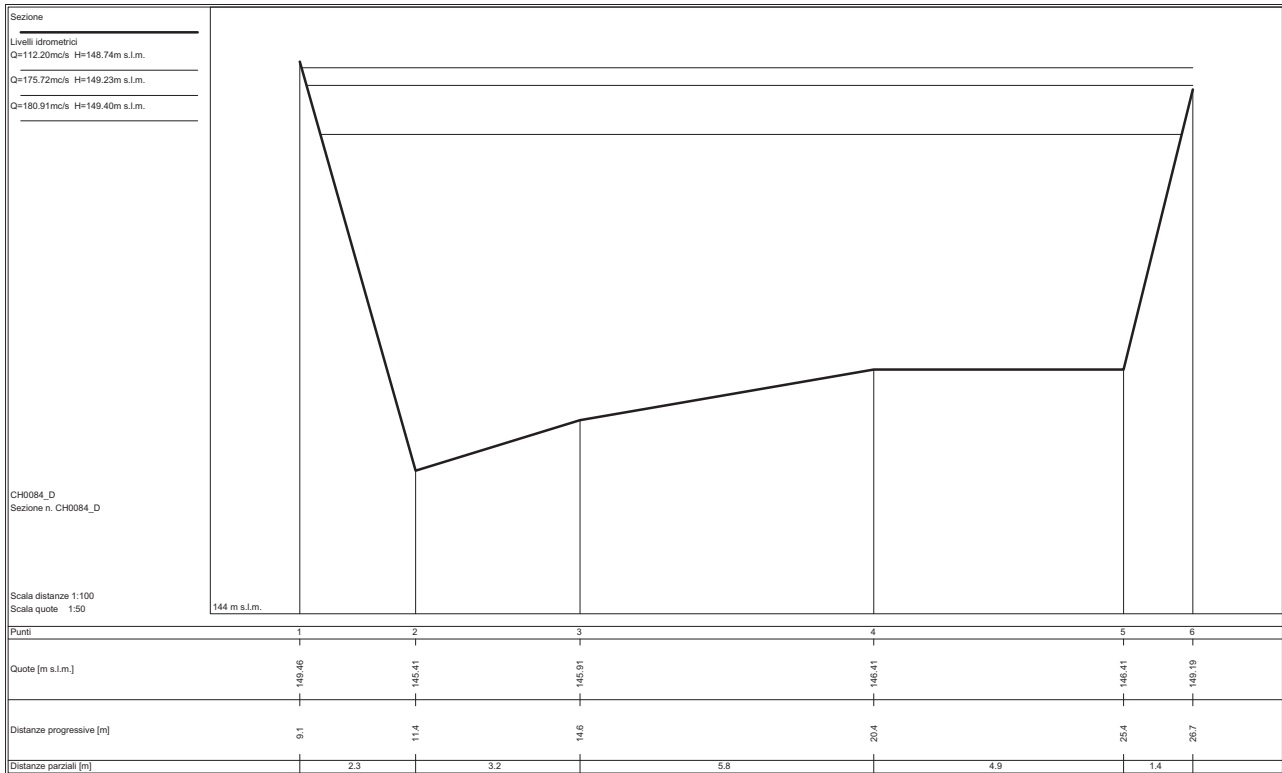


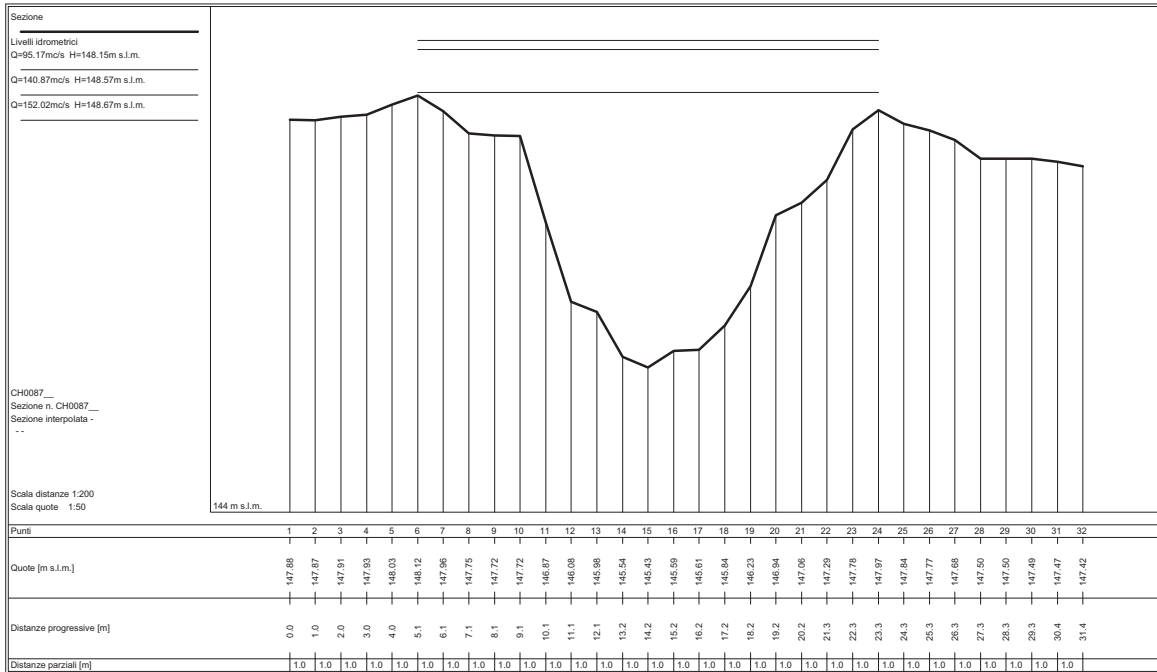
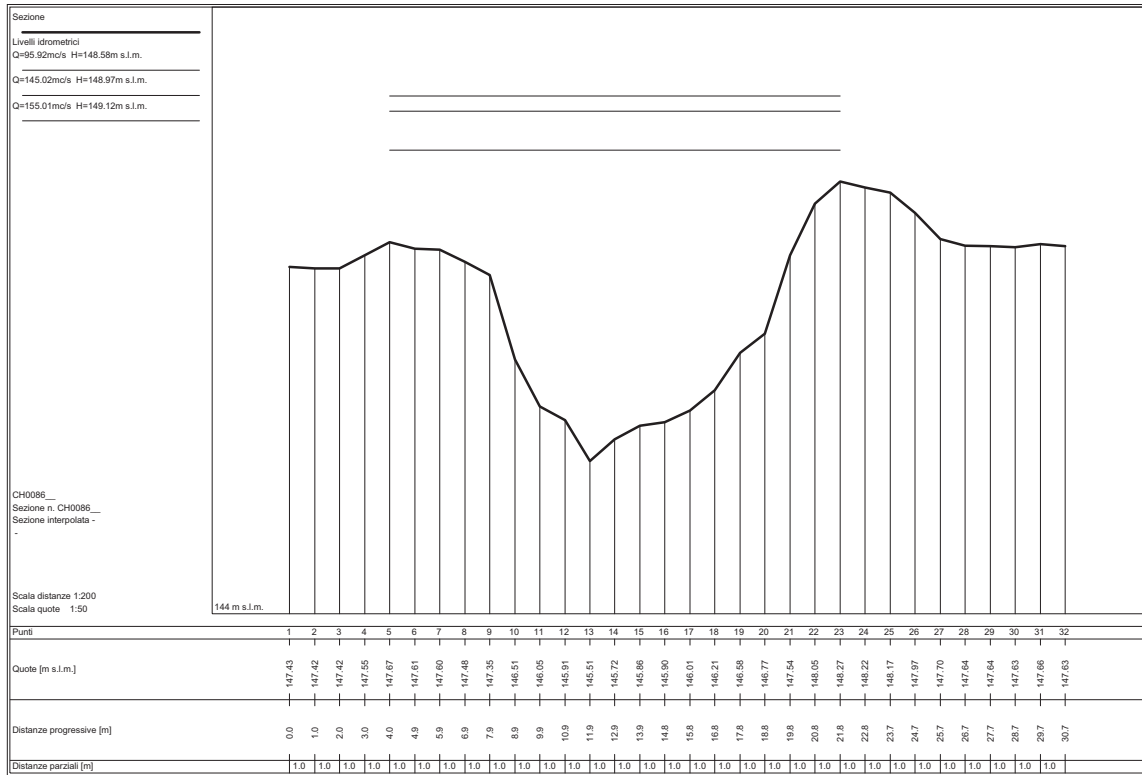


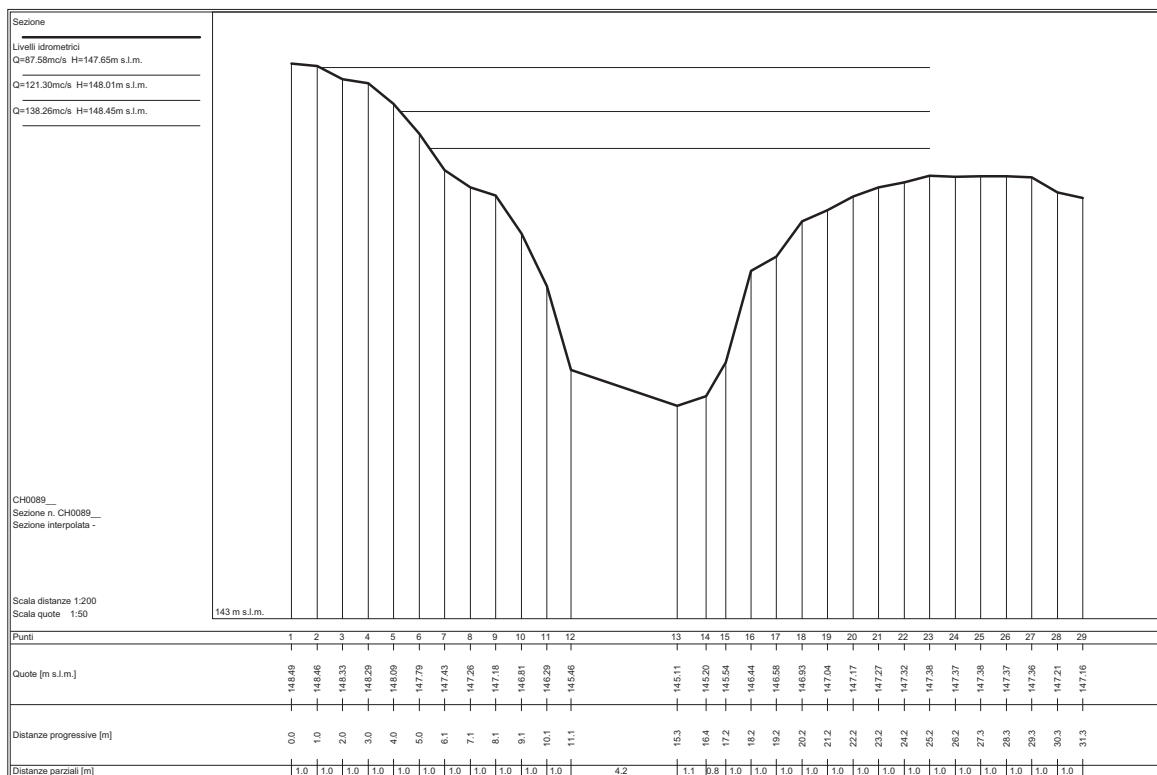
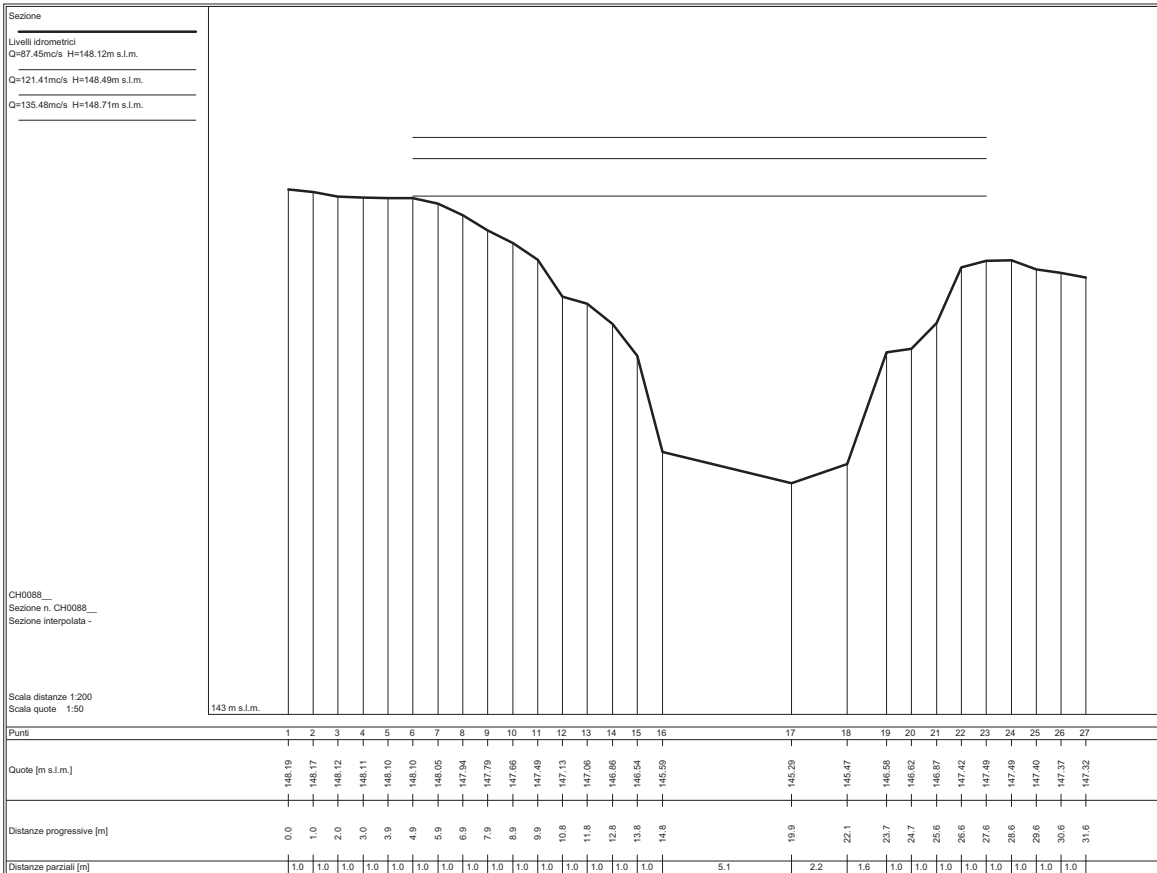


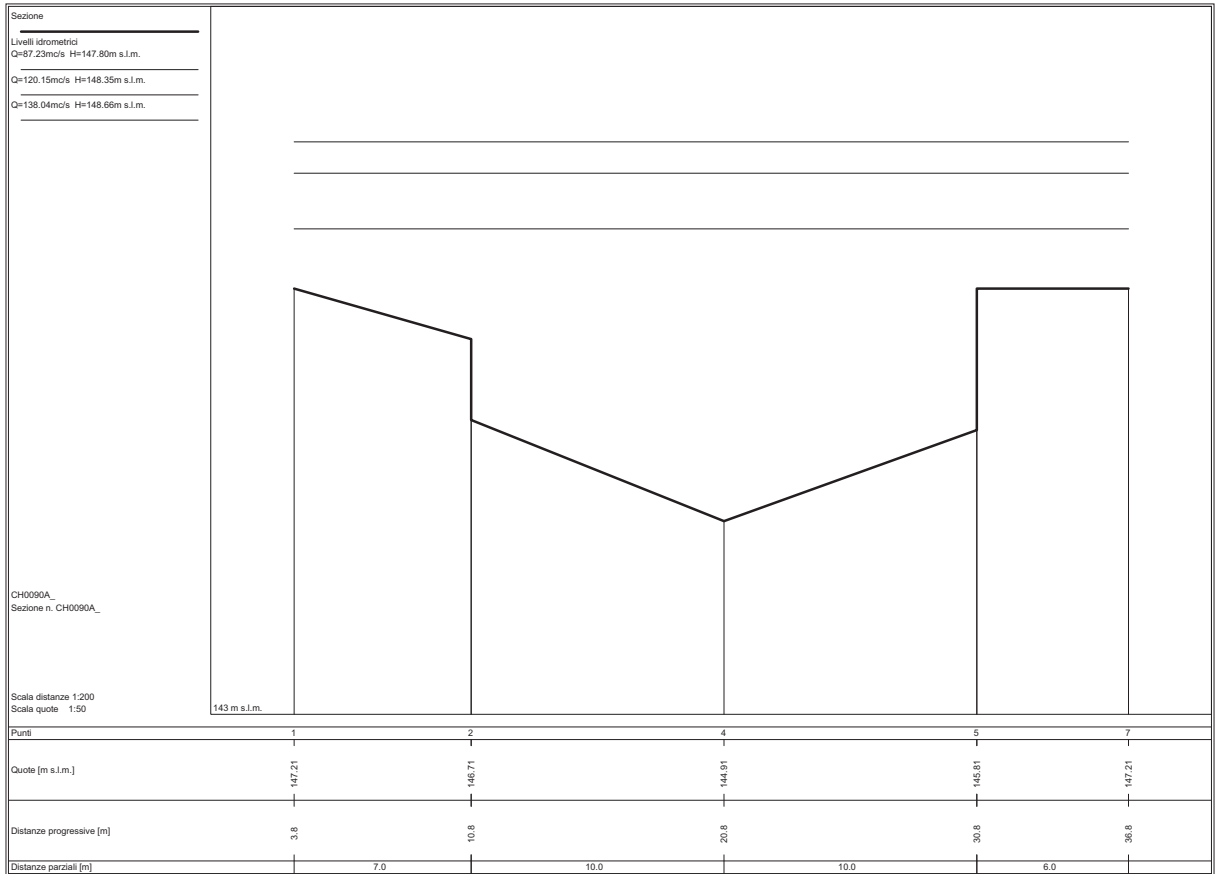
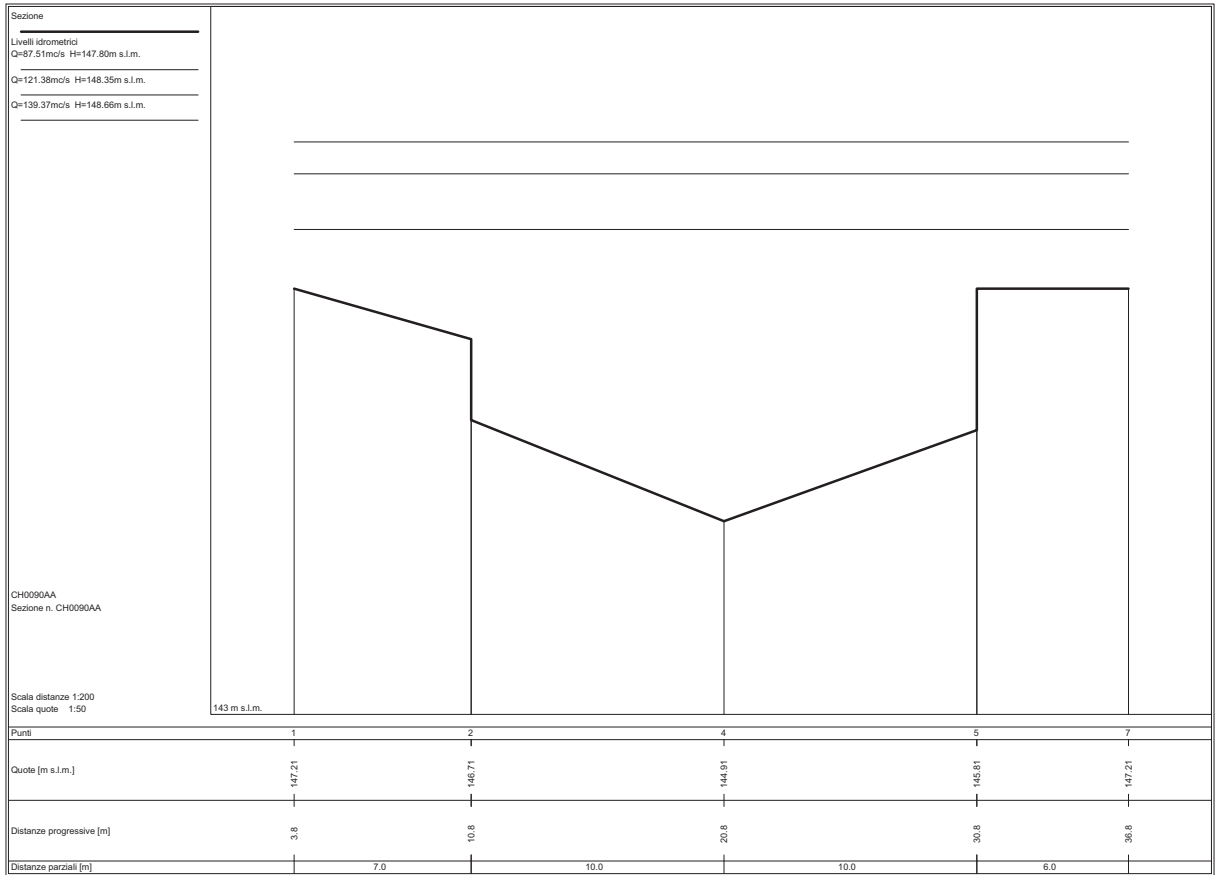
STATO ATTUALE

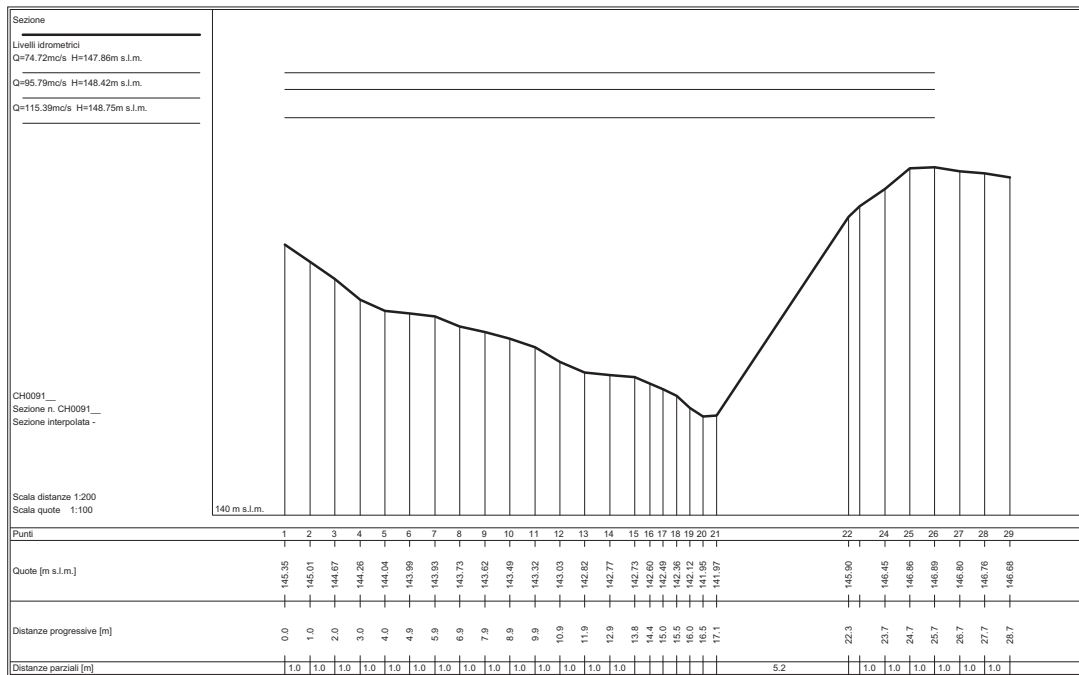
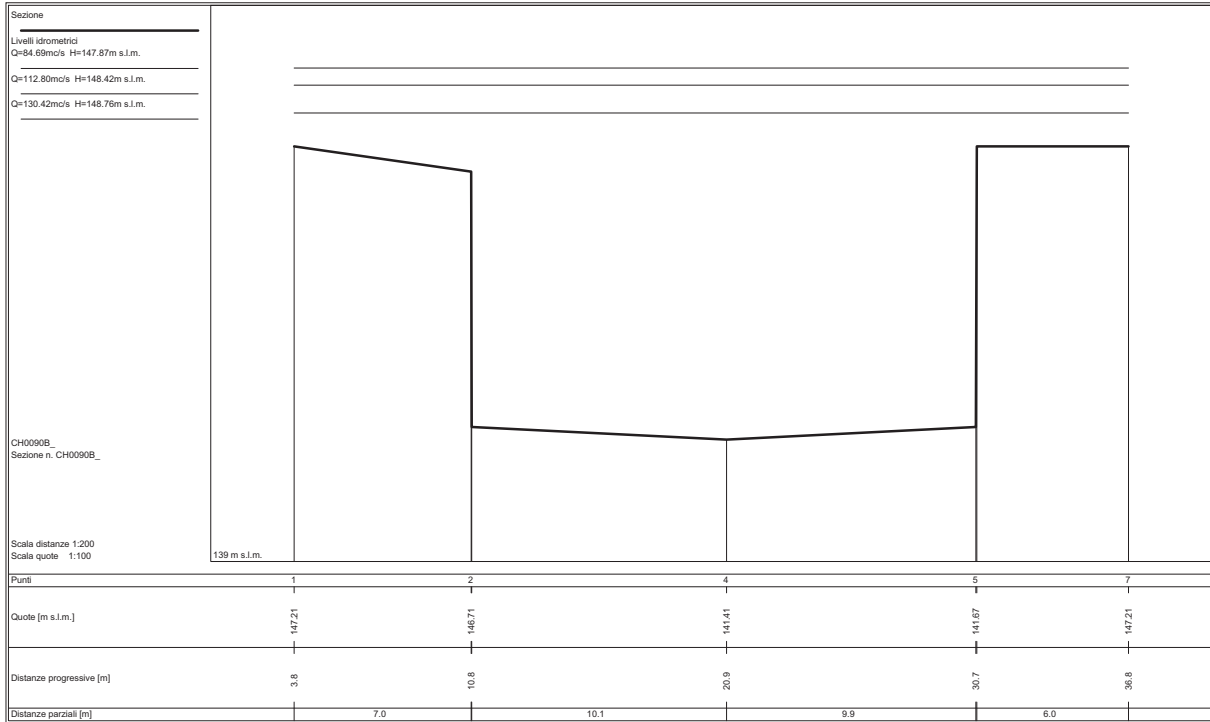
Sezioni fluviali 05 - RICCHI – Chiesimone_02

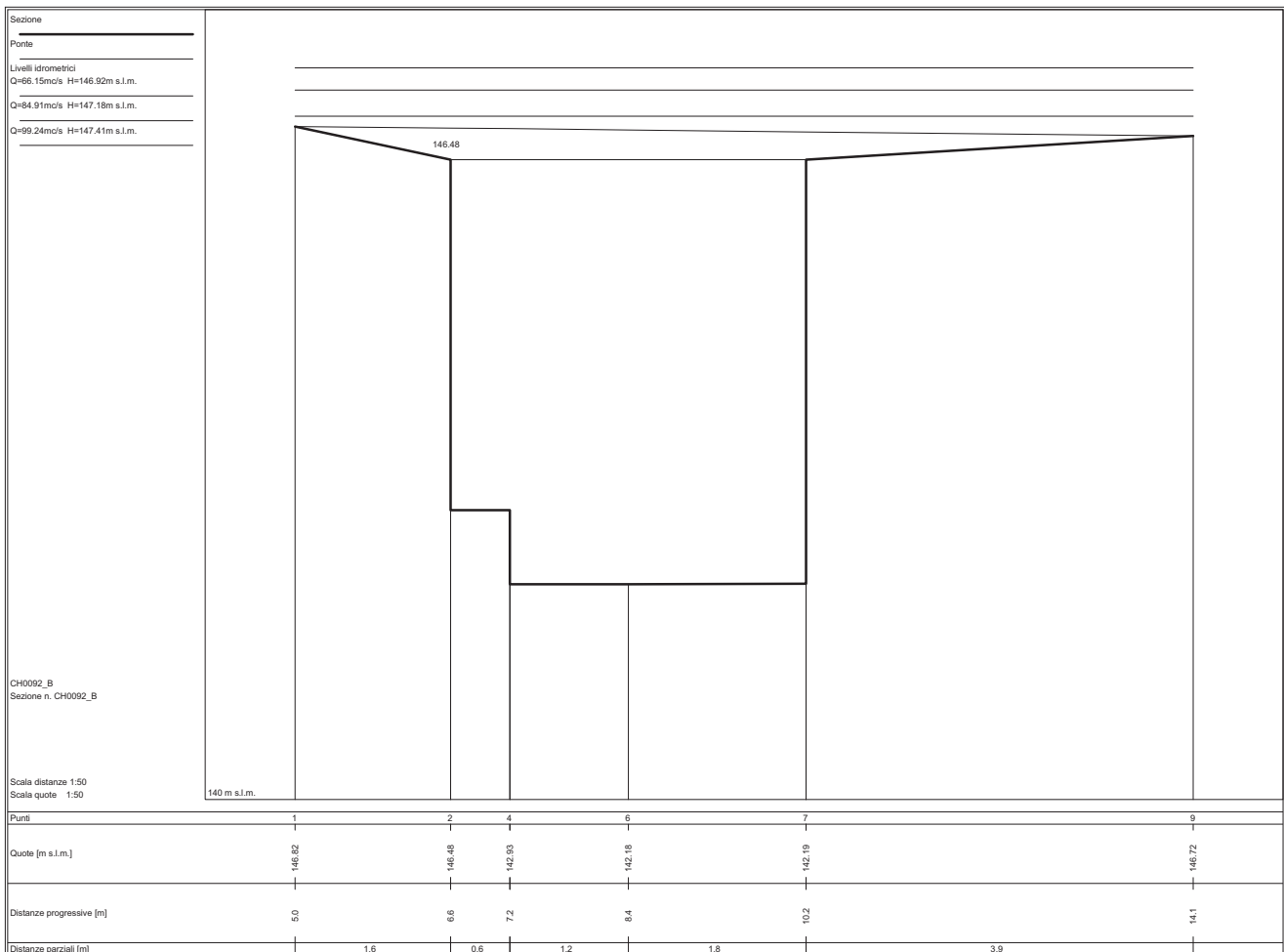
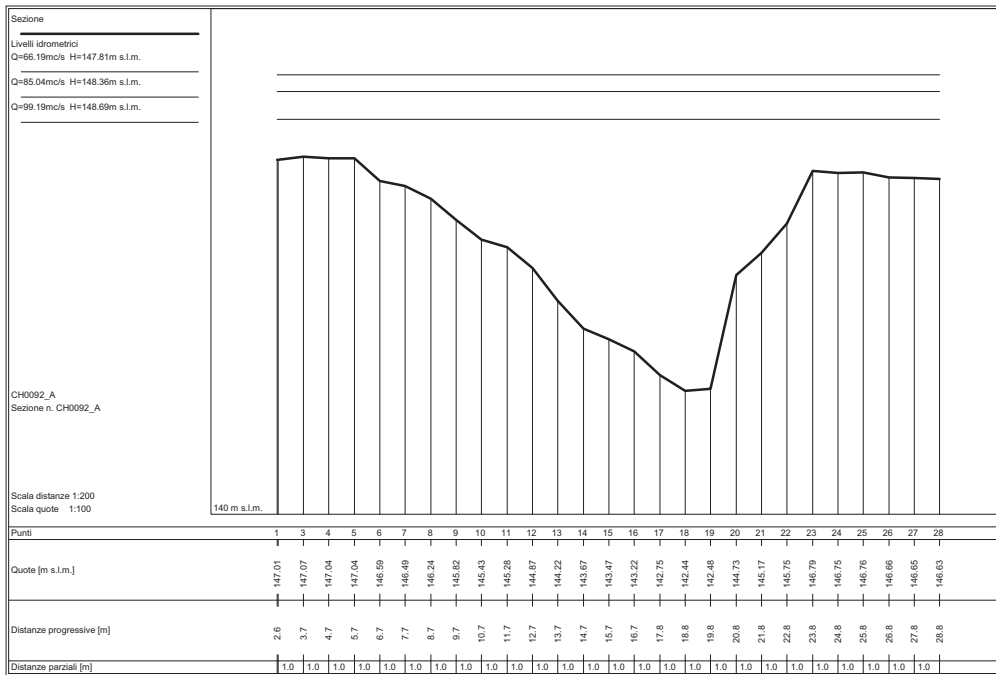


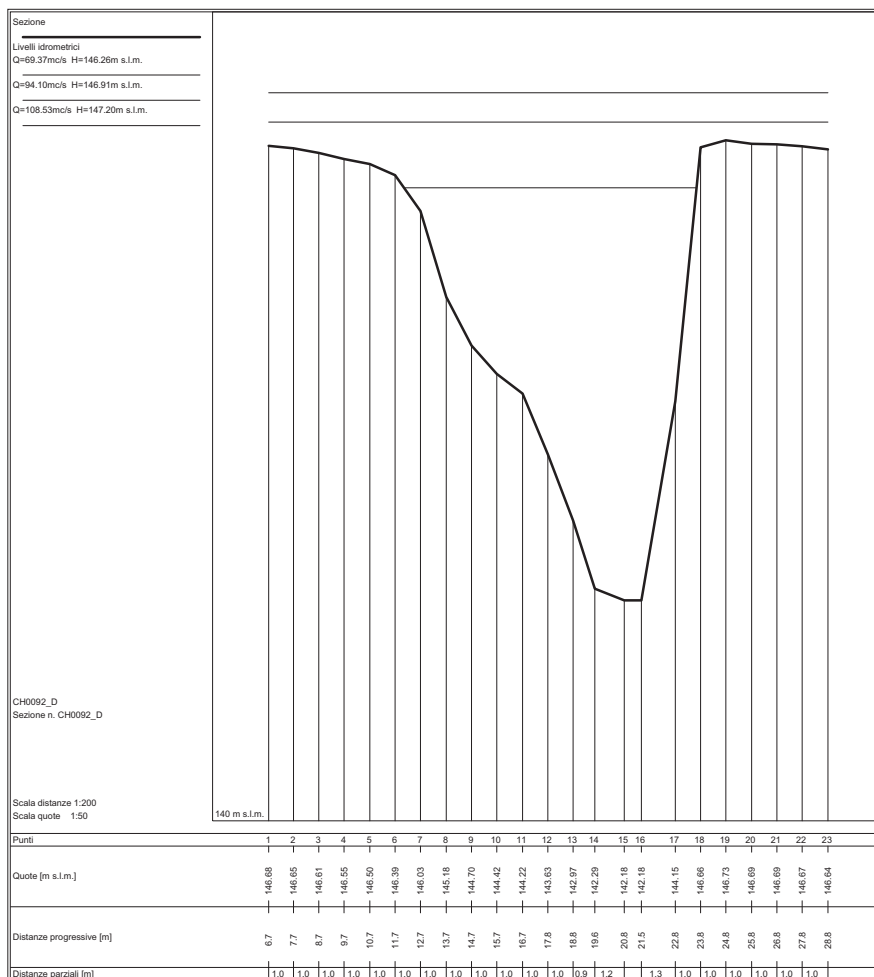
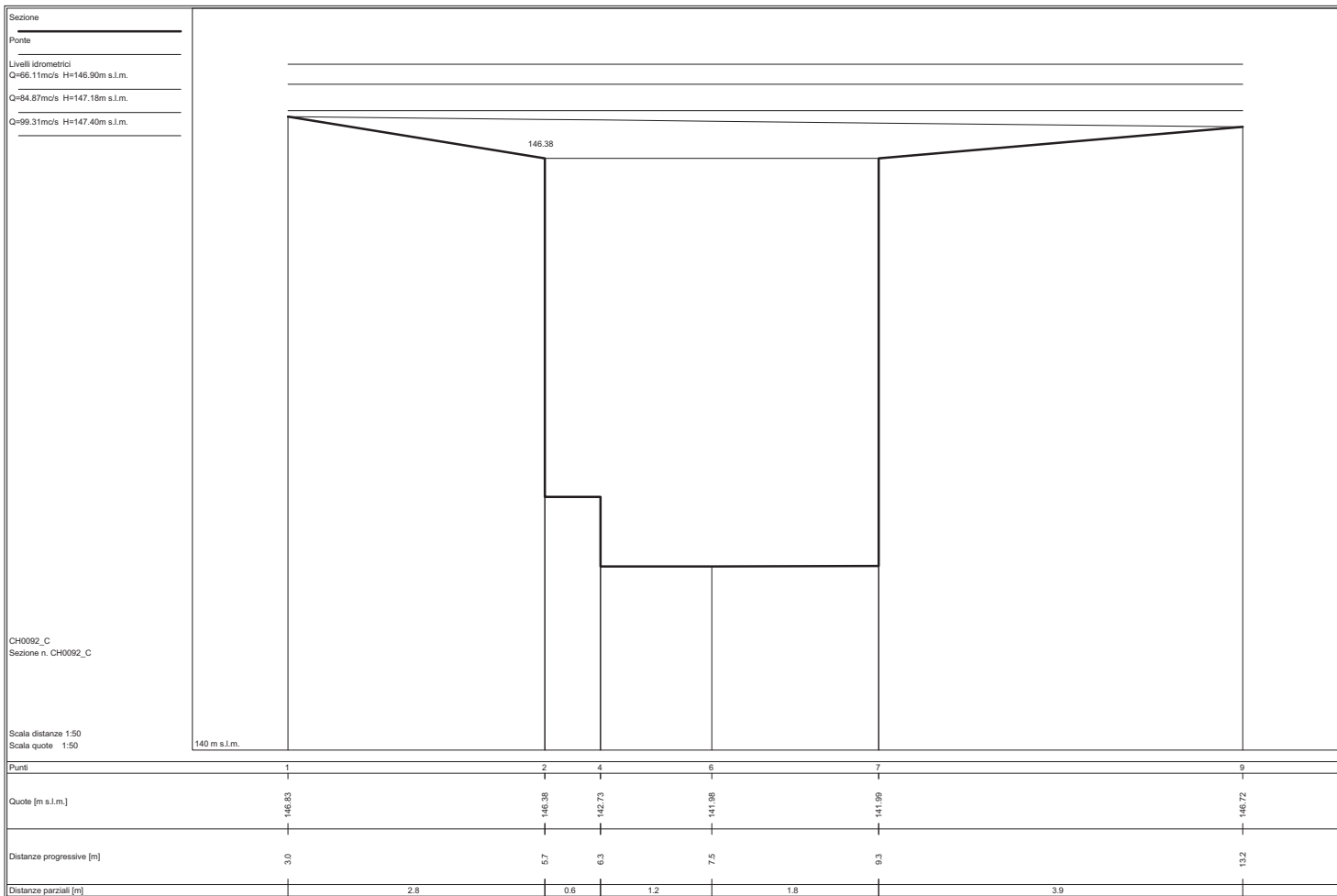


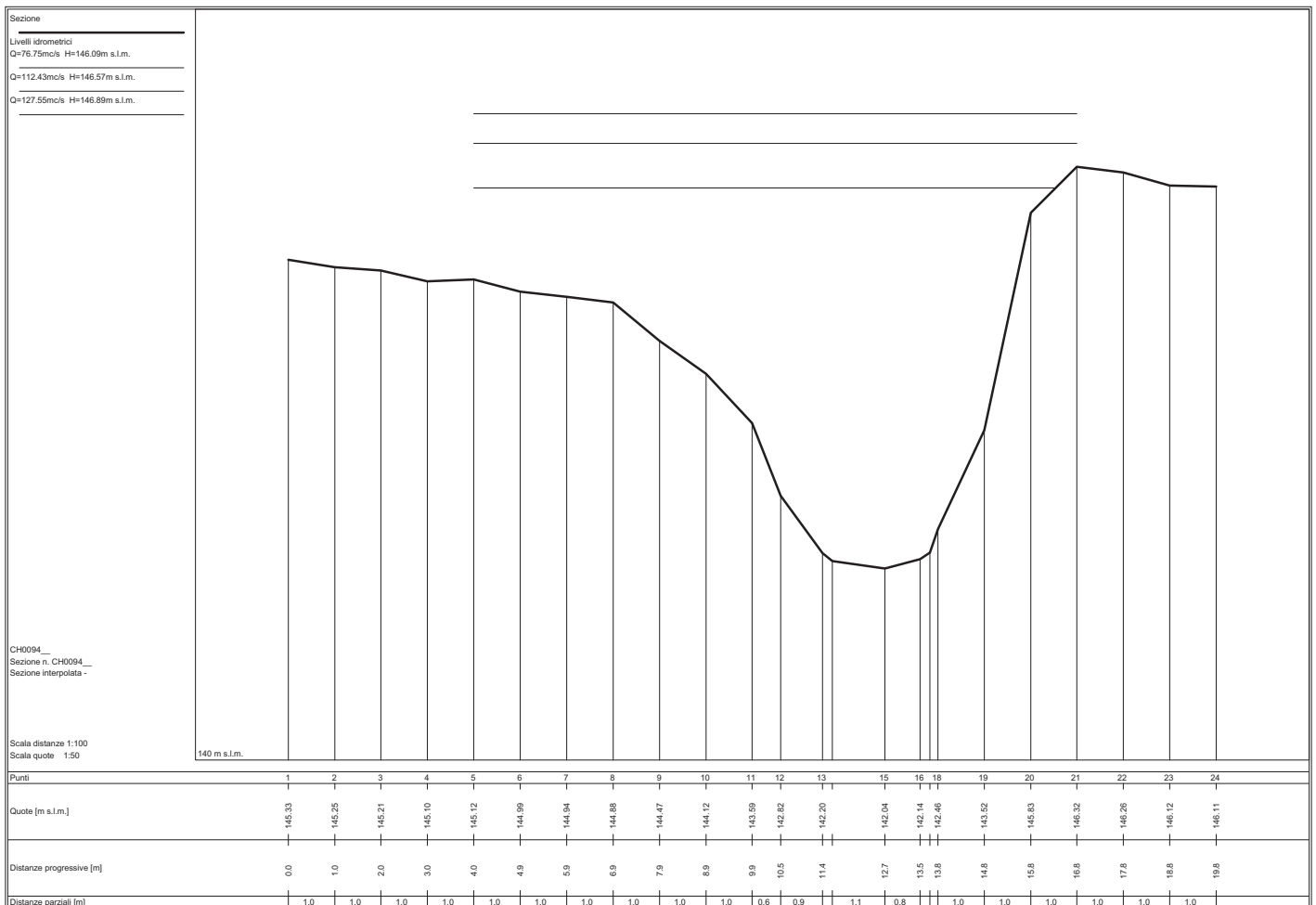
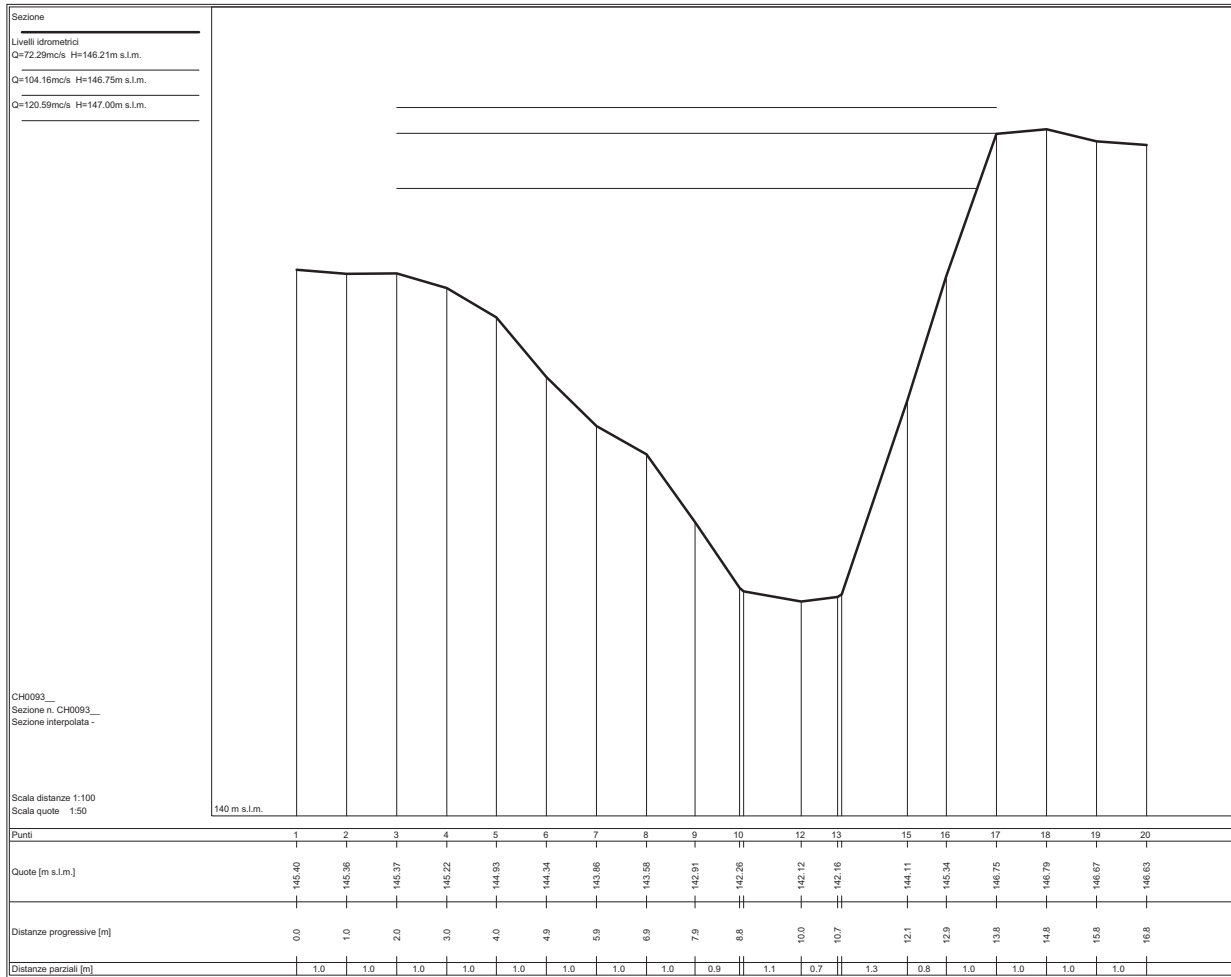


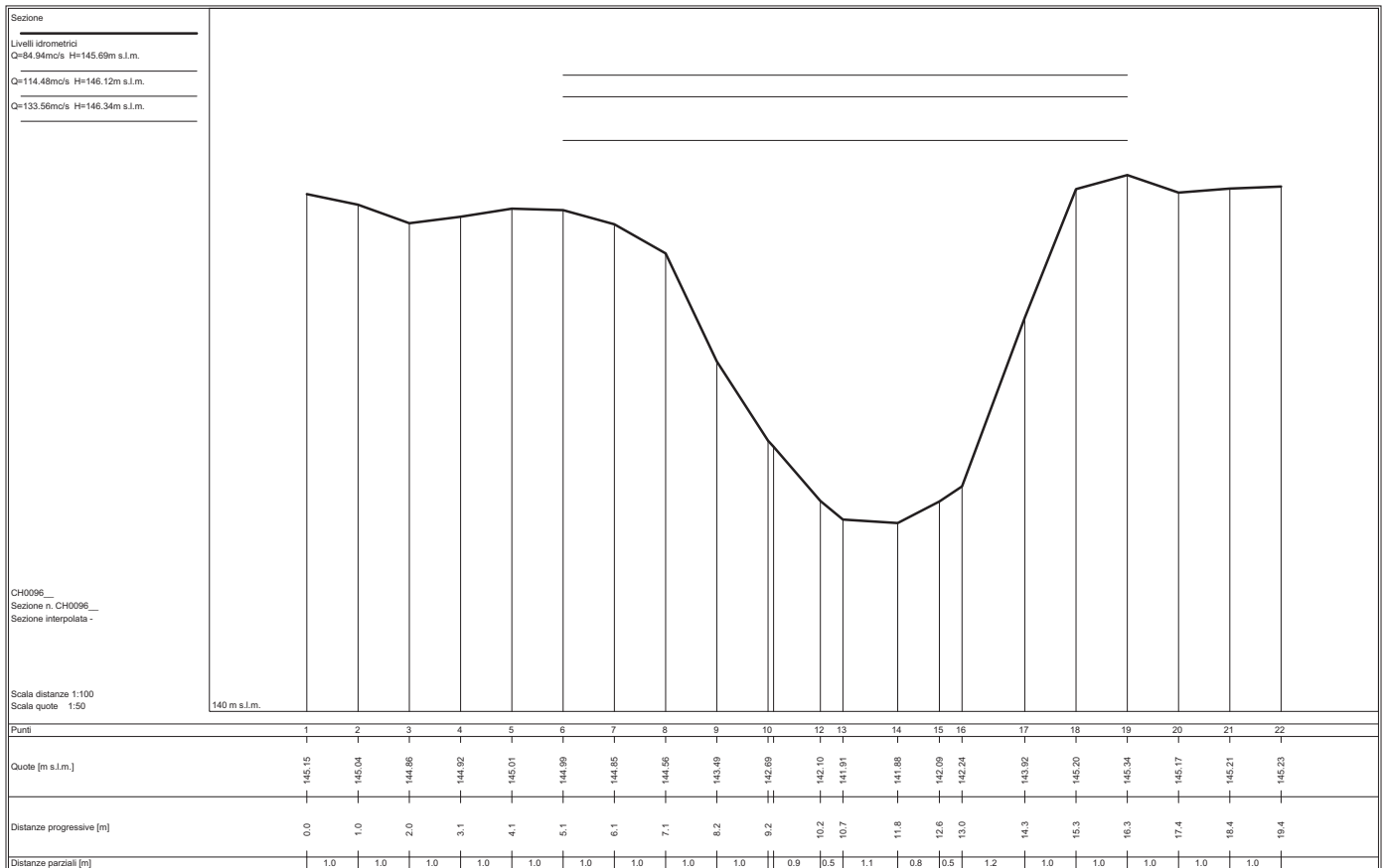
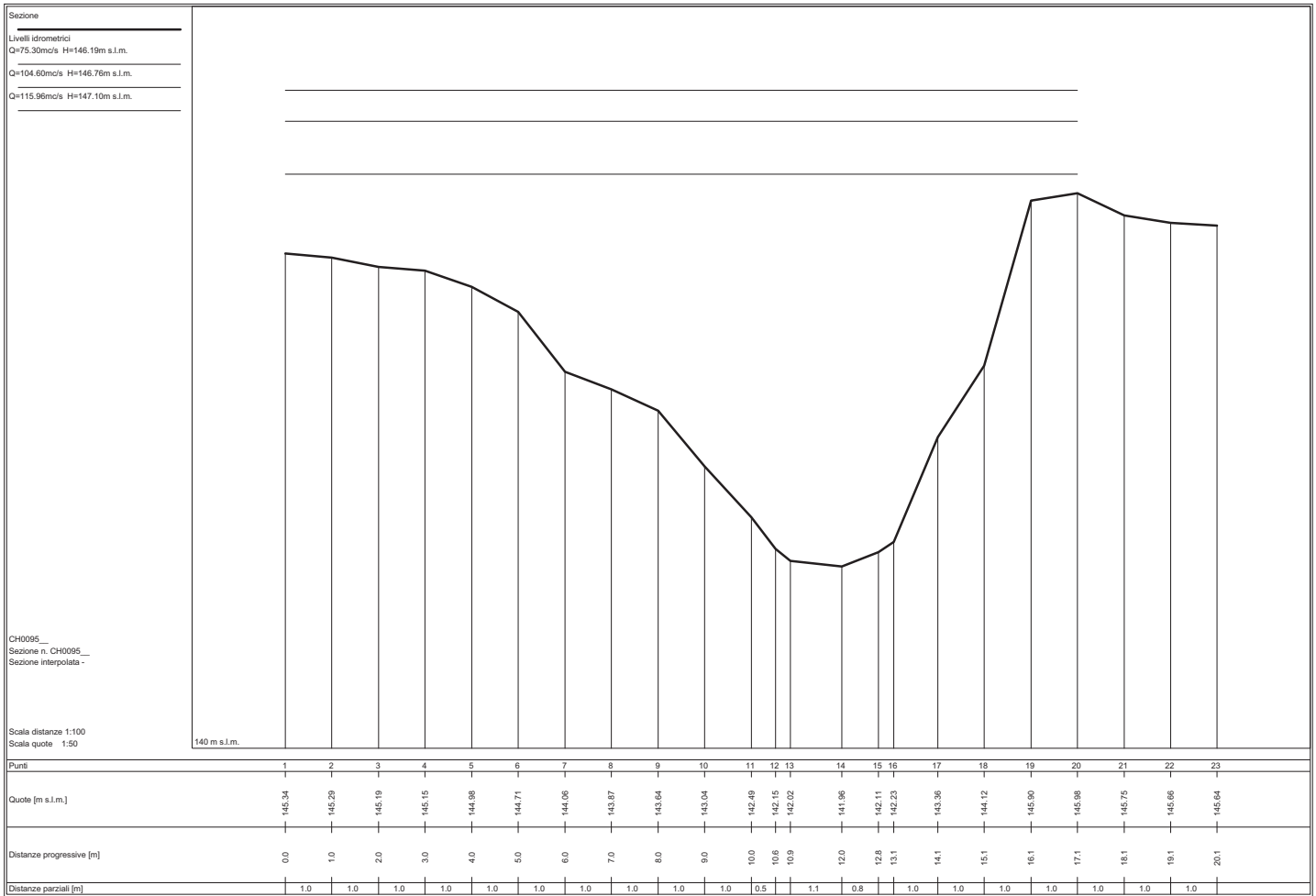


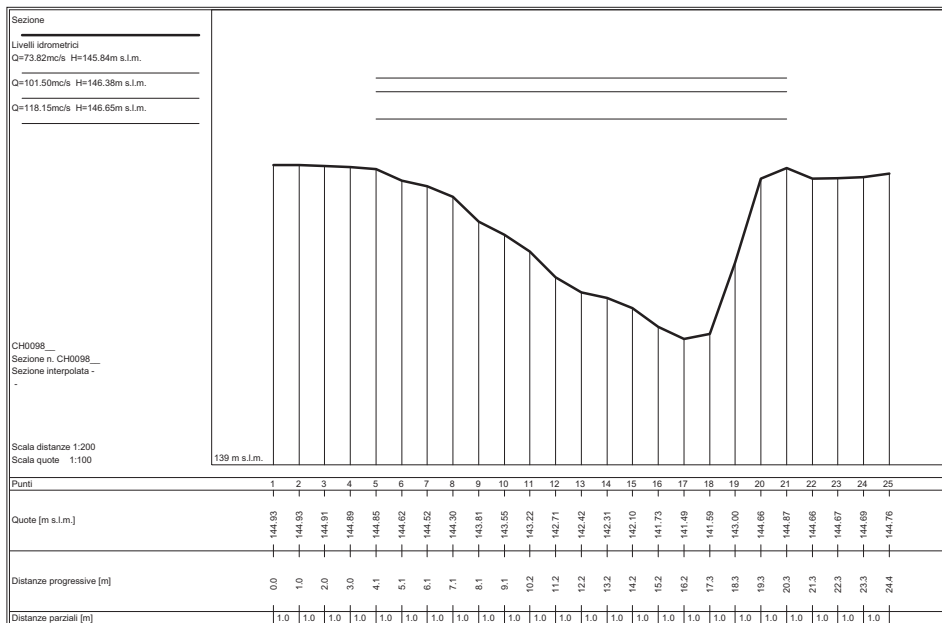
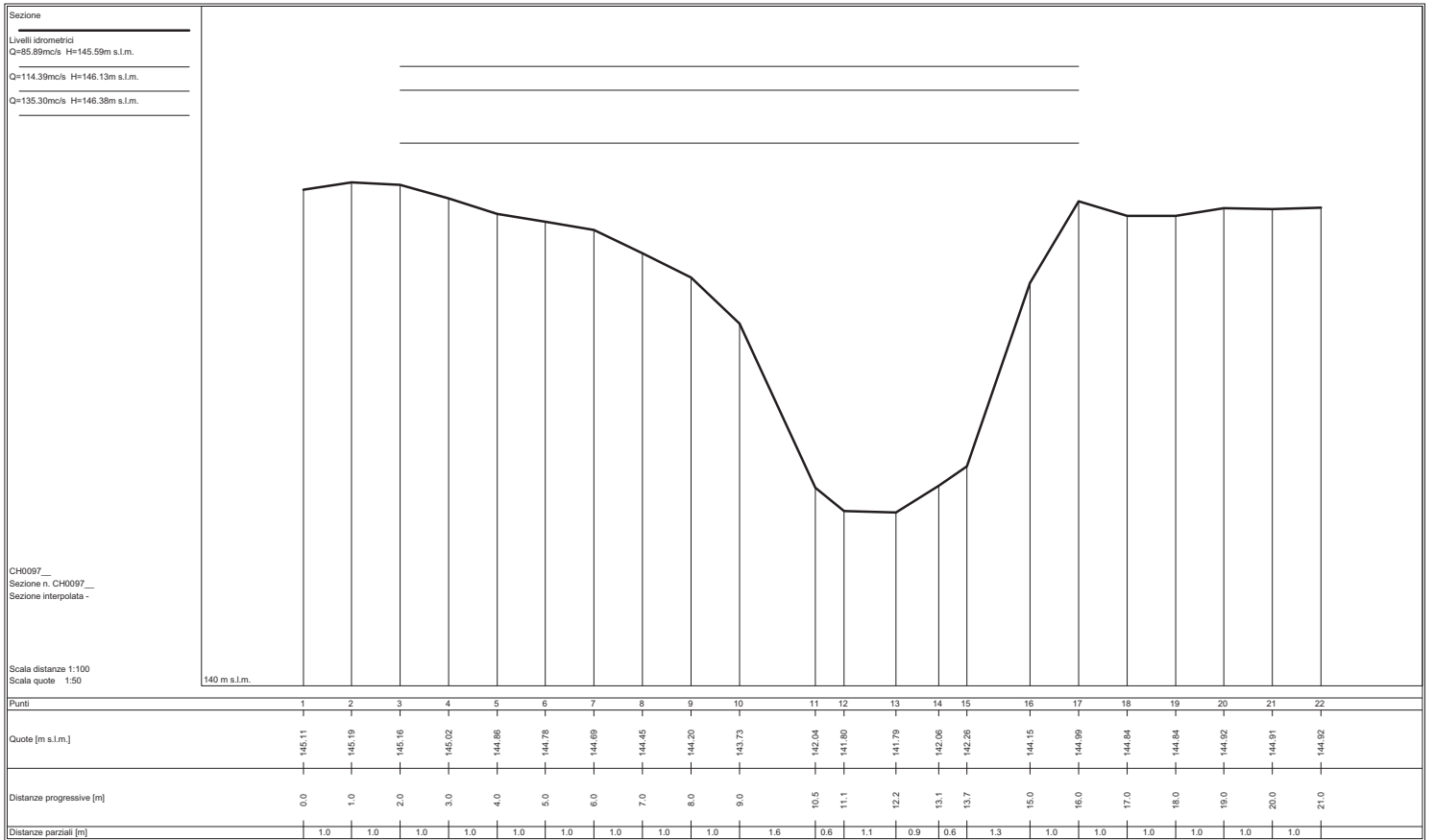


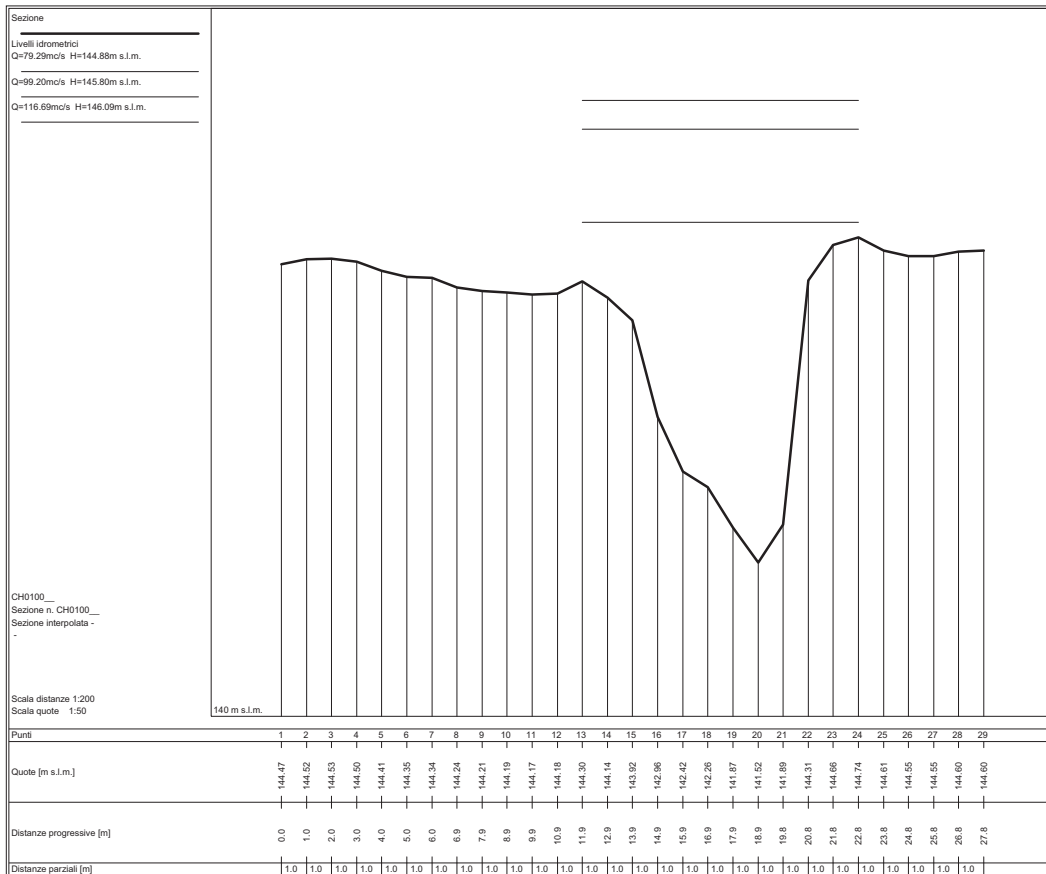



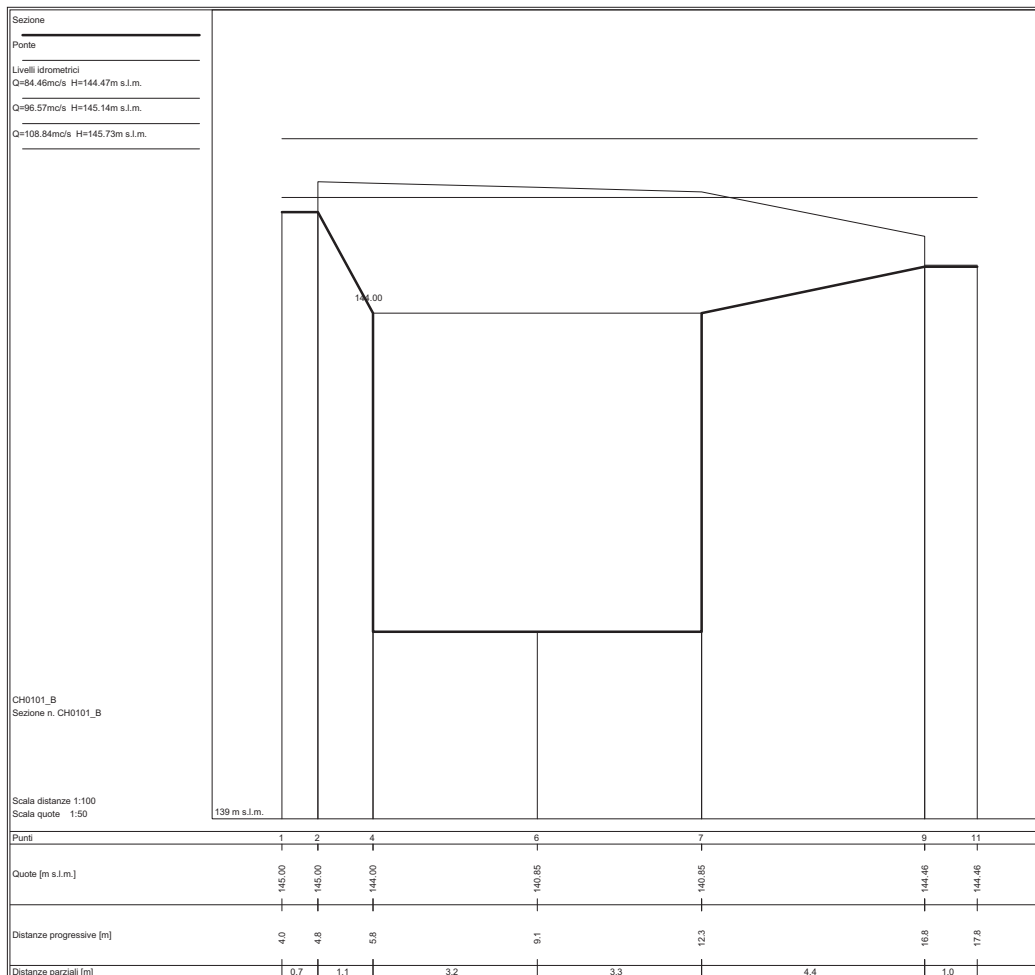
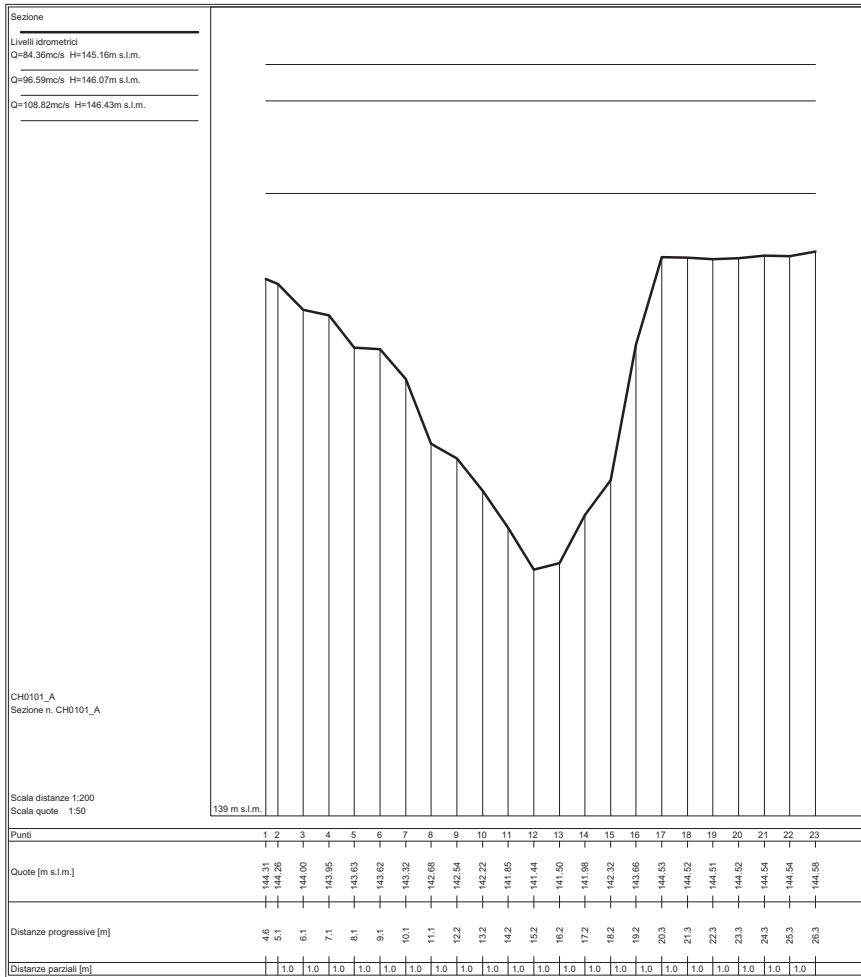


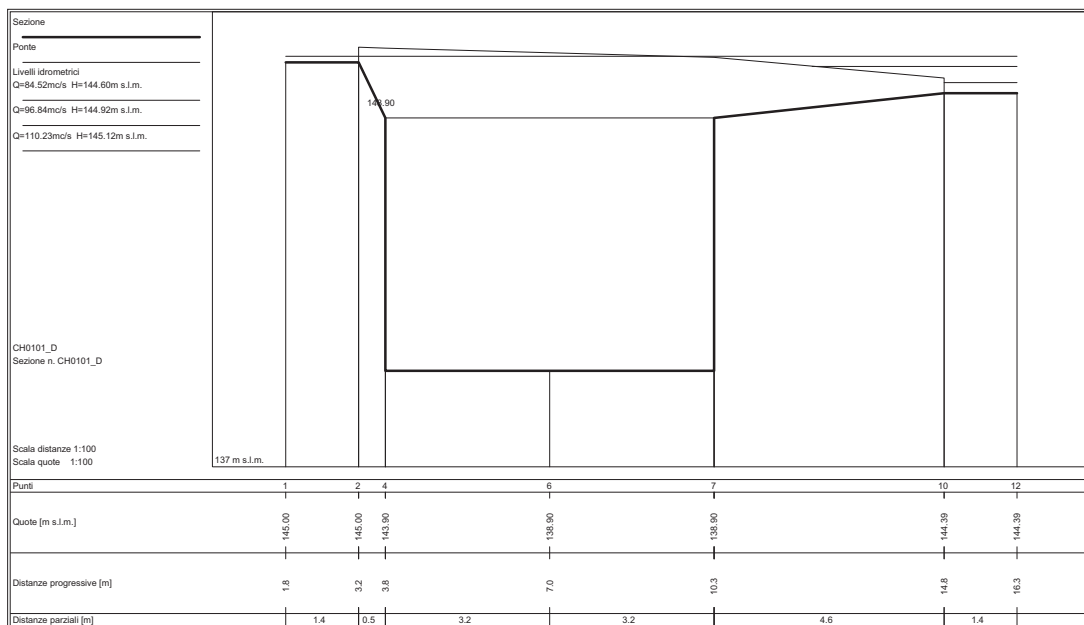
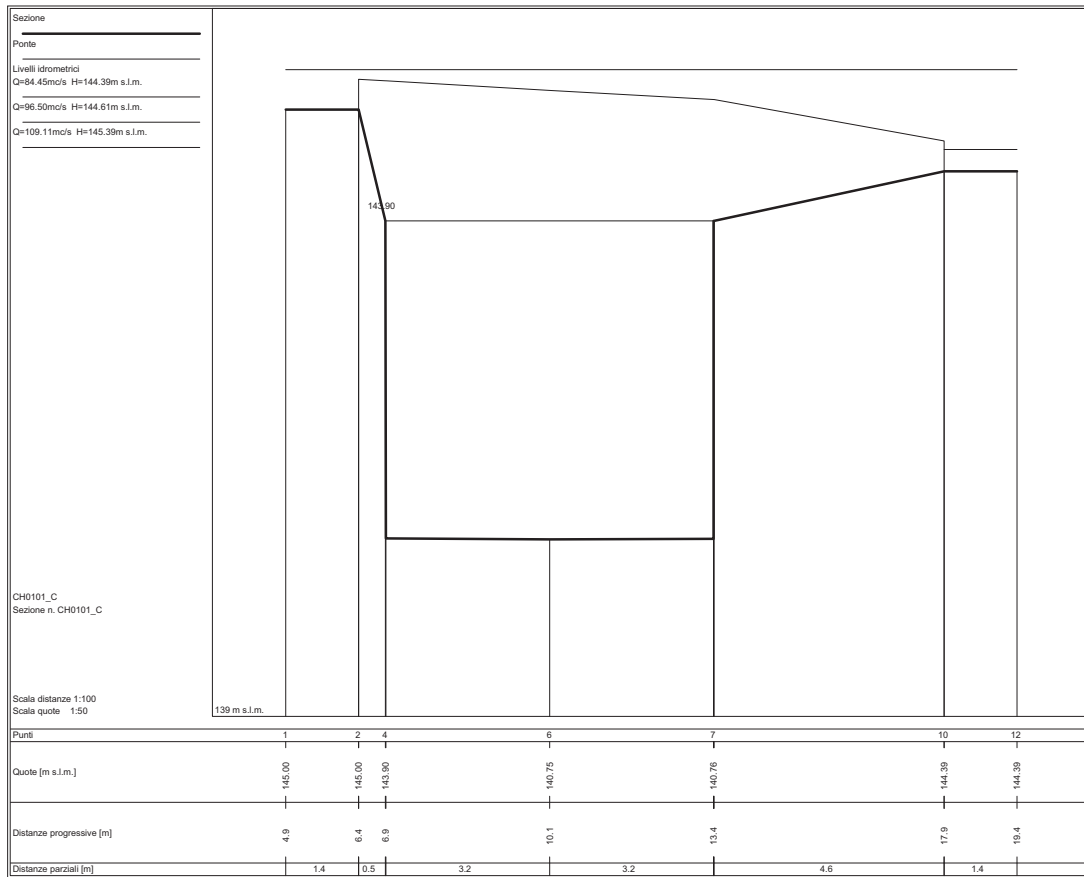


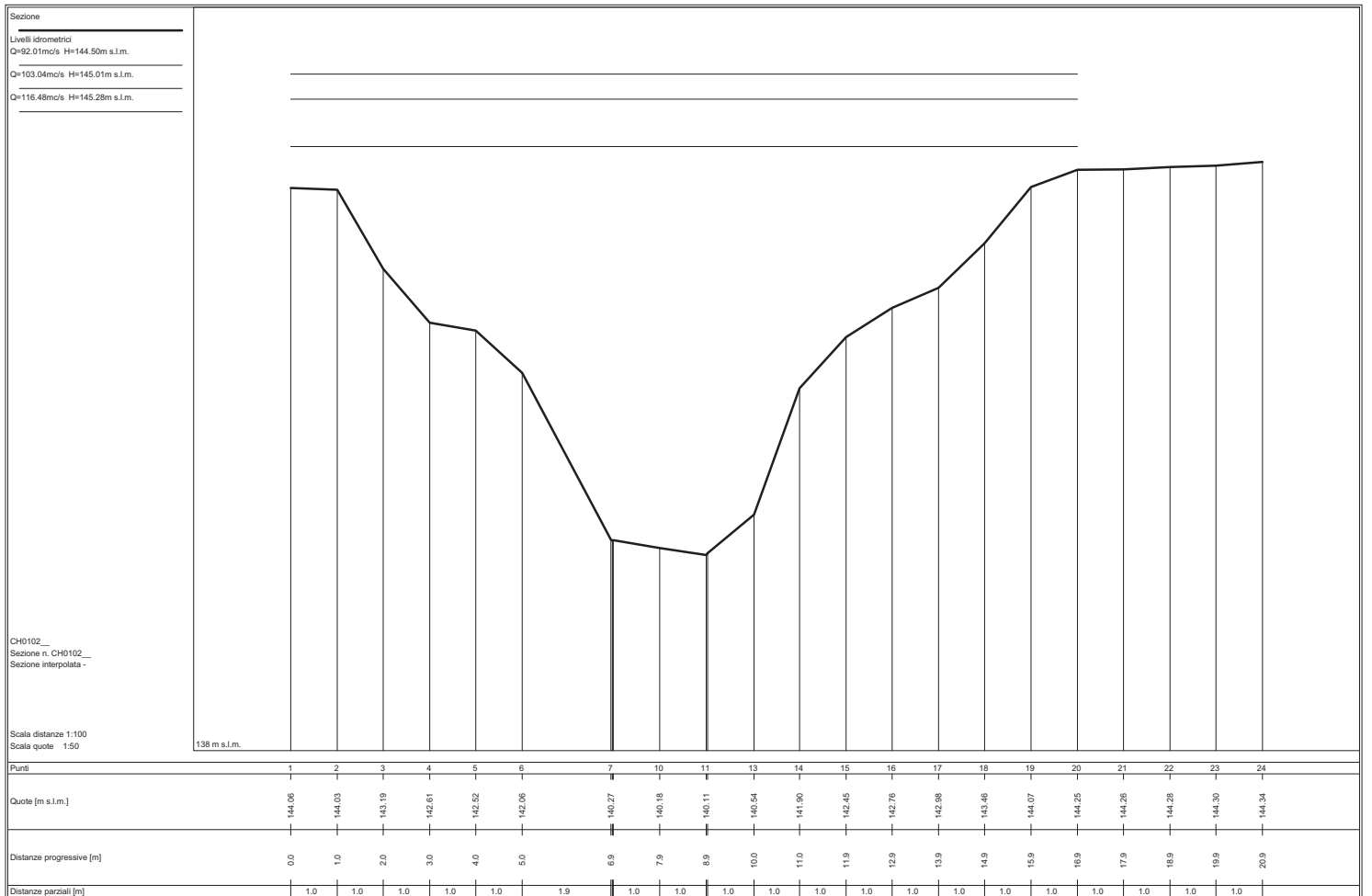
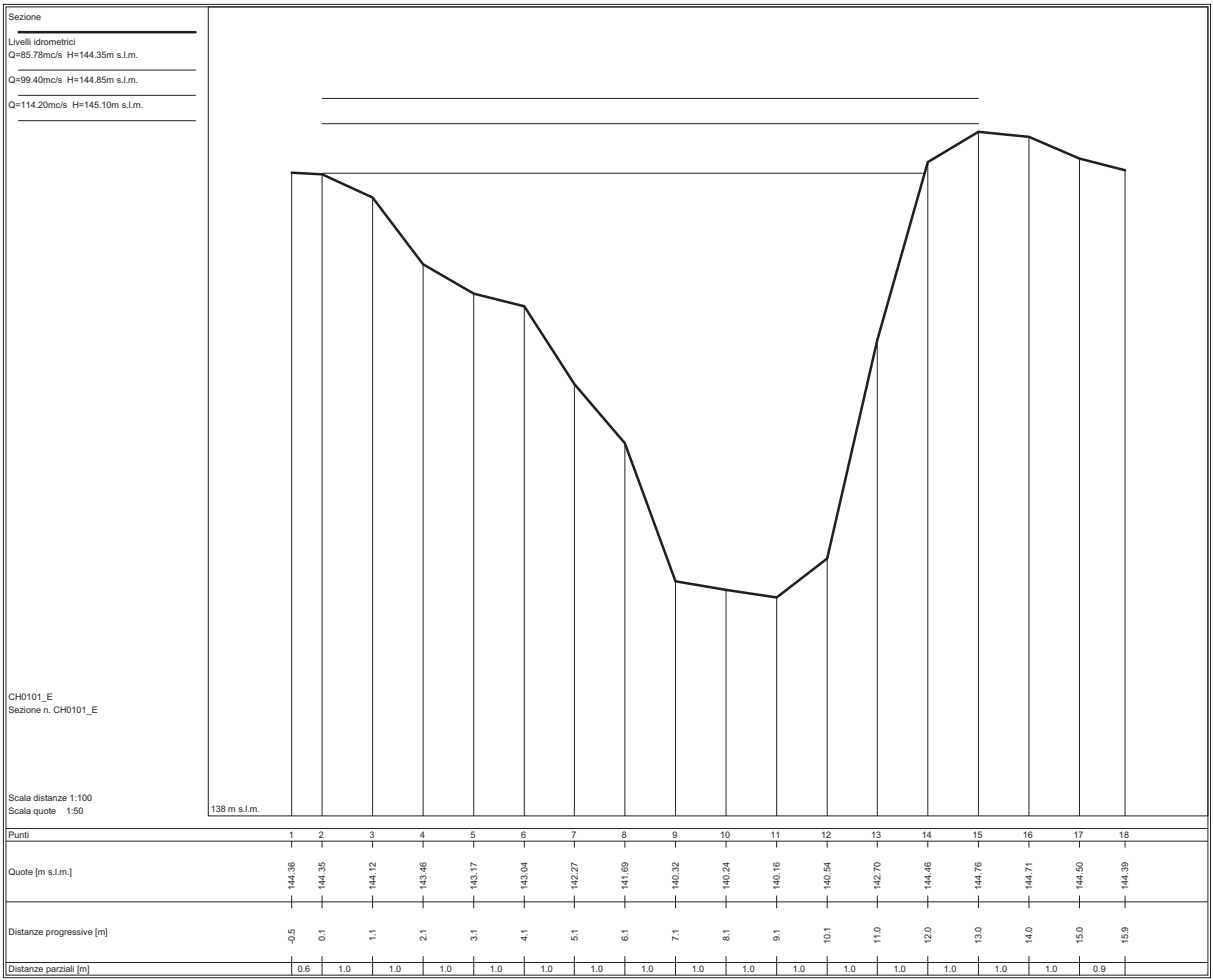


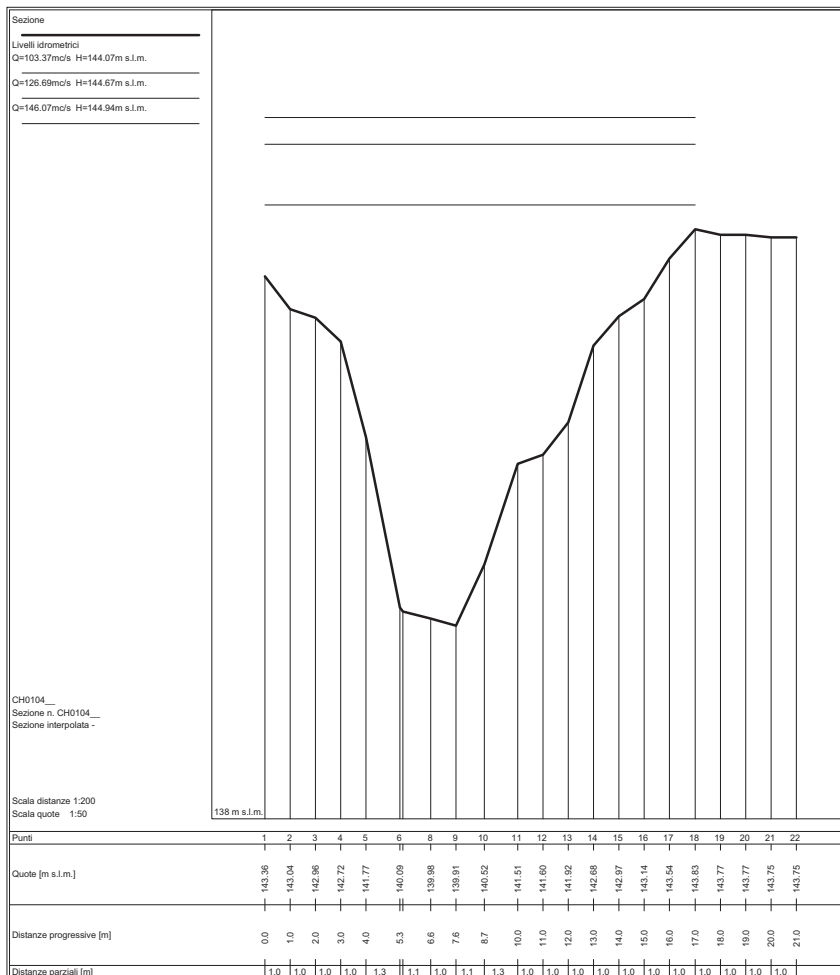
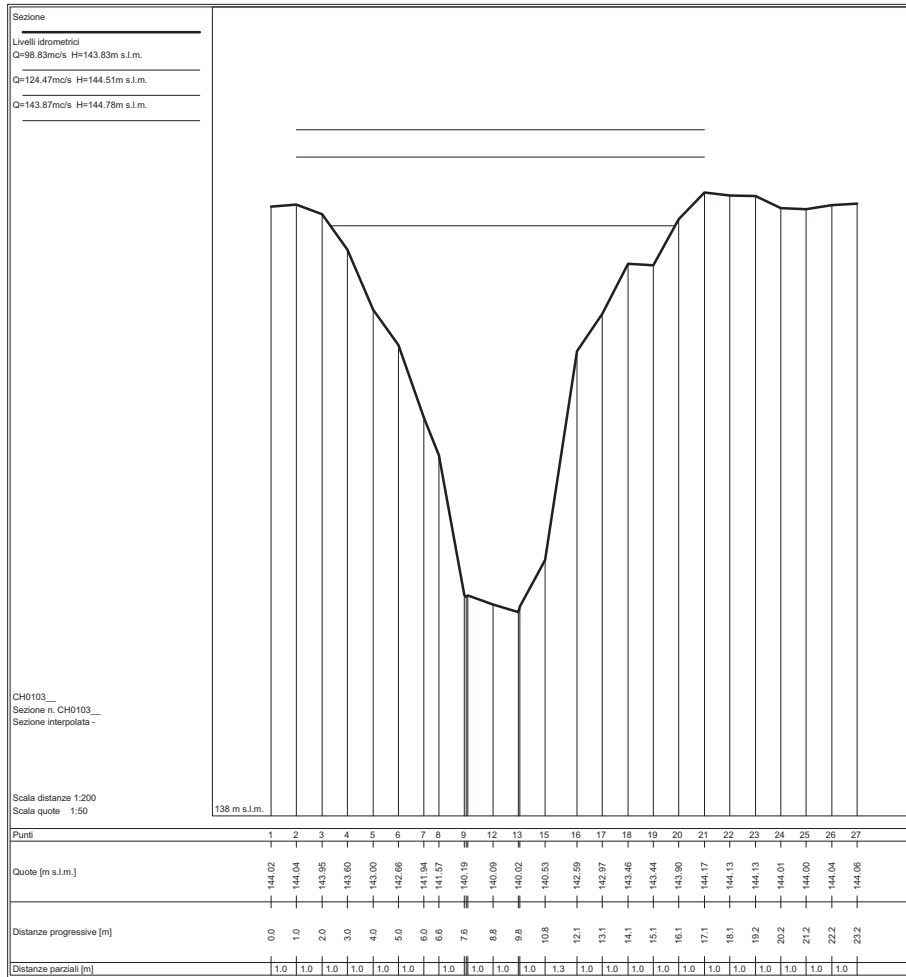


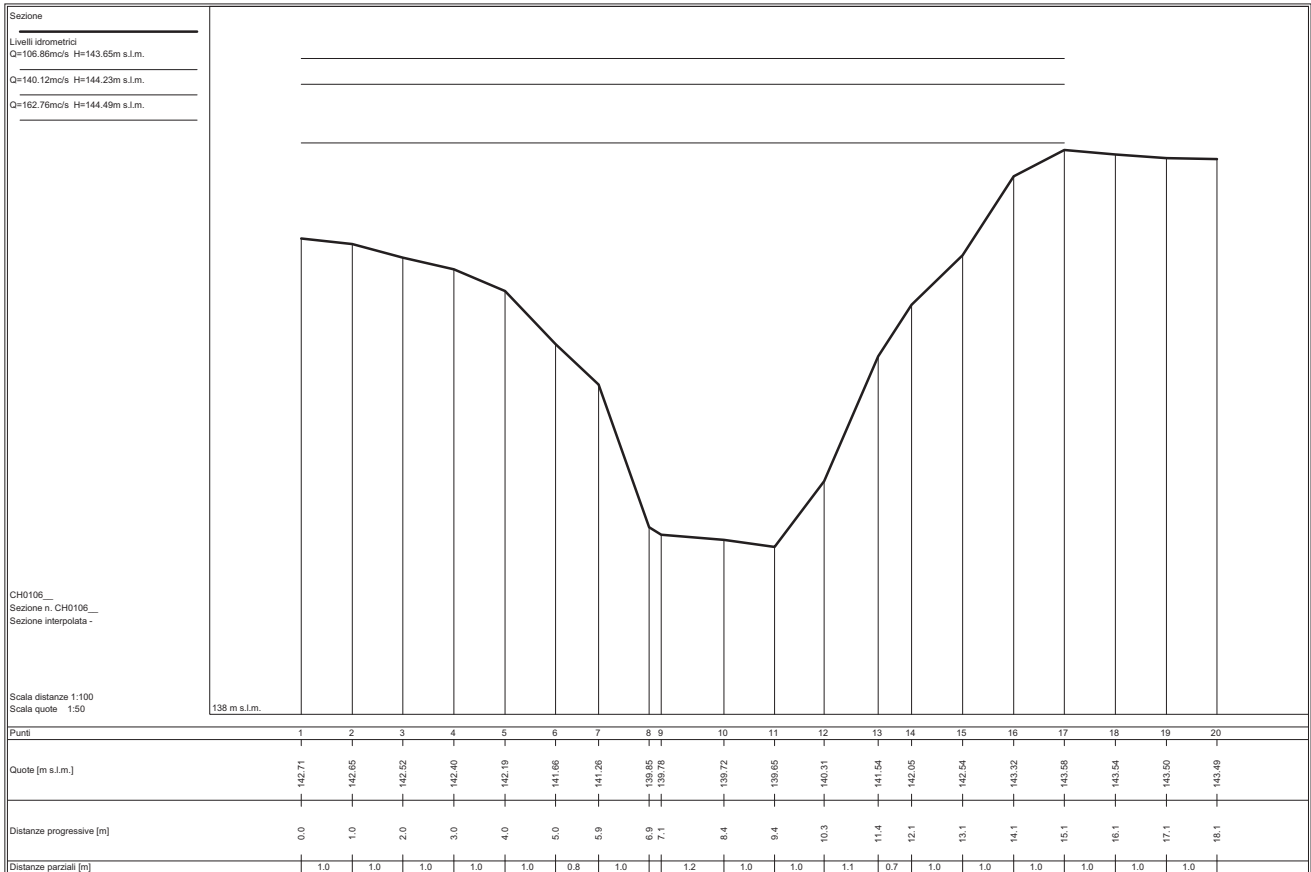
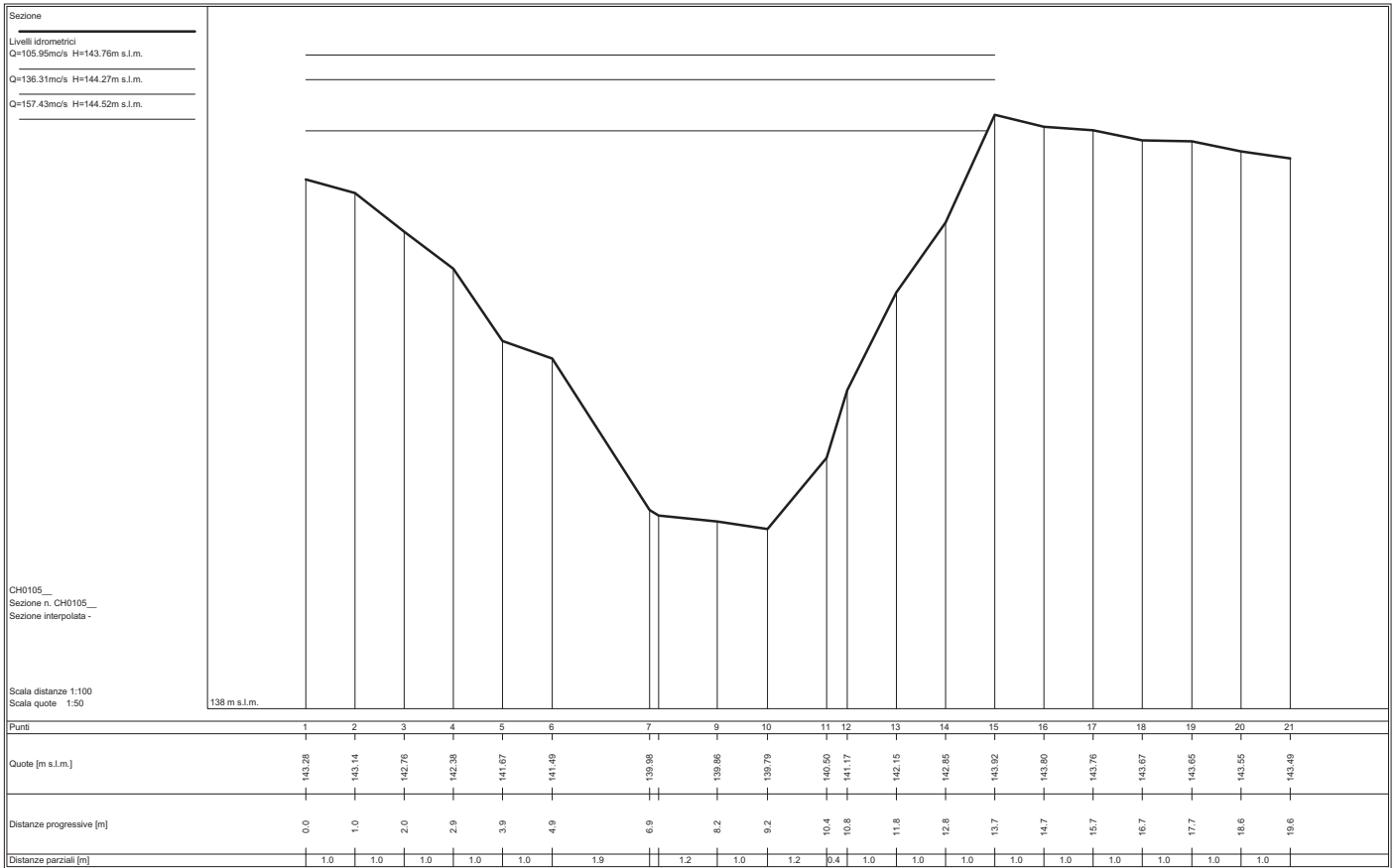


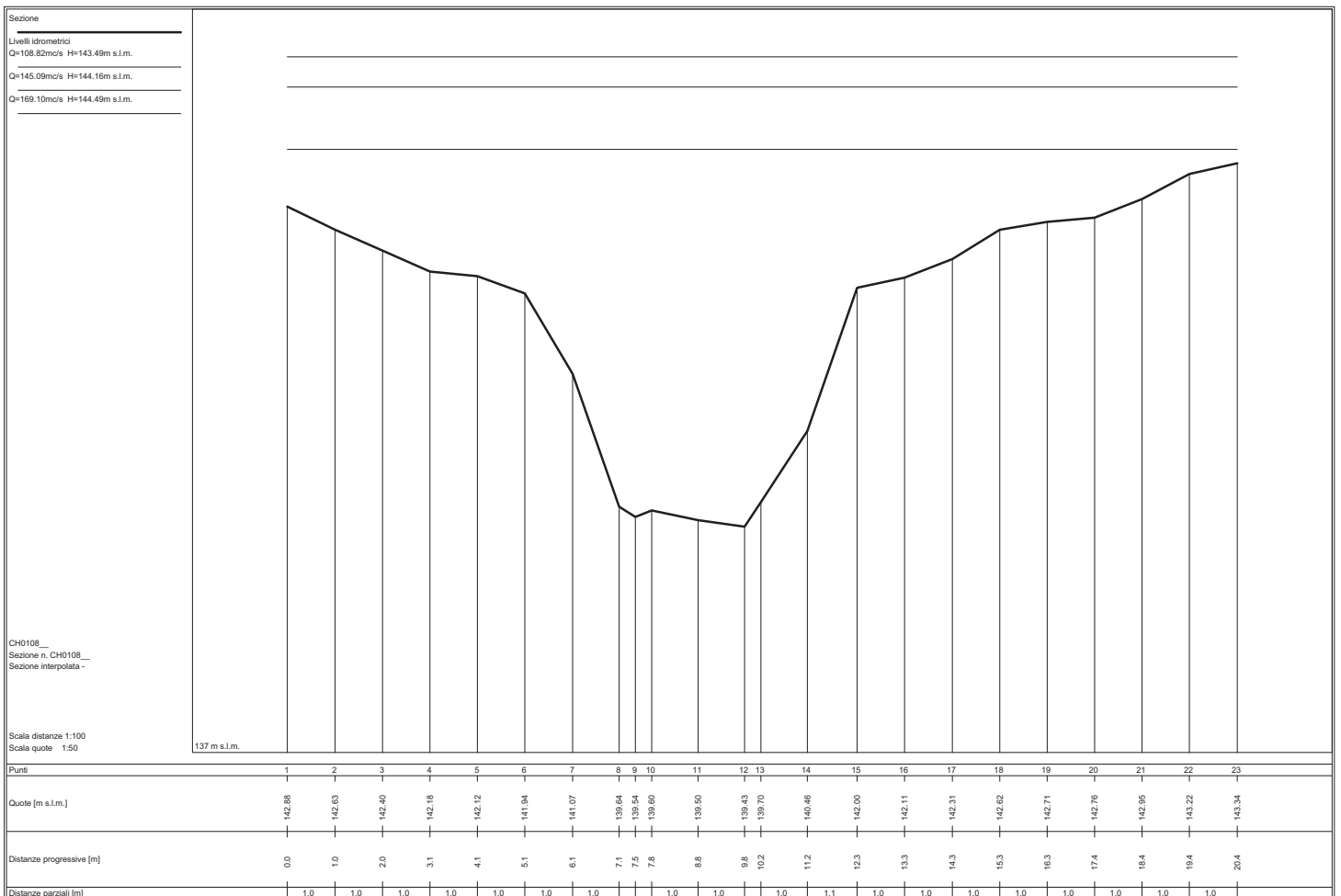
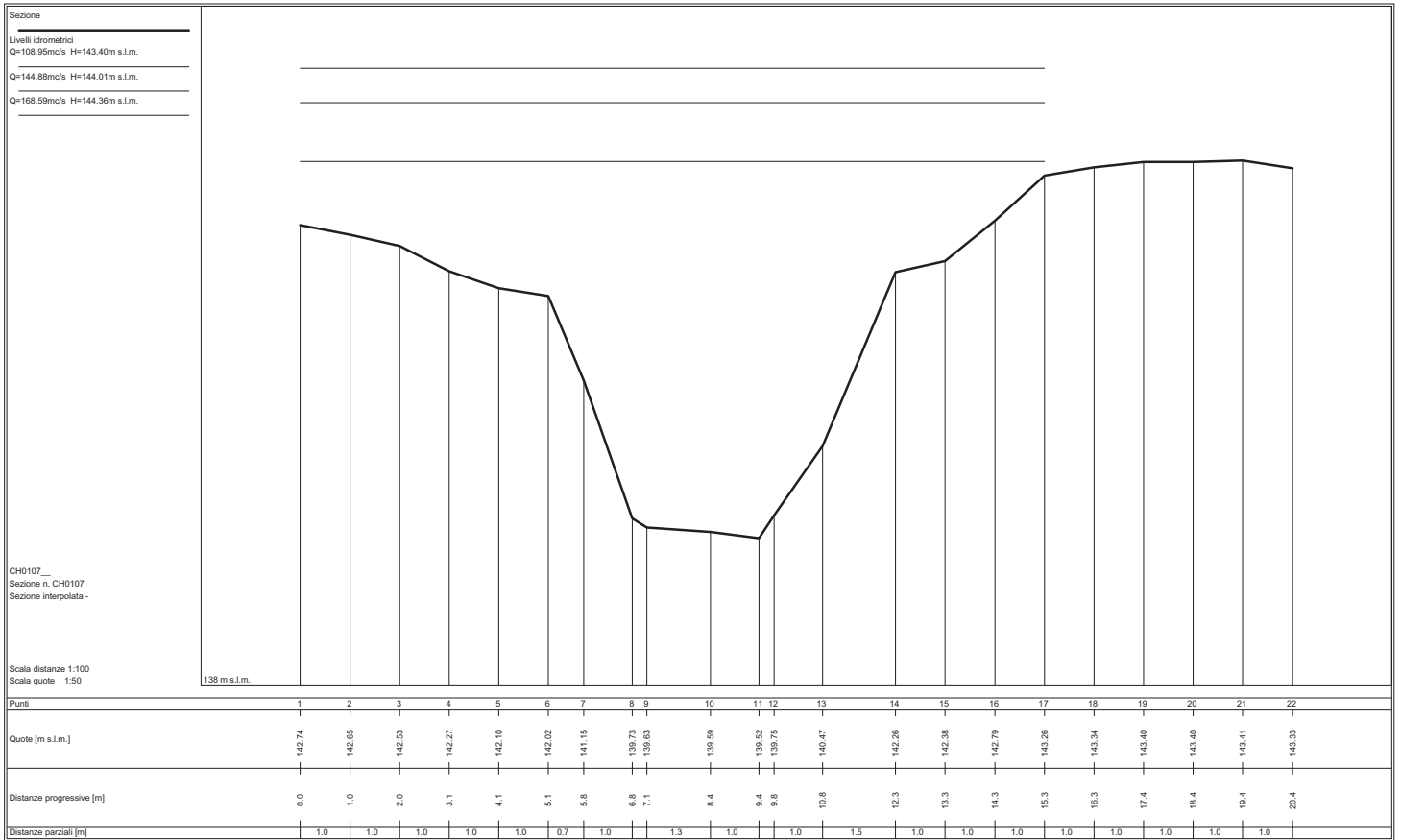


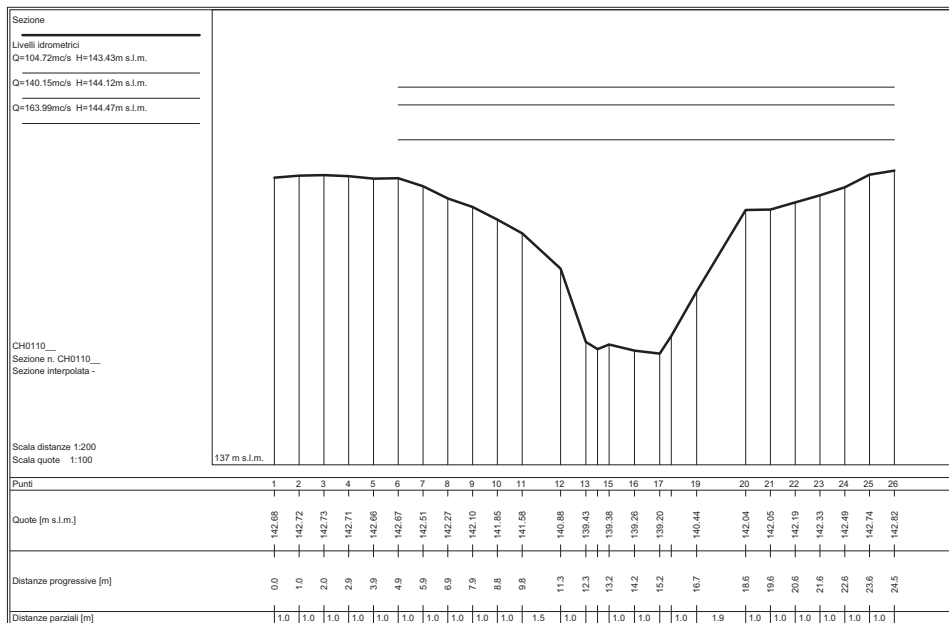
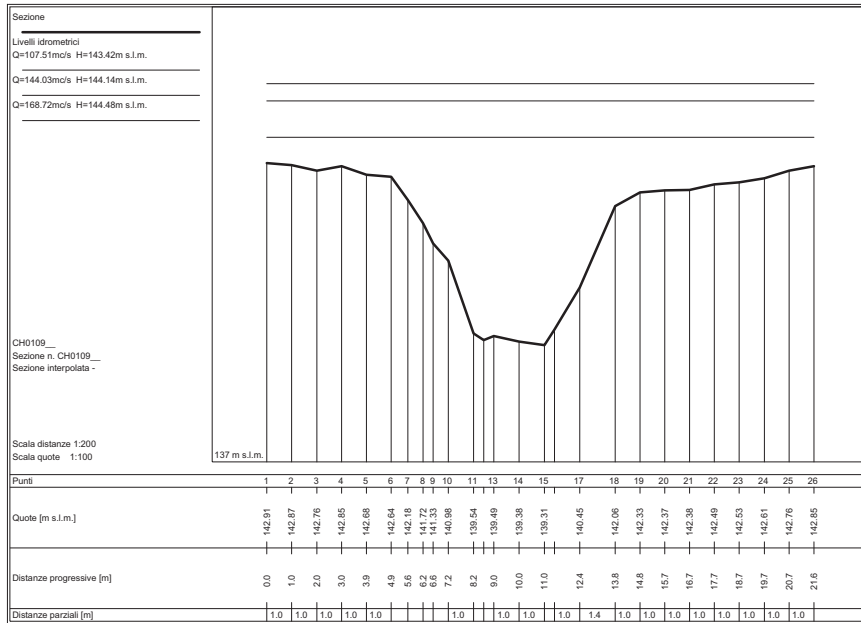


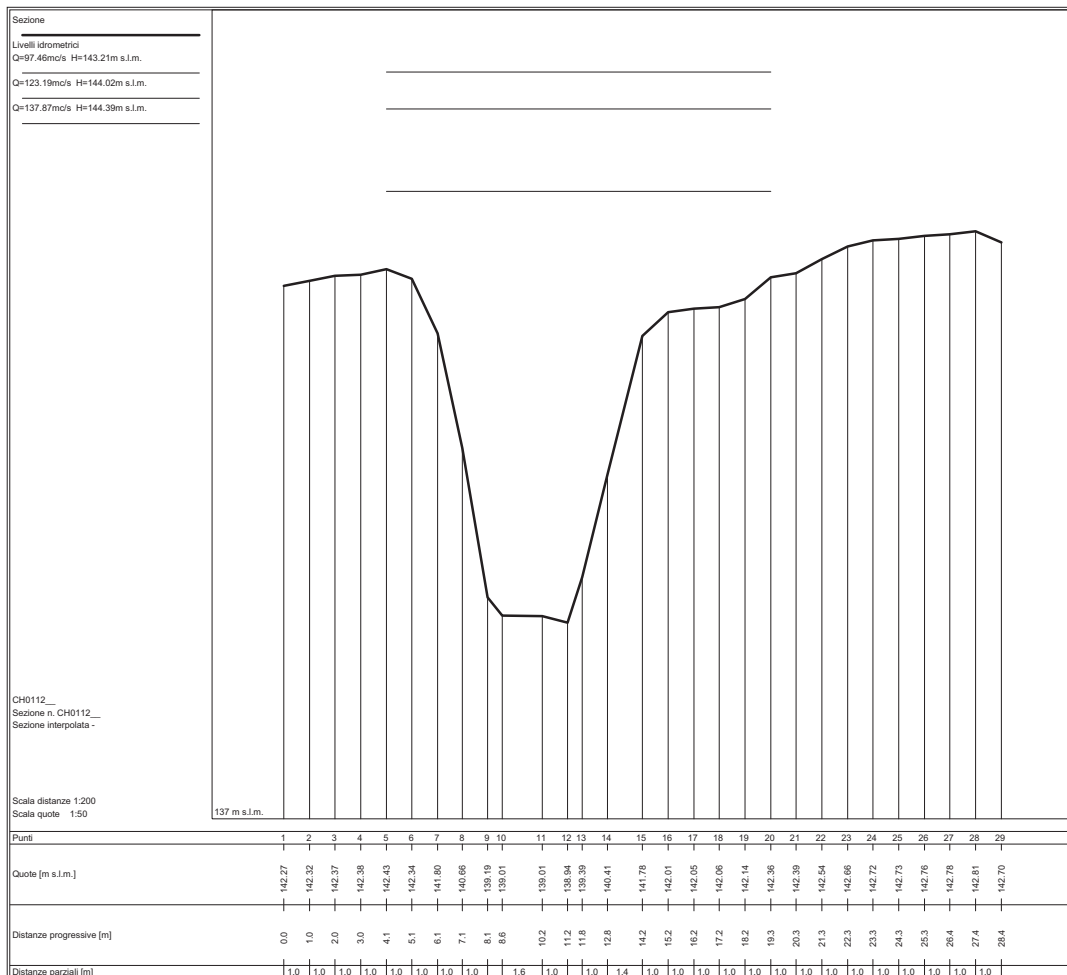
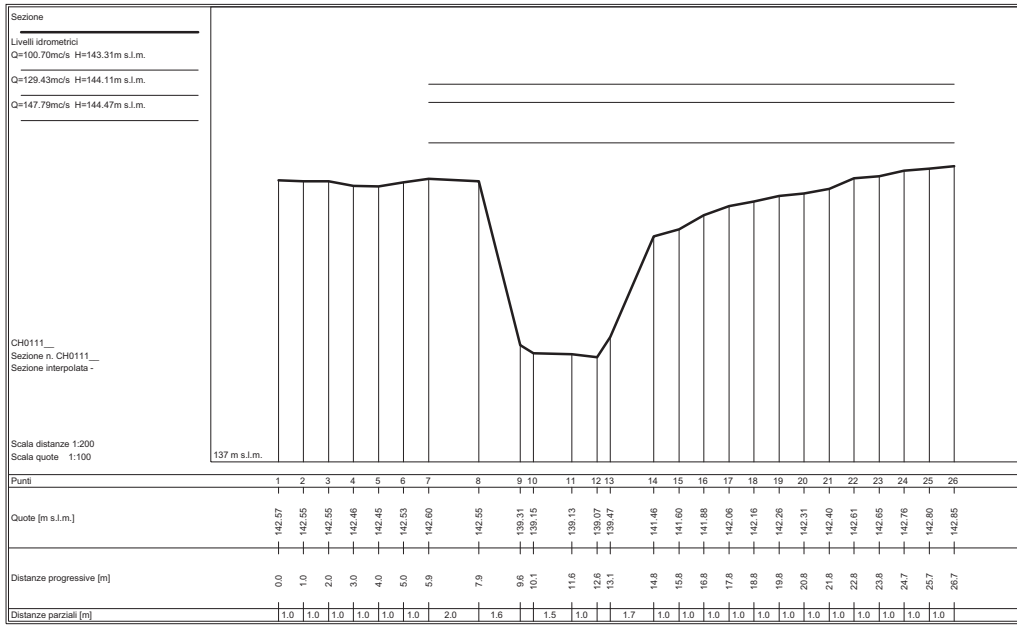


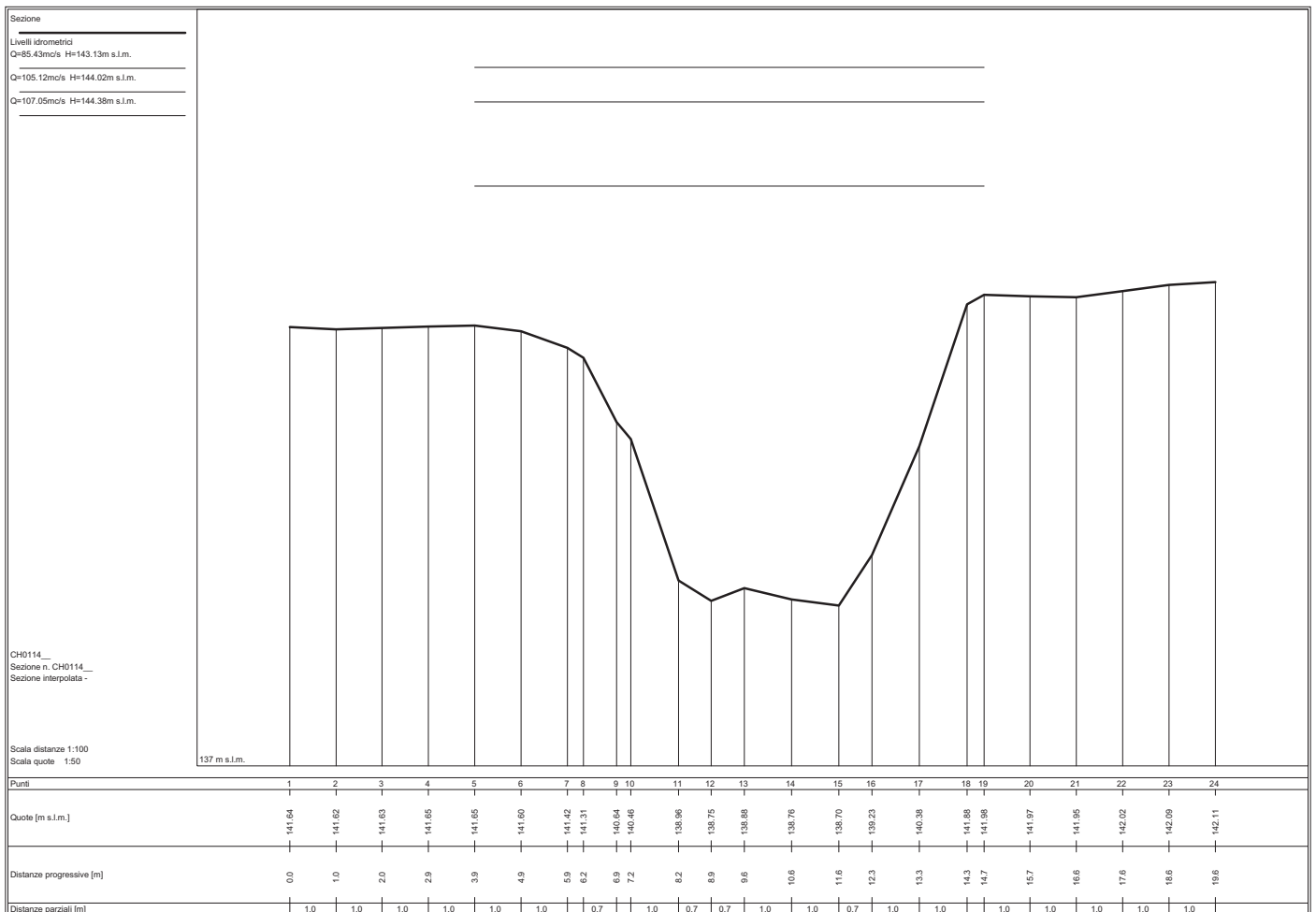
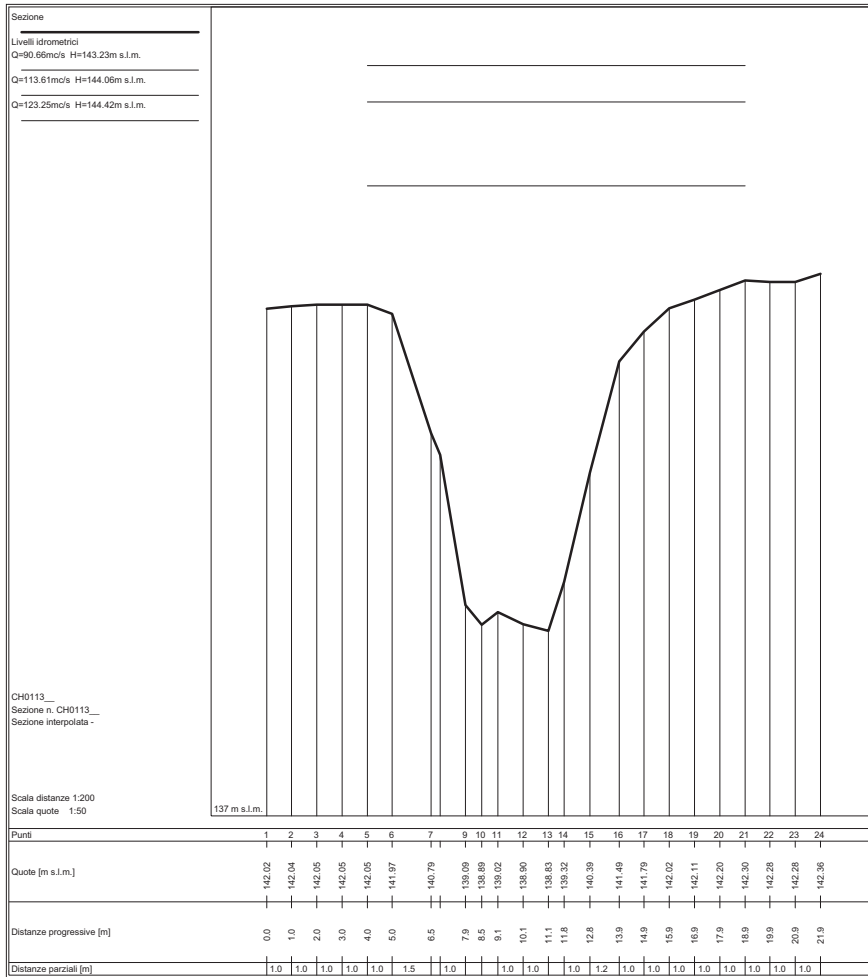


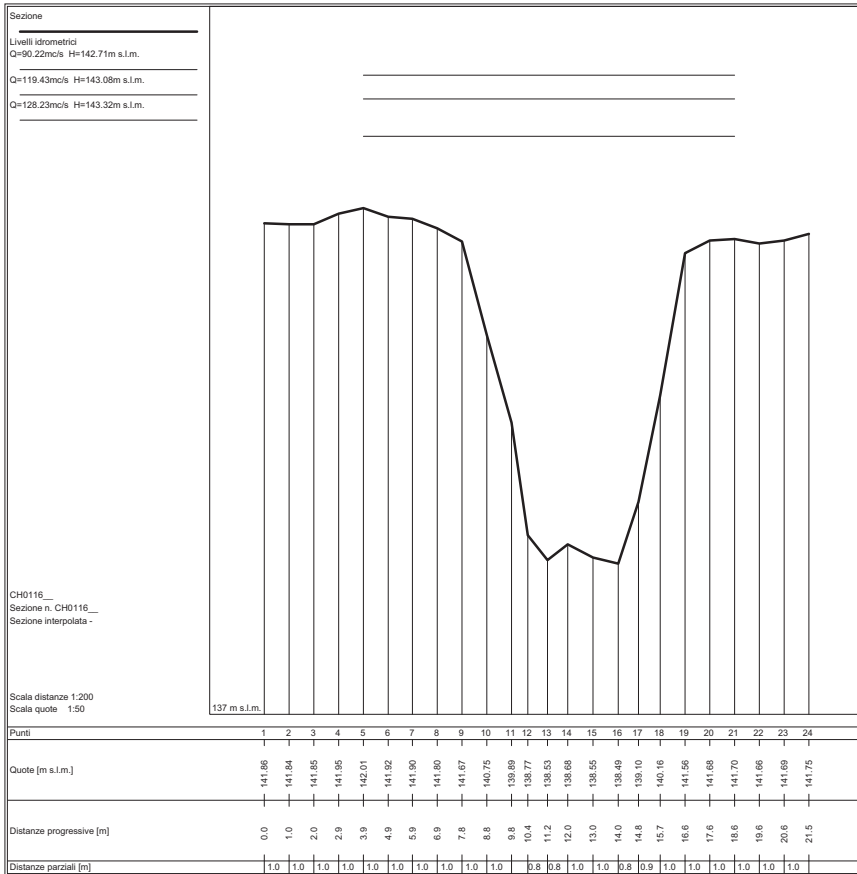
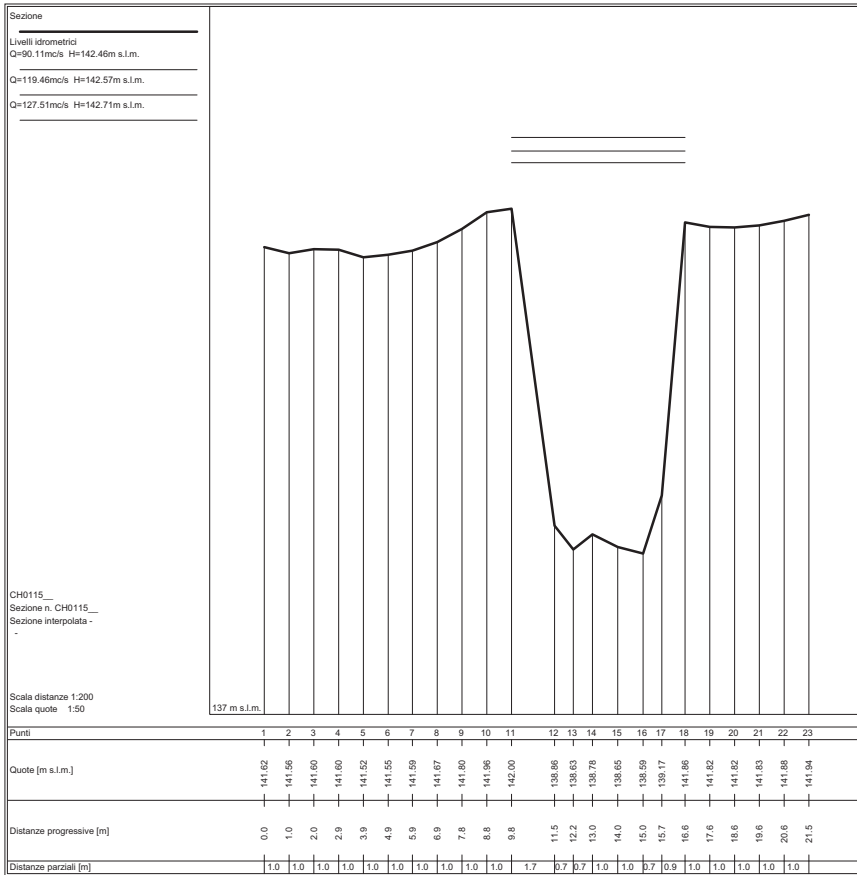


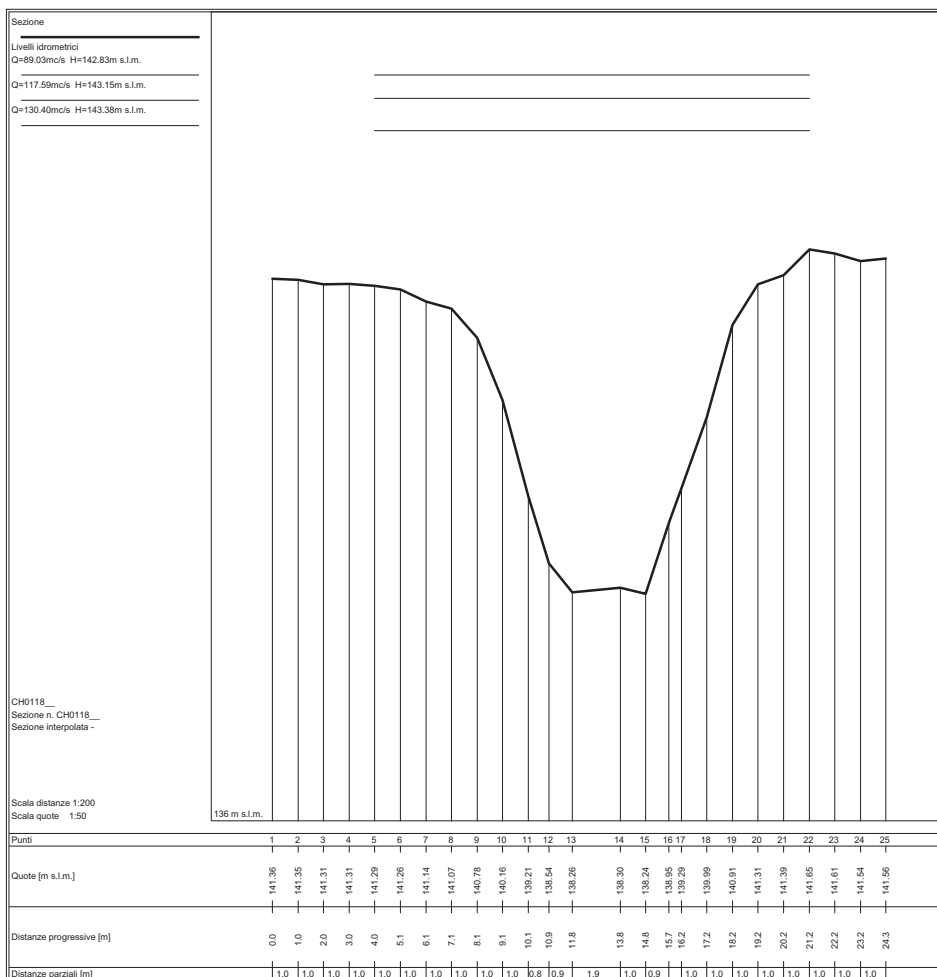
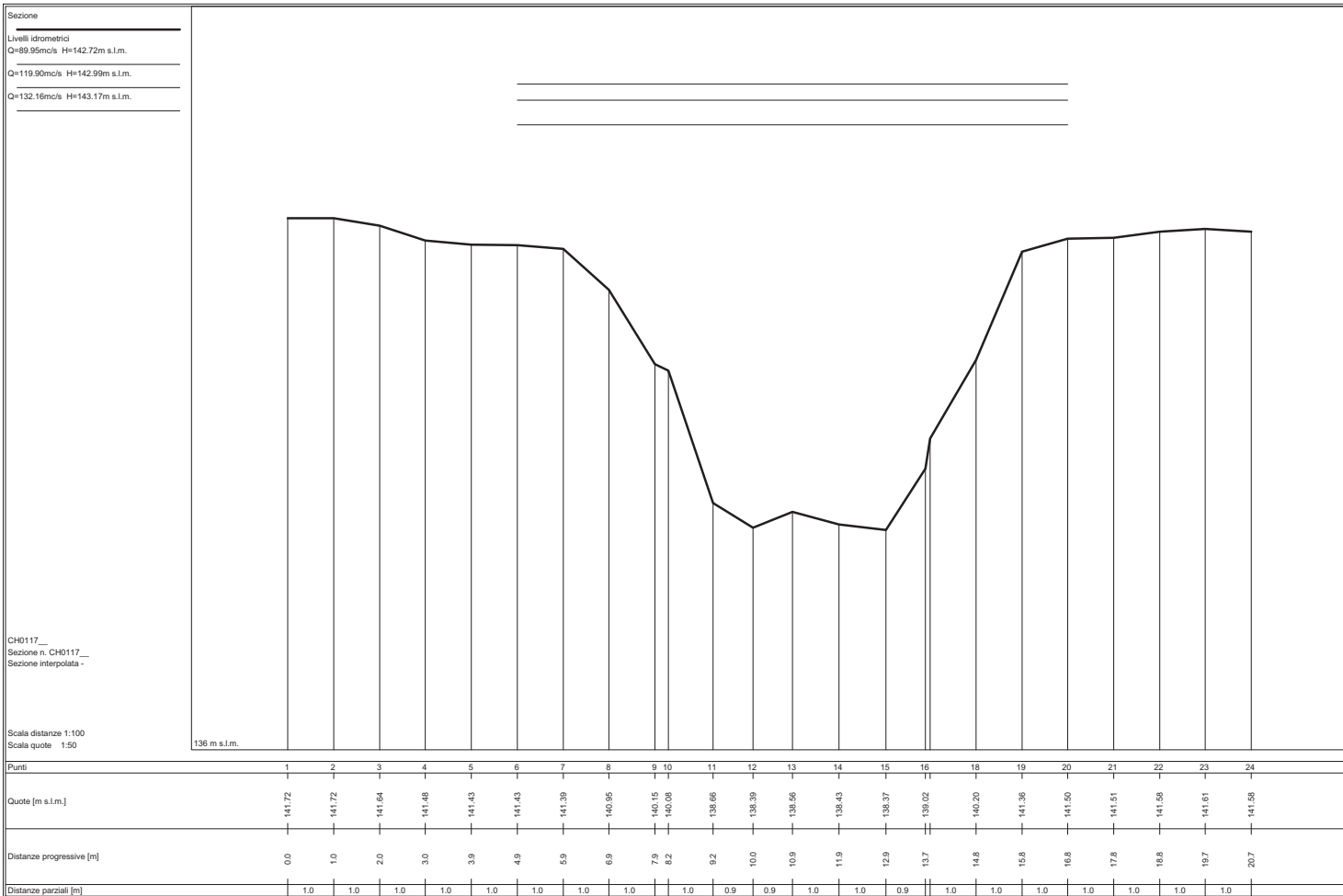


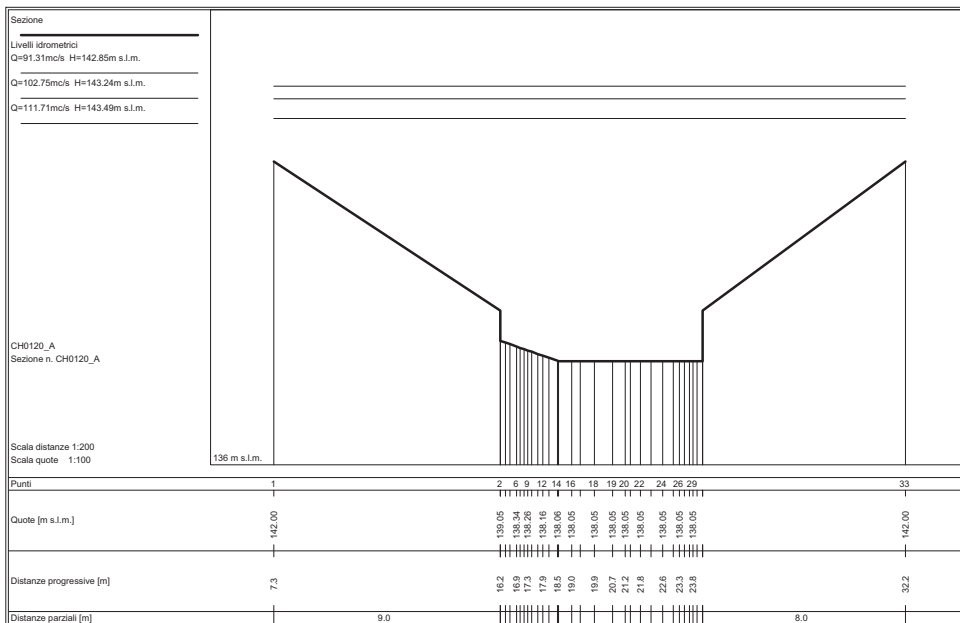
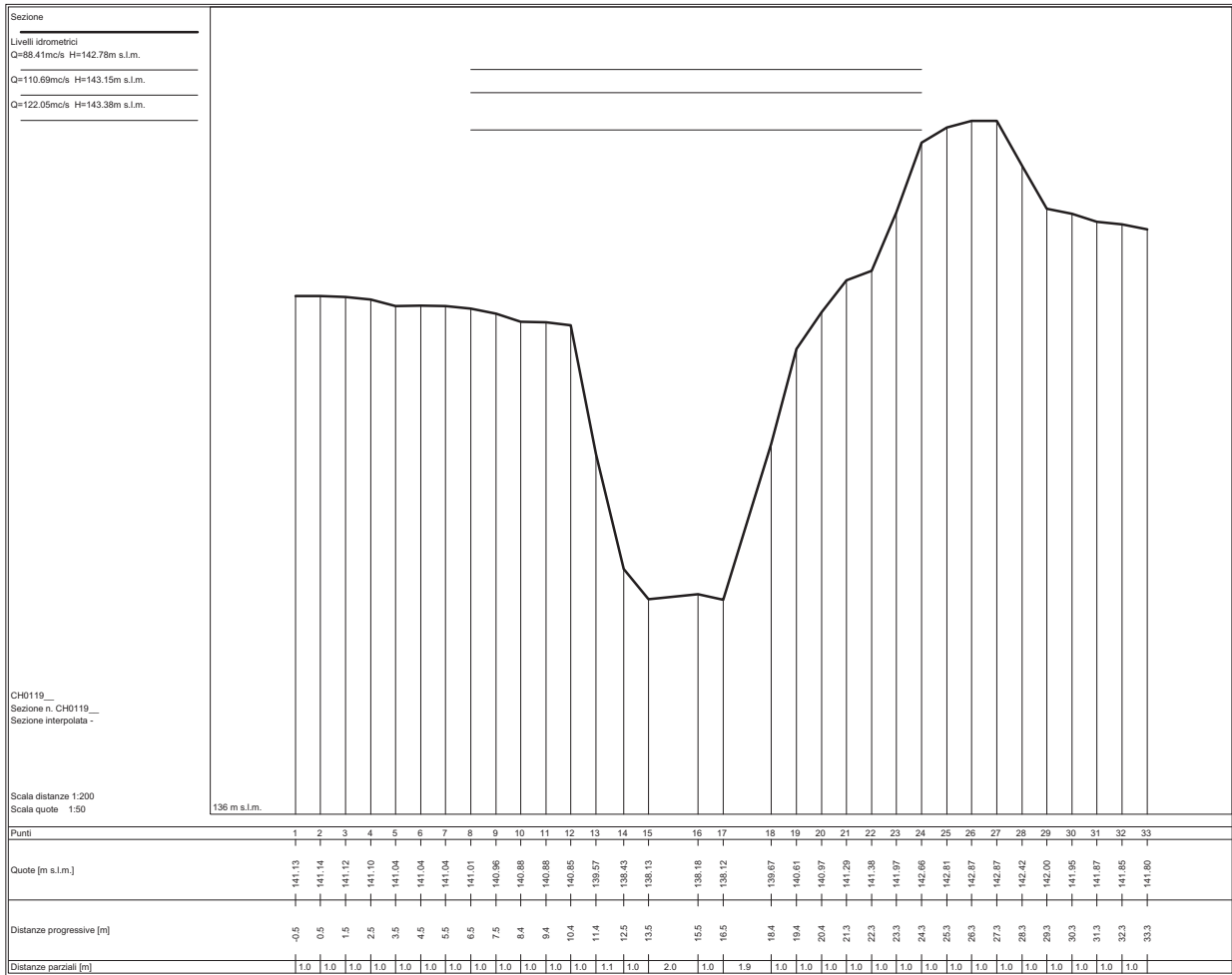


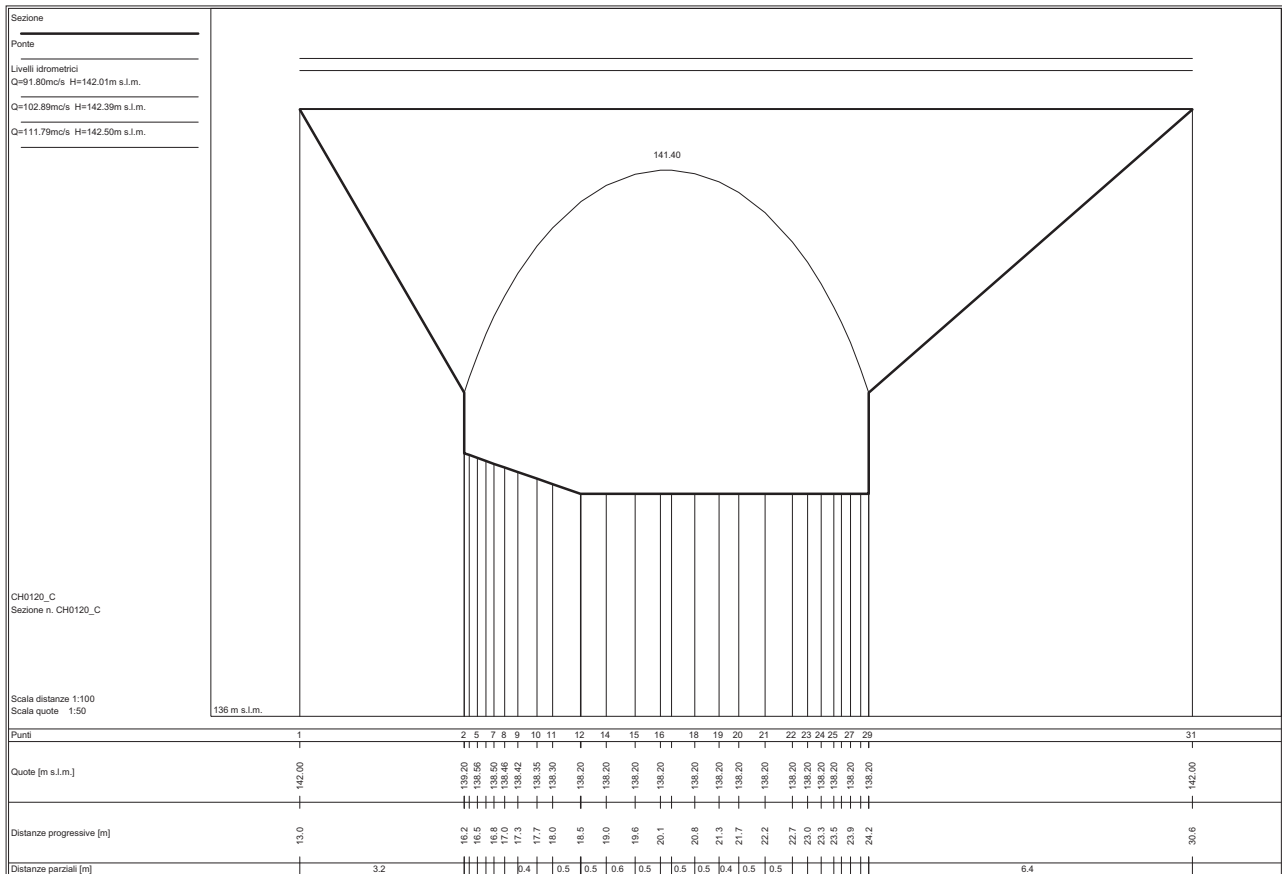
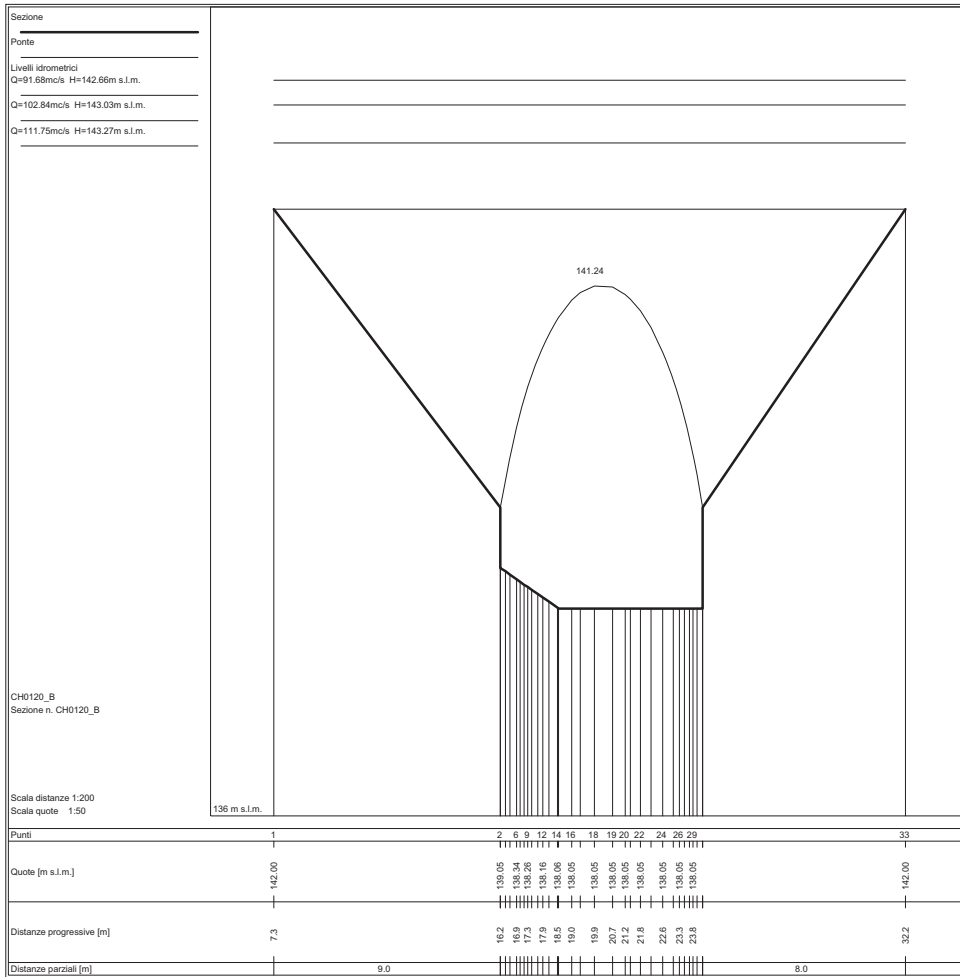


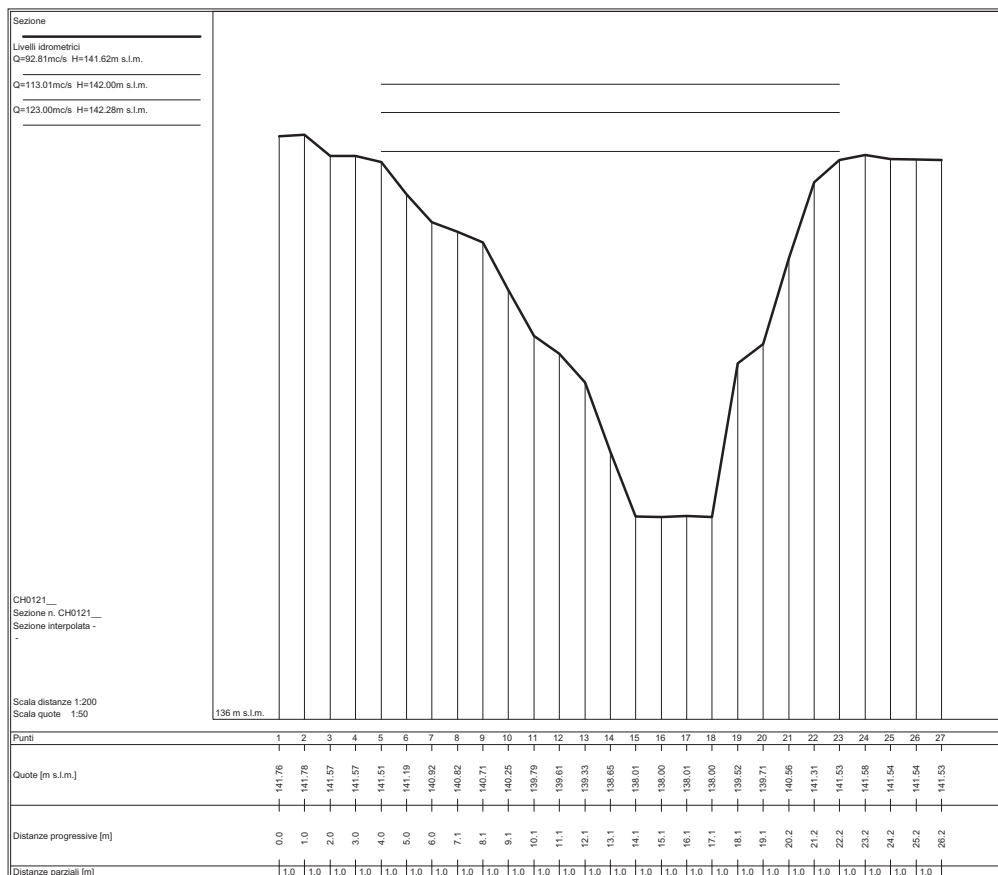
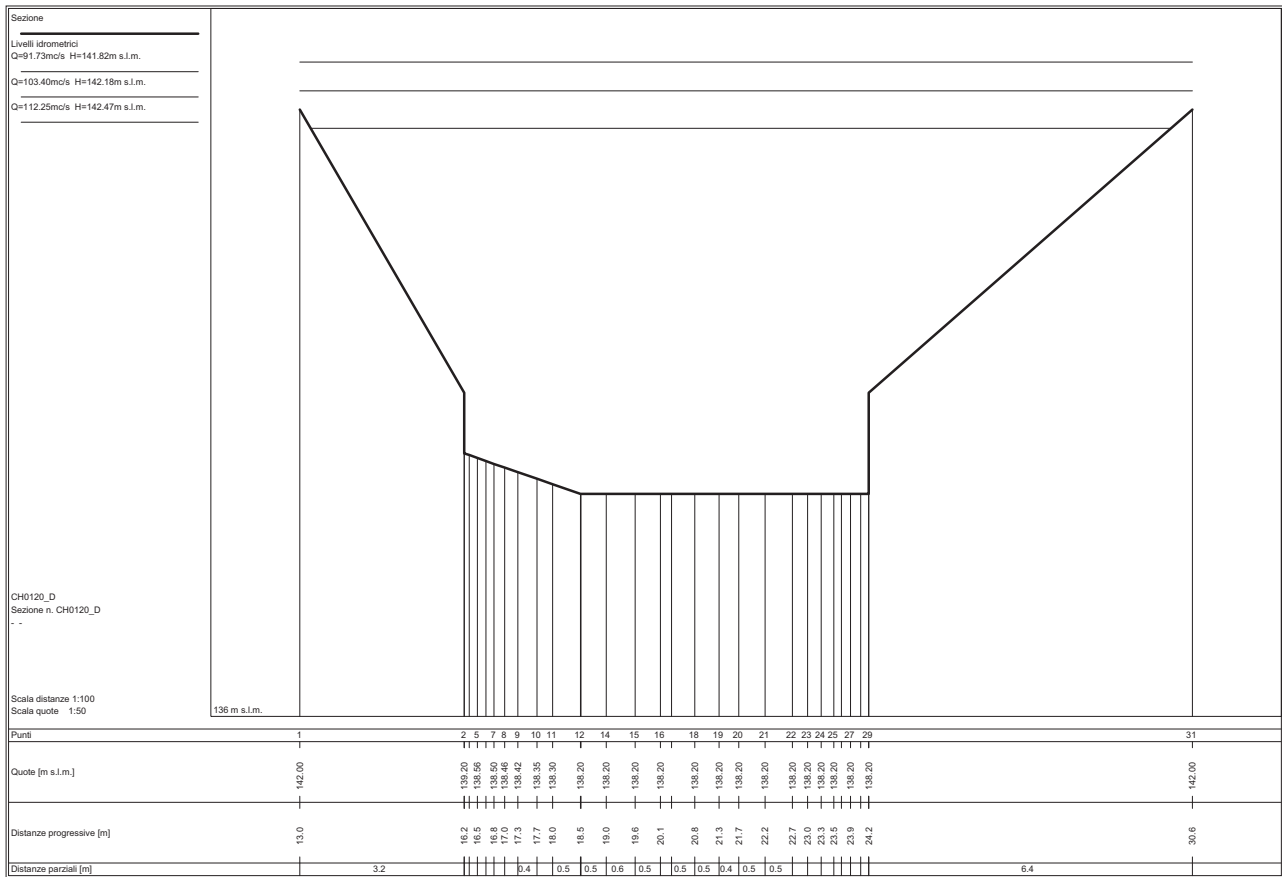


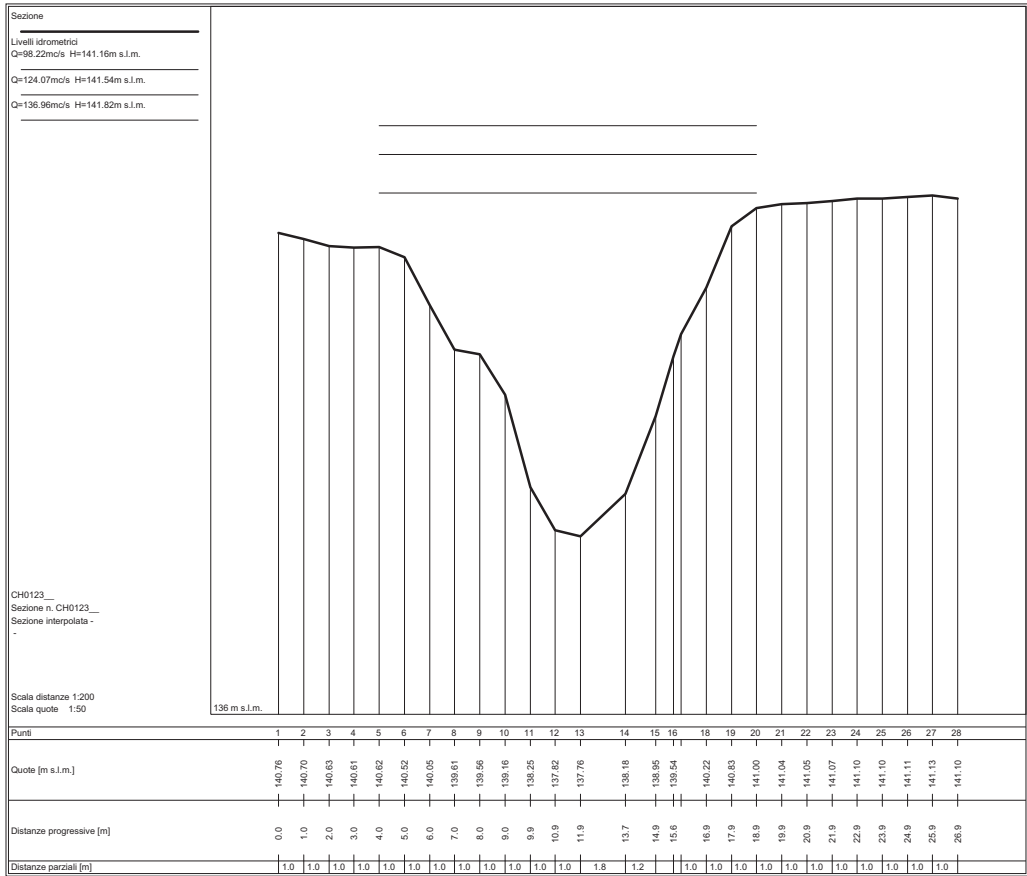
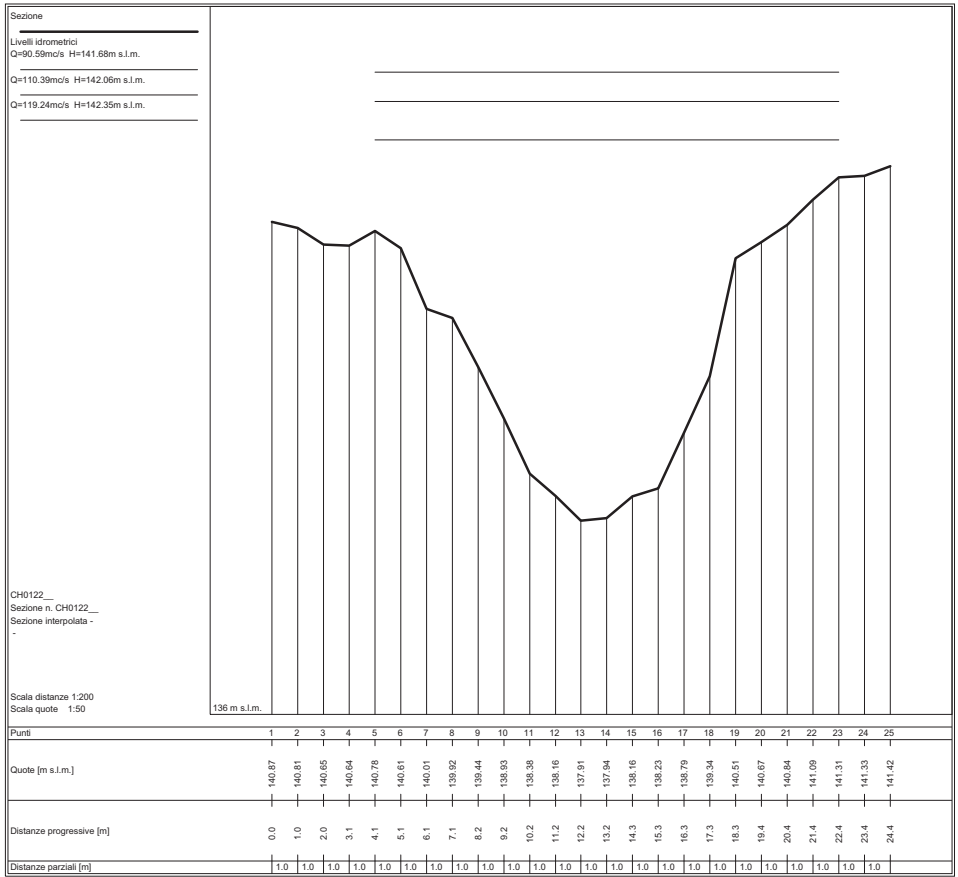


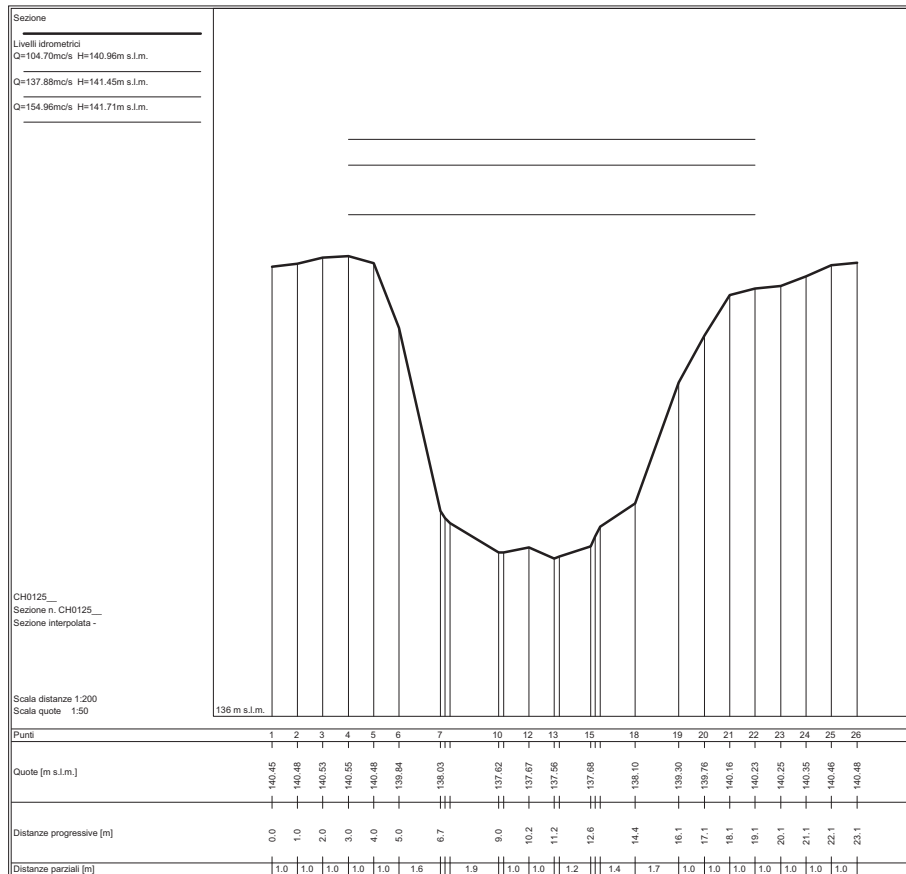
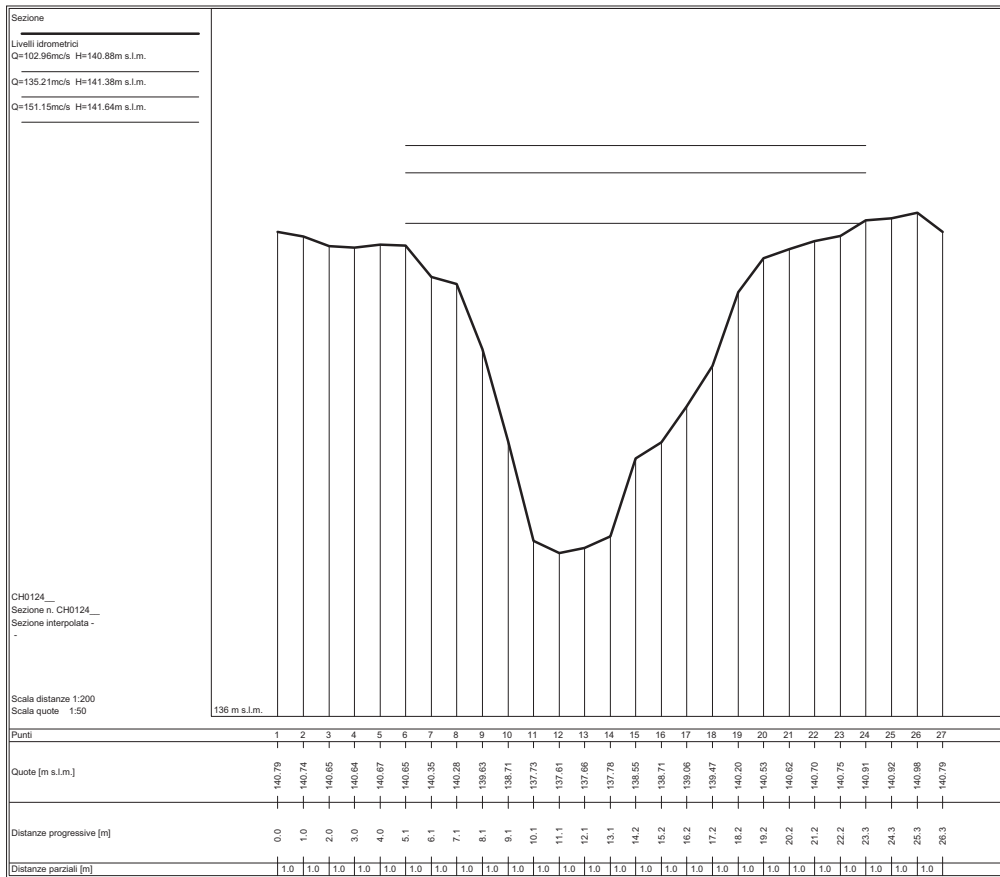


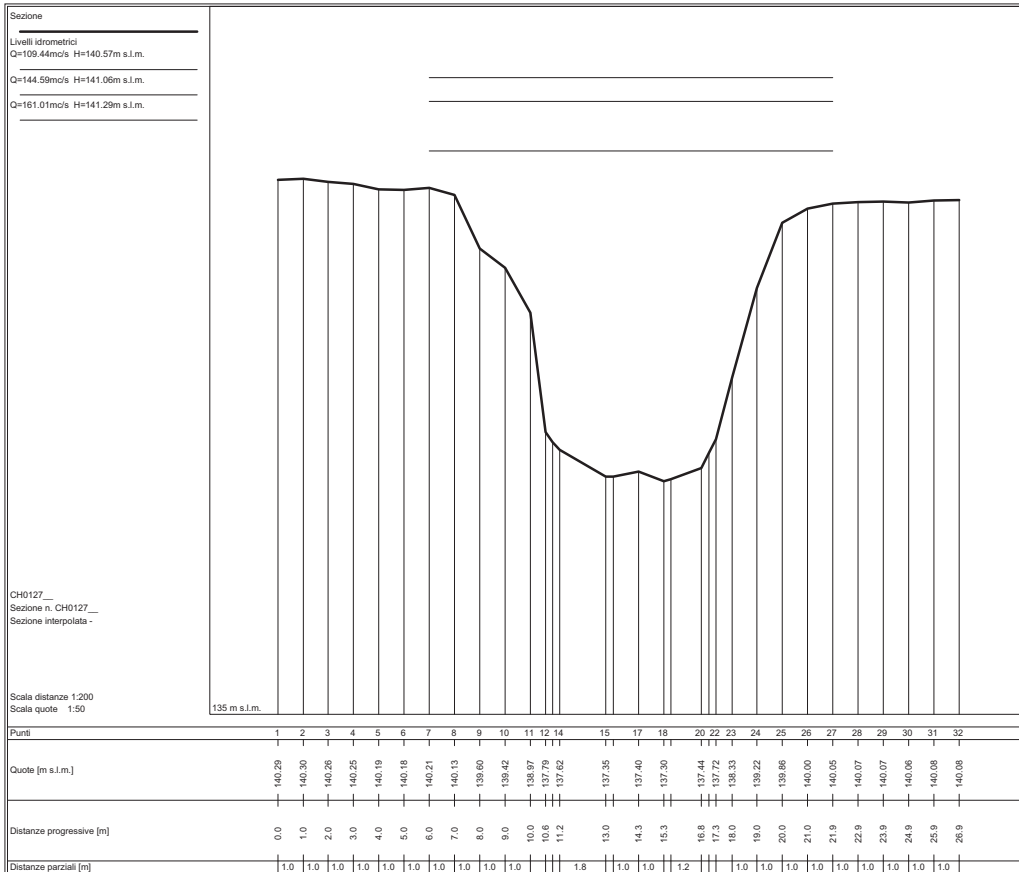
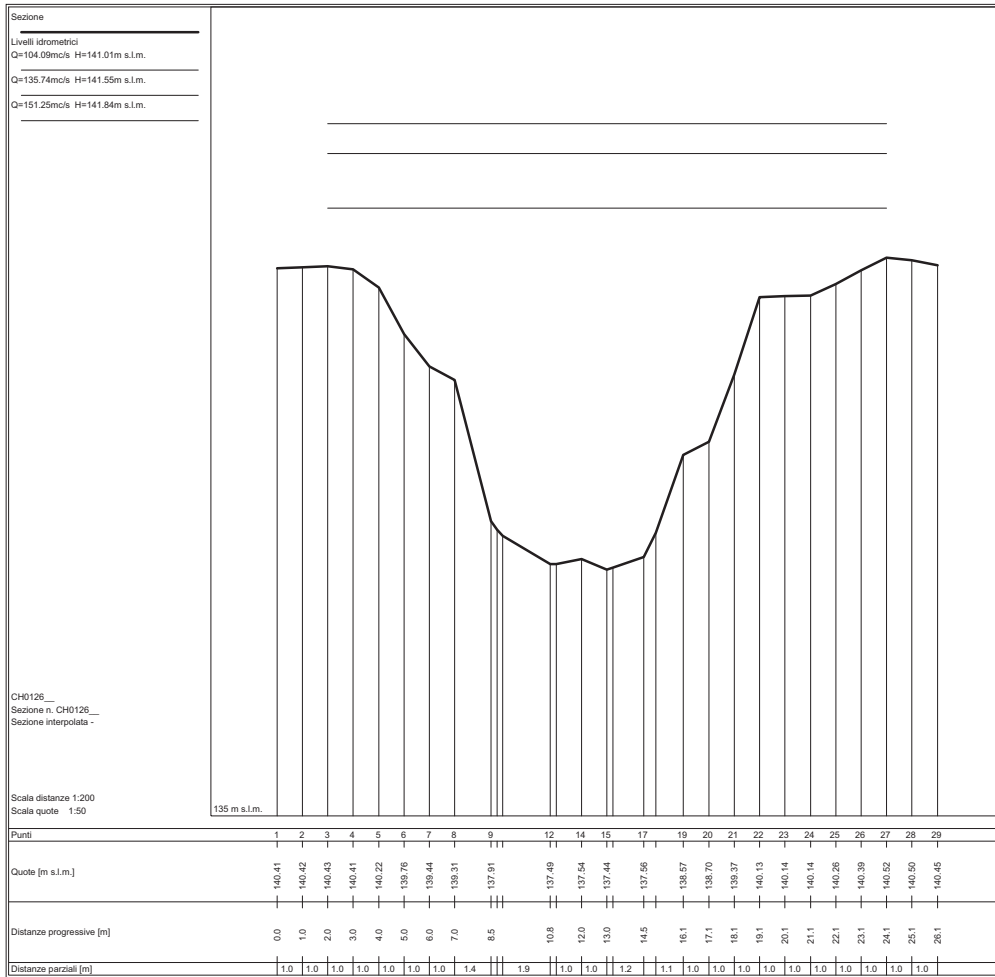


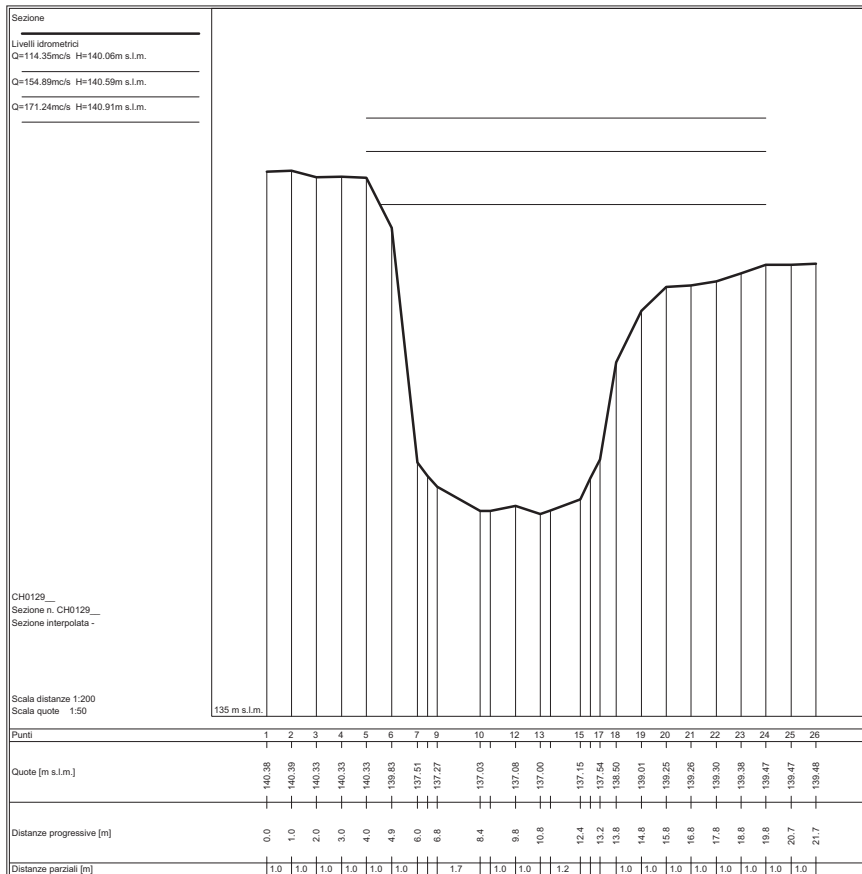
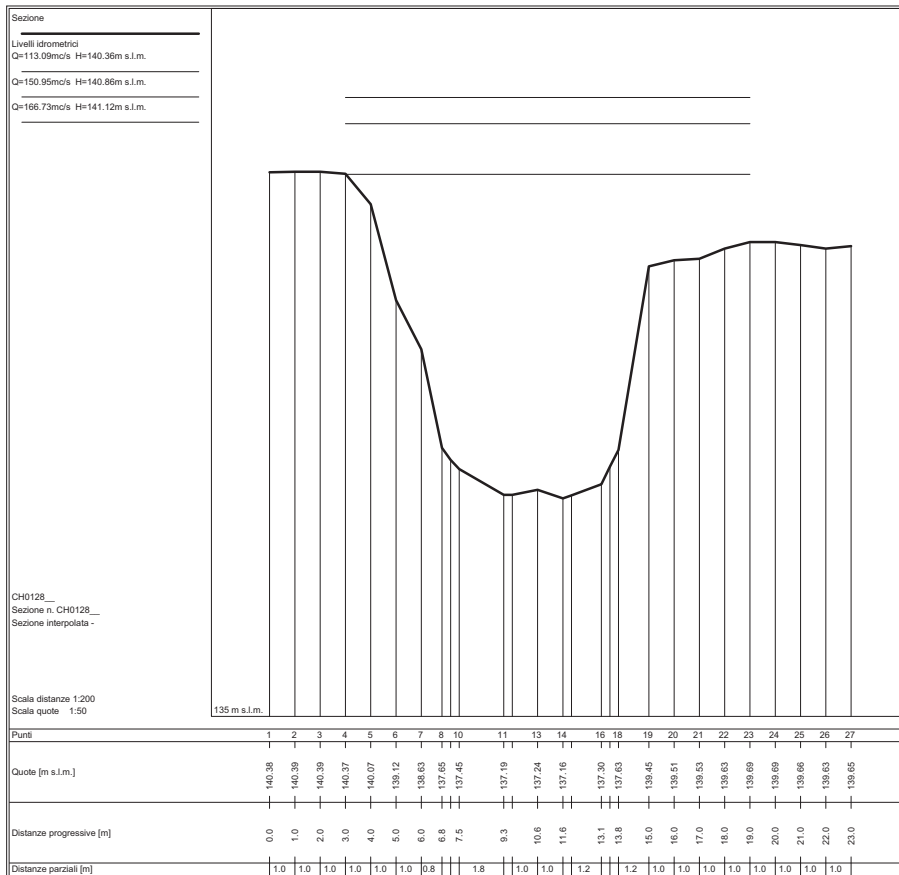


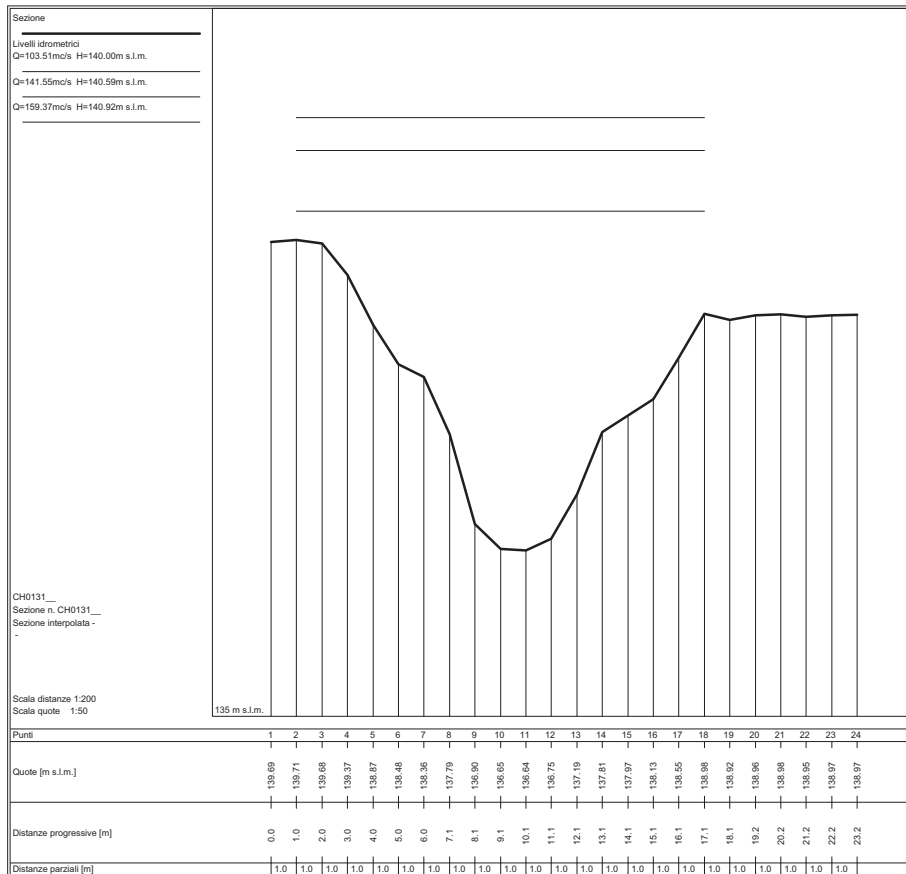
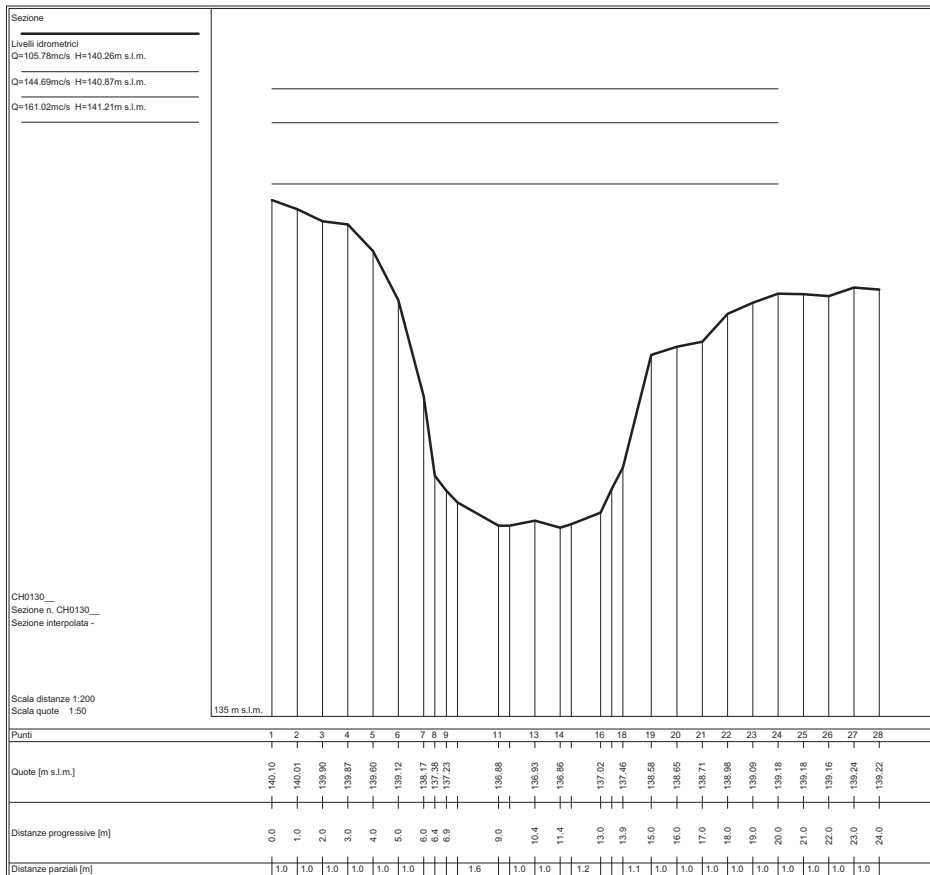


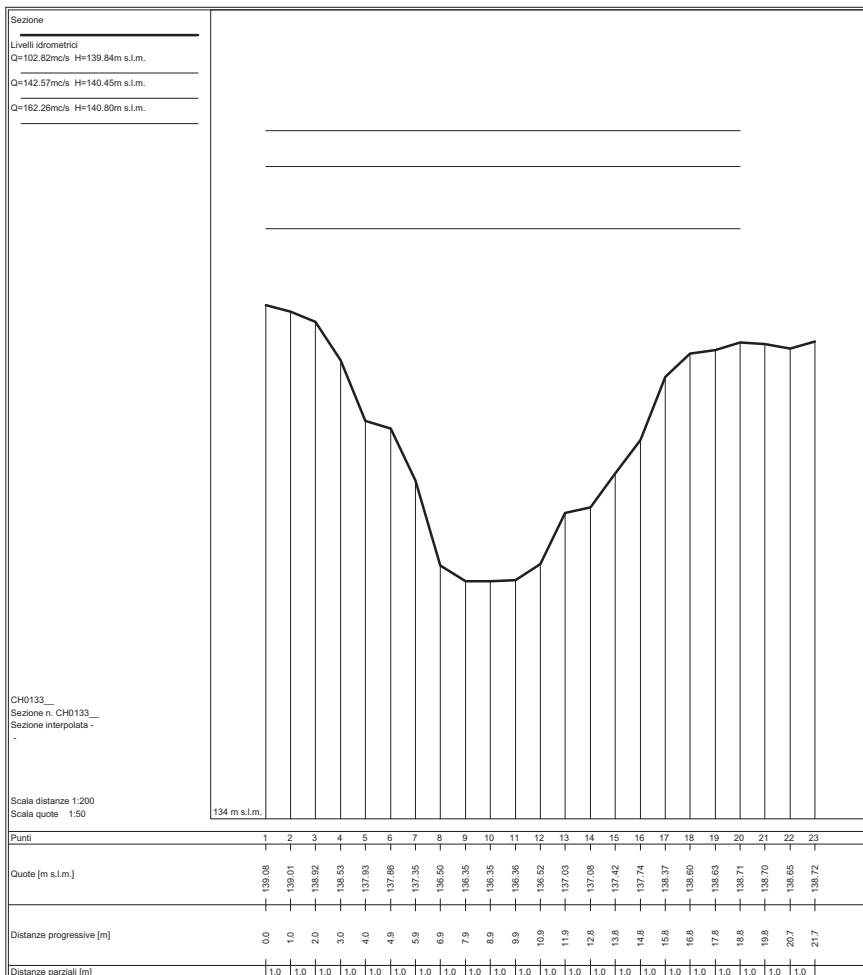
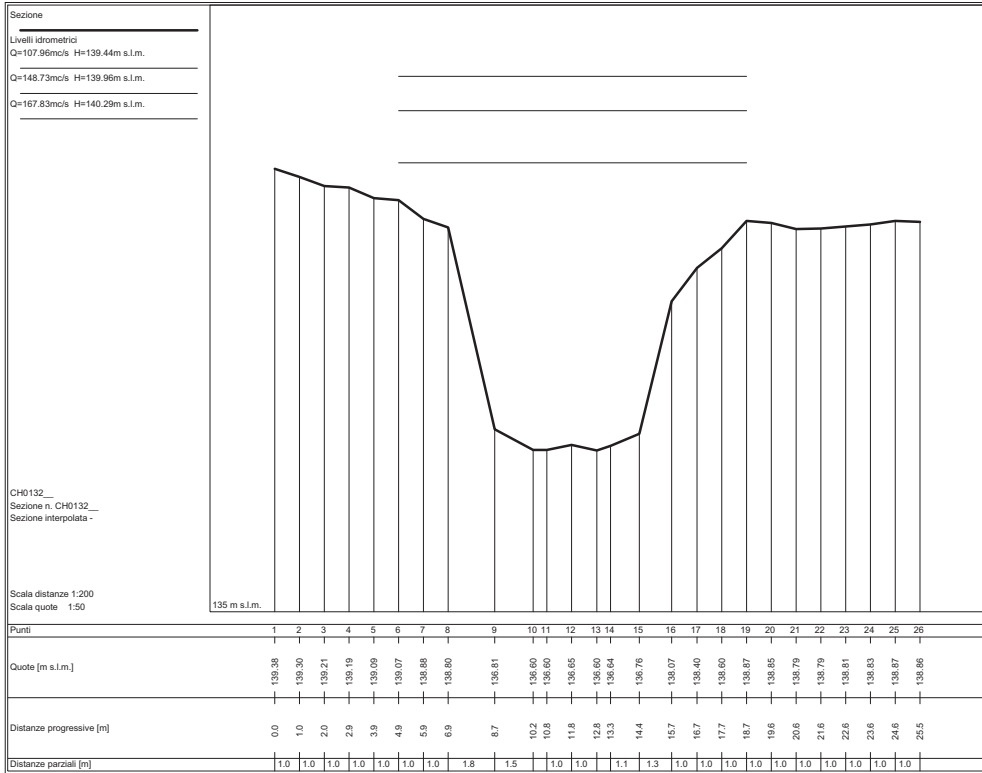


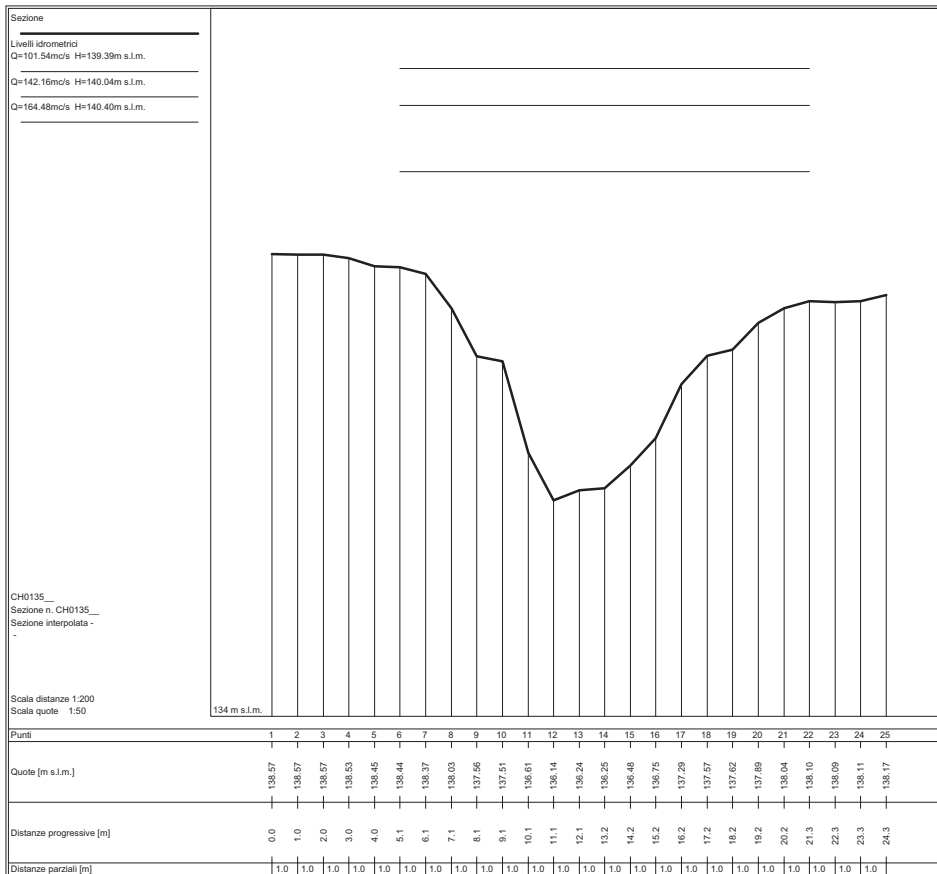
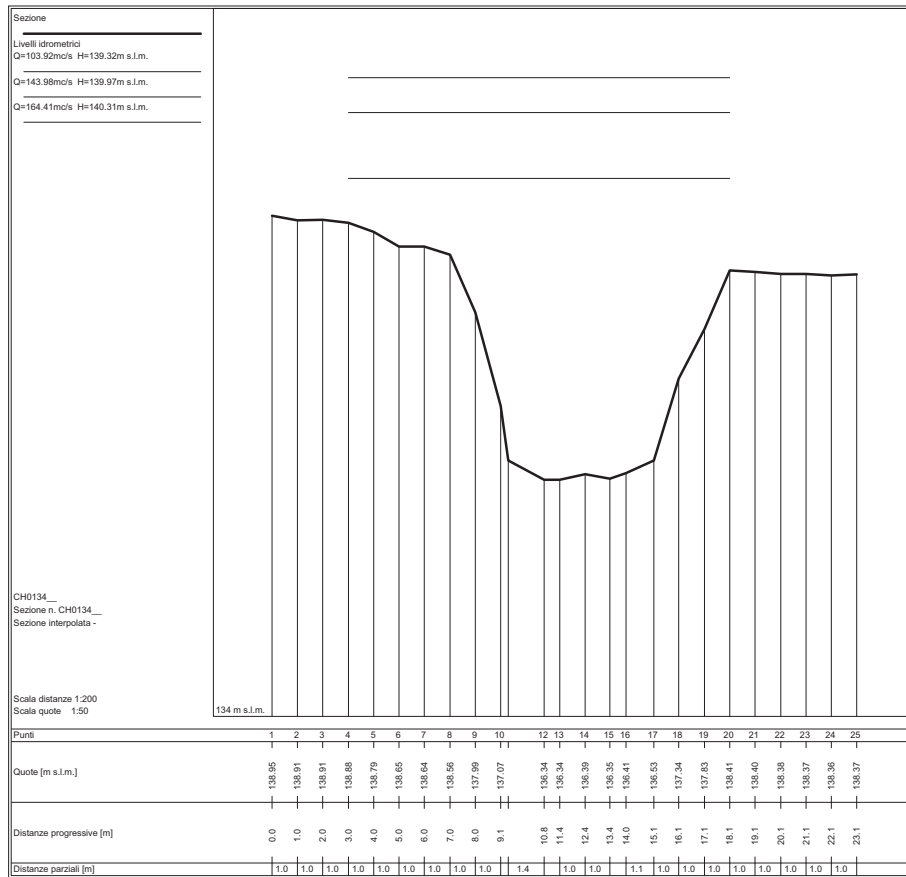


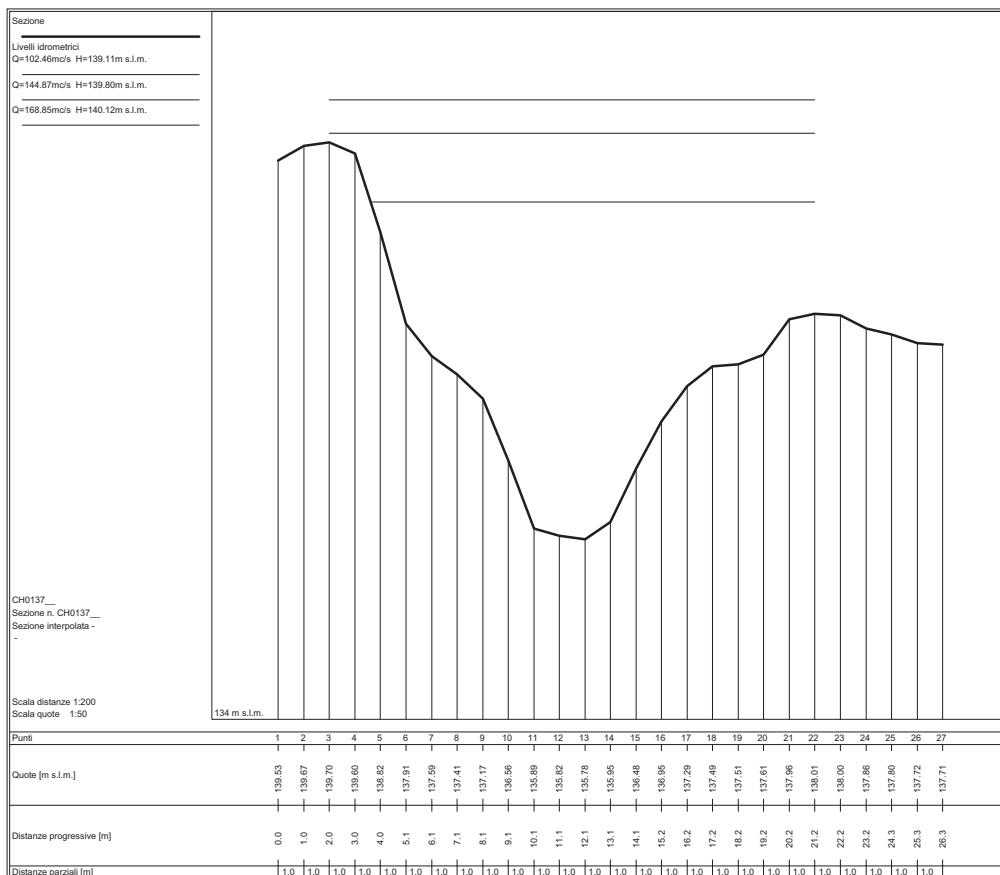
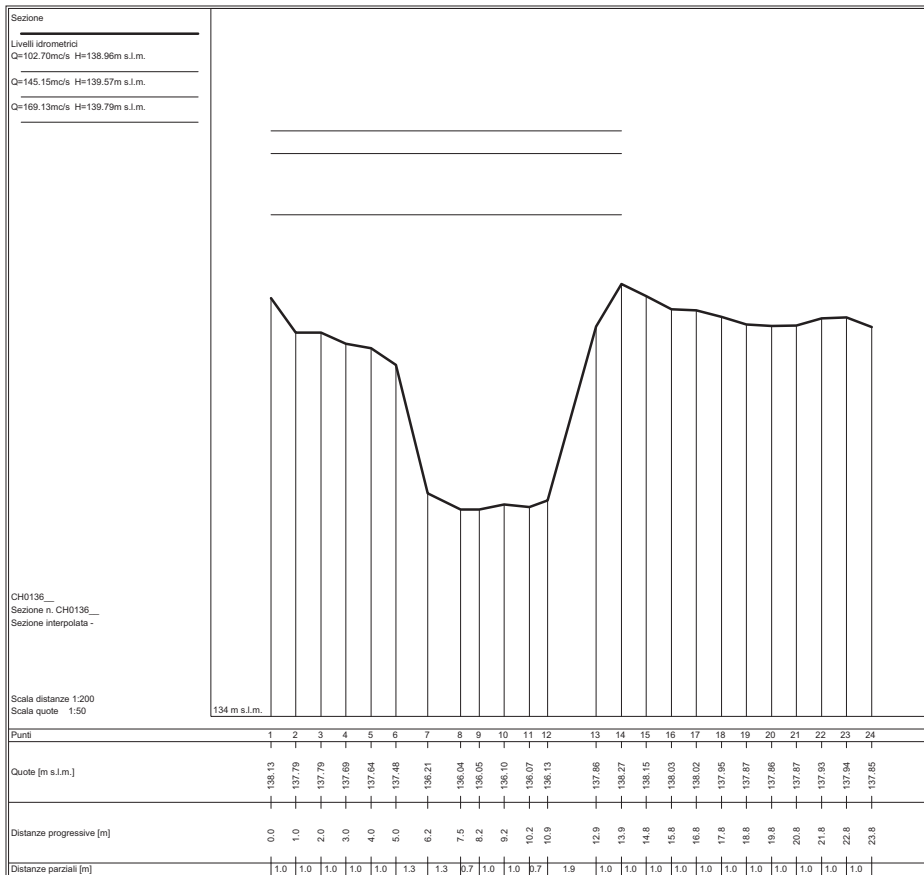






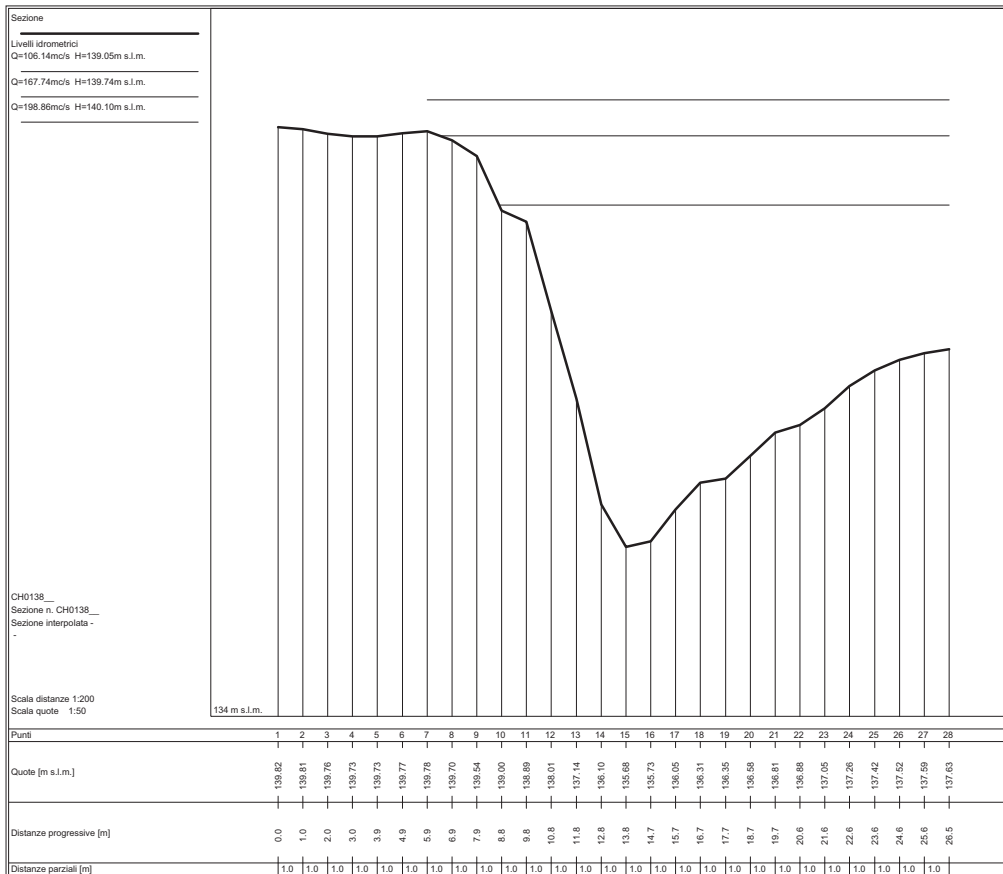
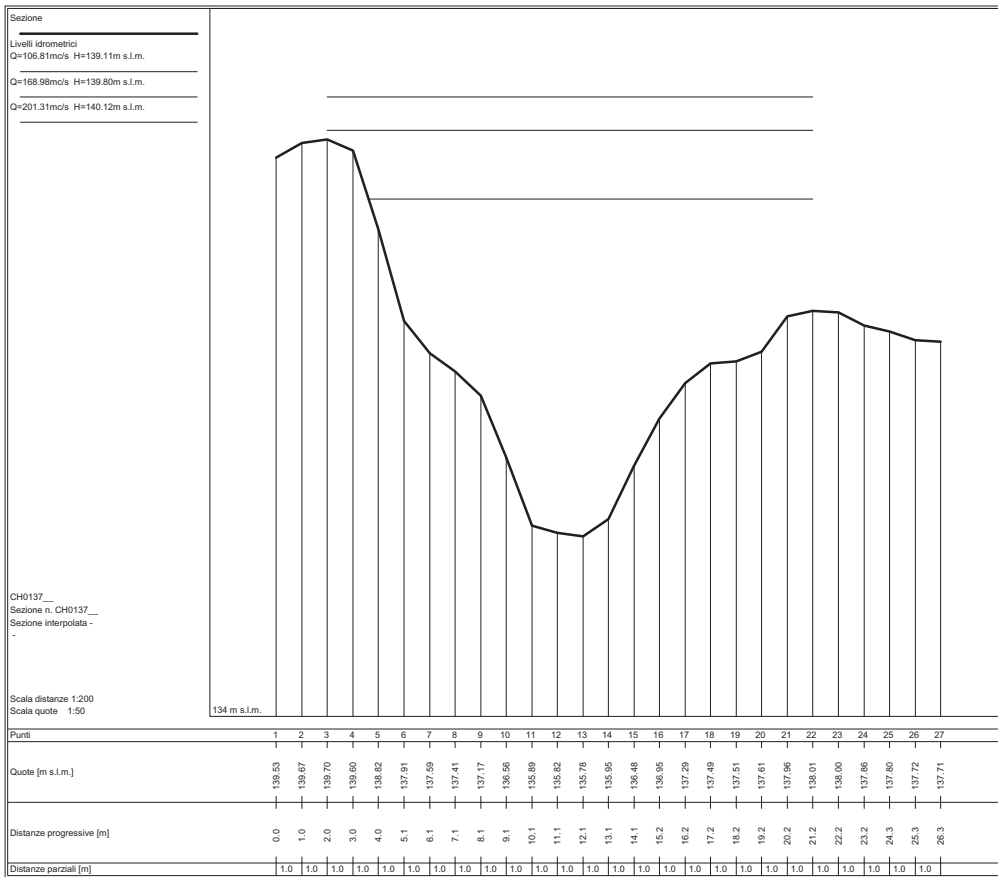


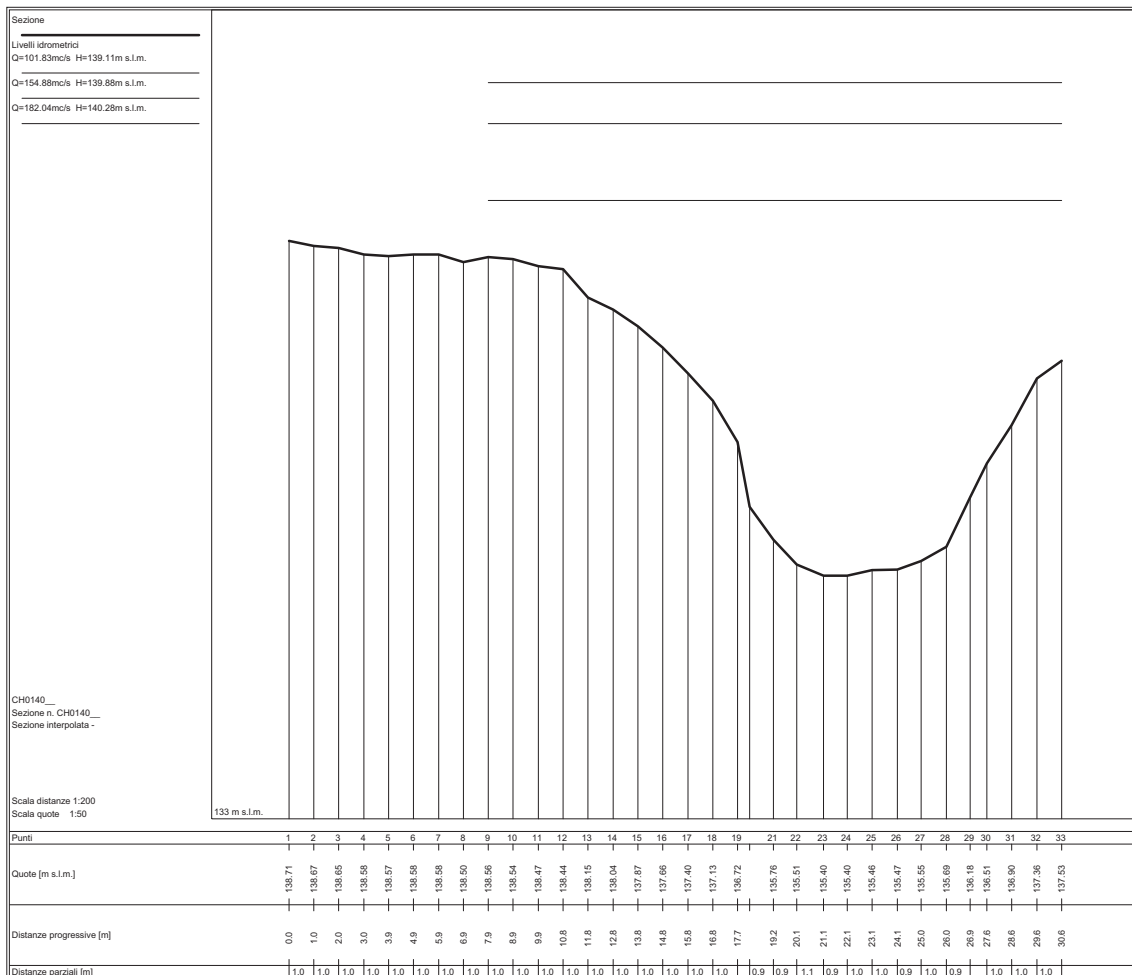
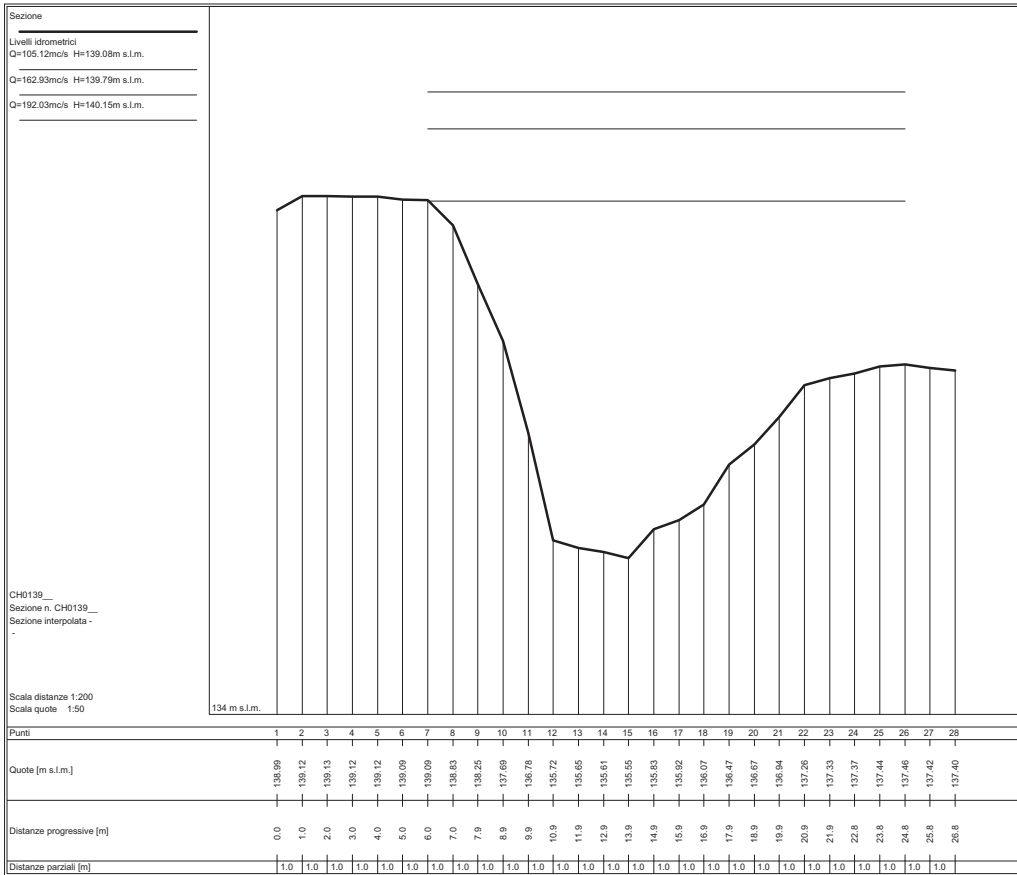


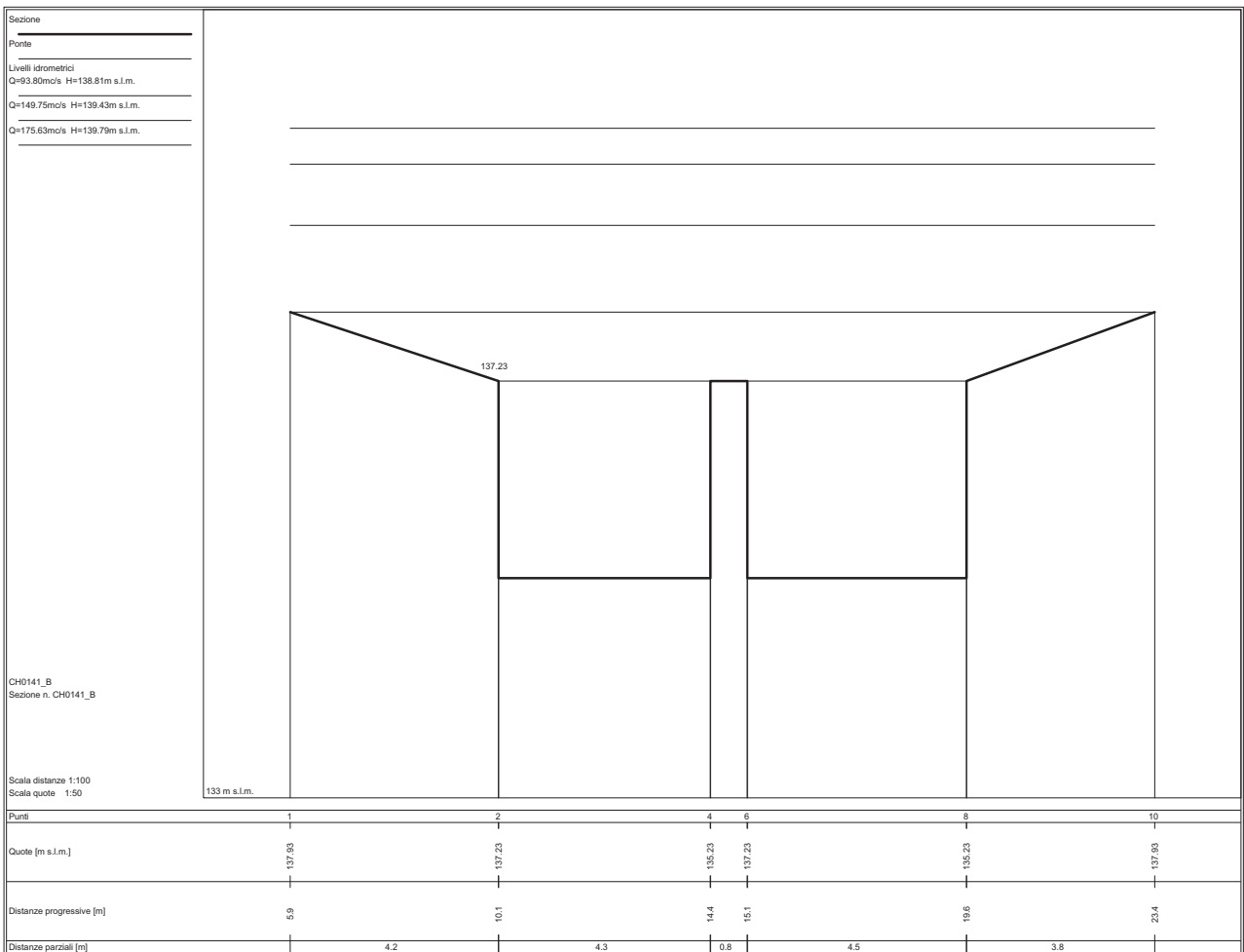
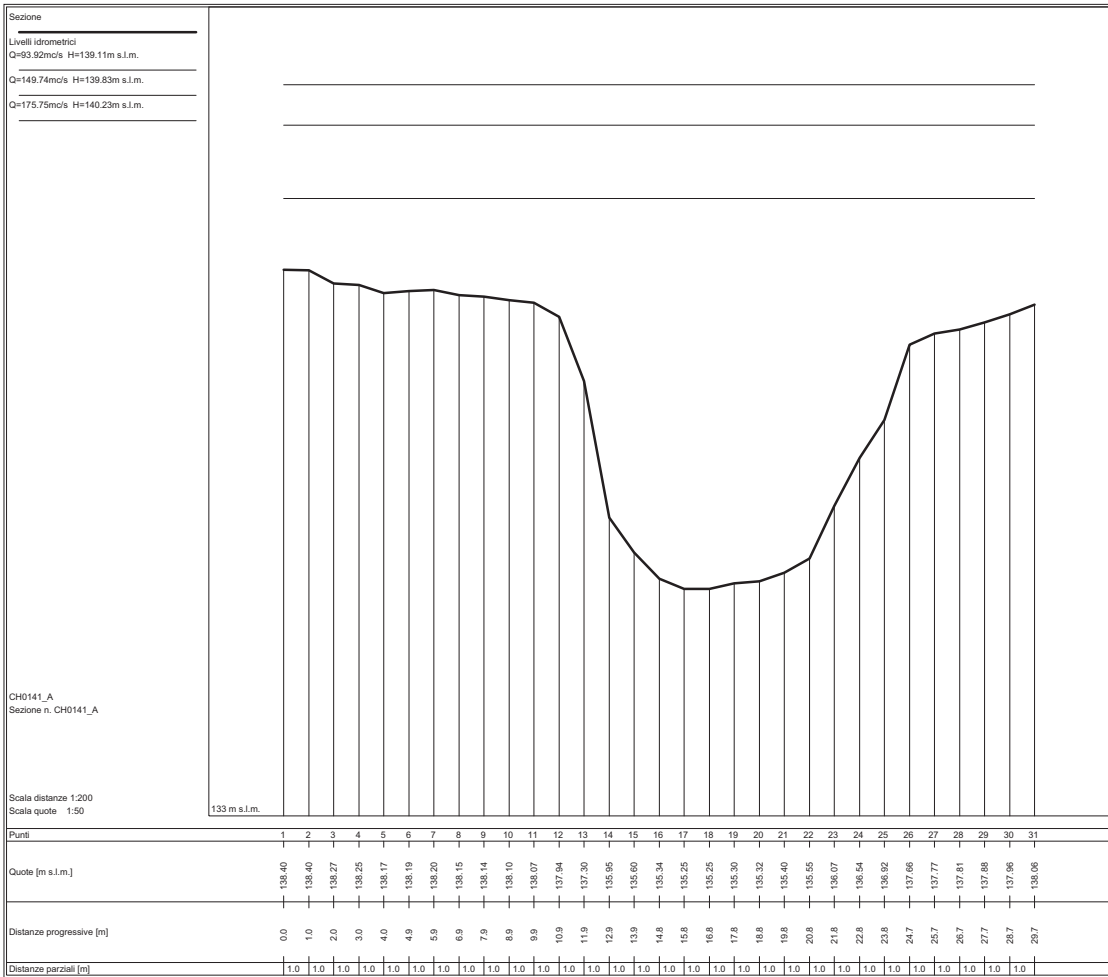


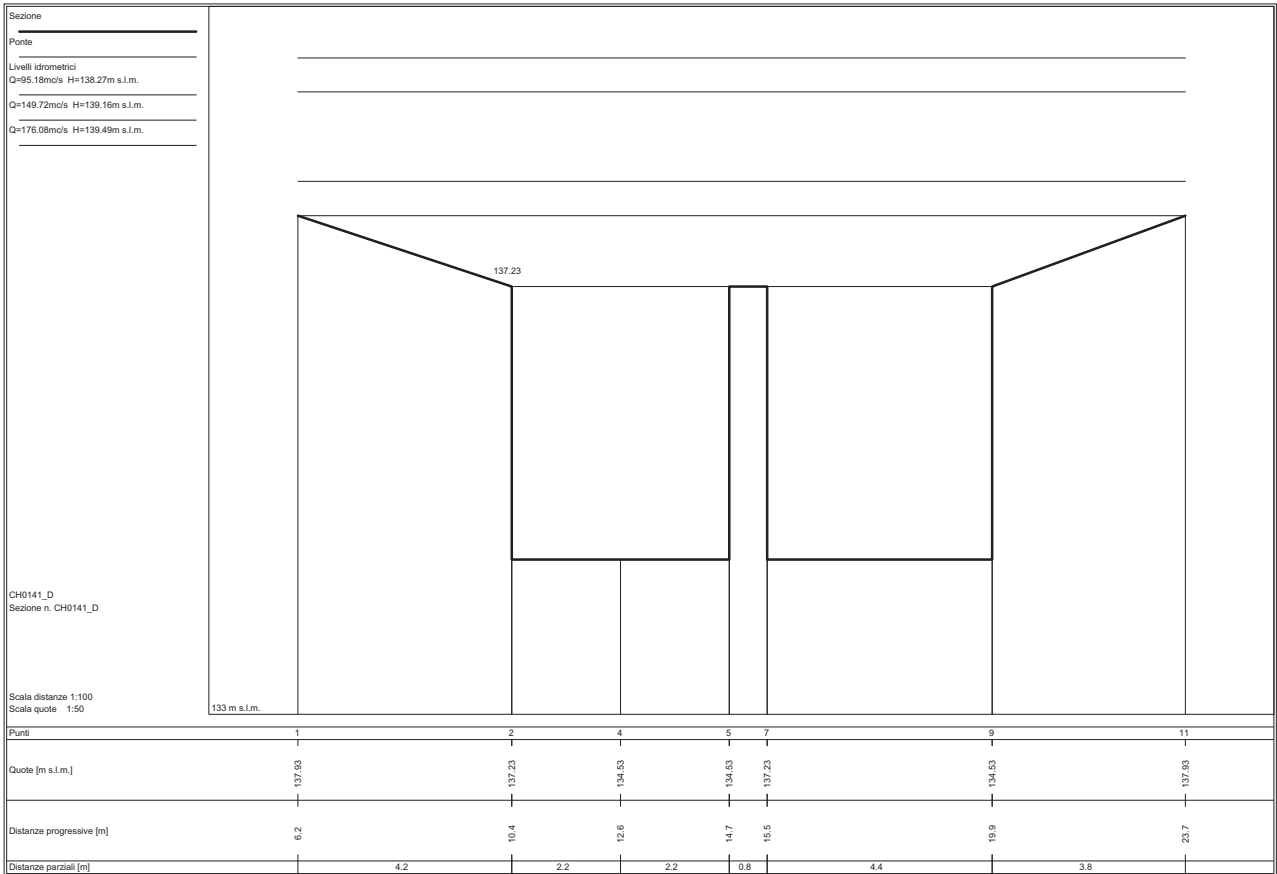
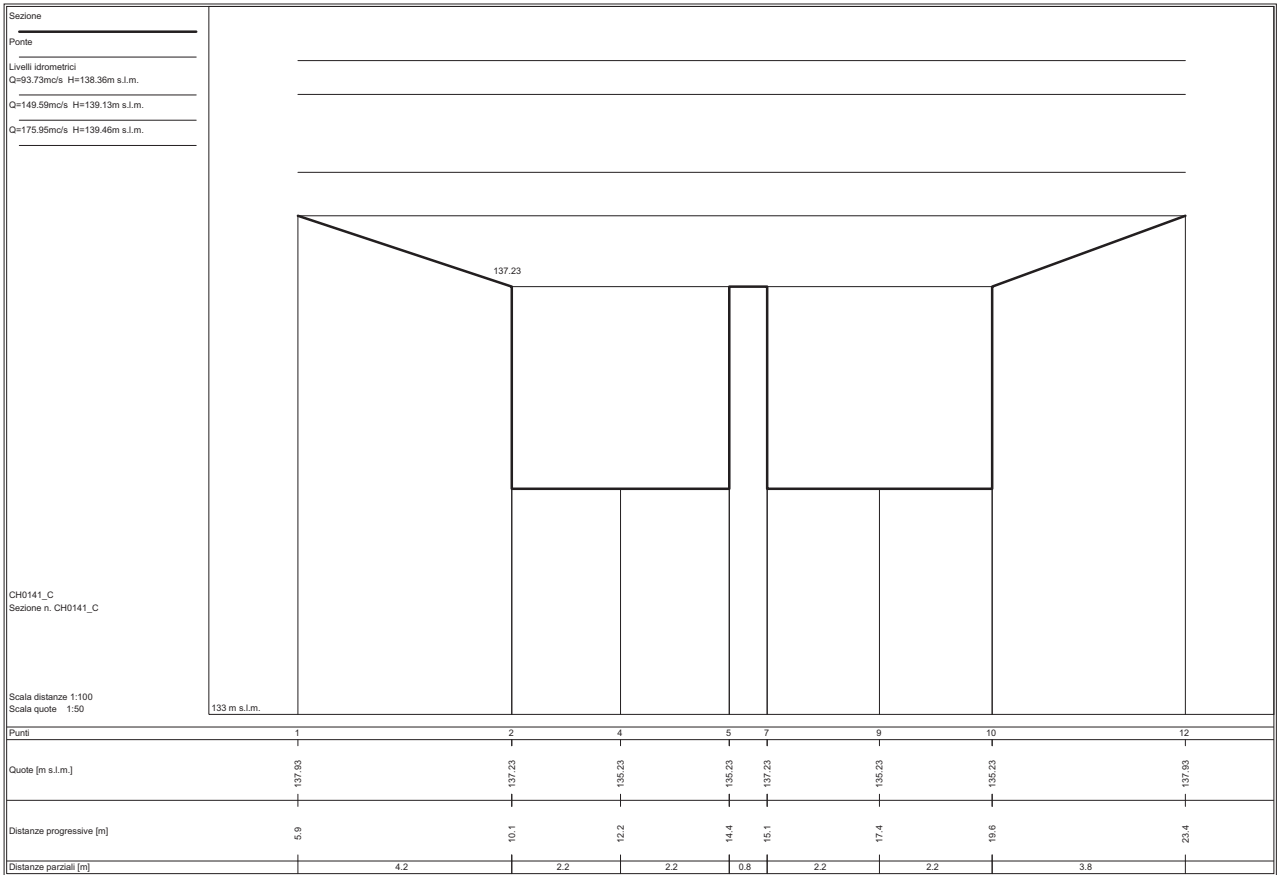
STATO ATTUALE

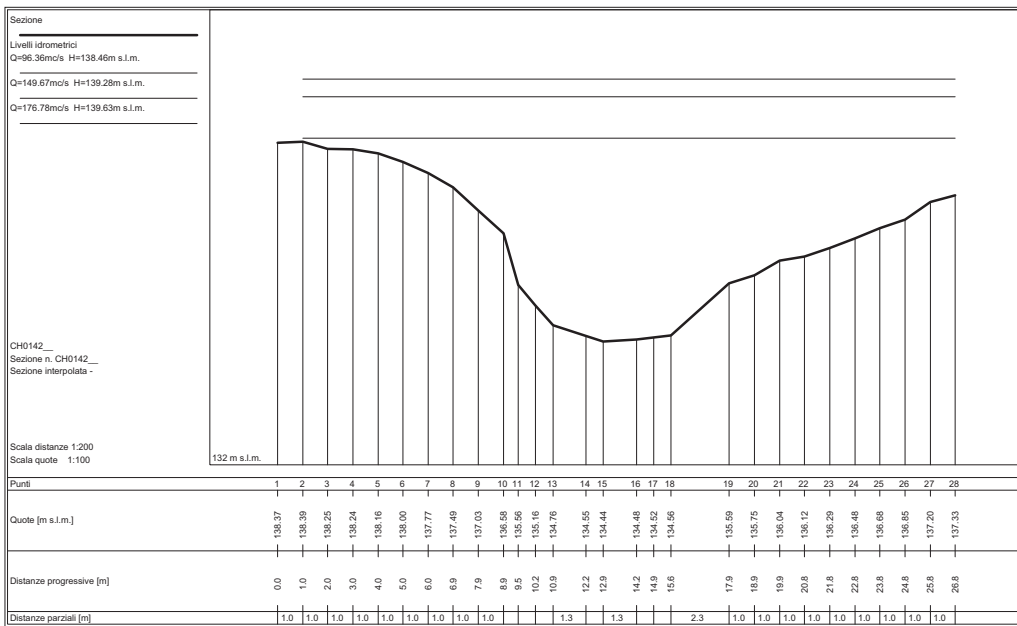
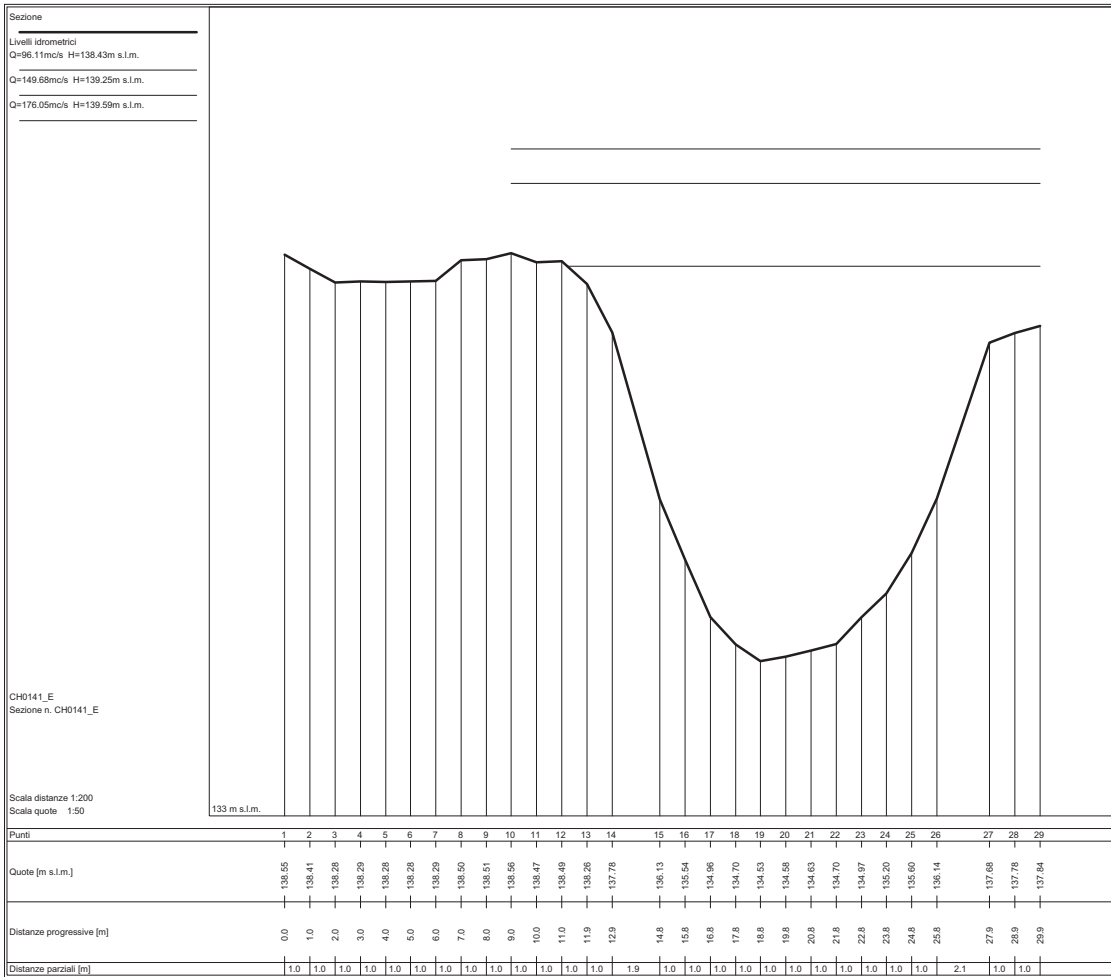
Sezioni fluviali 05 - RICCHI – Chiesimone_03

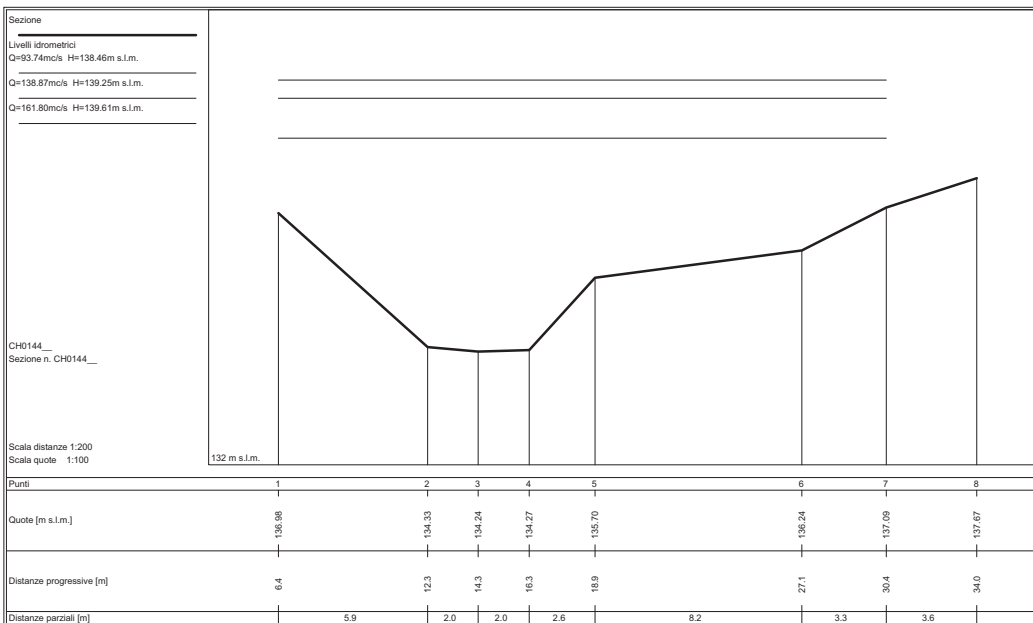
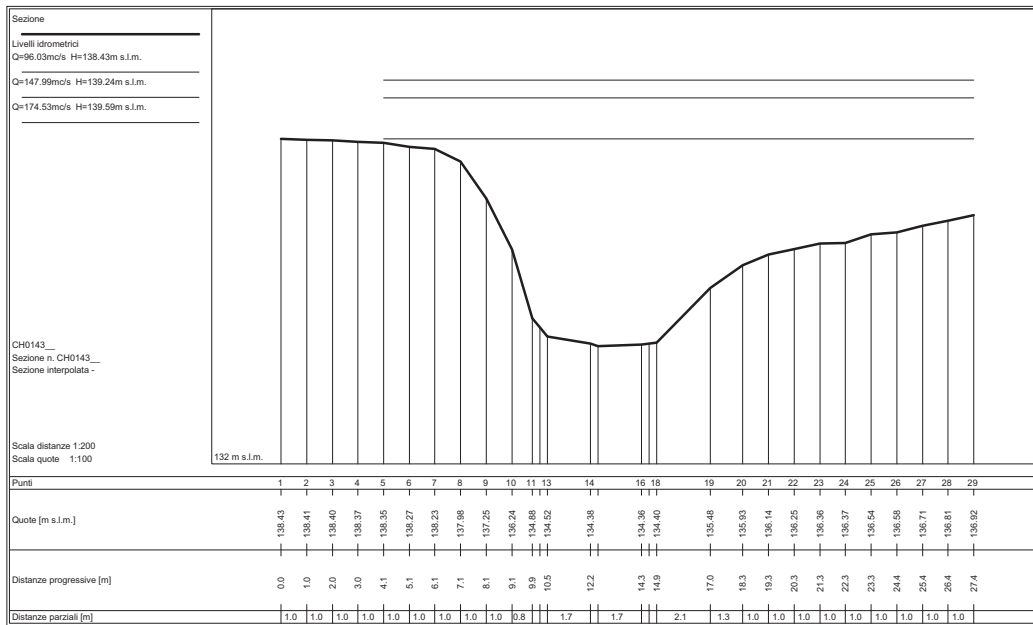


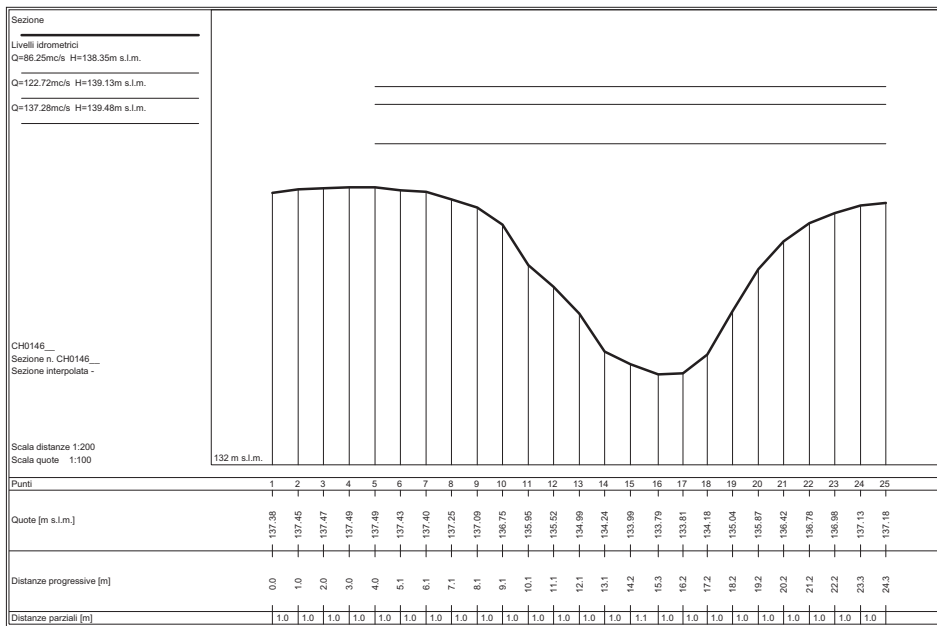
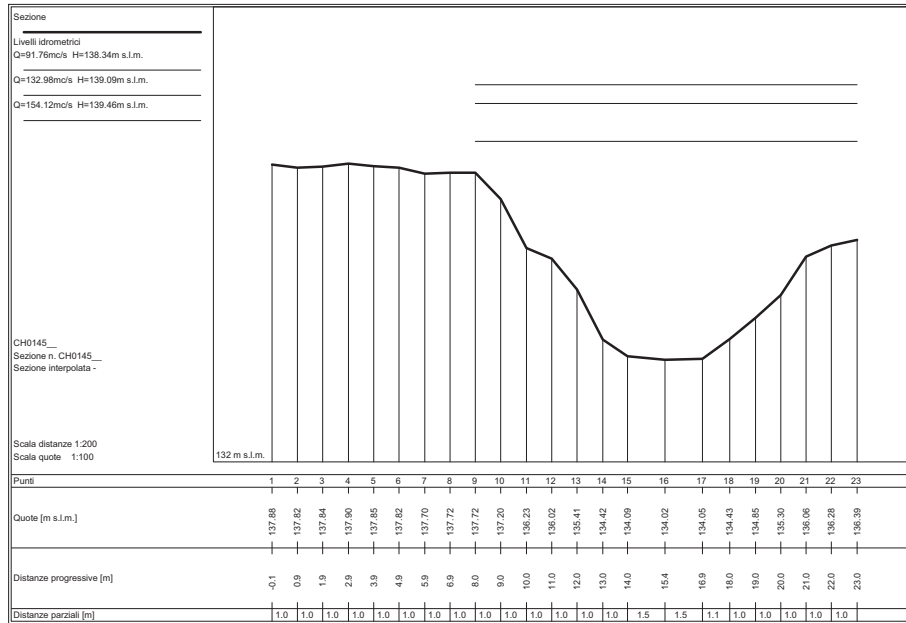


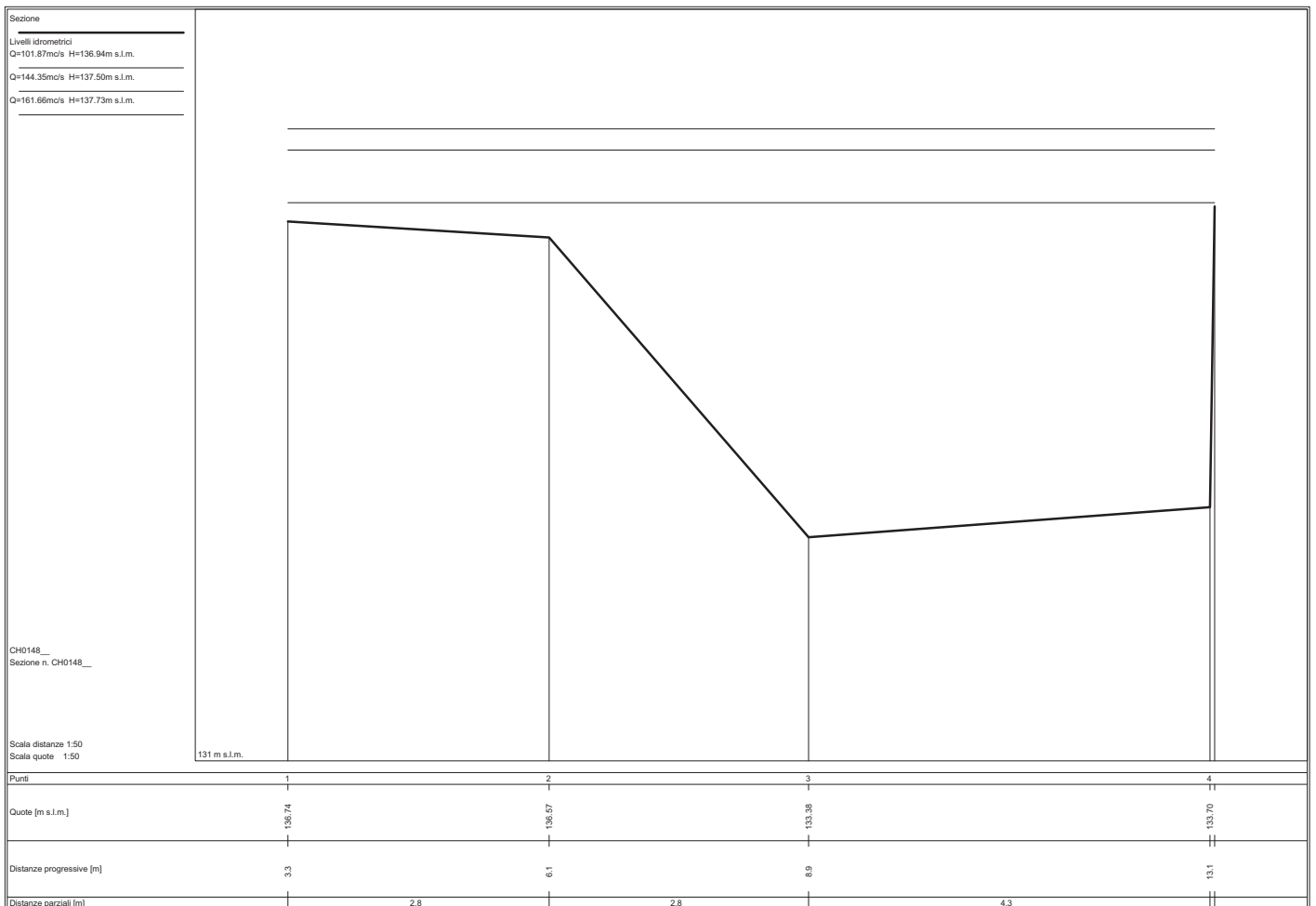
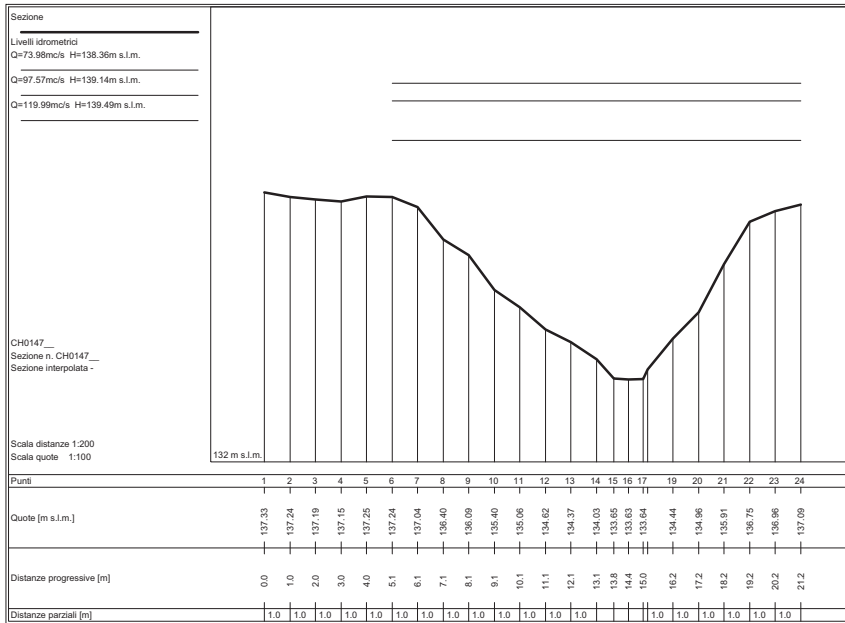


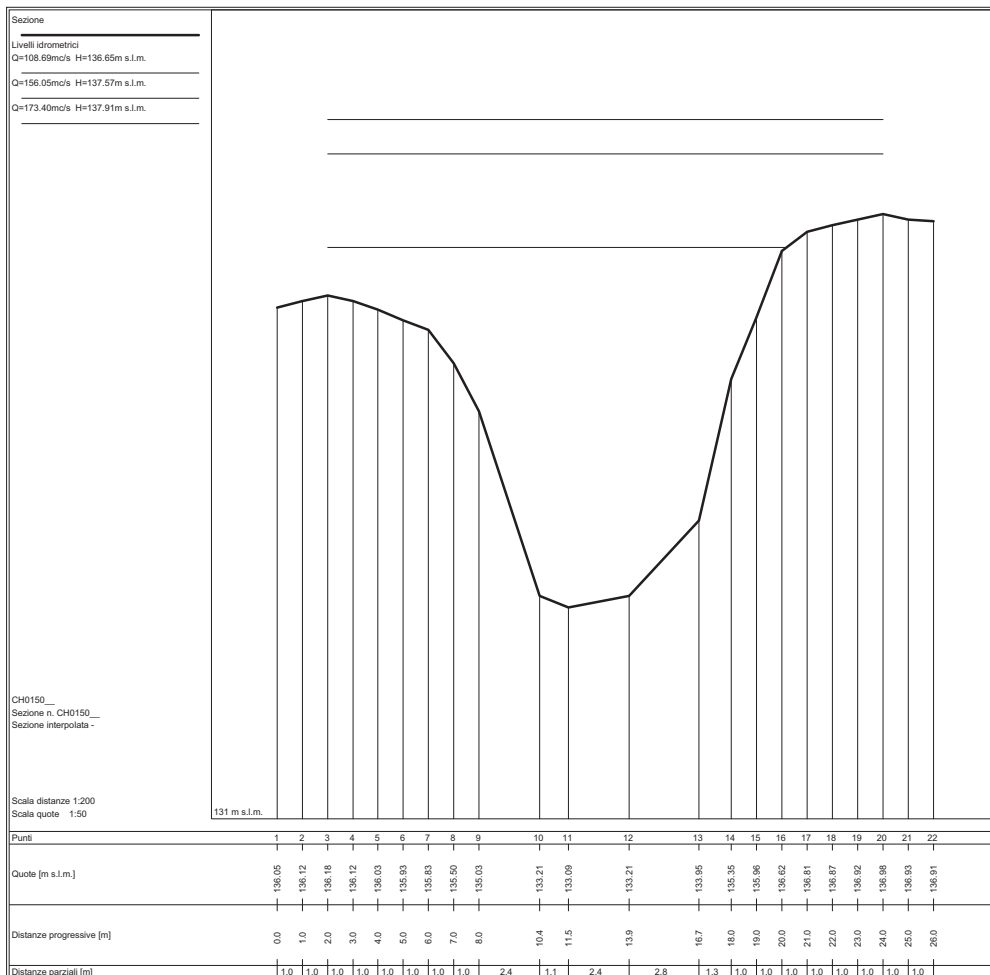
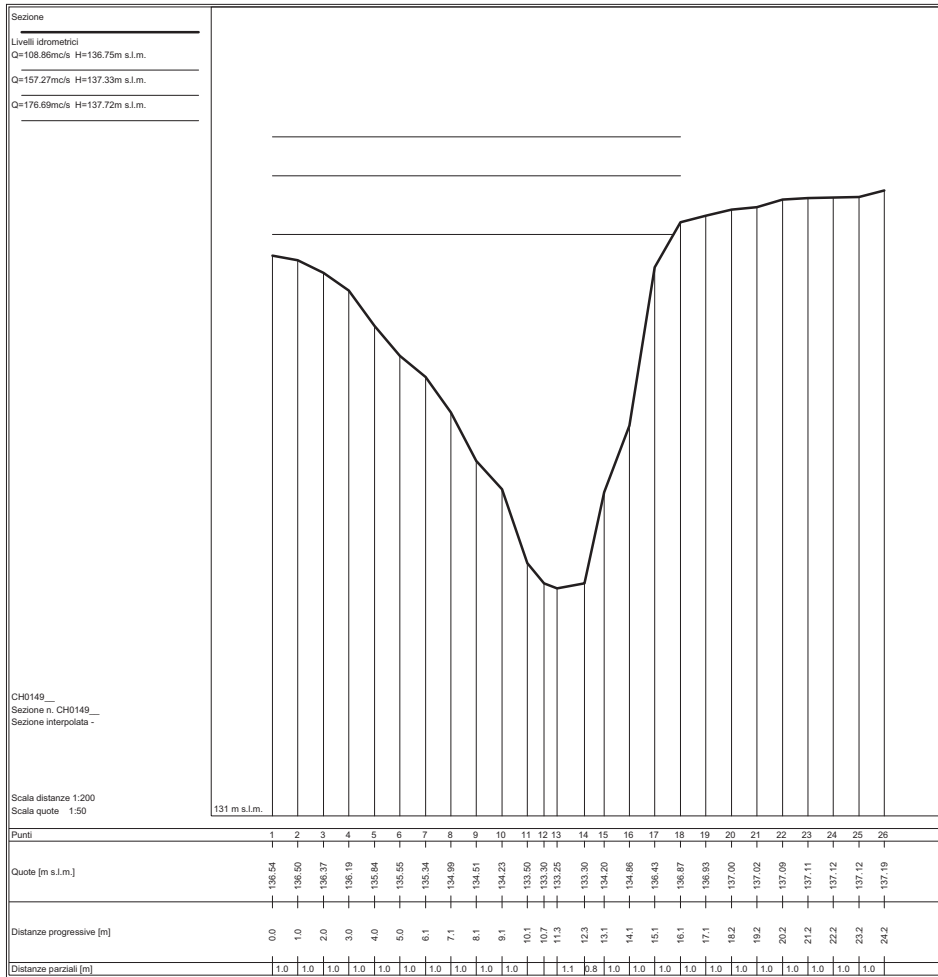


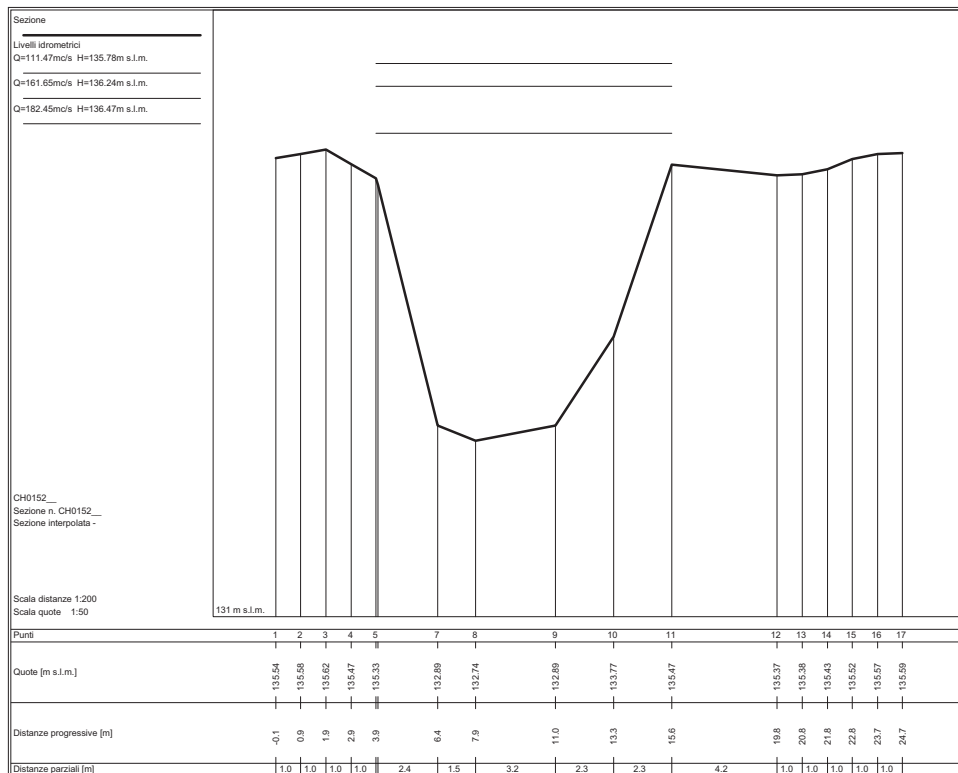
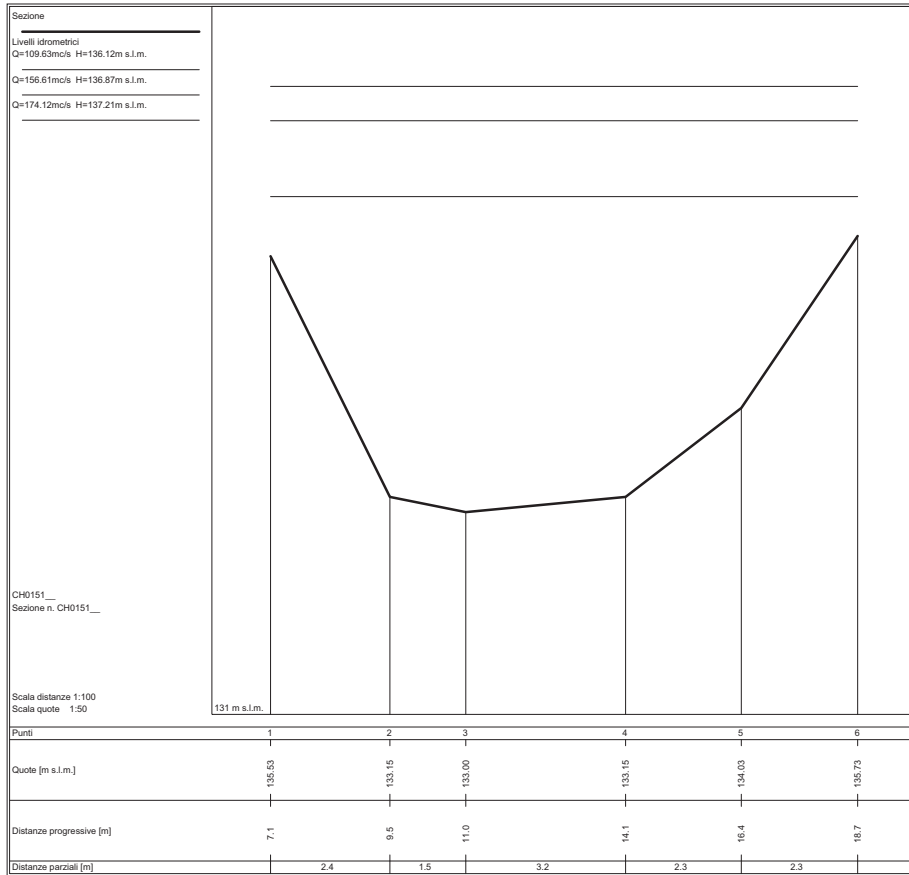



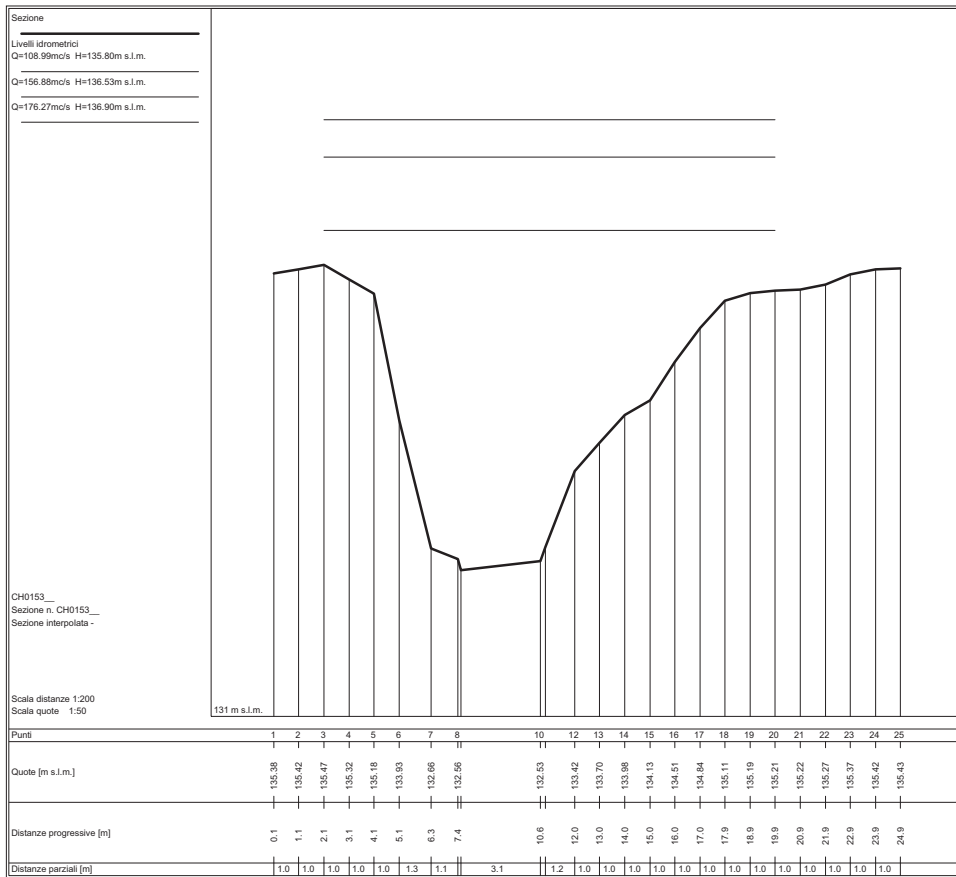


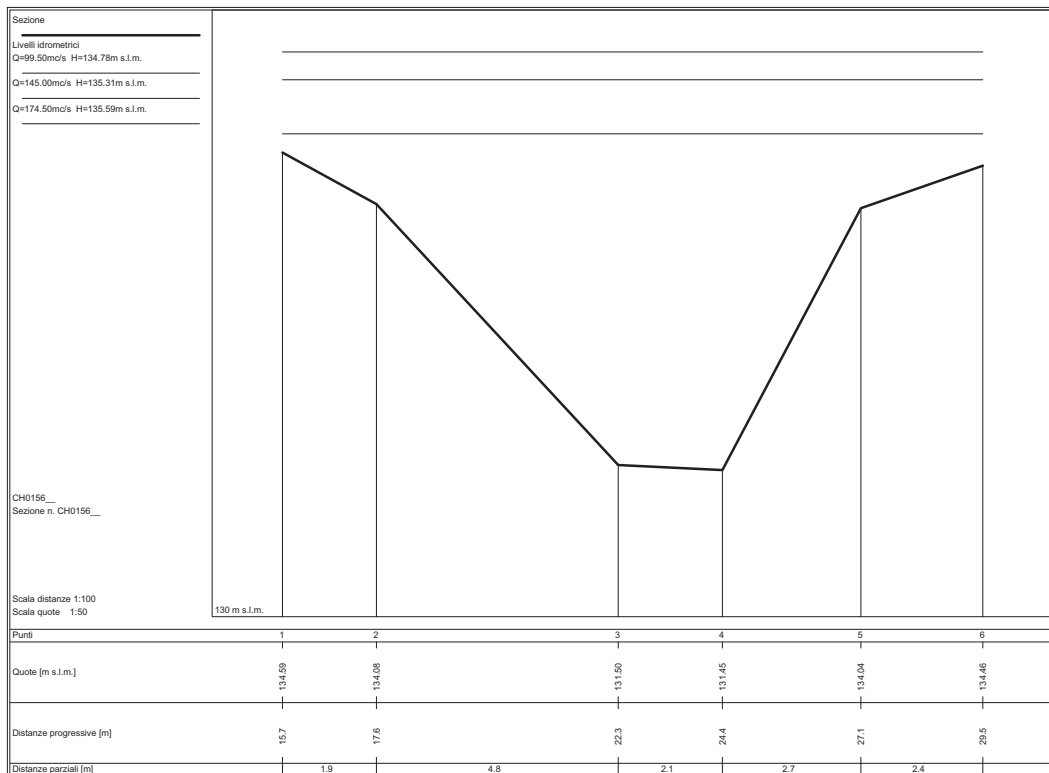
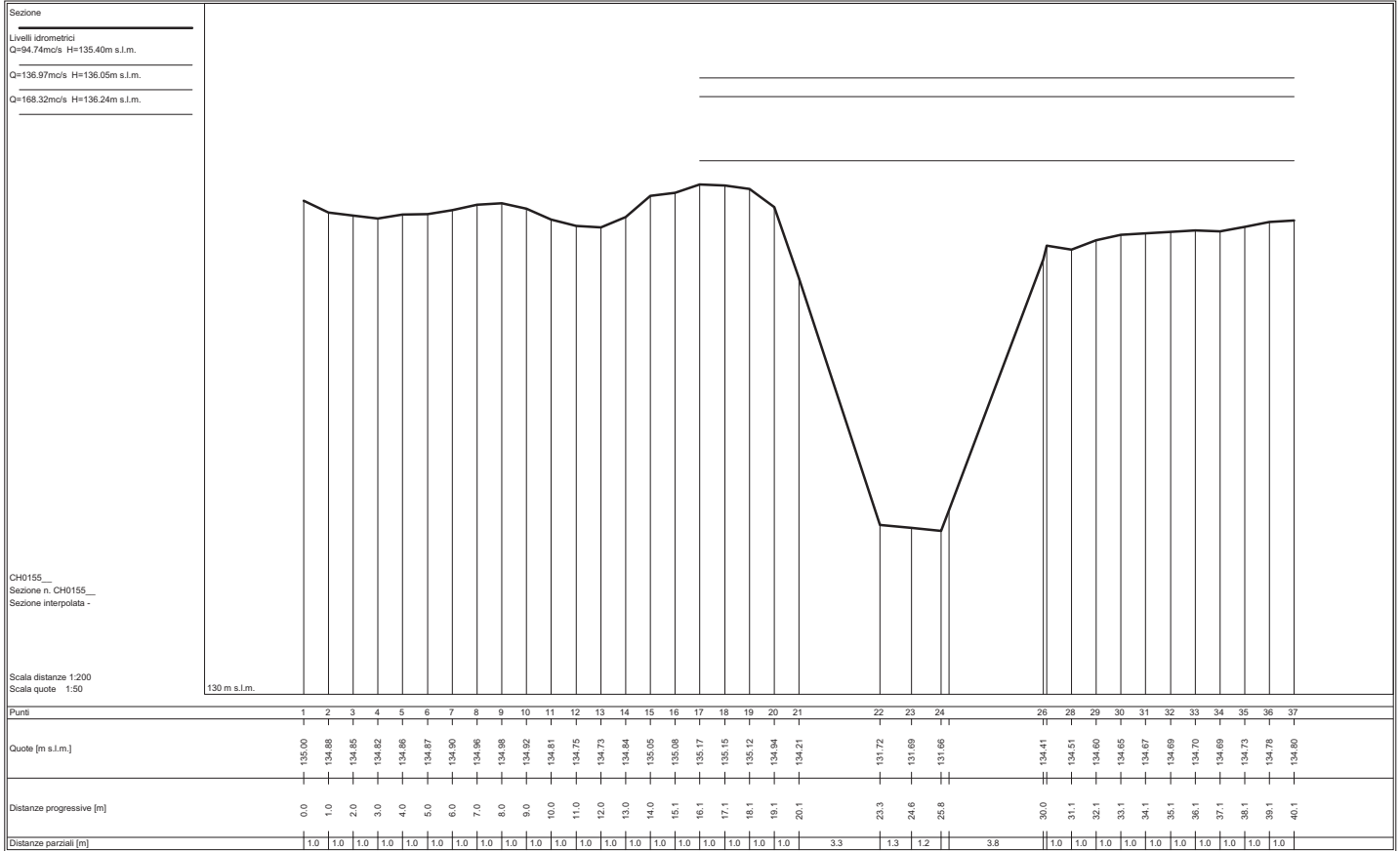


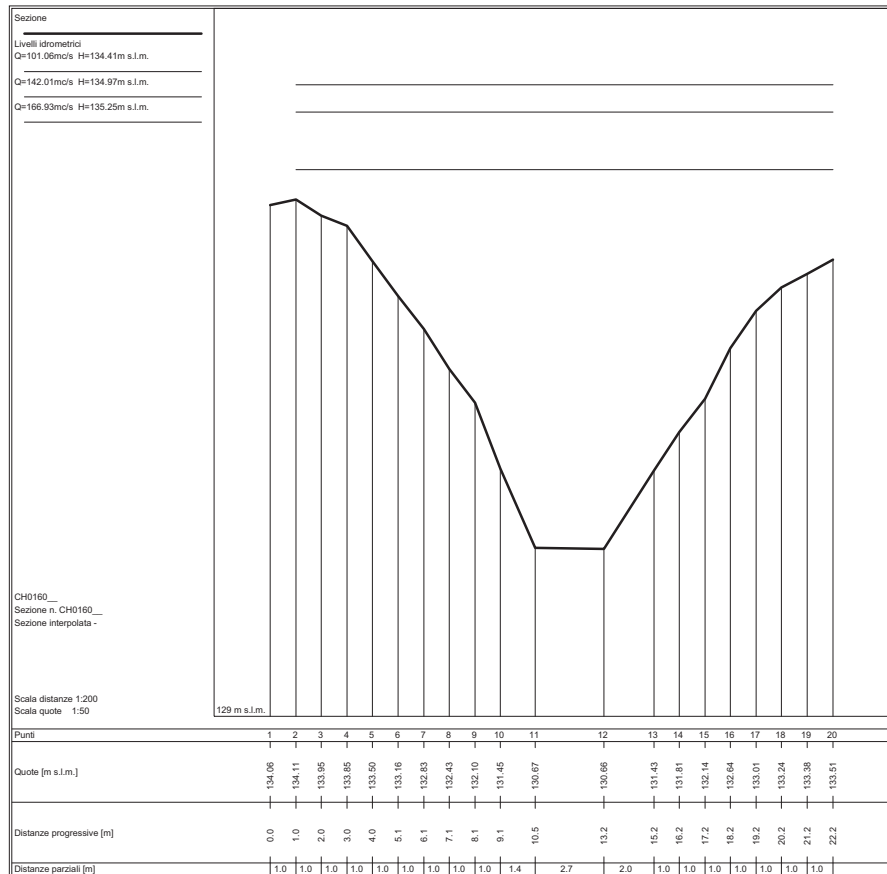




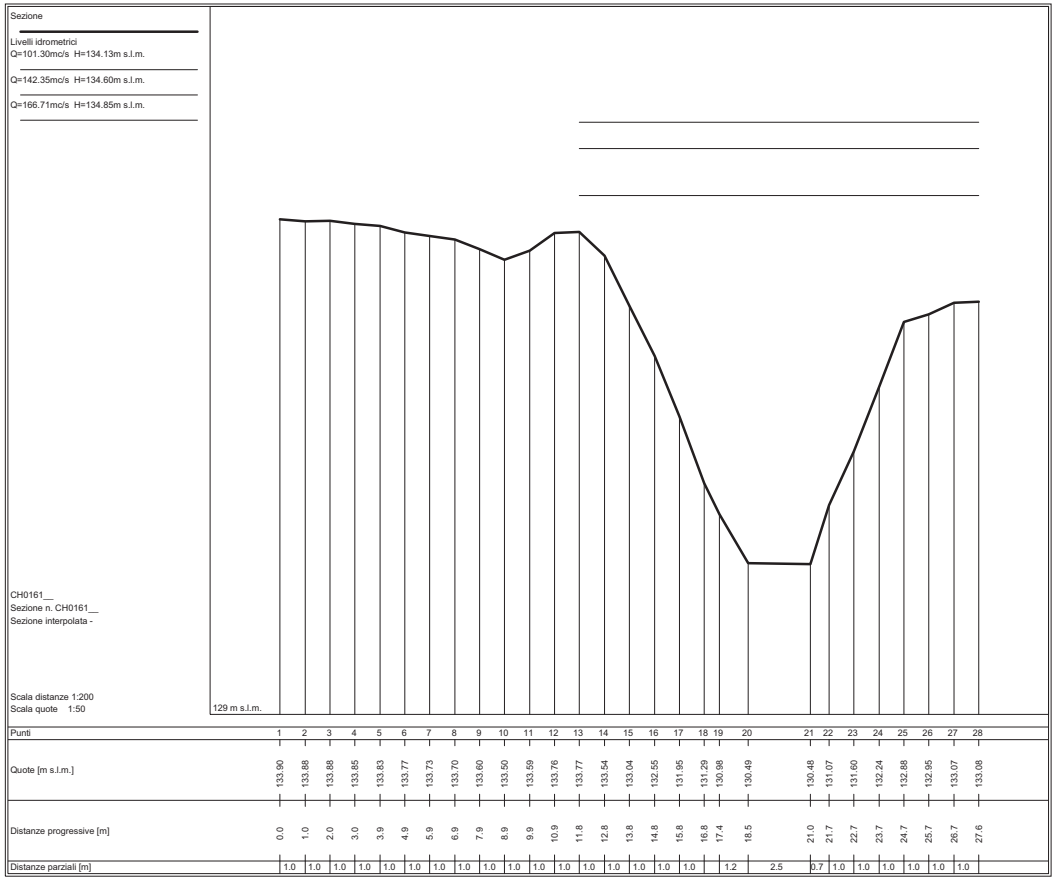


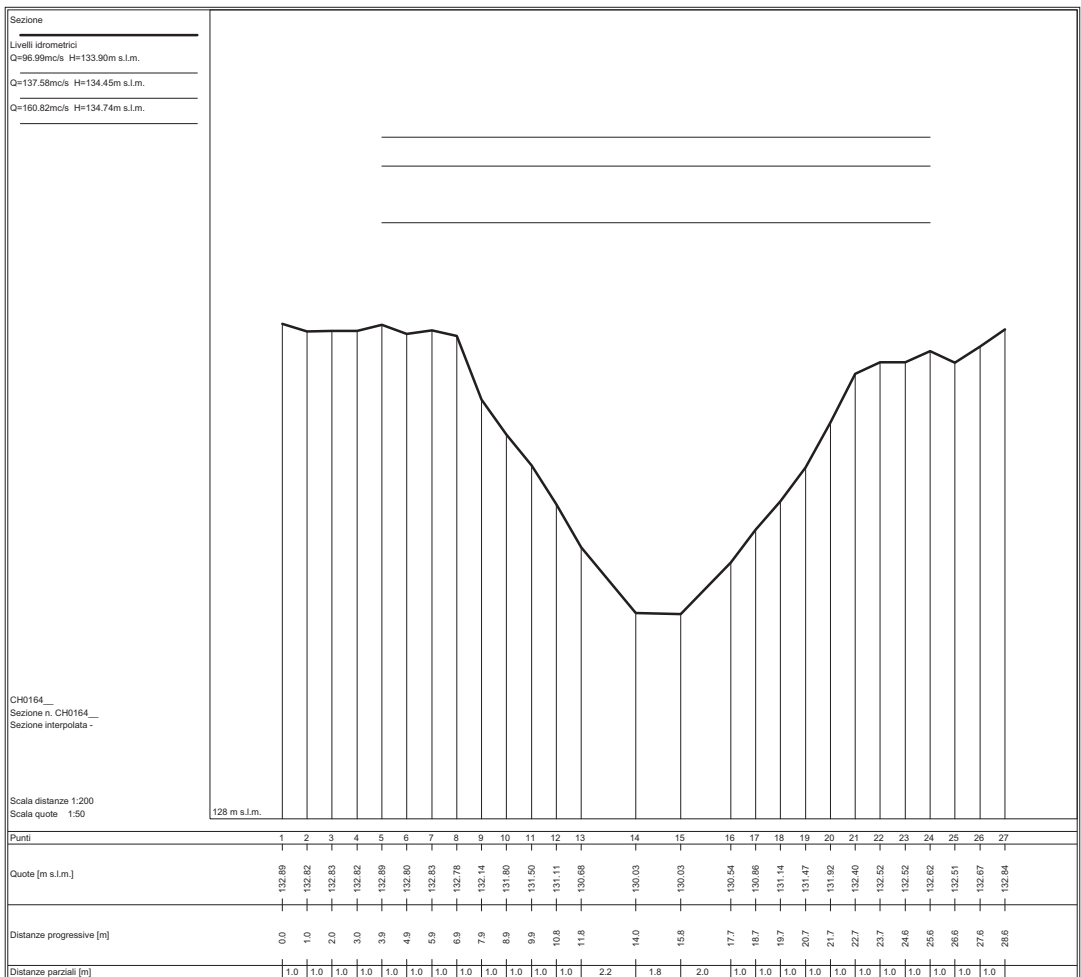
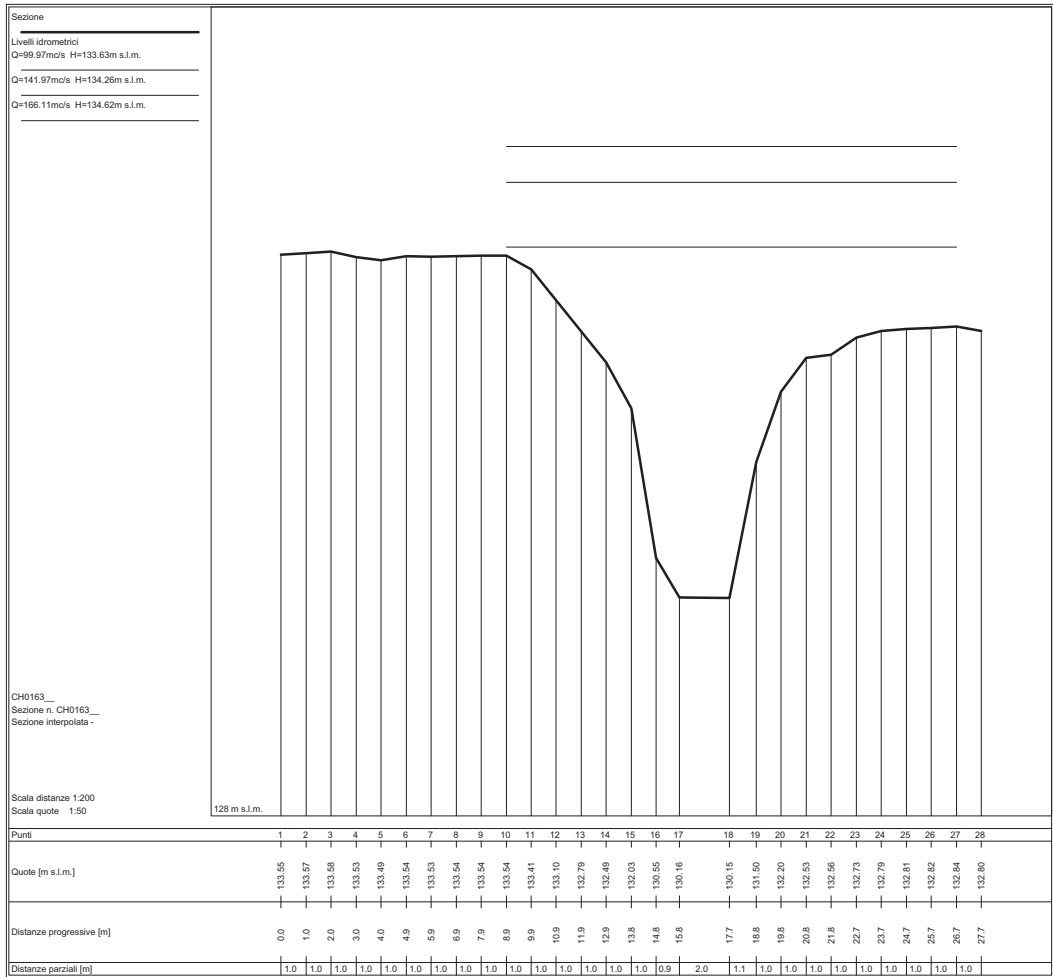


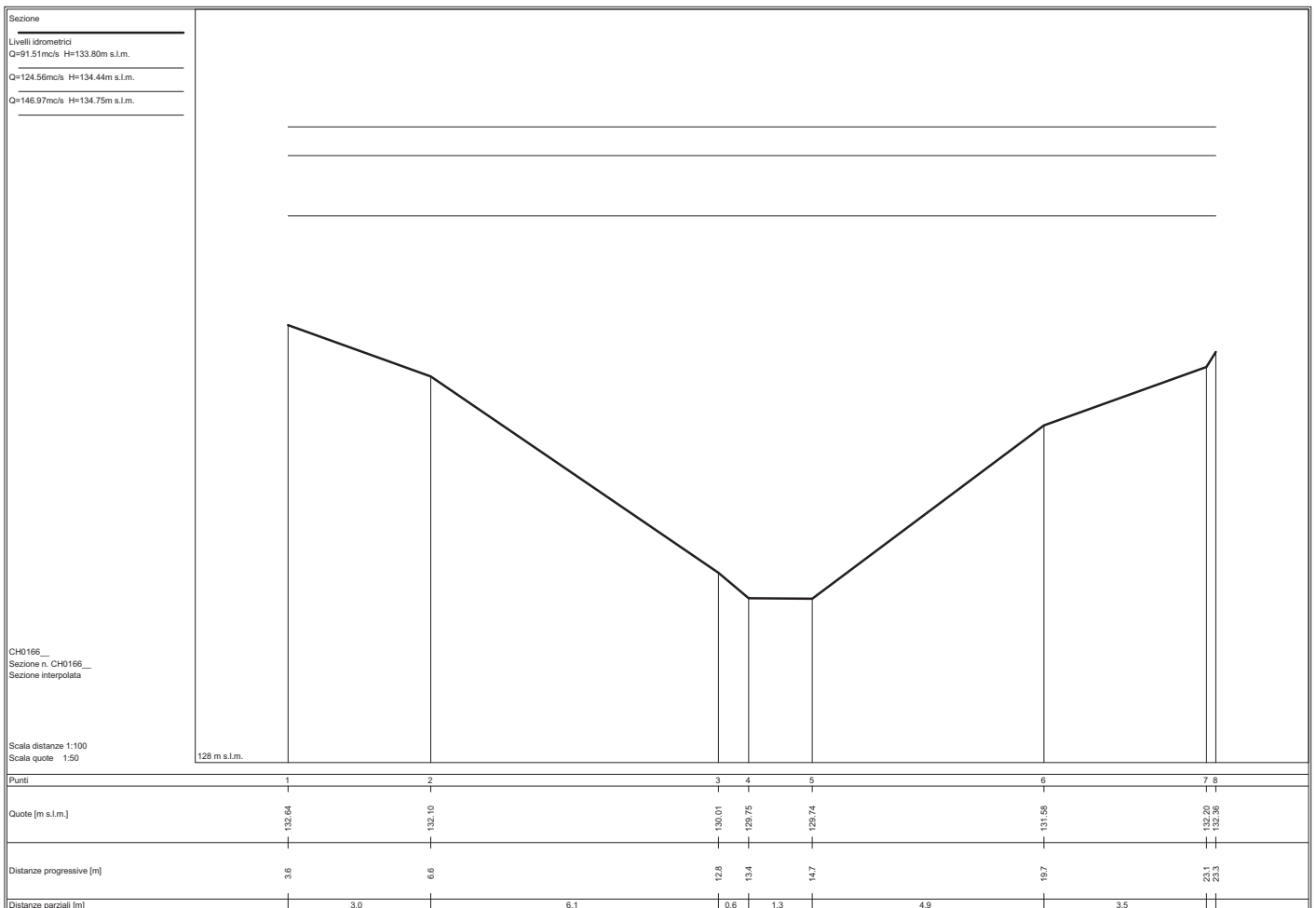
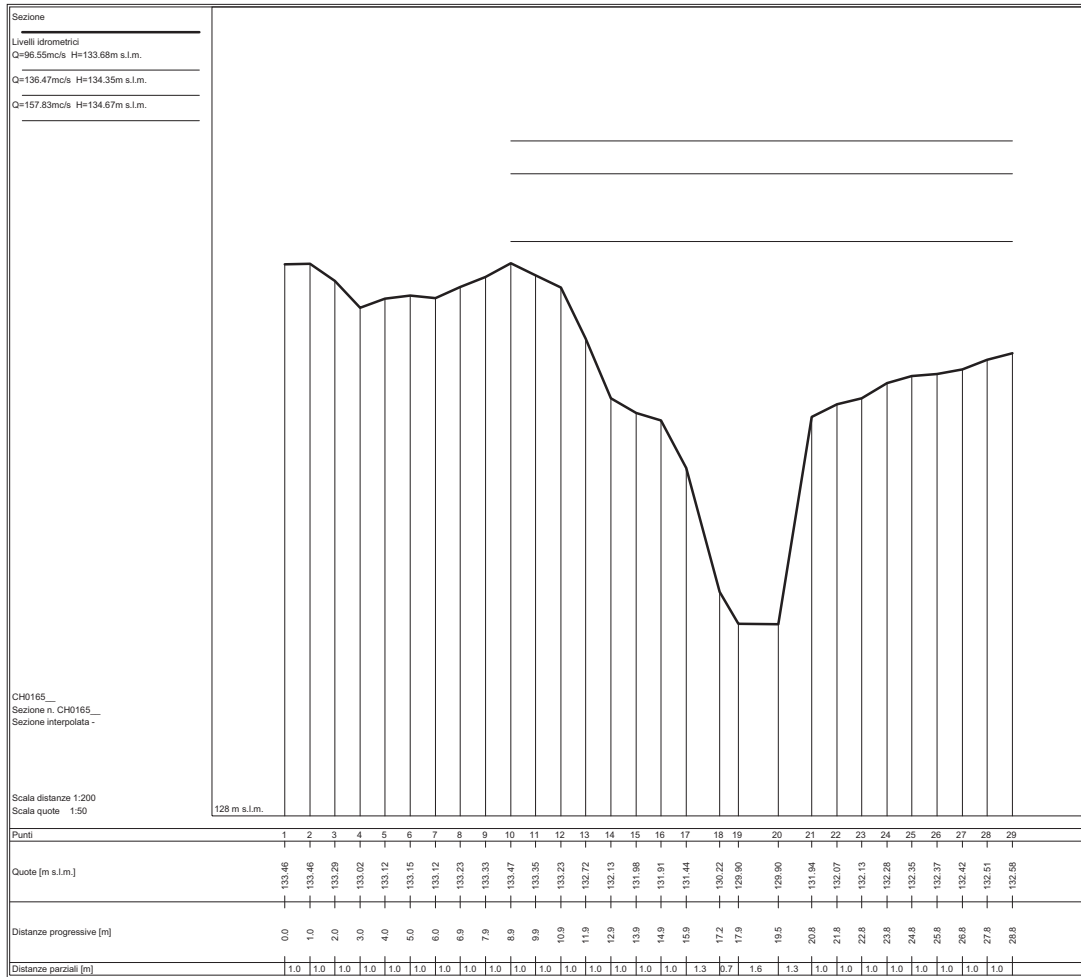


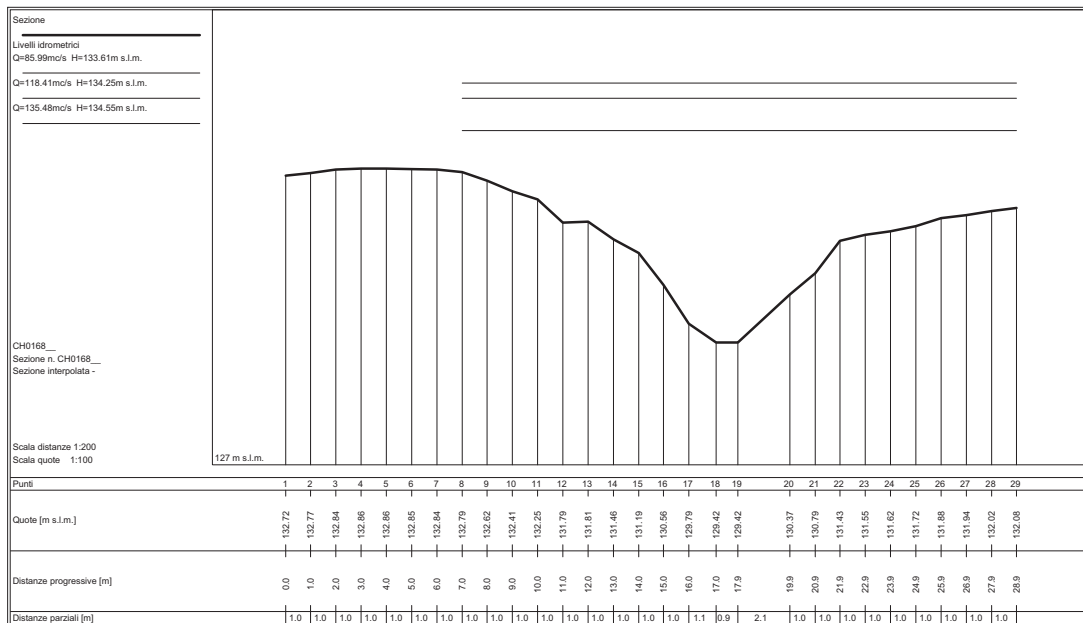
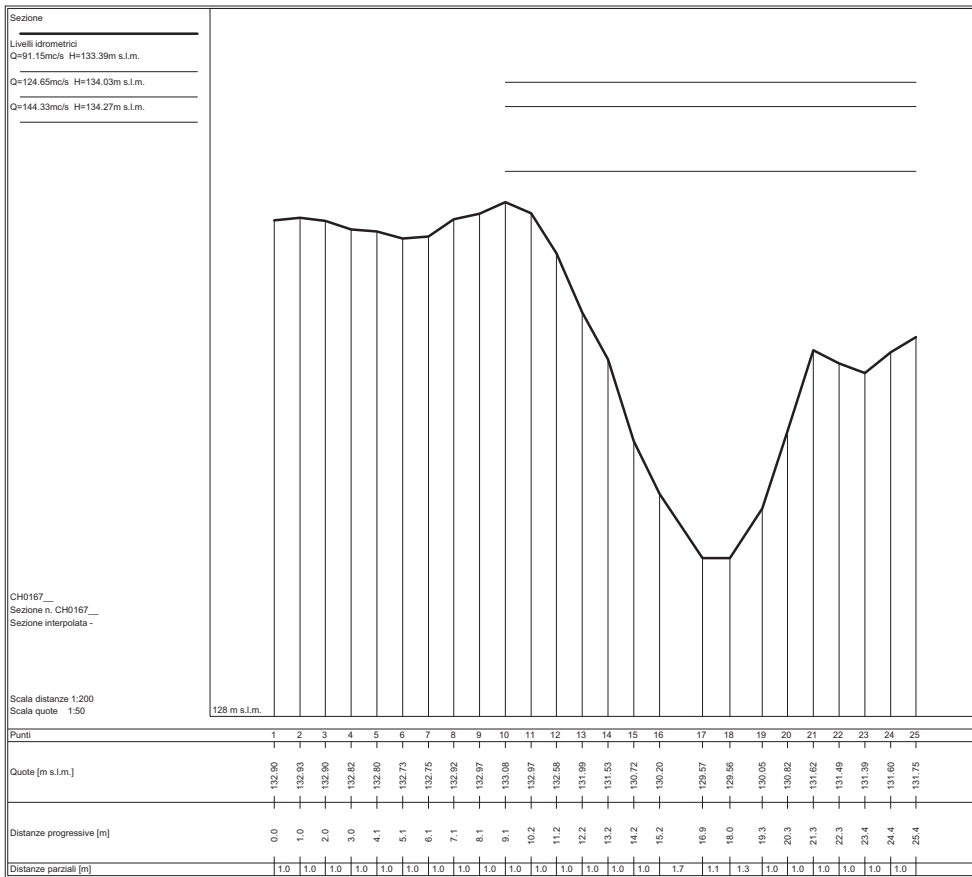


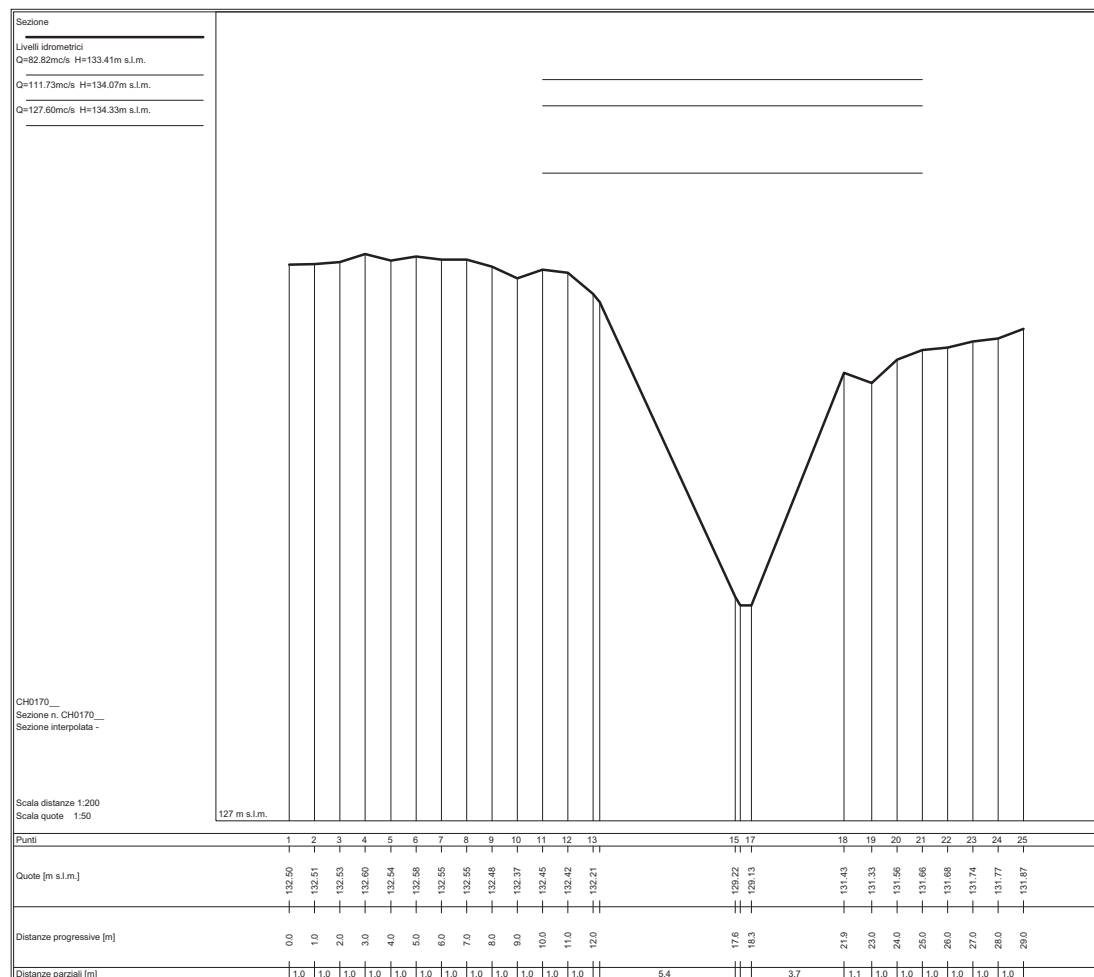
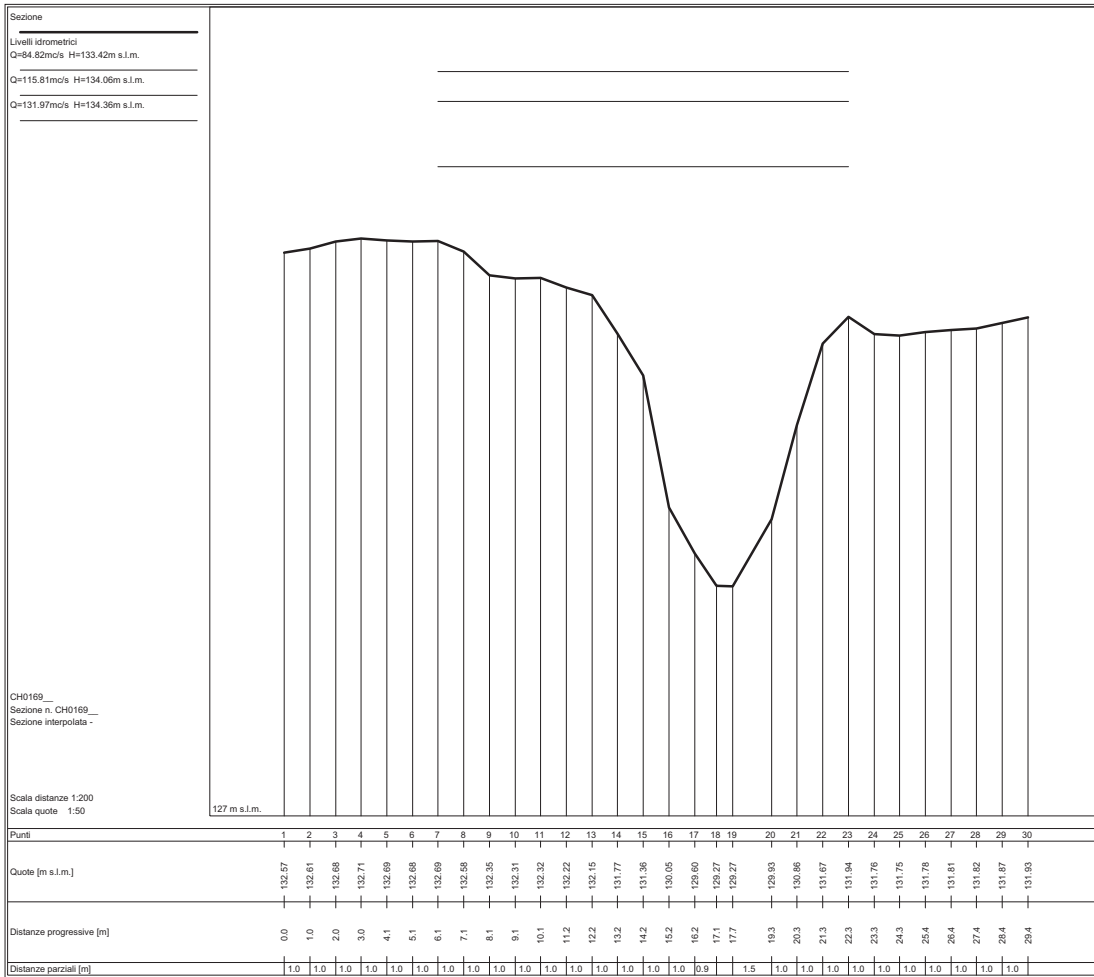



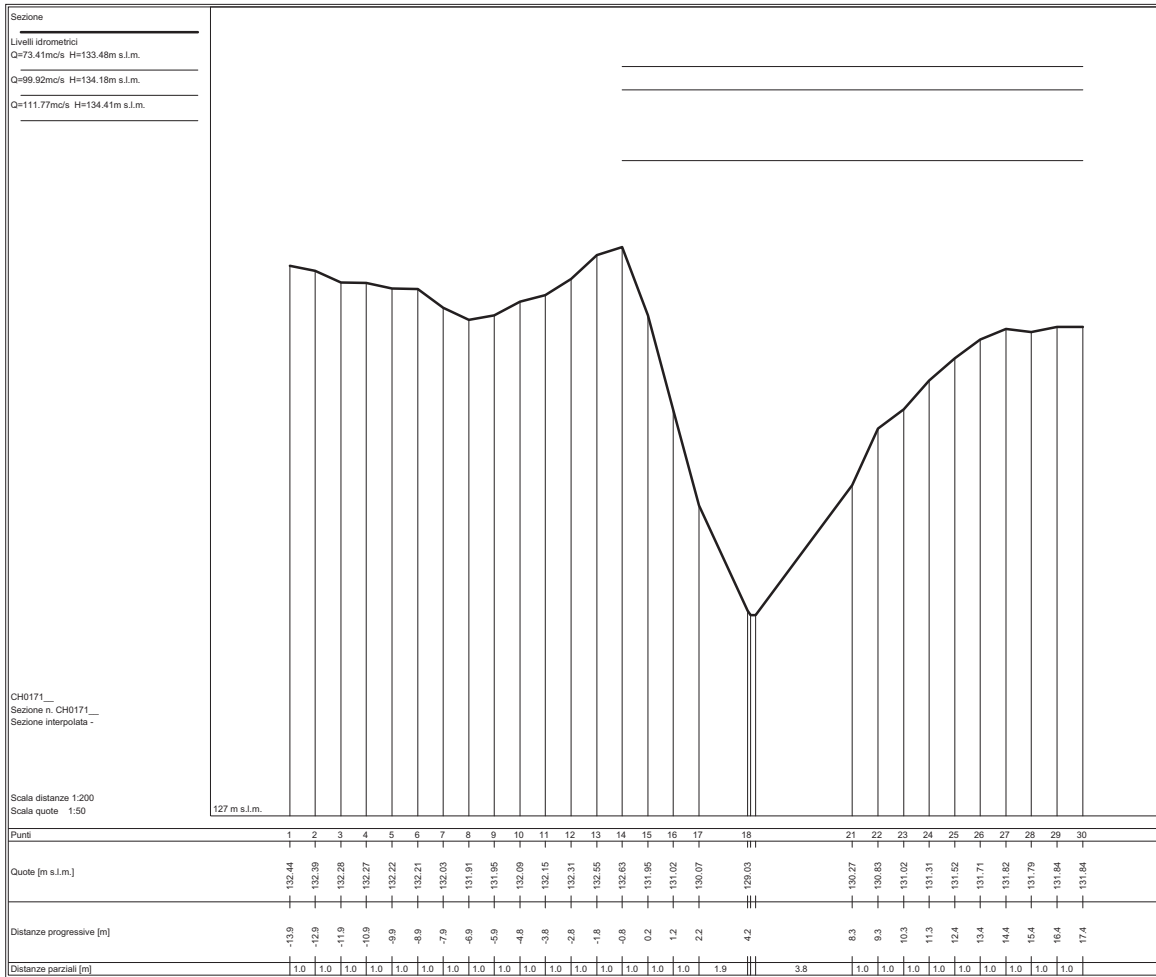



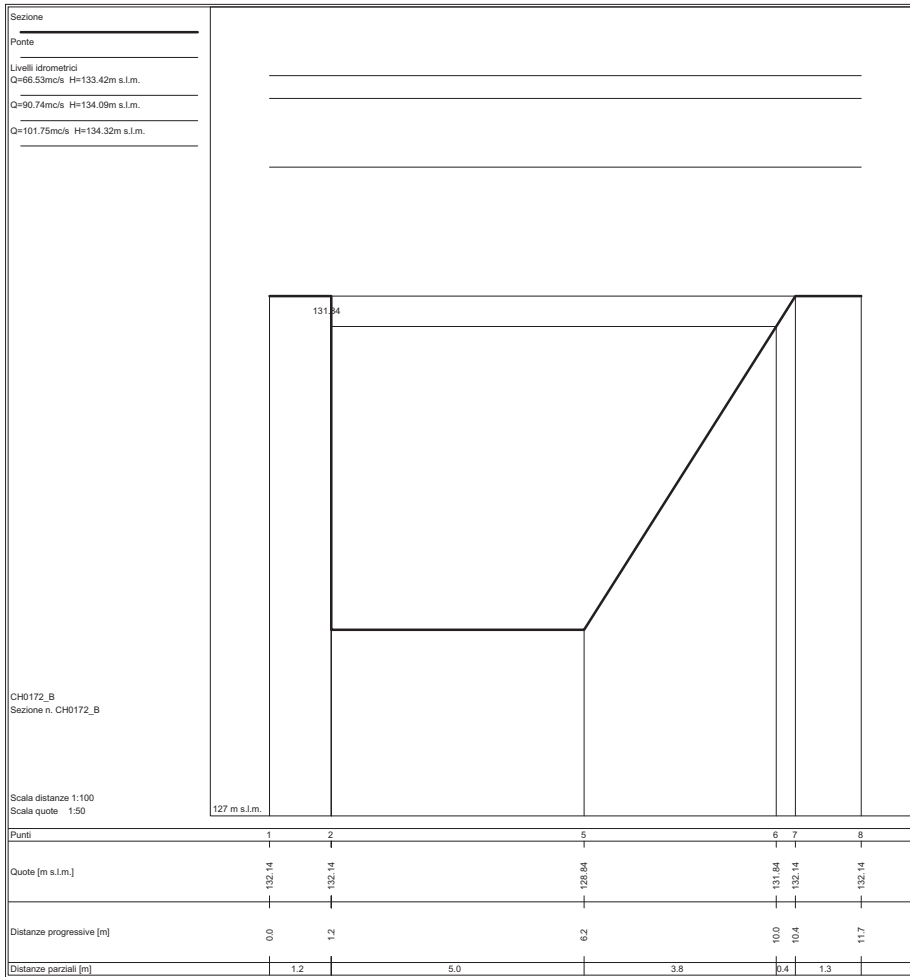


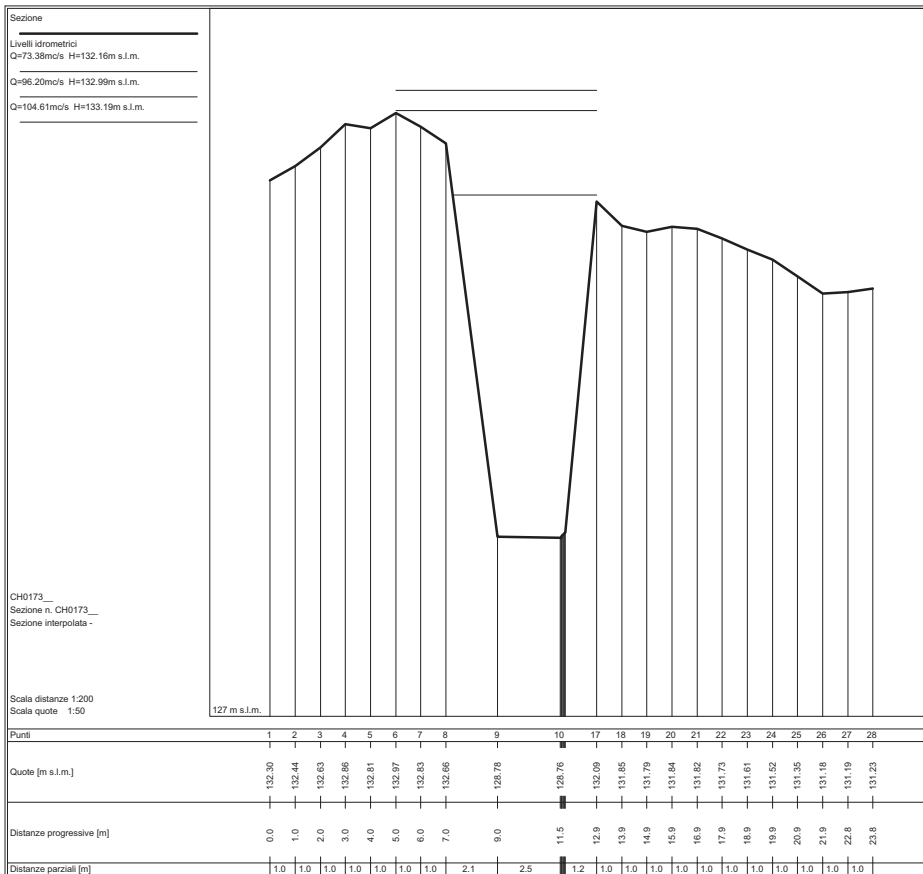
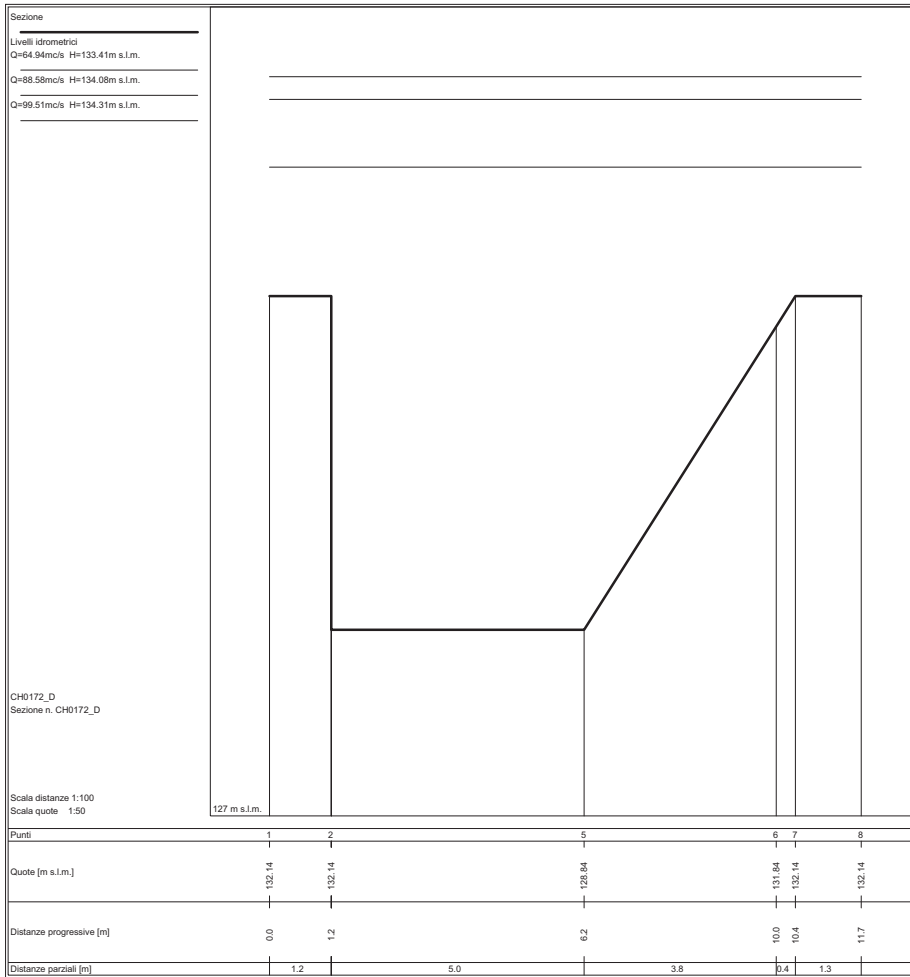


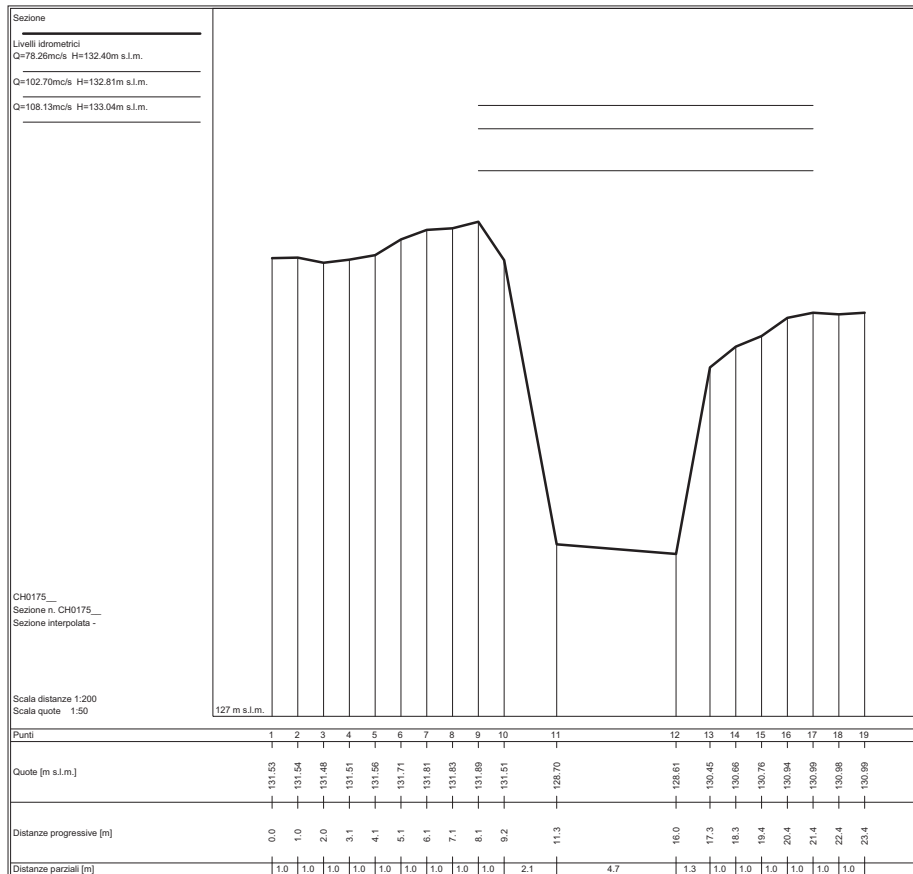
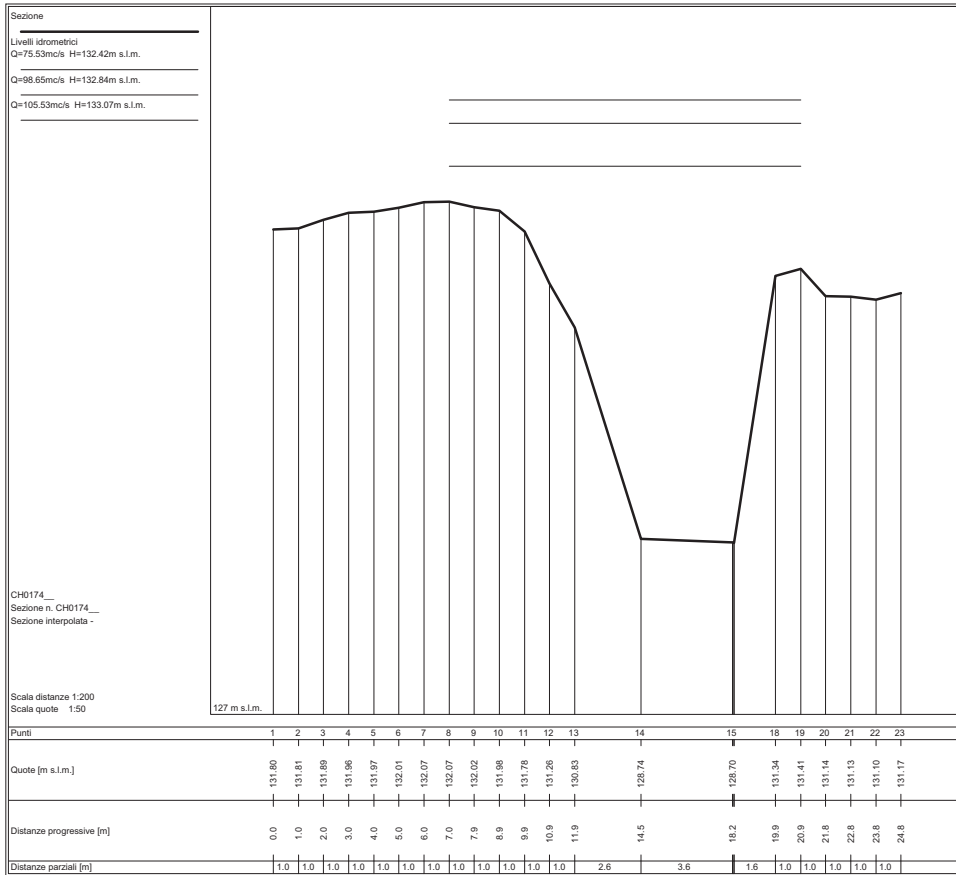


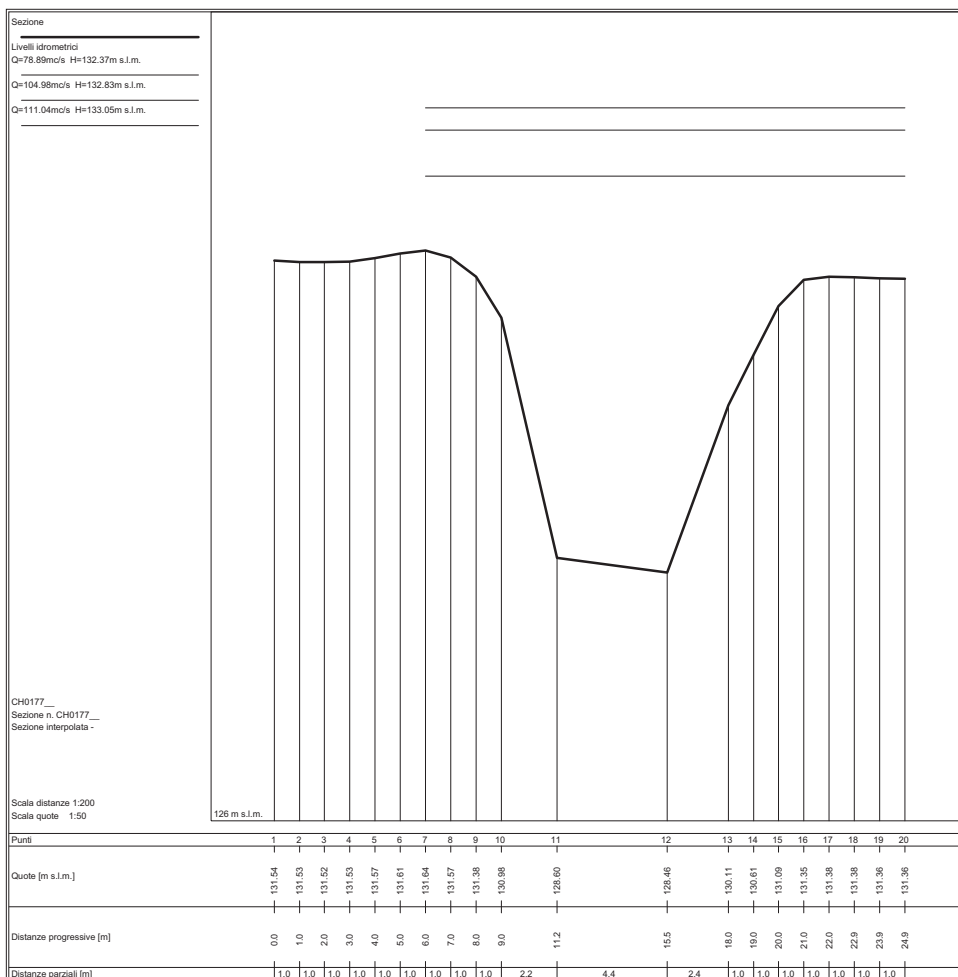
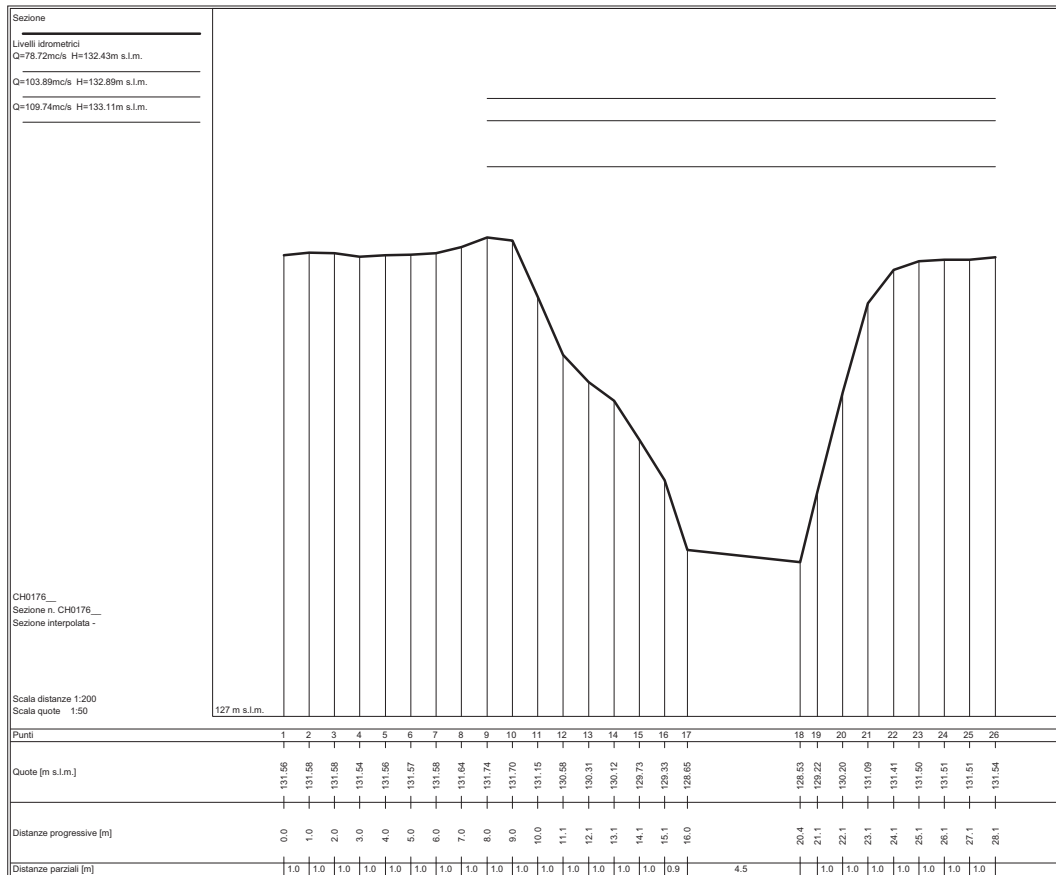


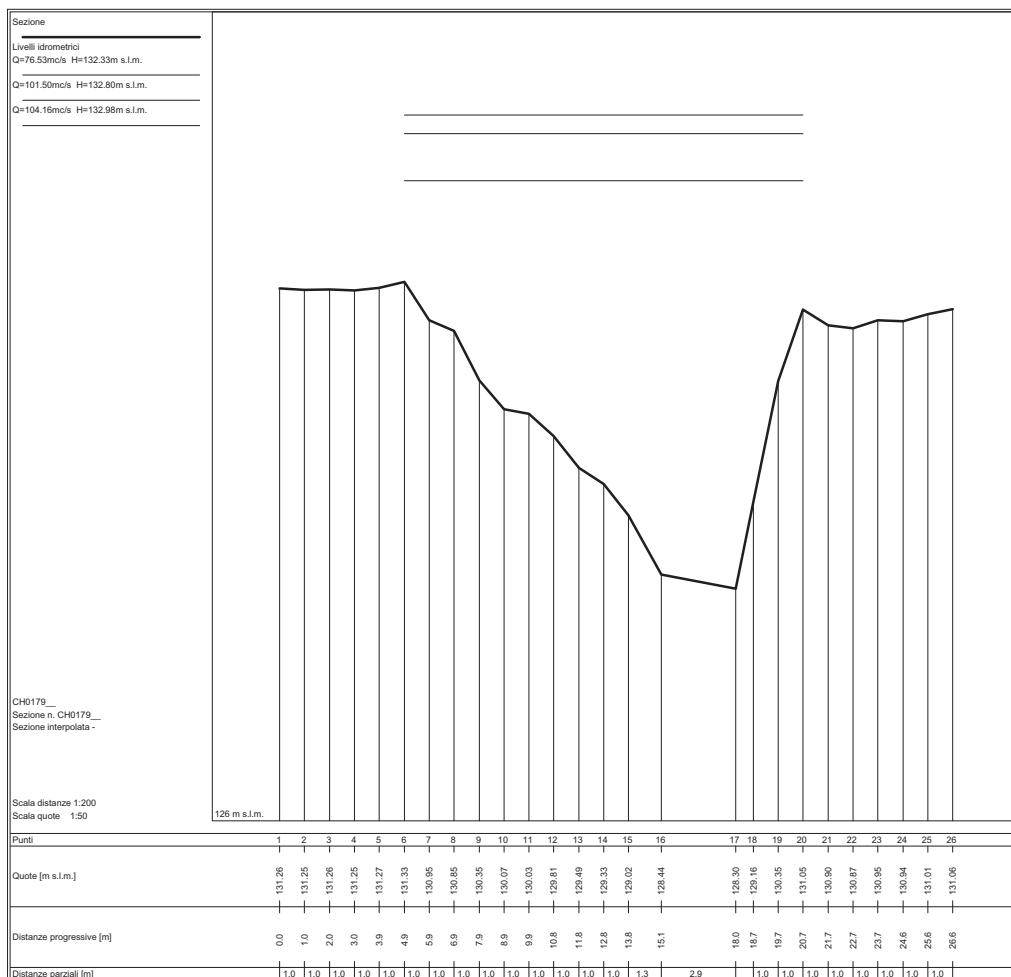
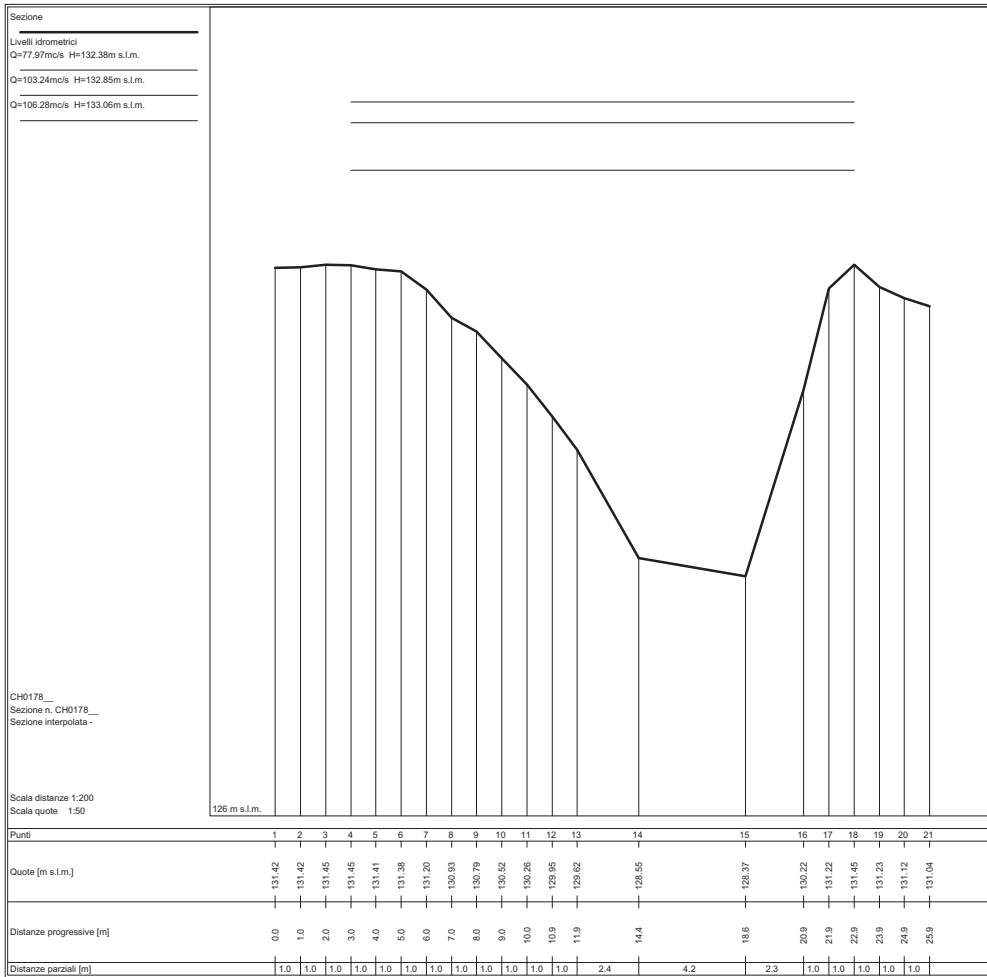


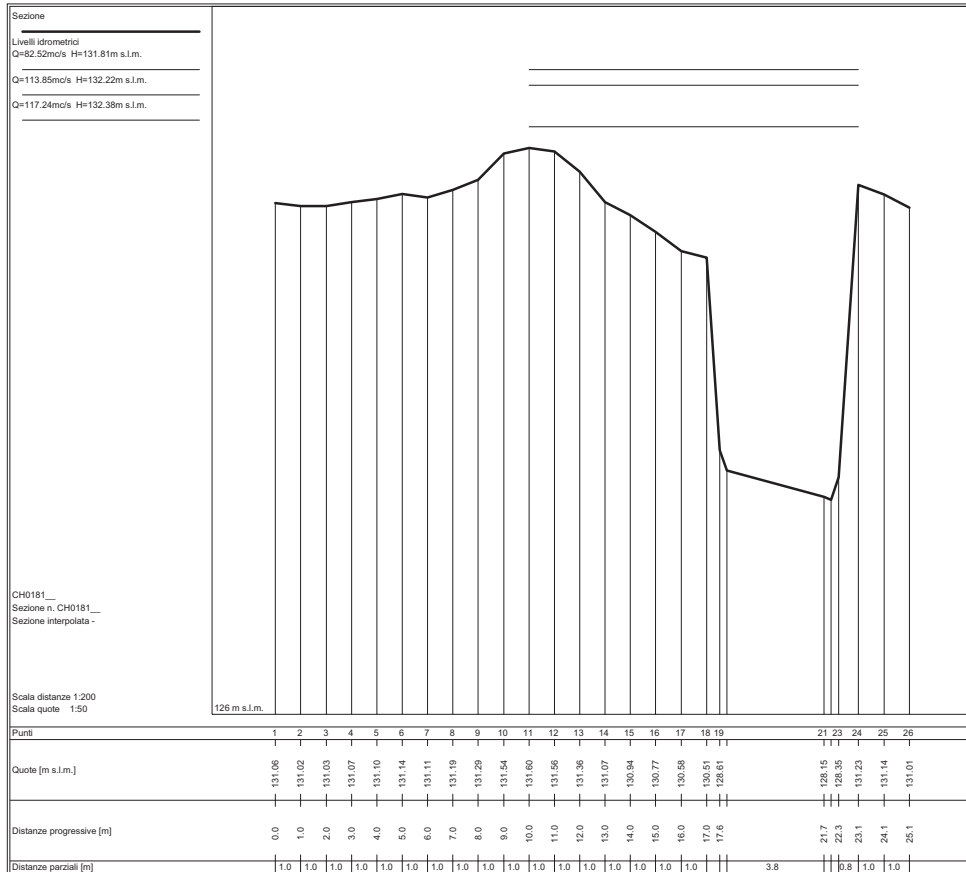
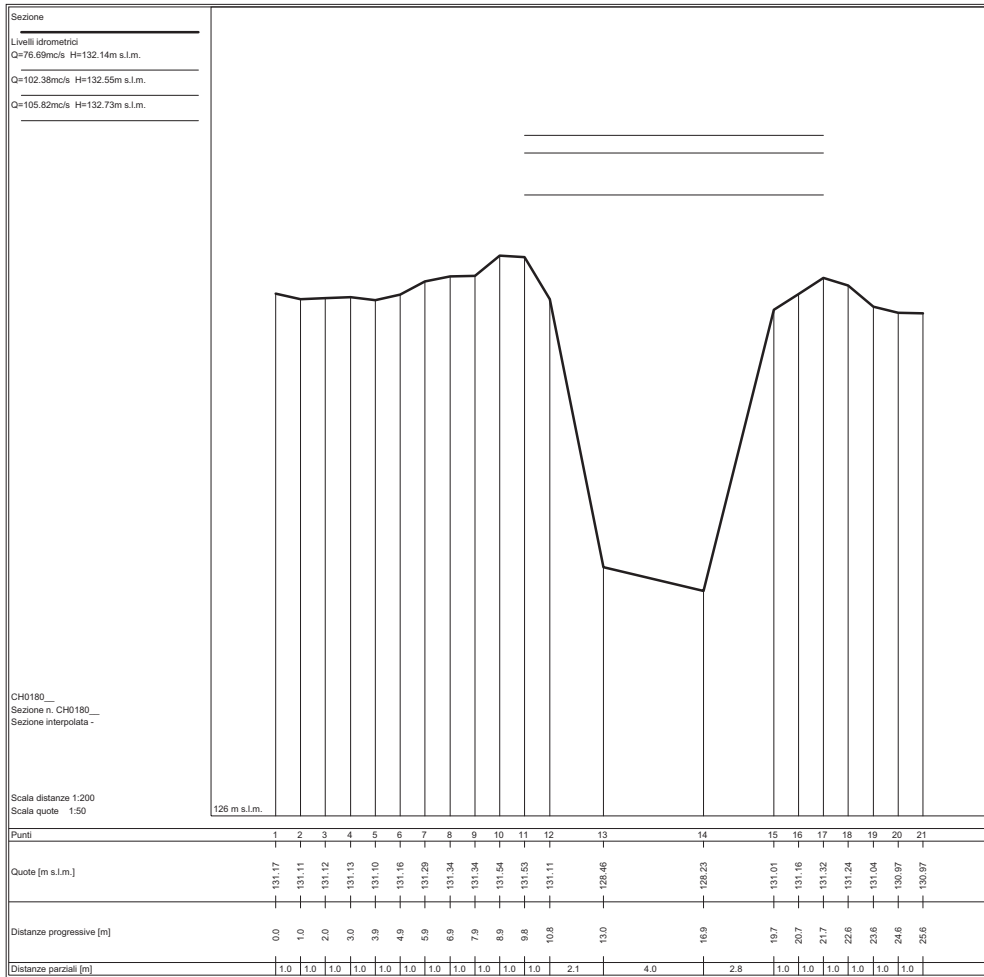


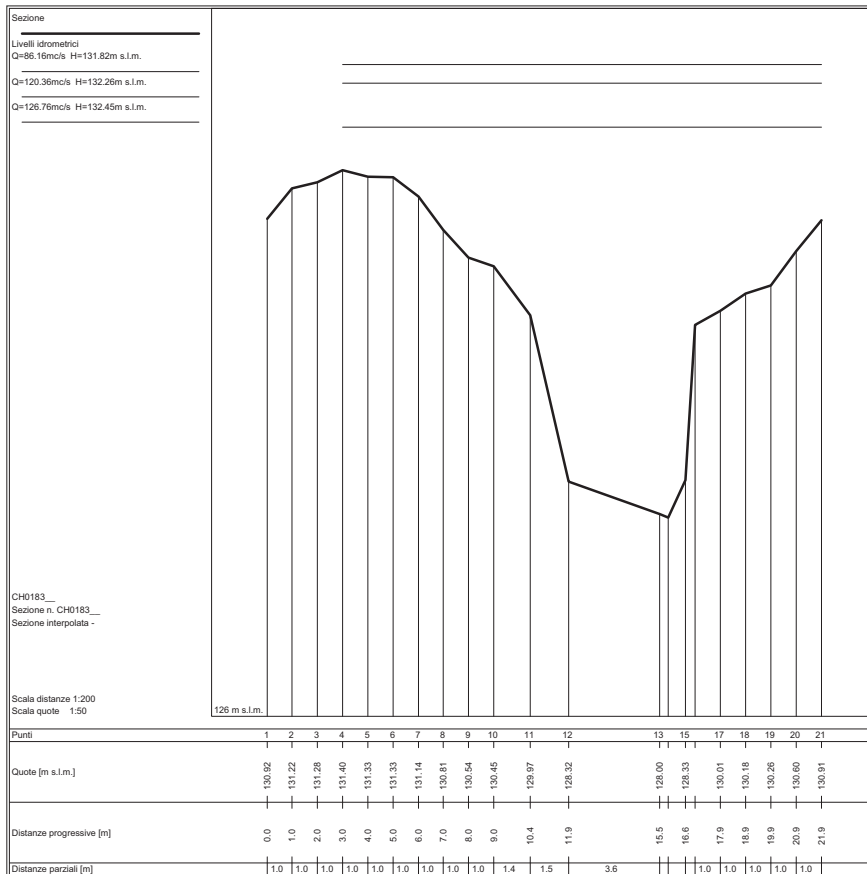
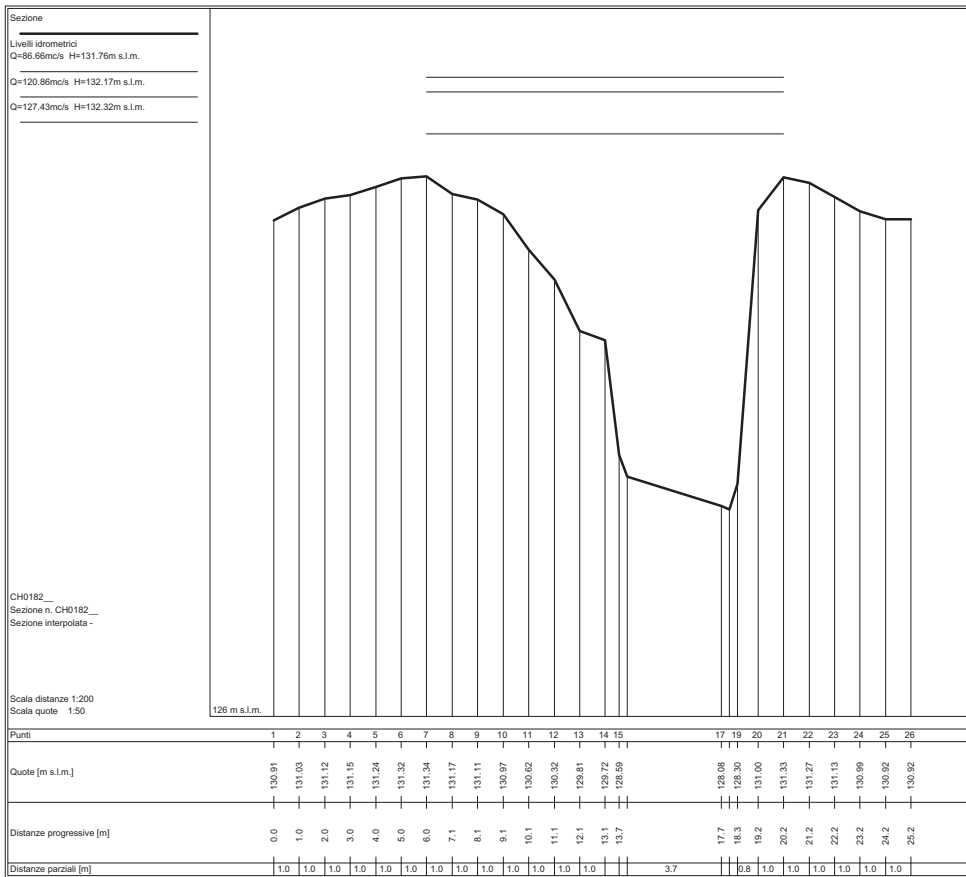


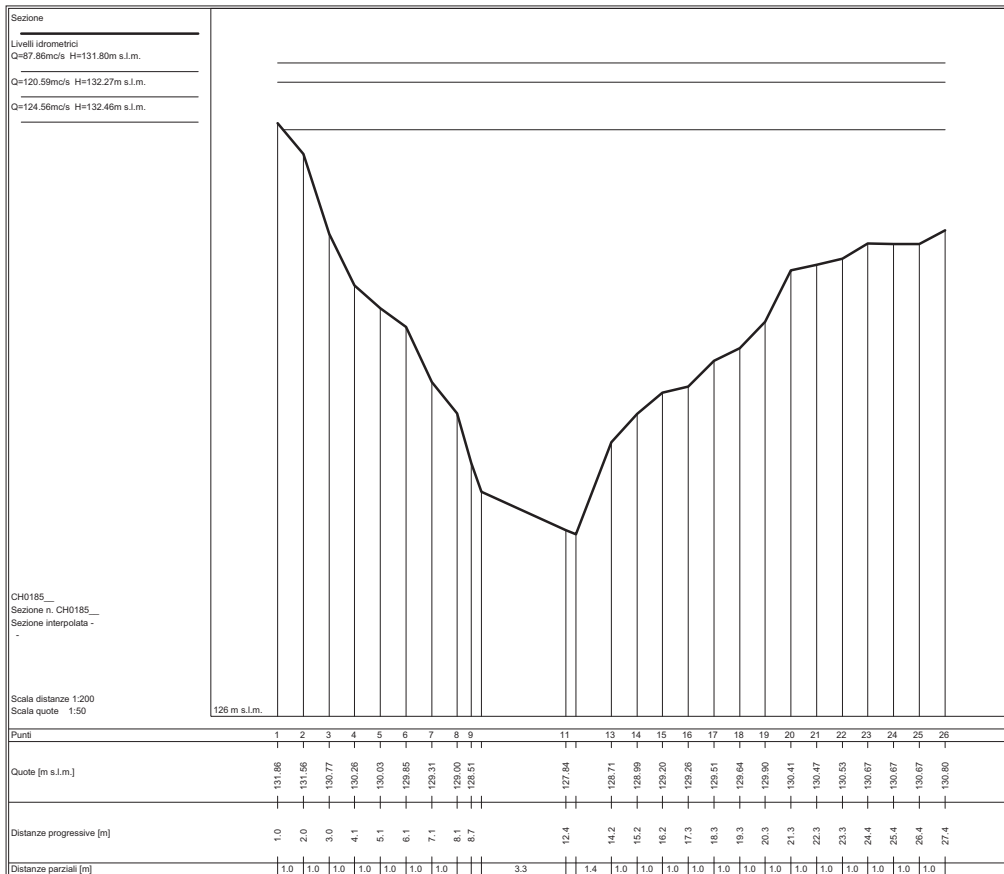
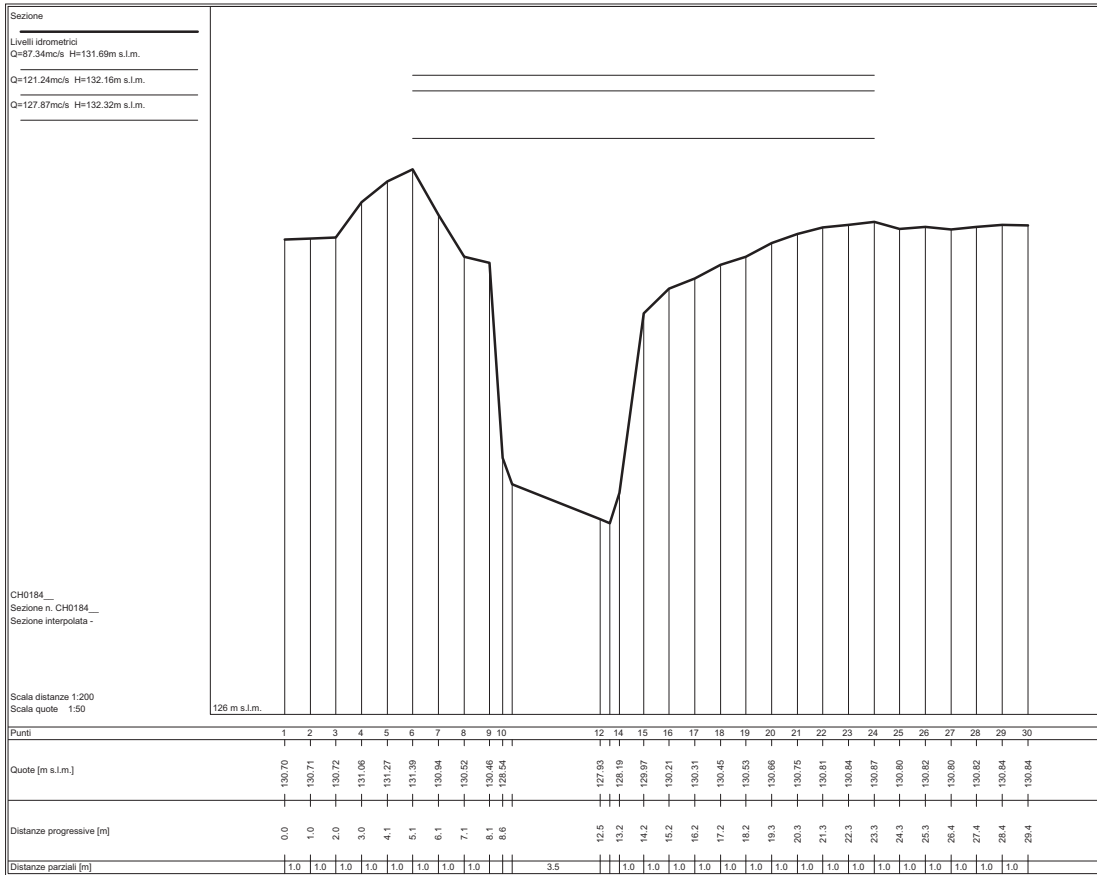


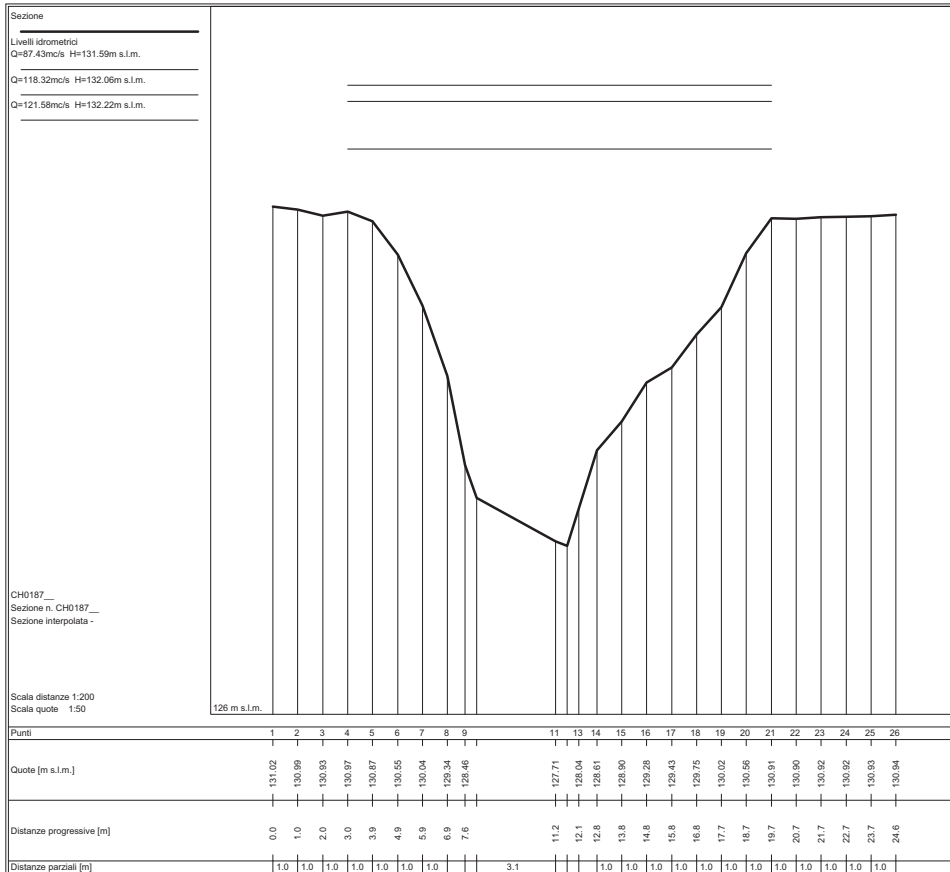
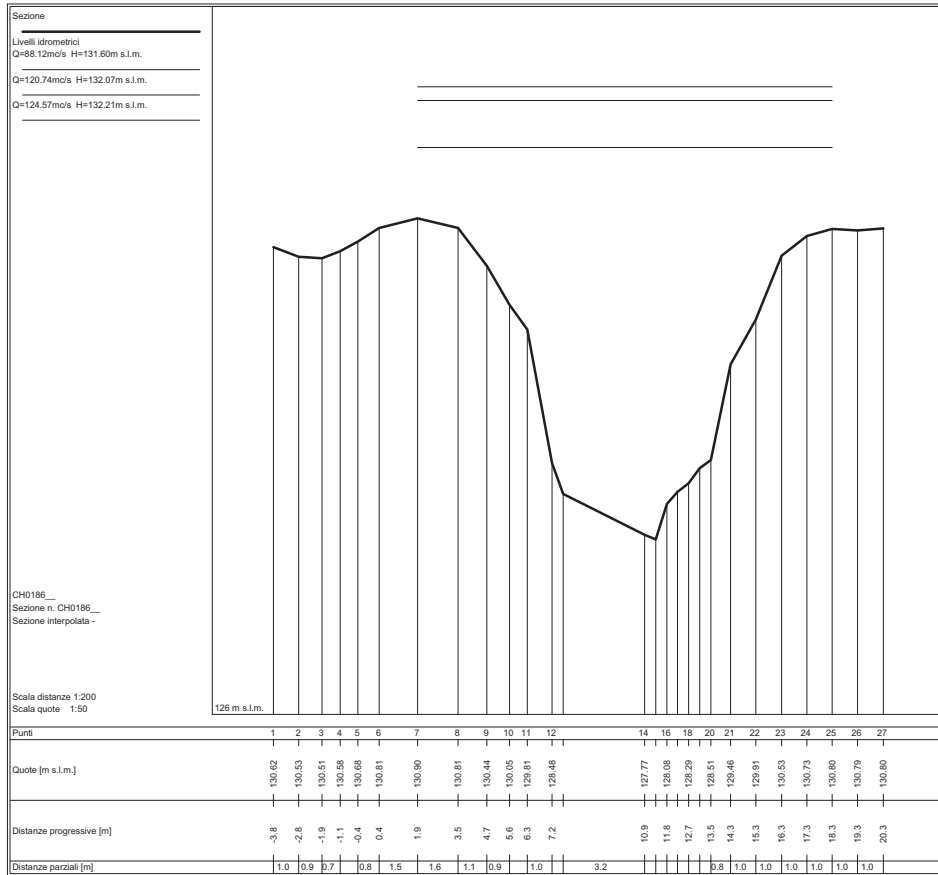


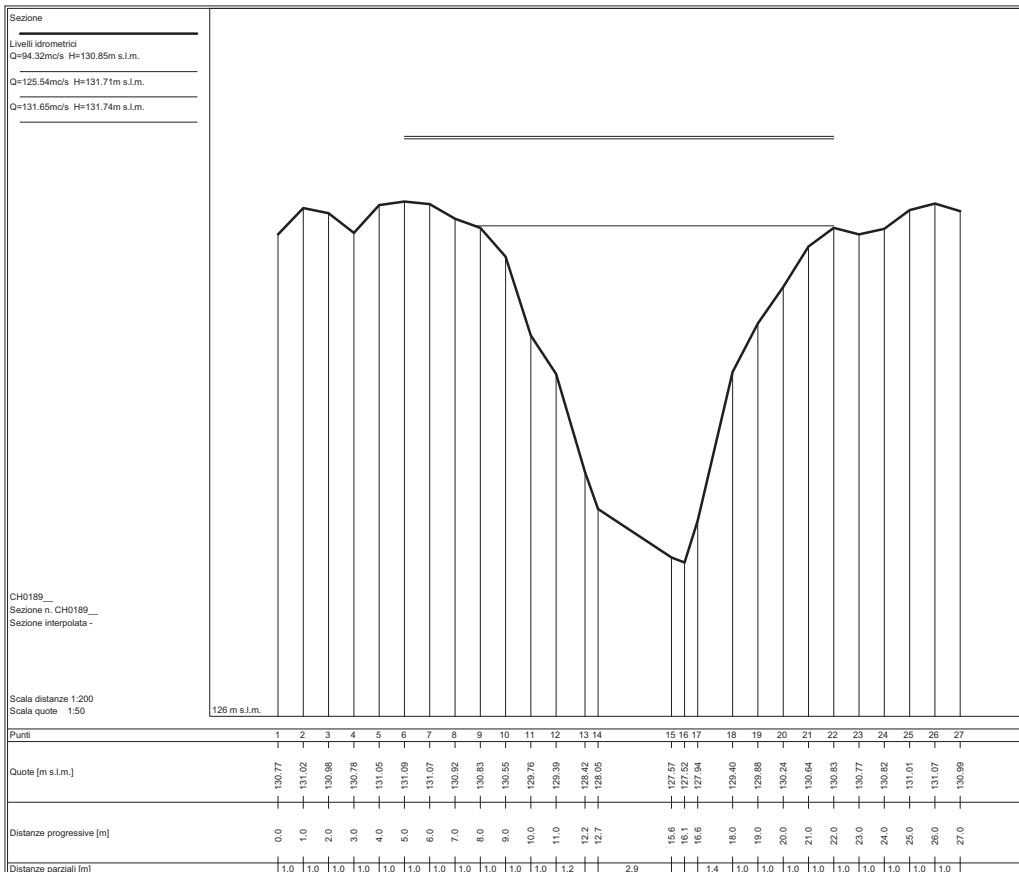
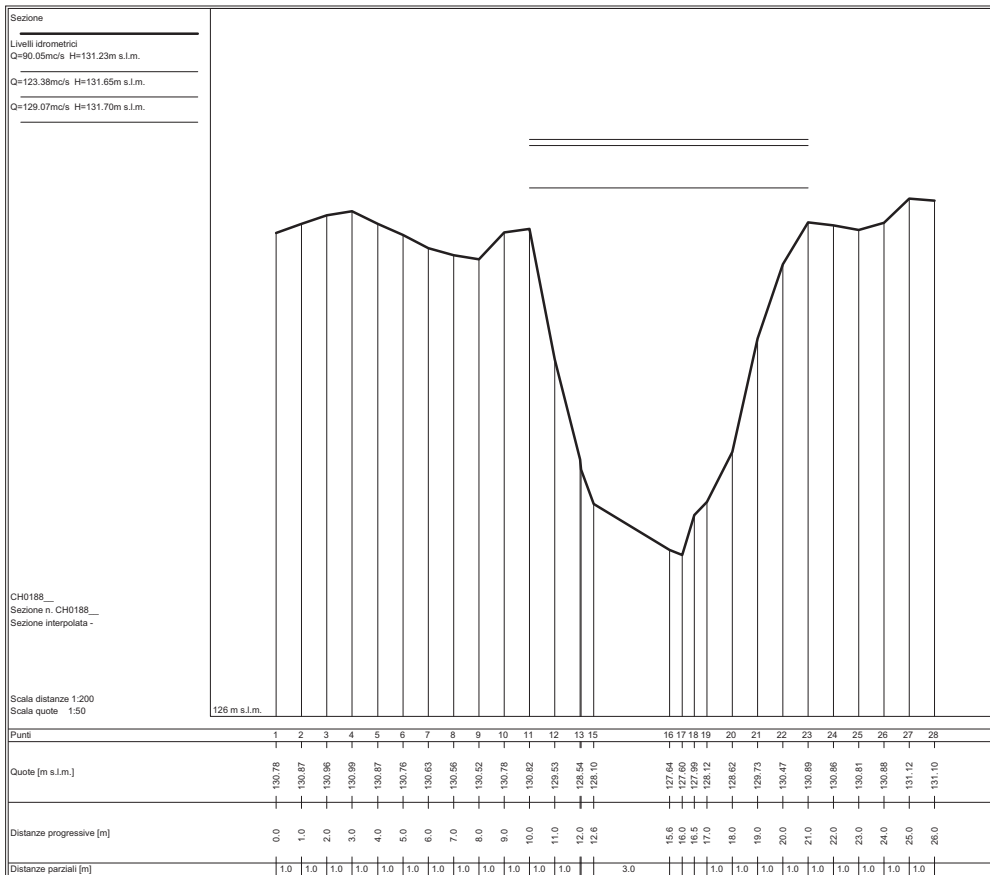


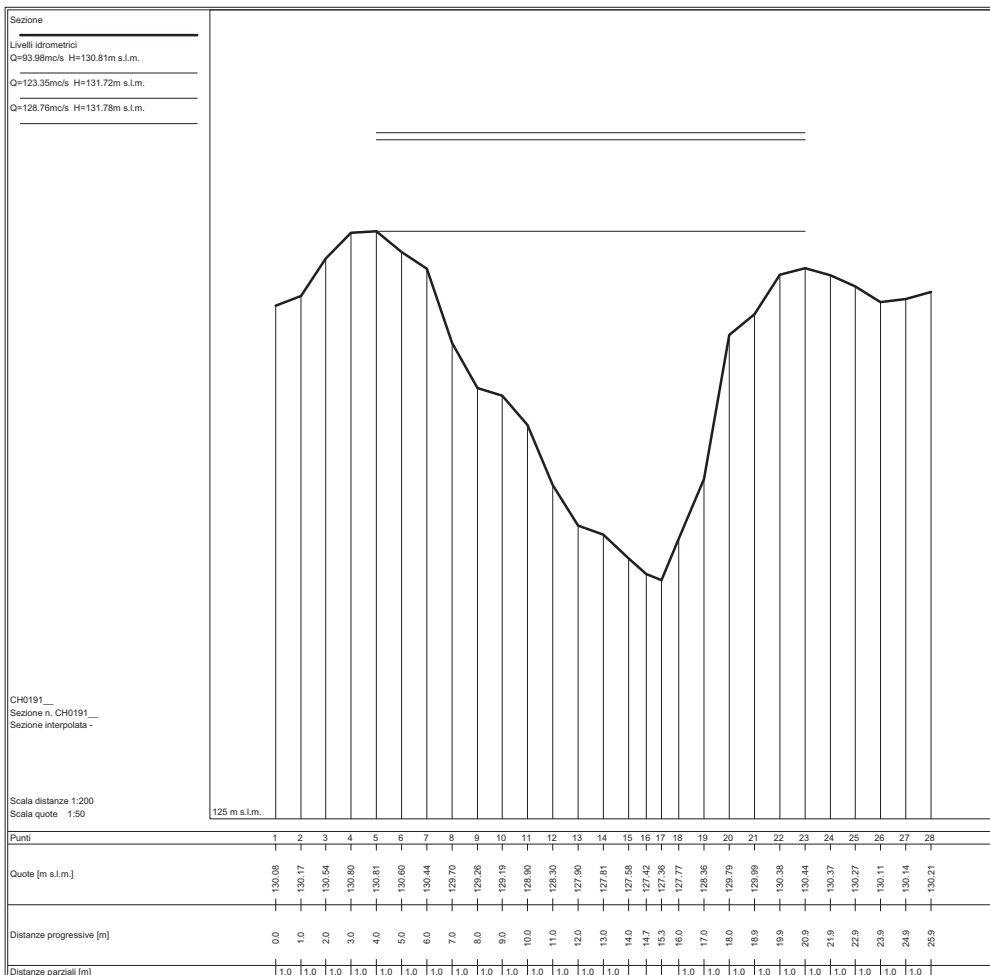
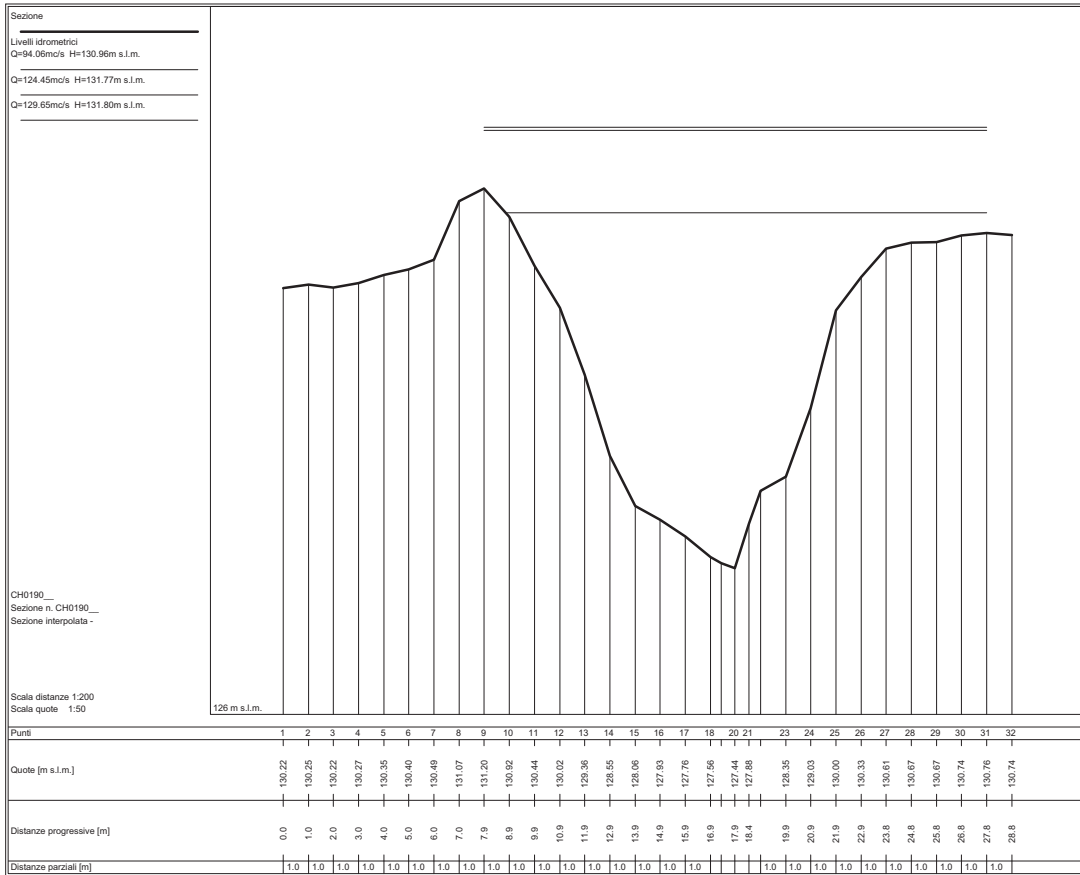


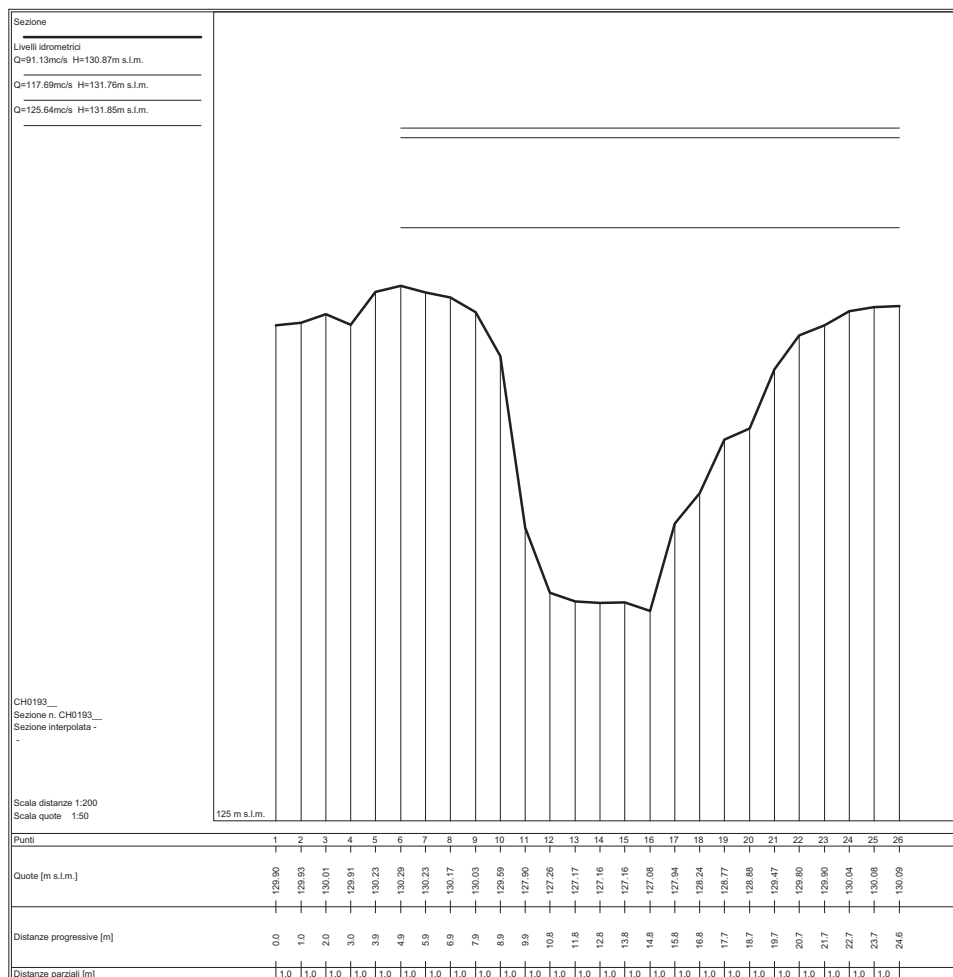
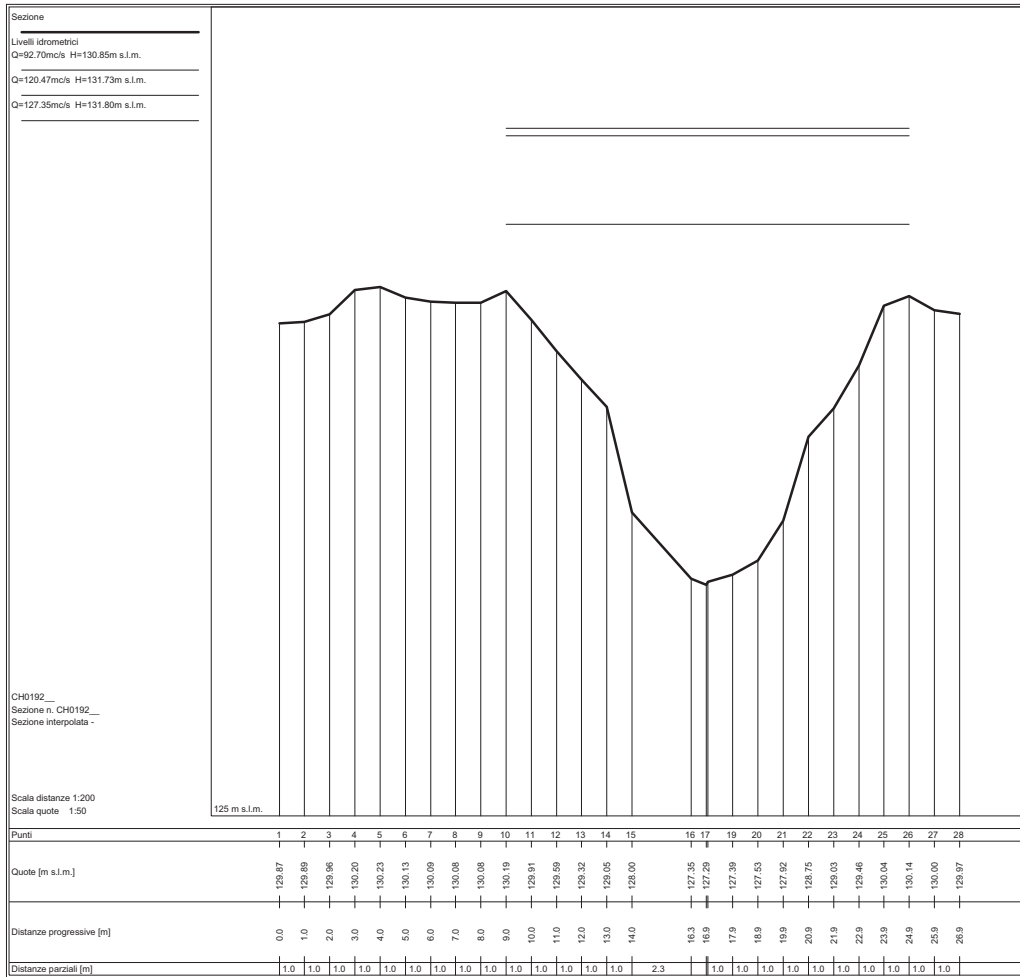


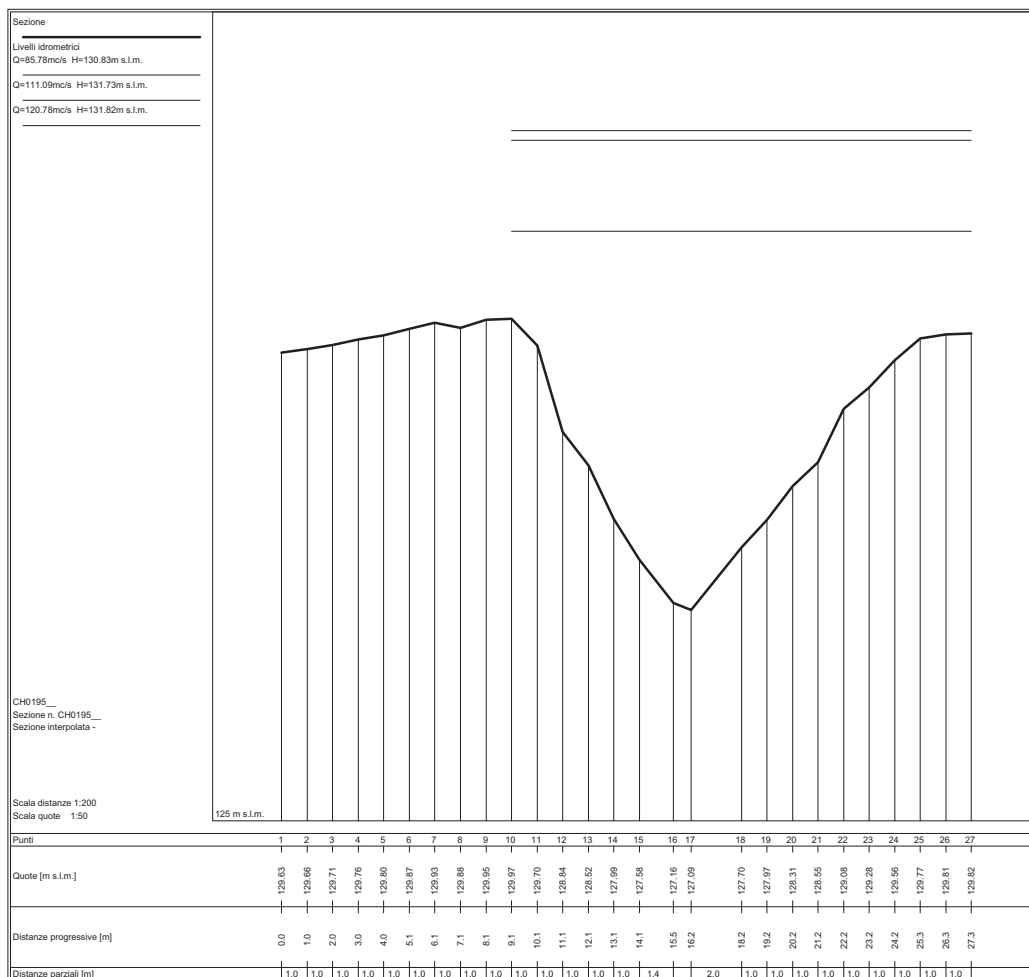
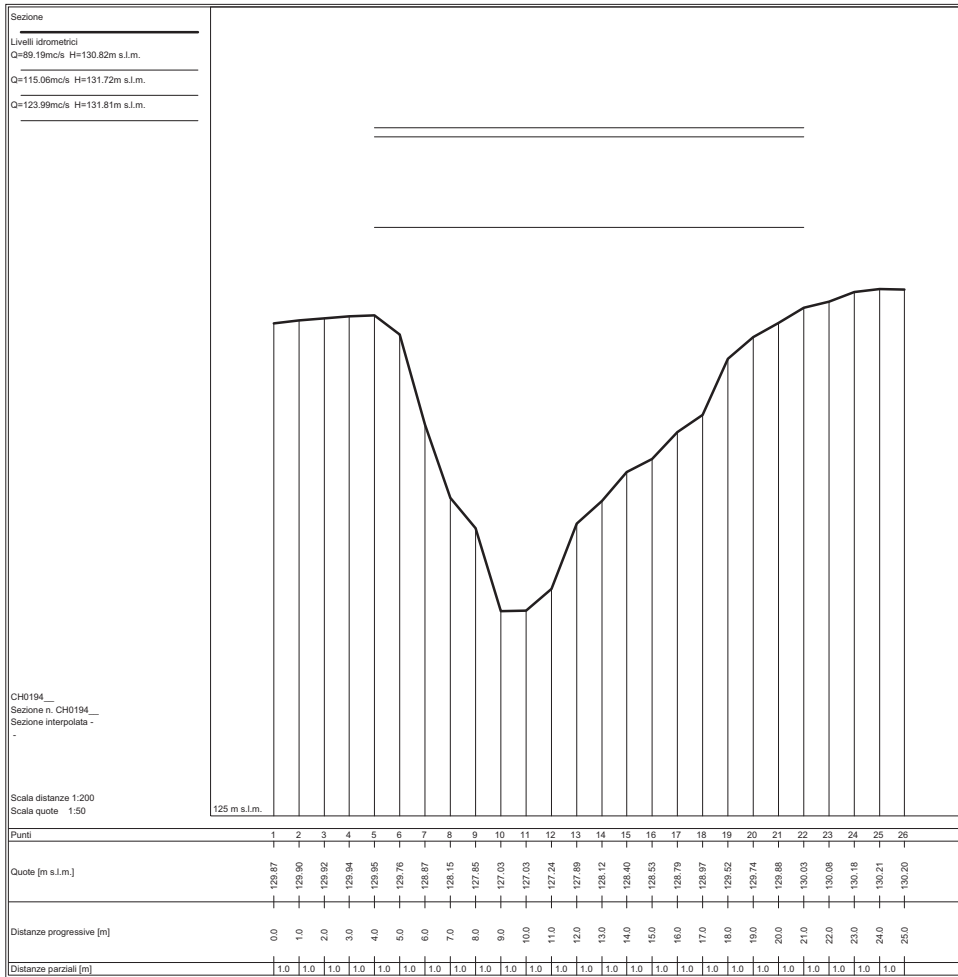


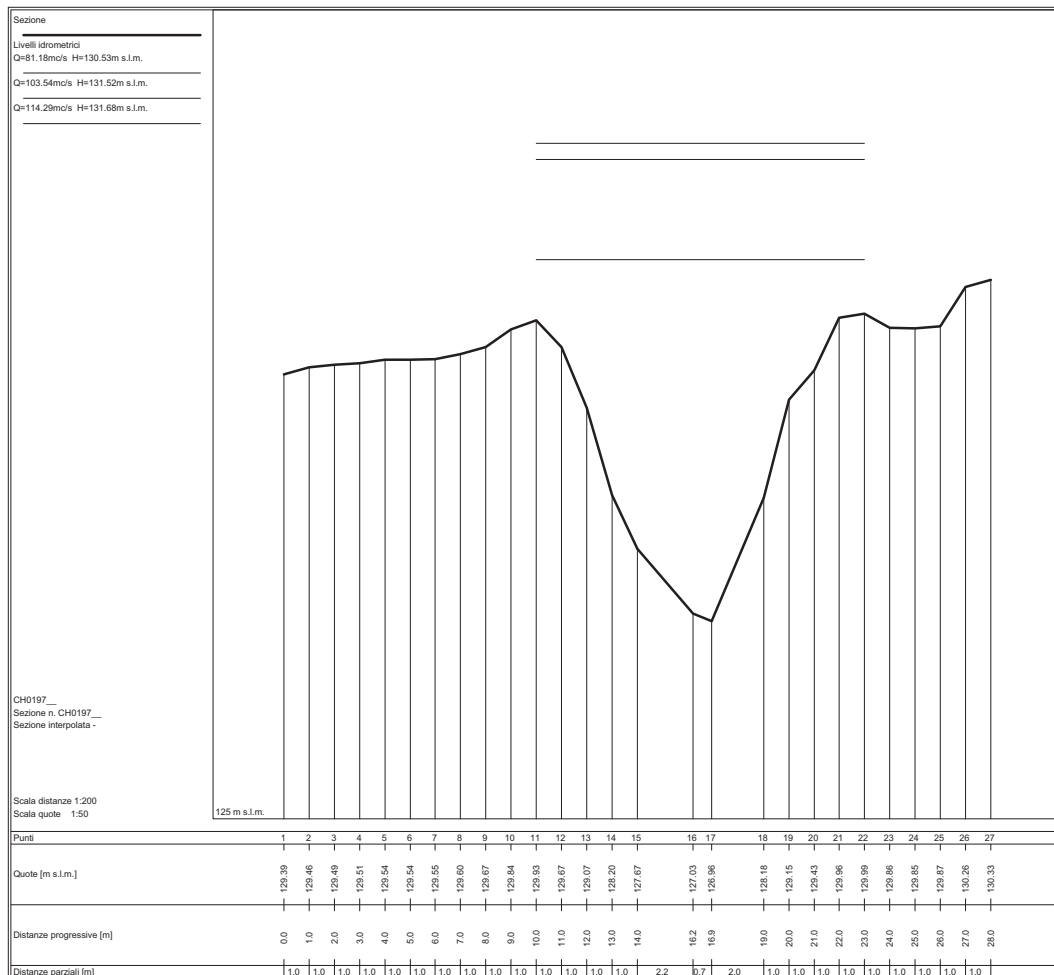
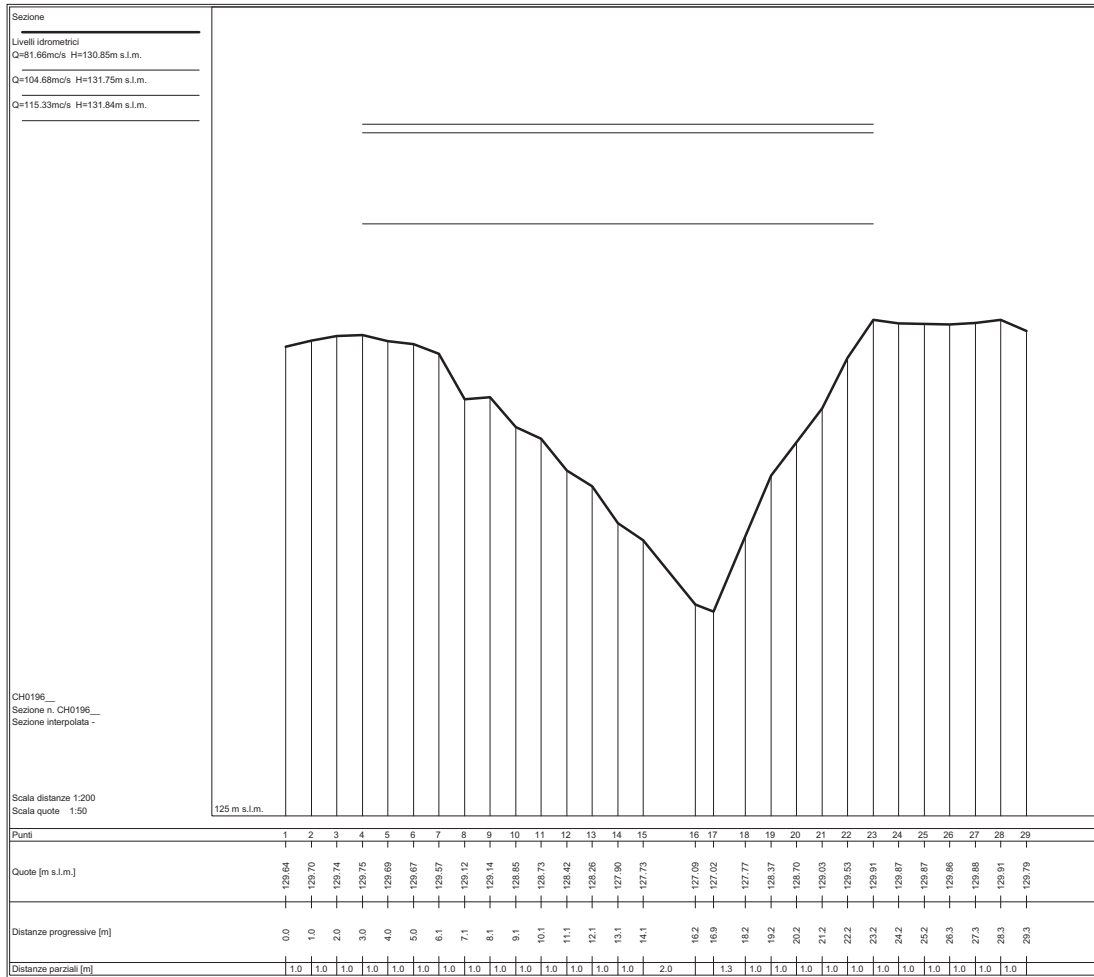


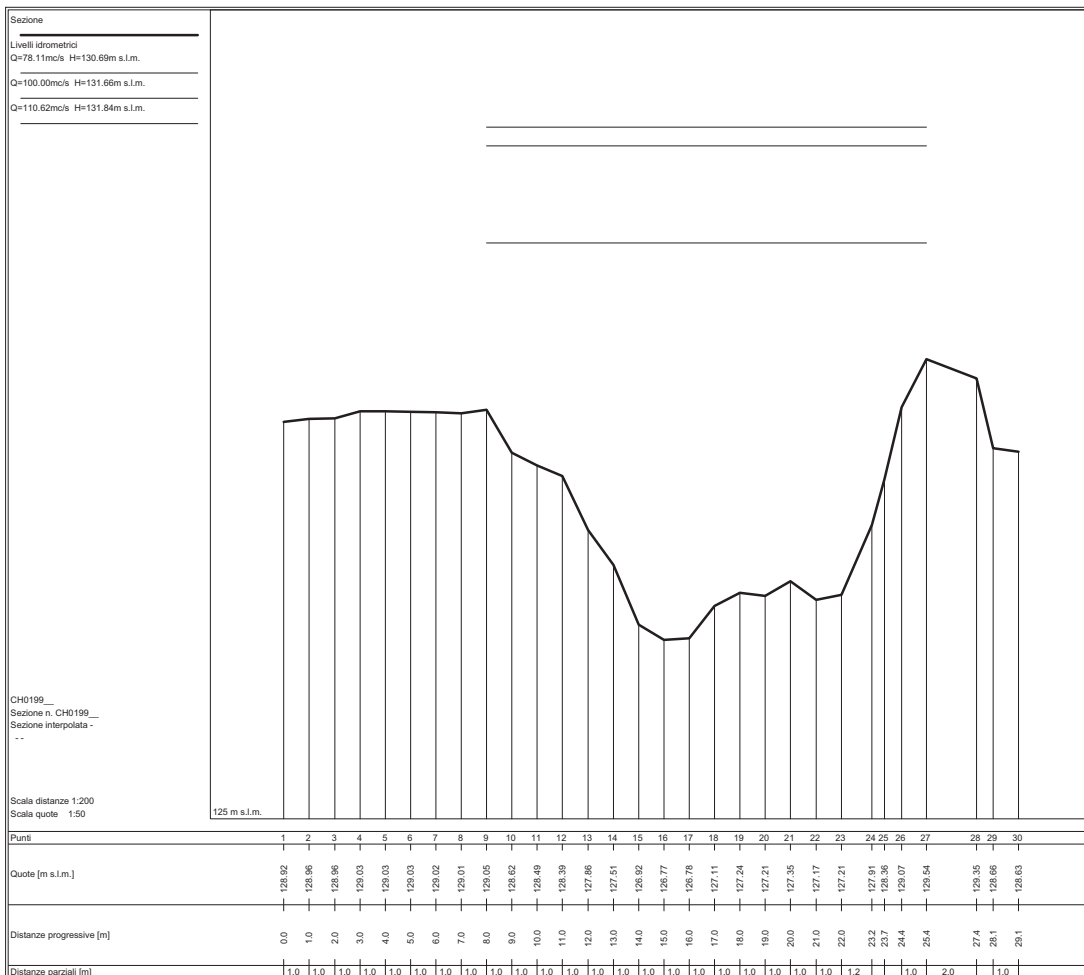
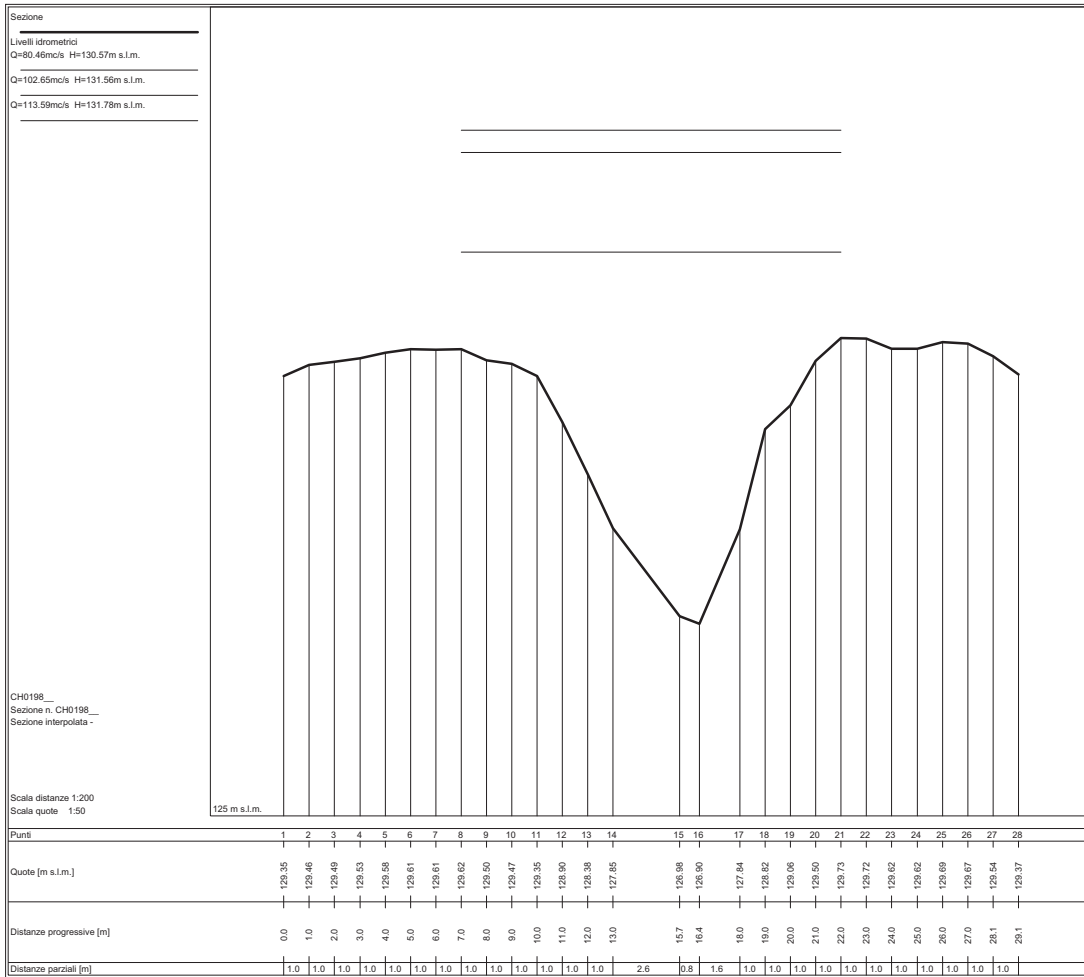


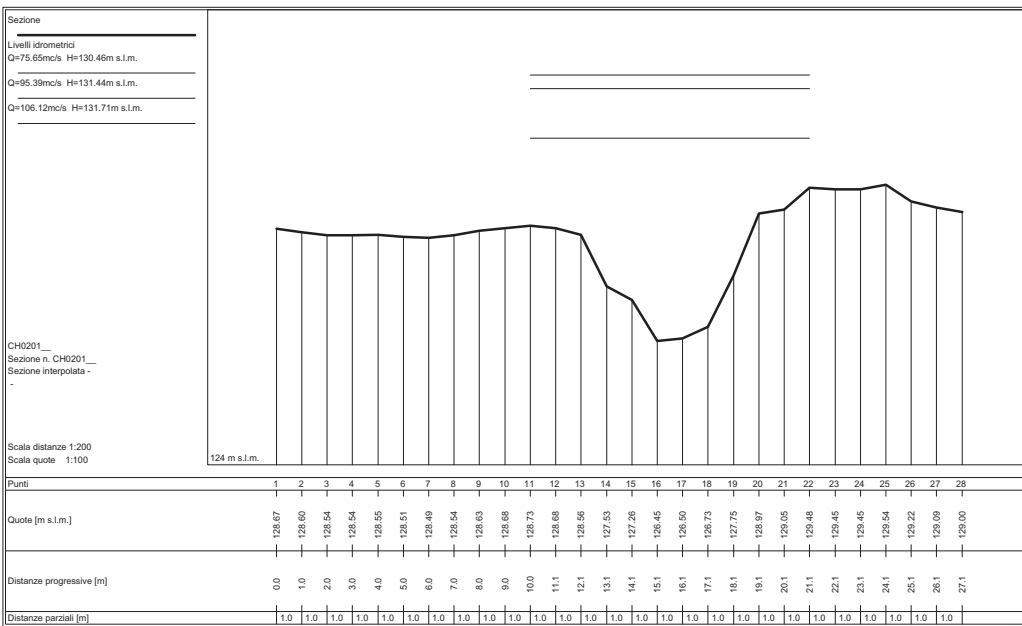
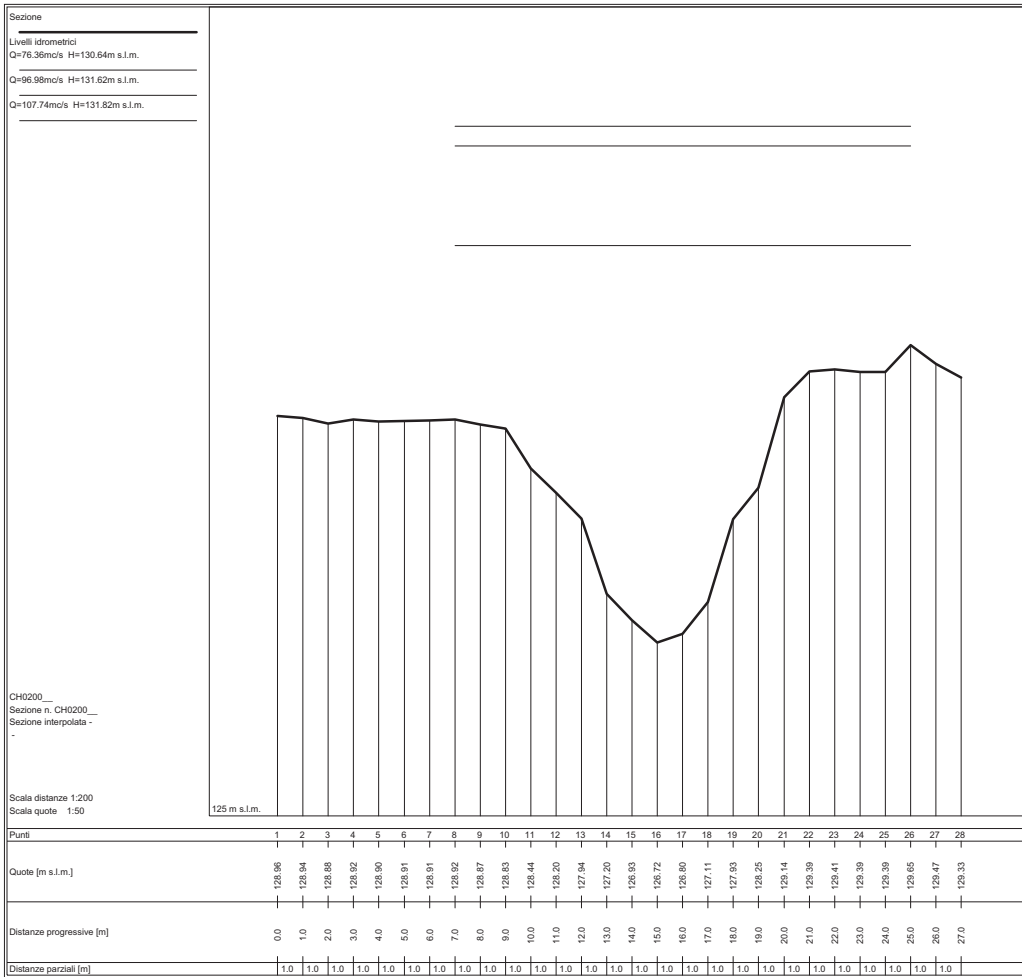


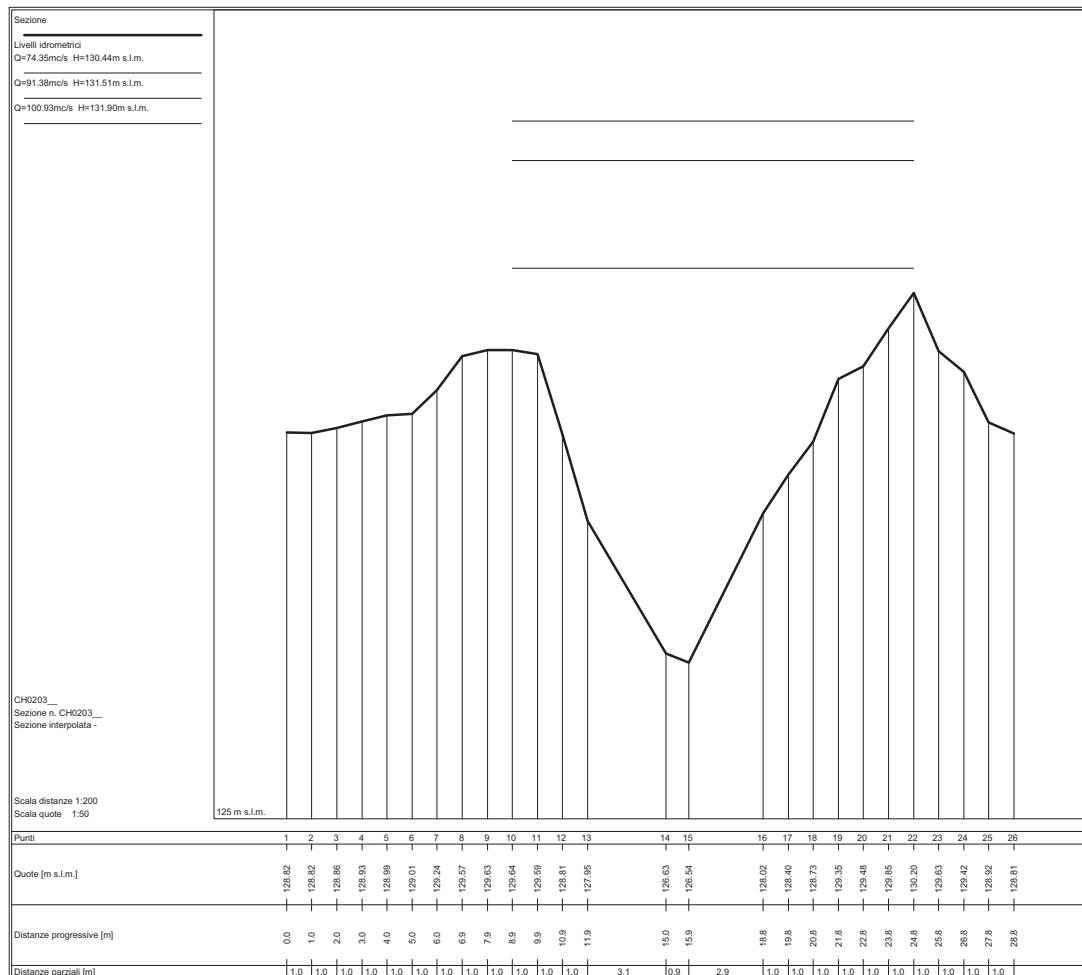
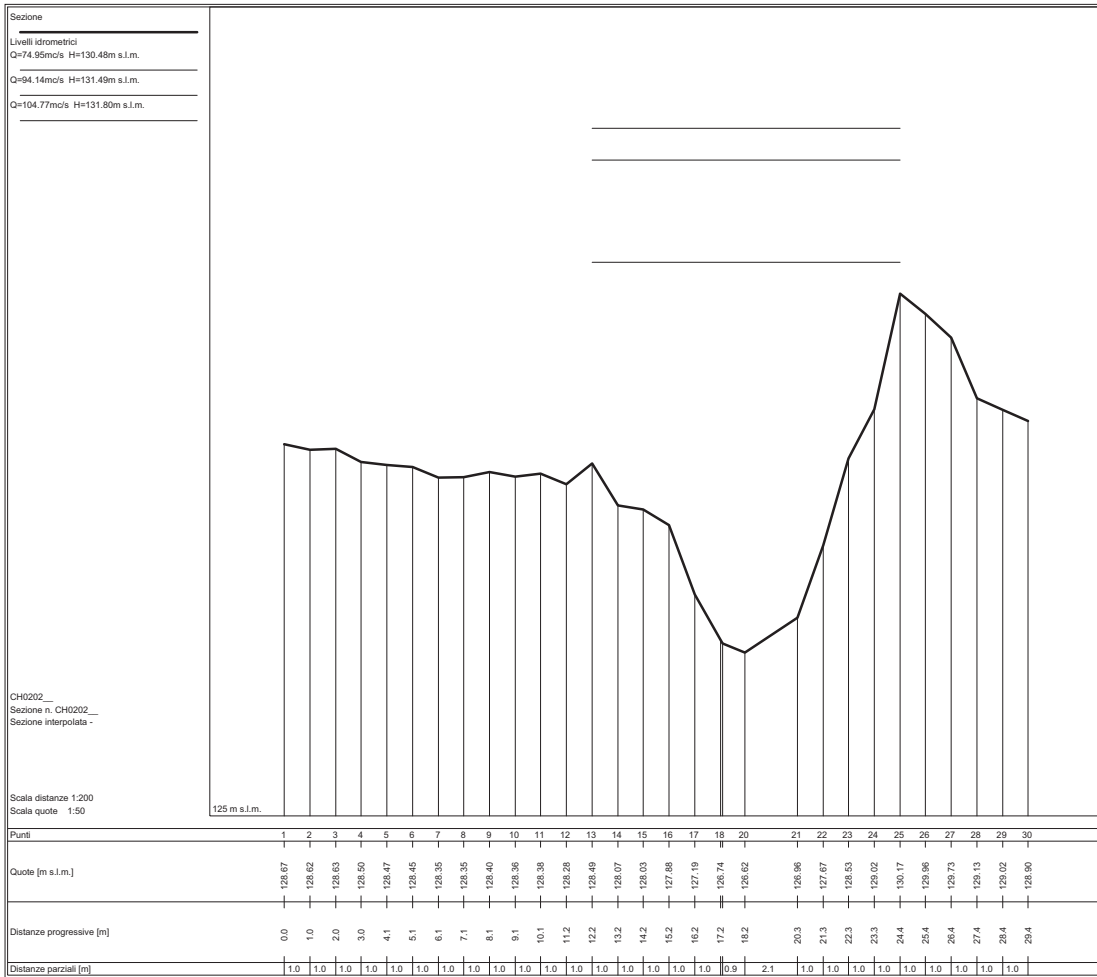


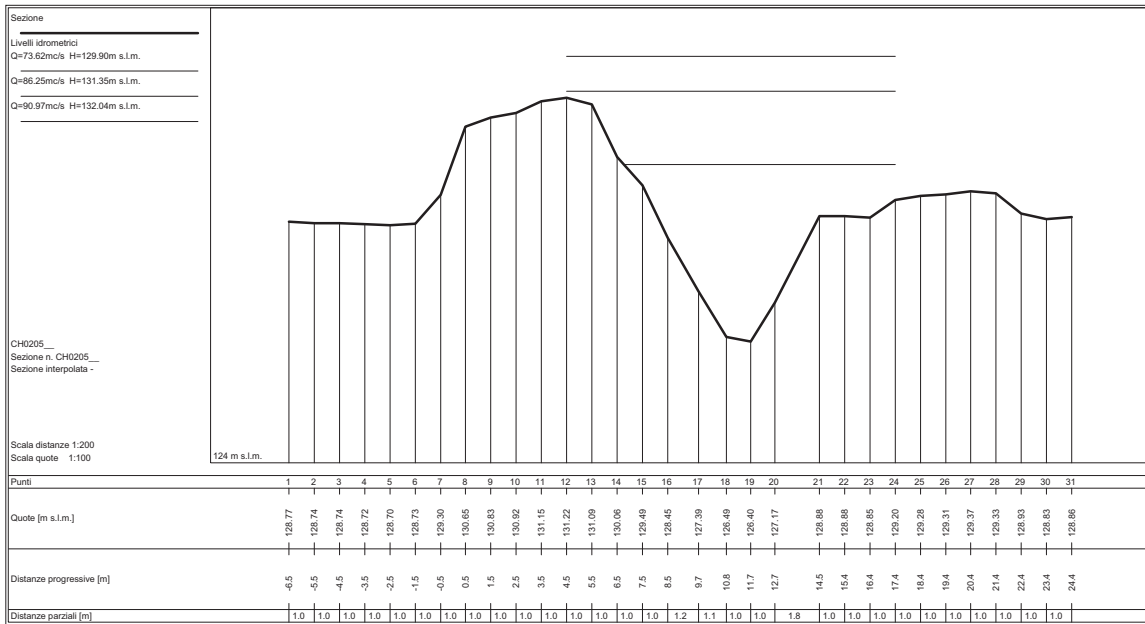
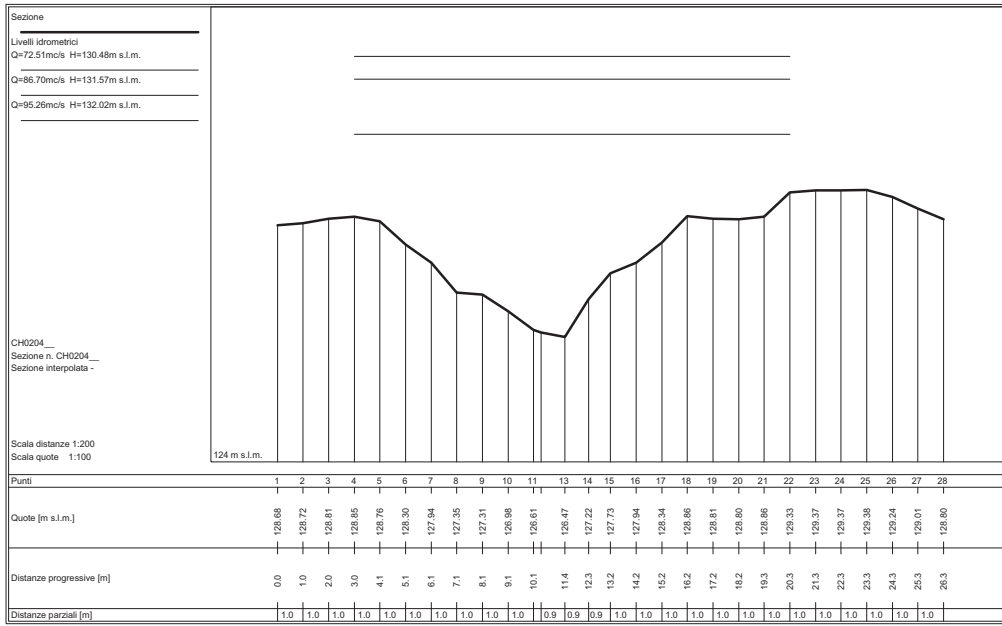


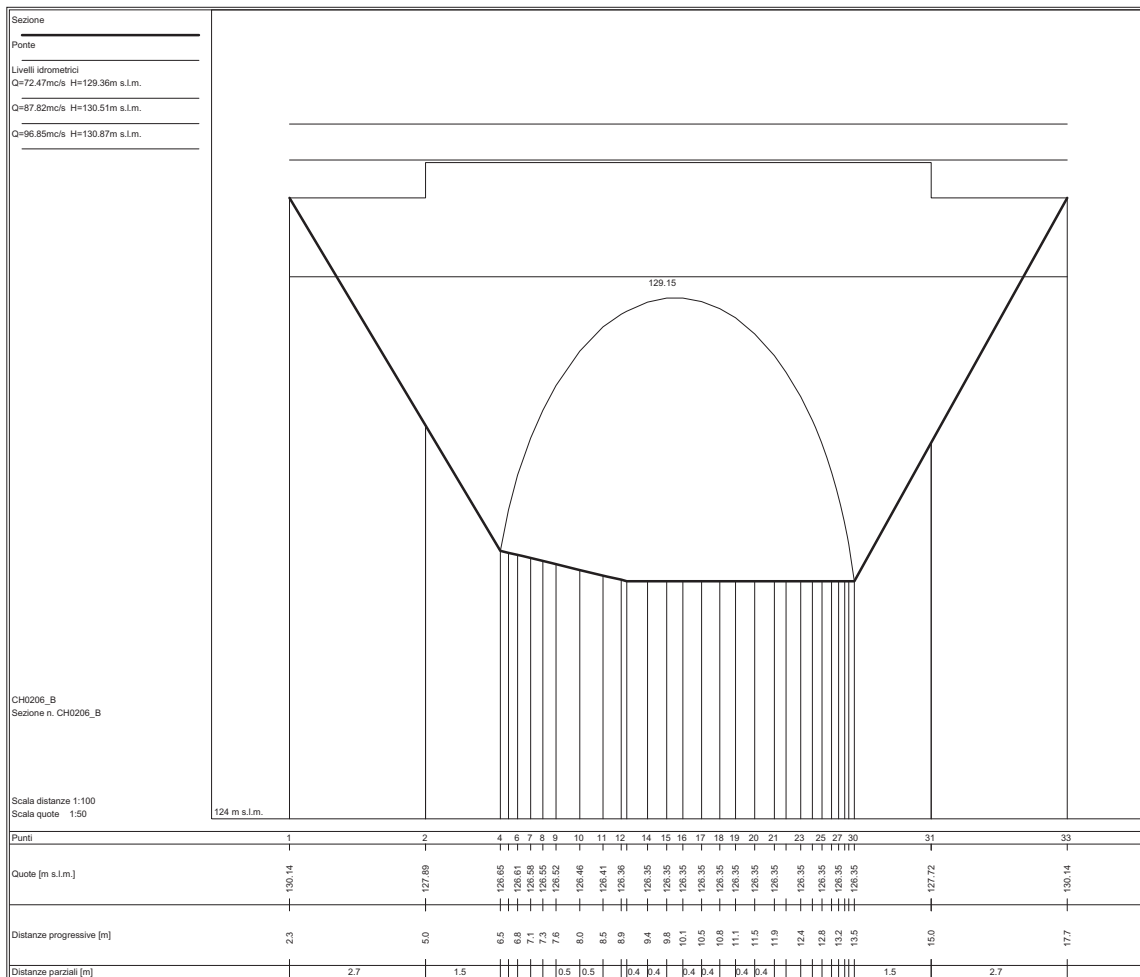
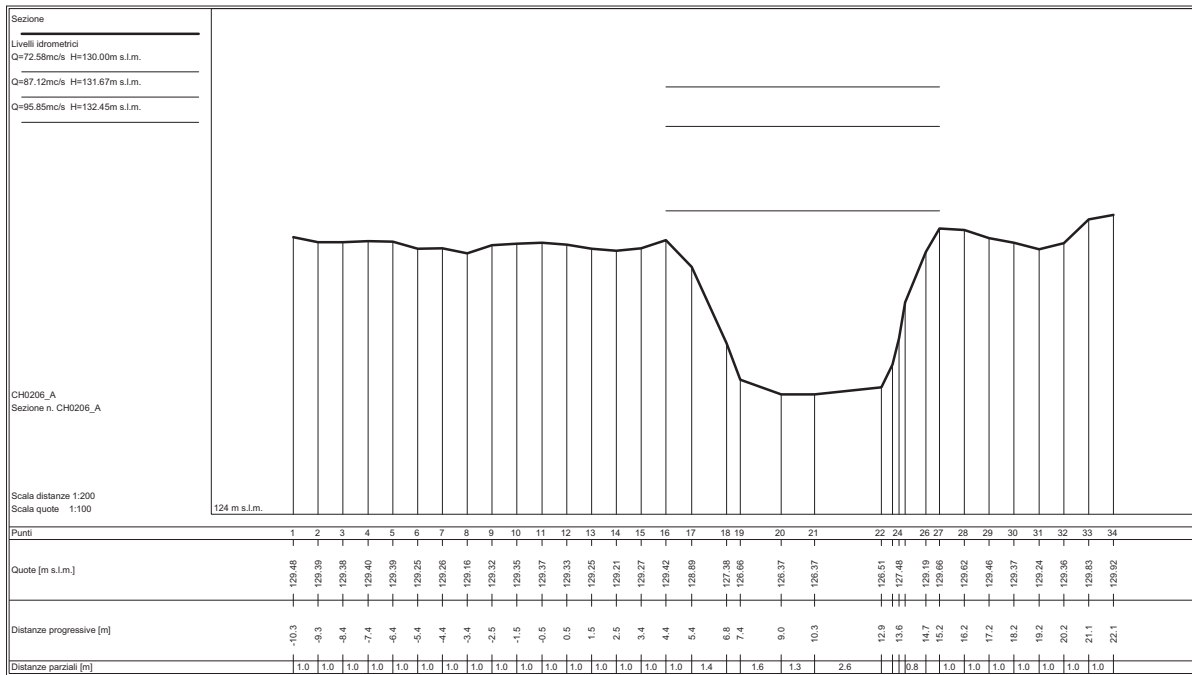


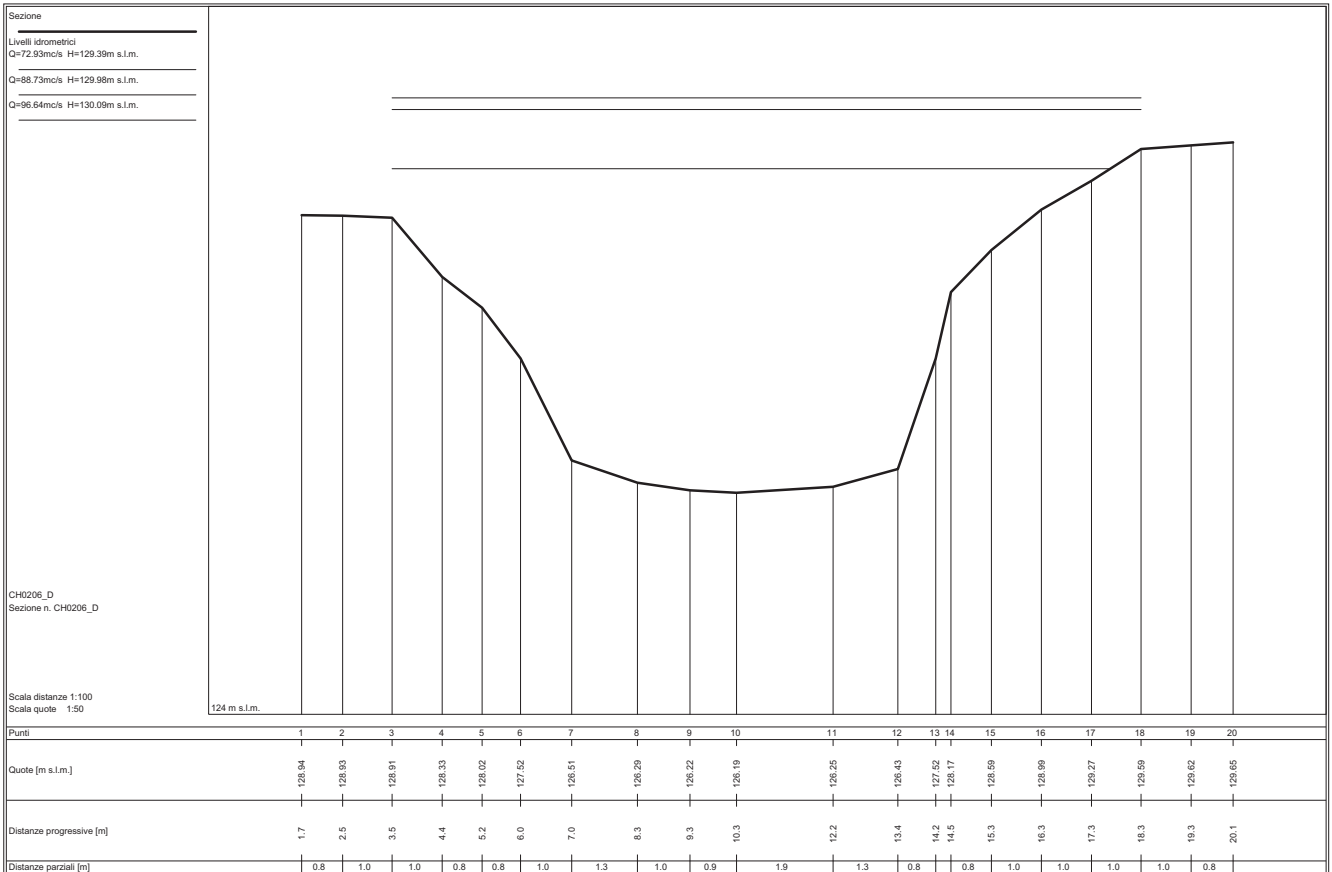
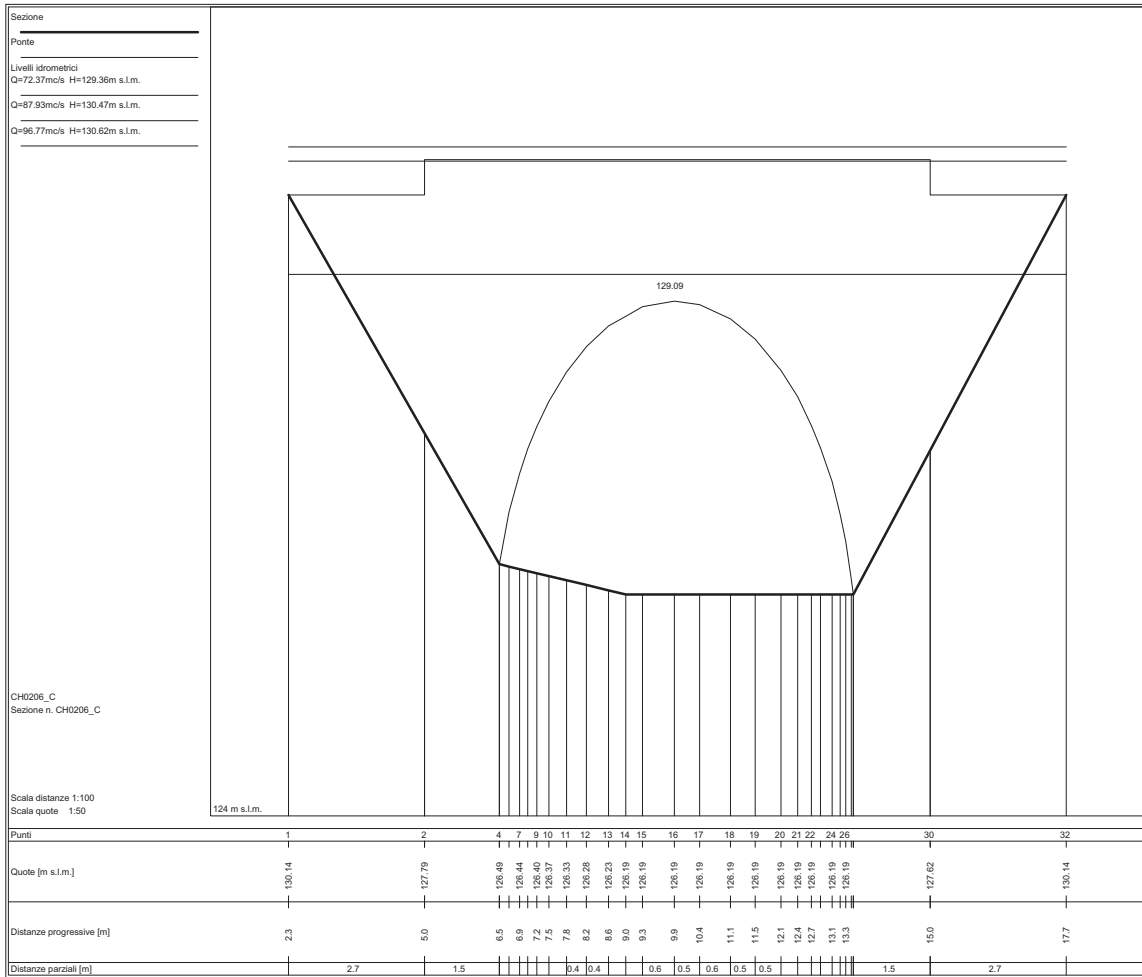


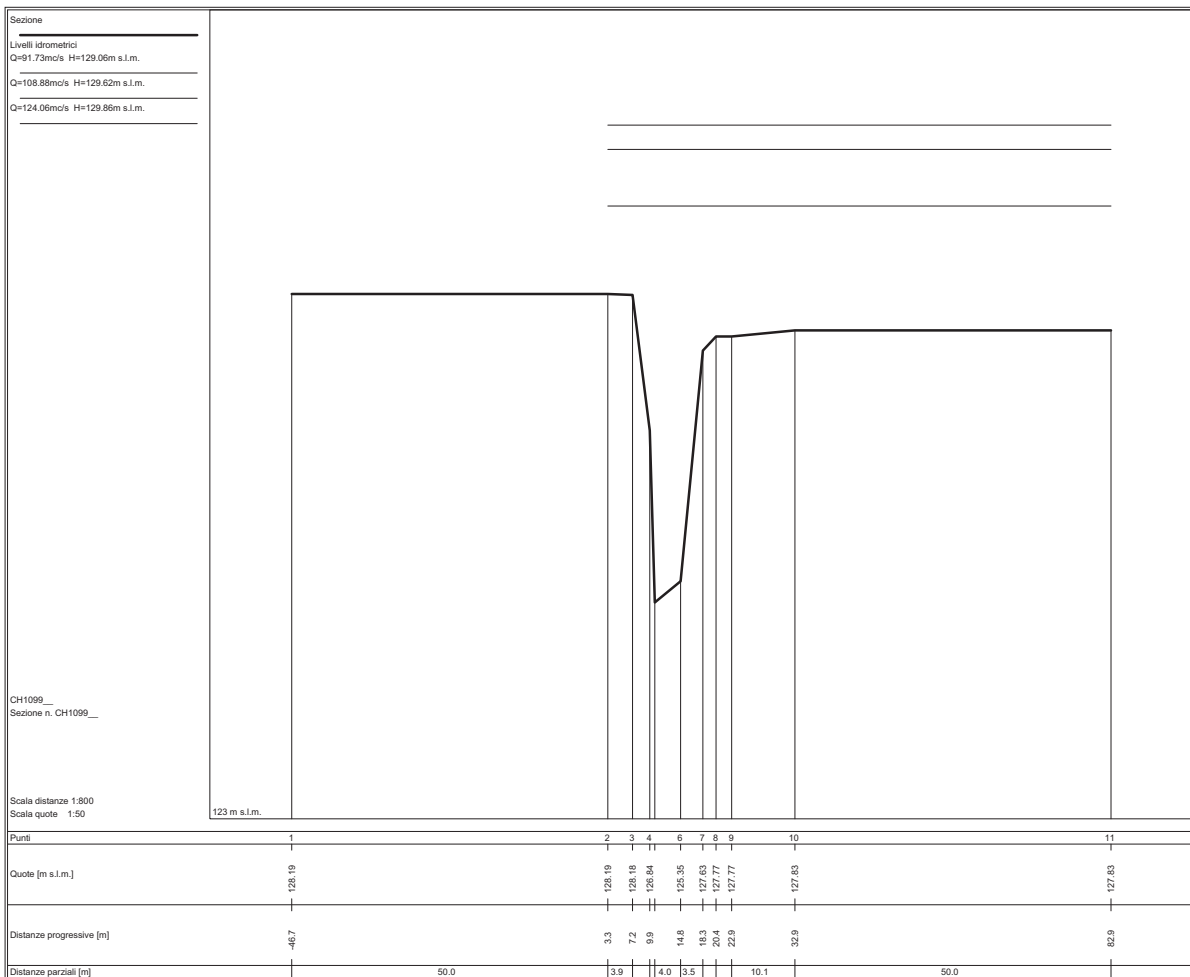
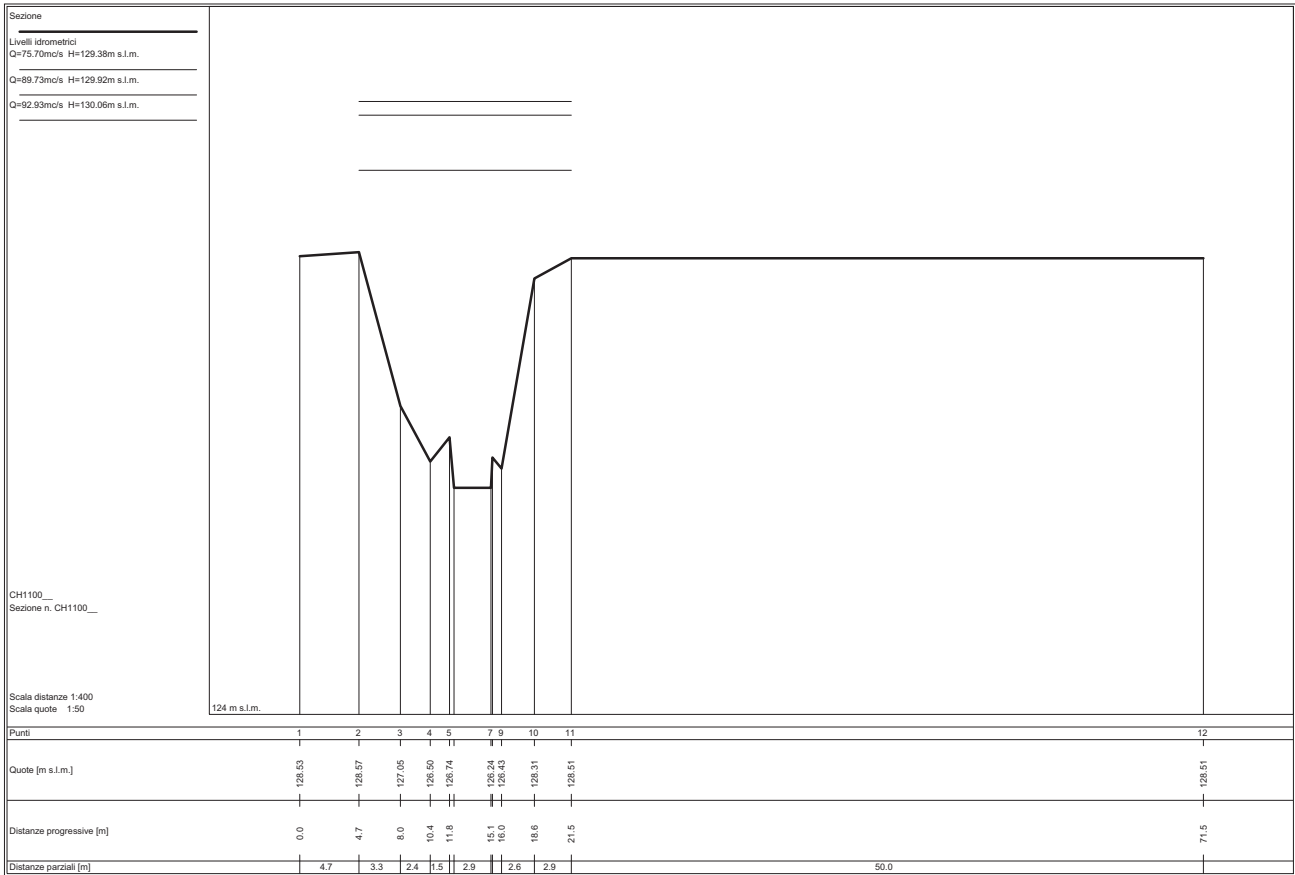


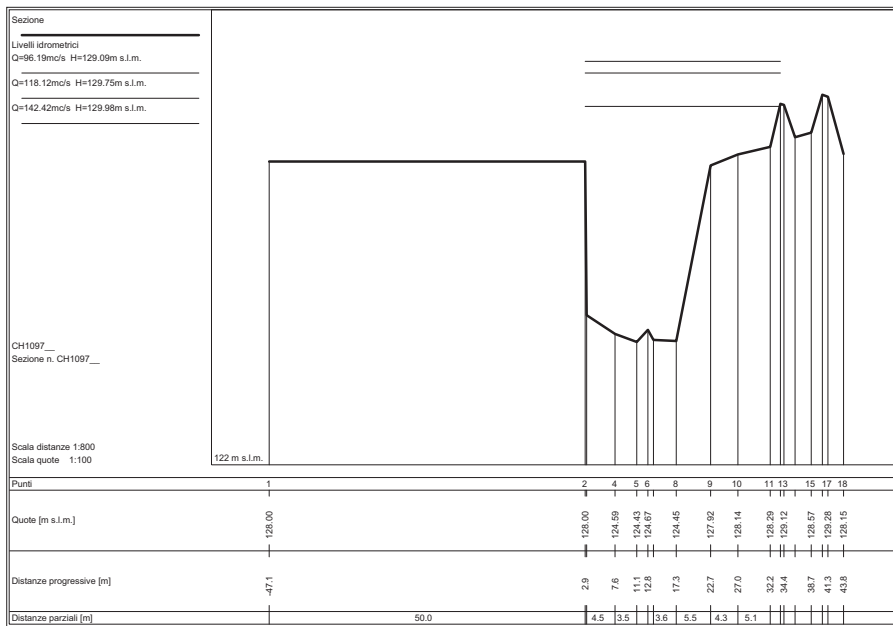



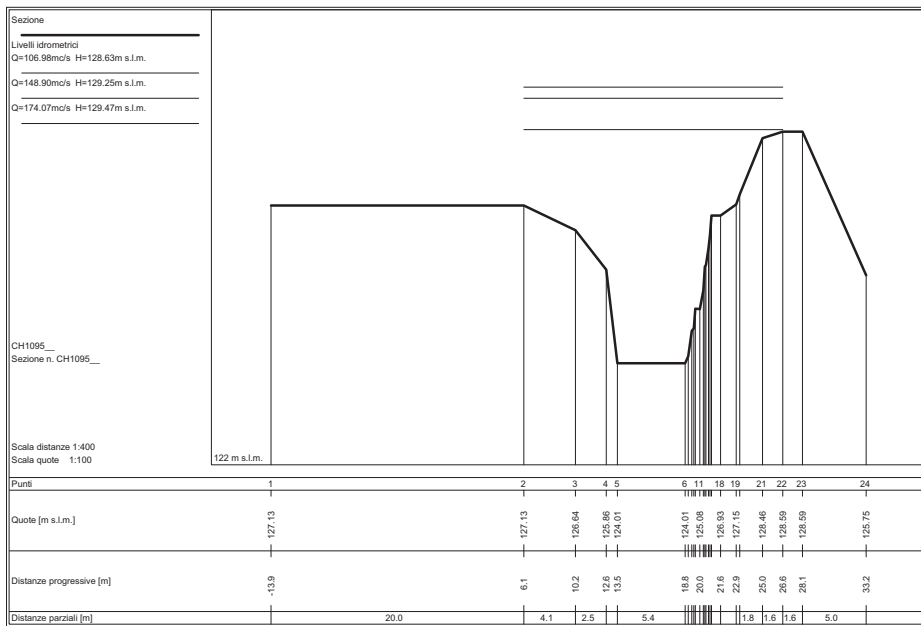
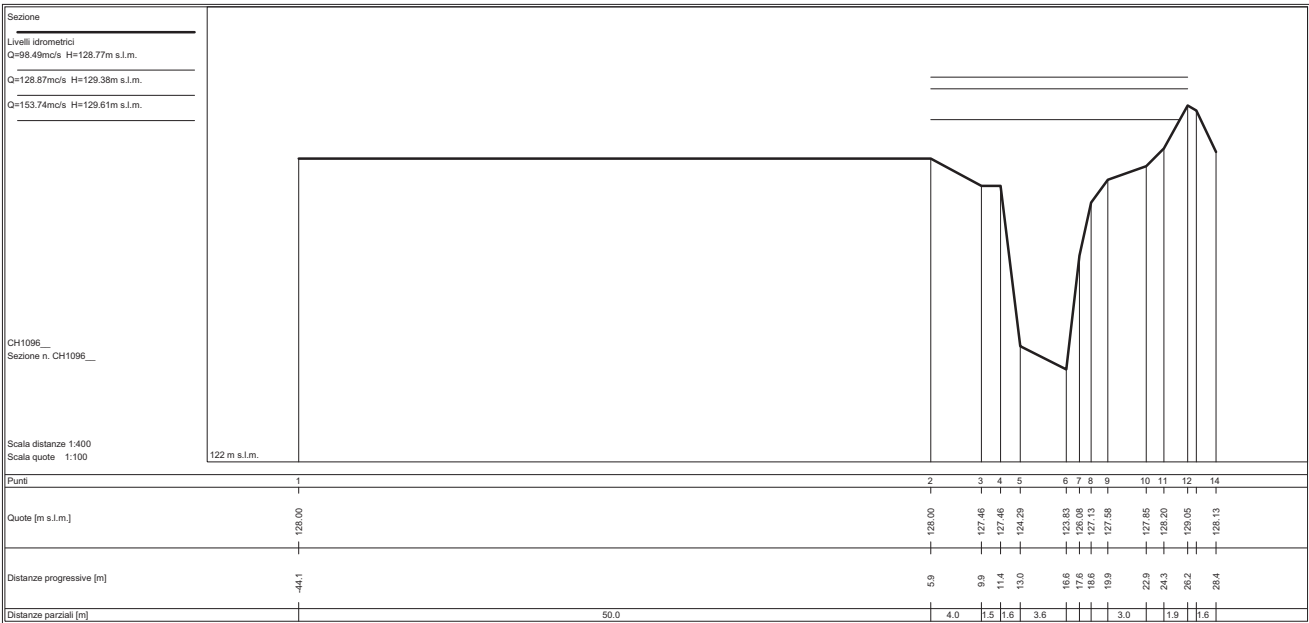


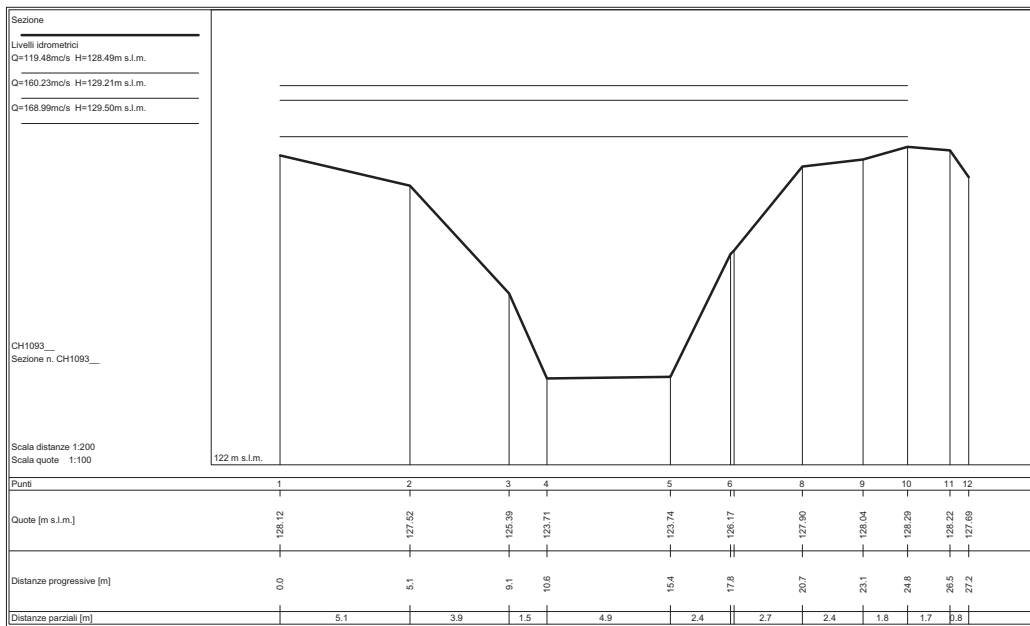
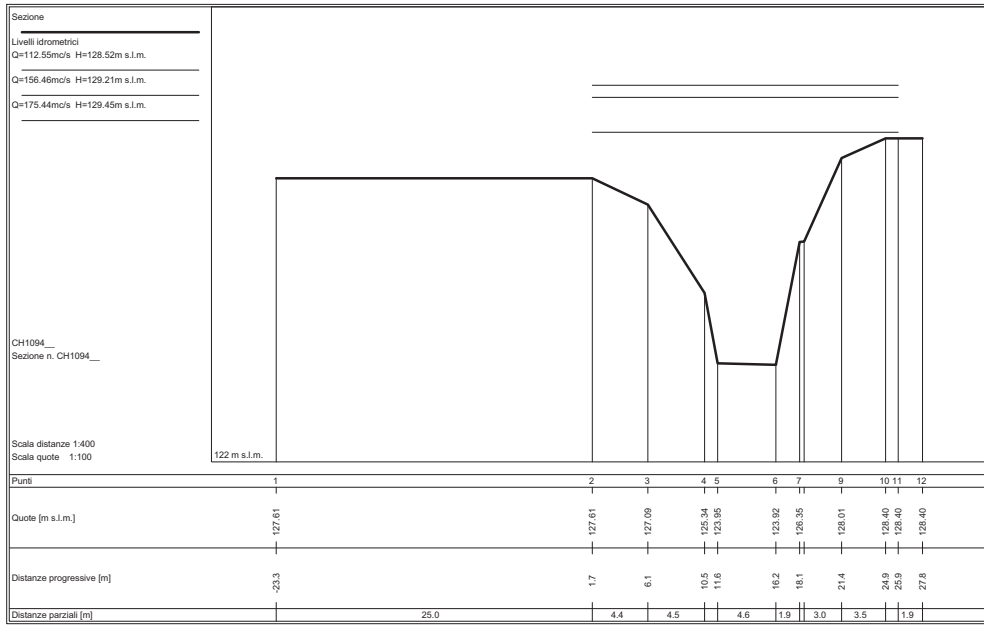


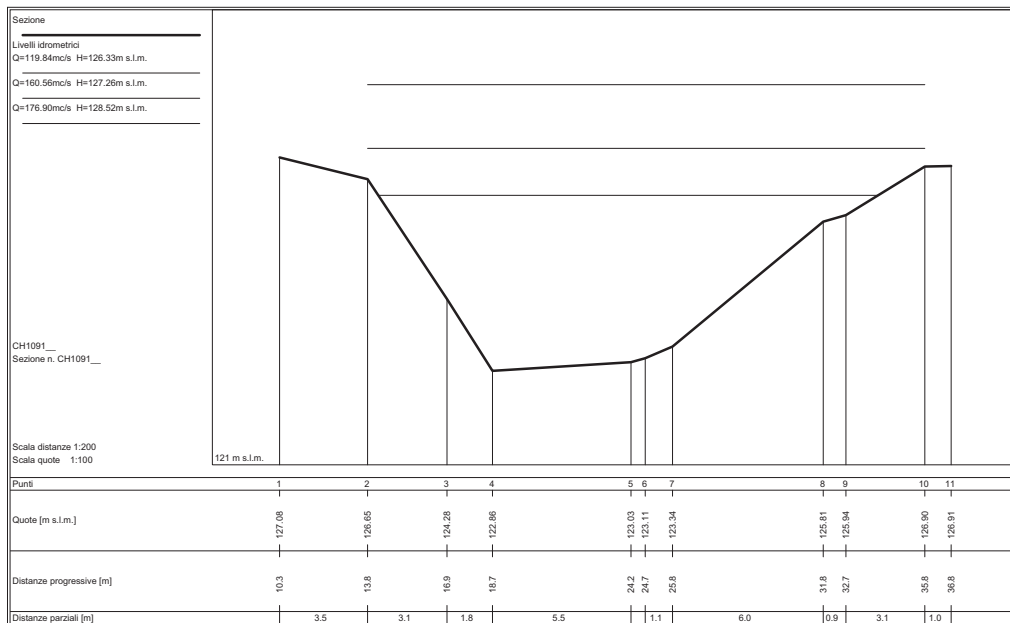
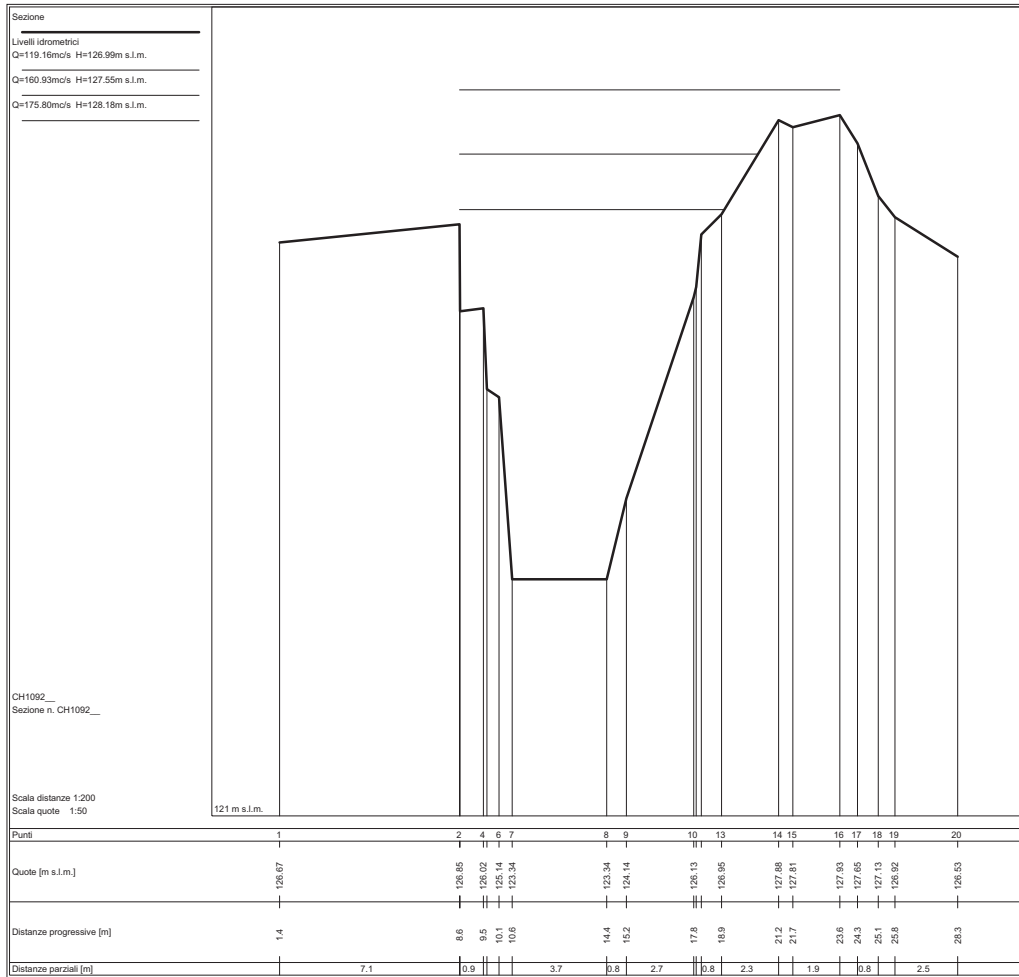


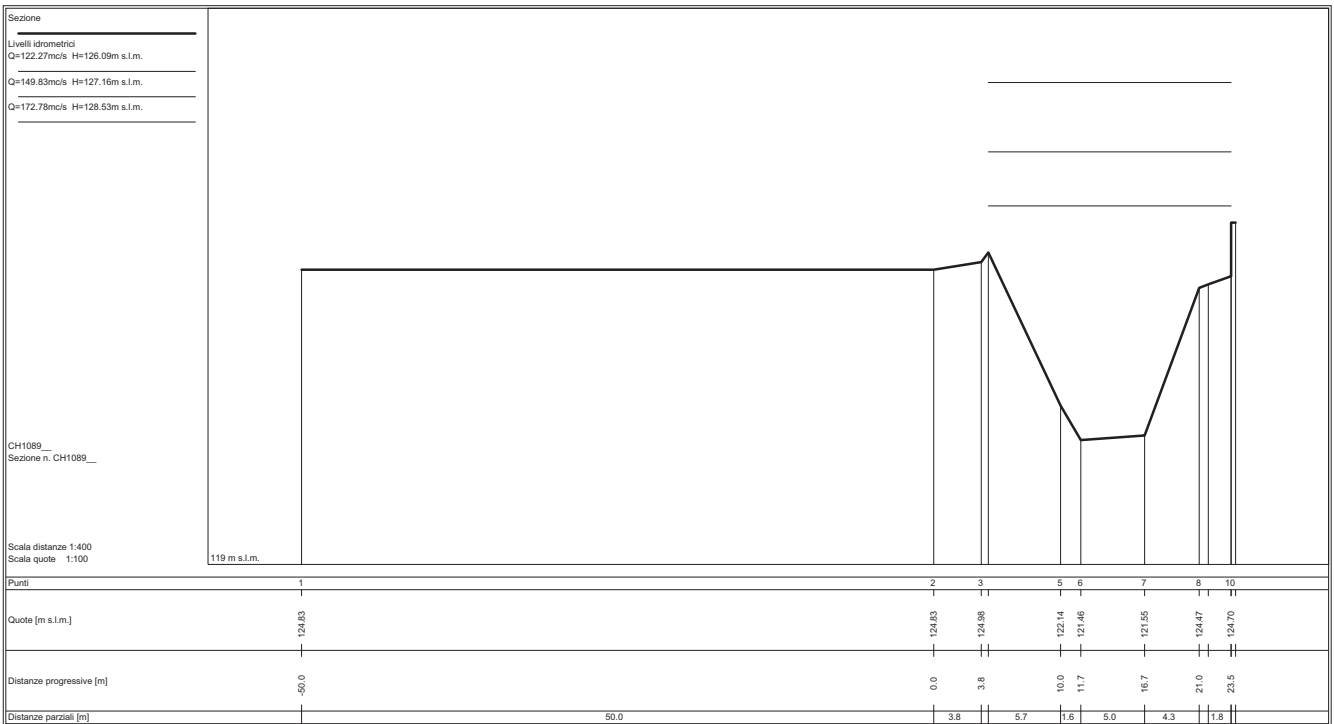
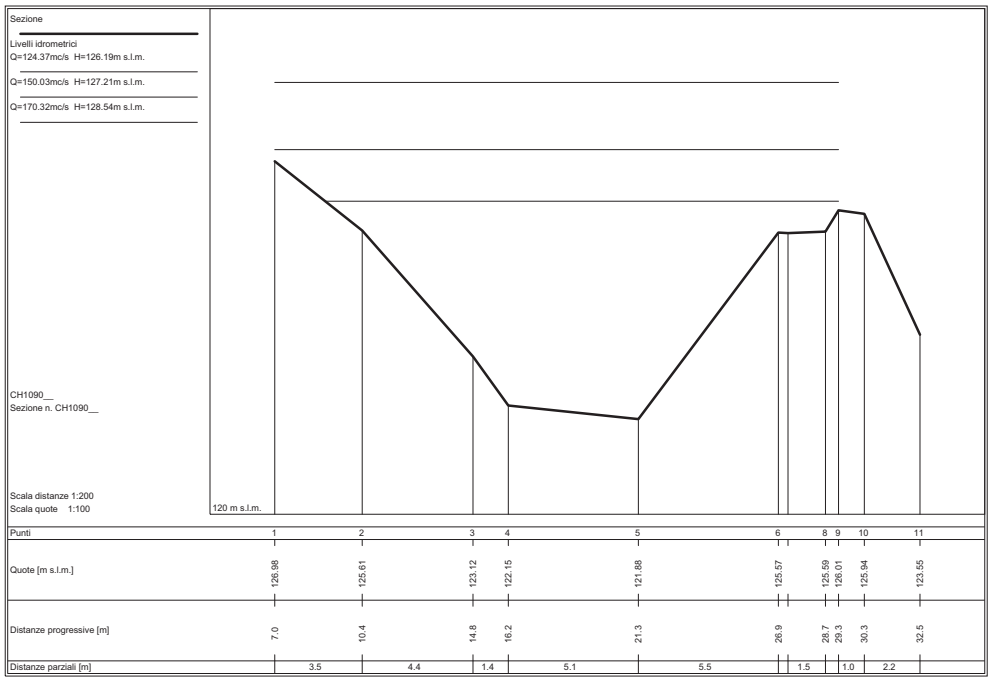


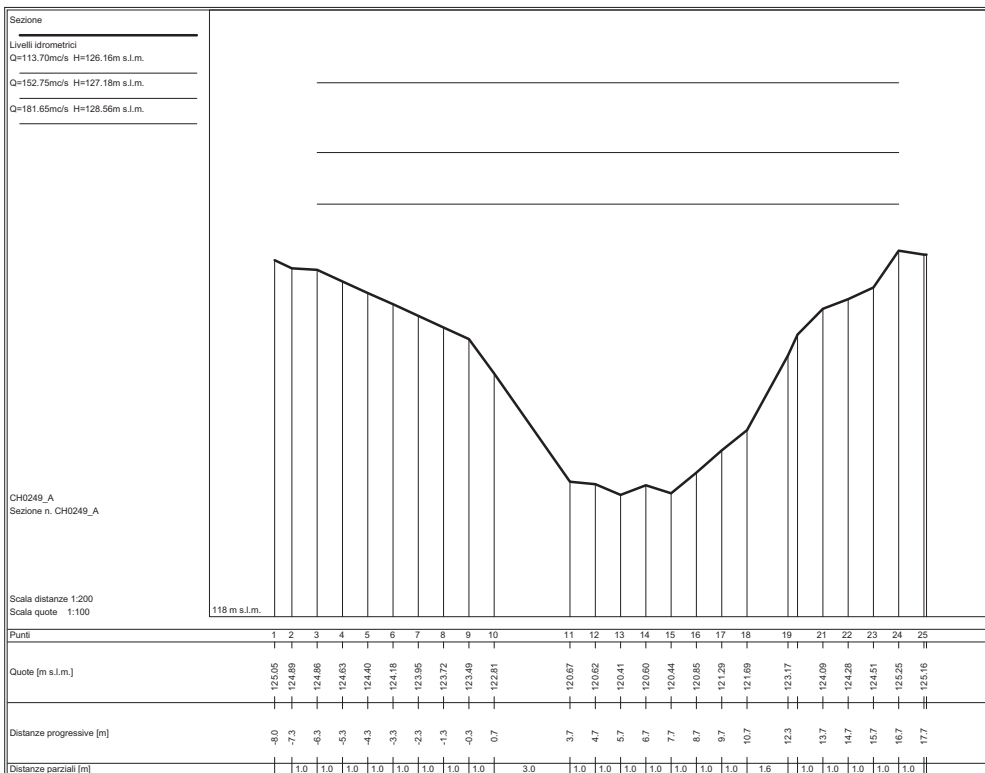
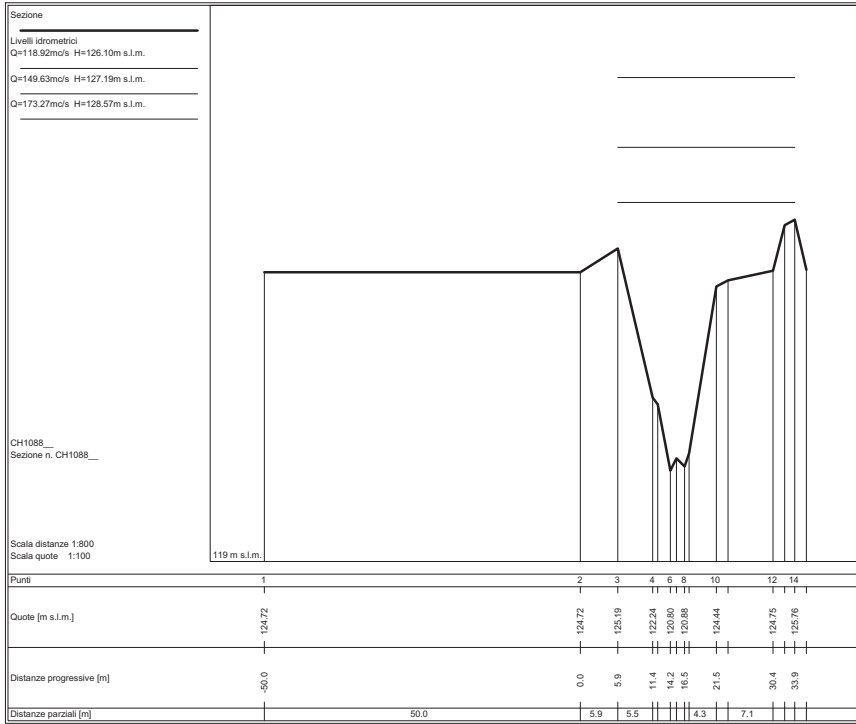


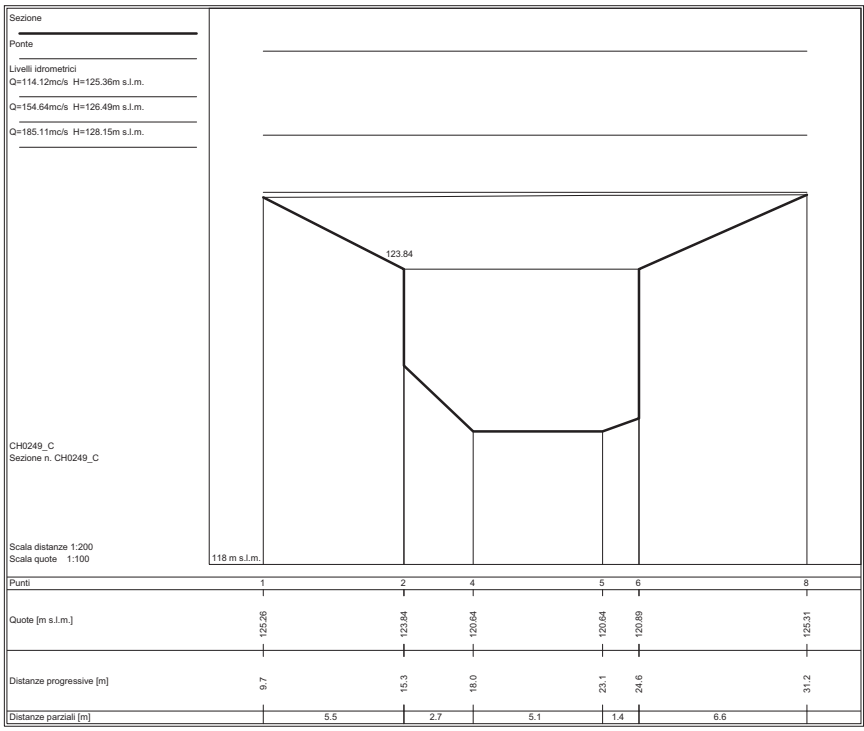
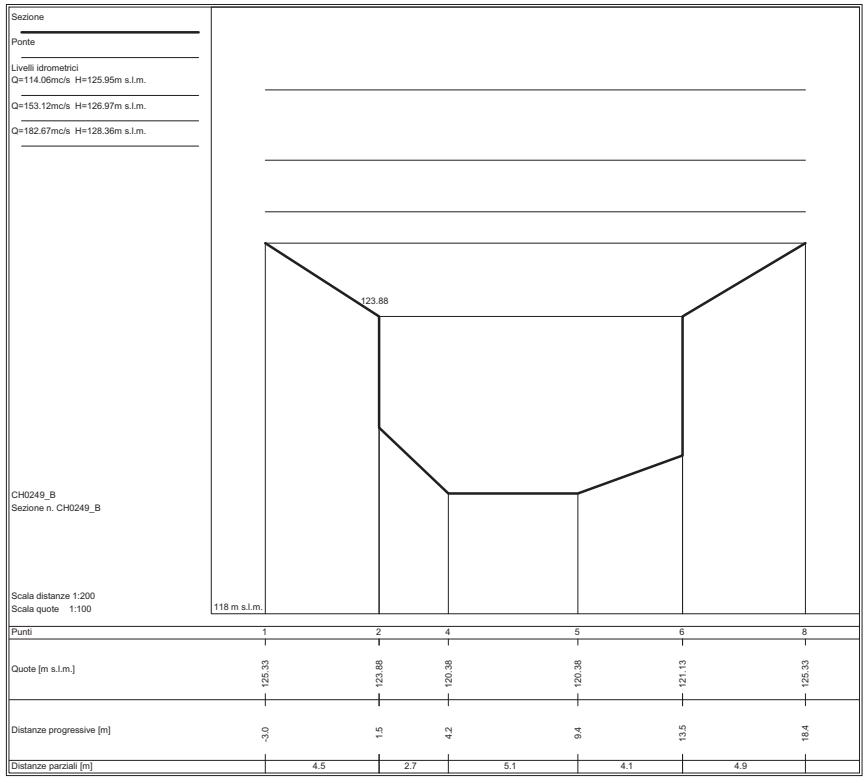


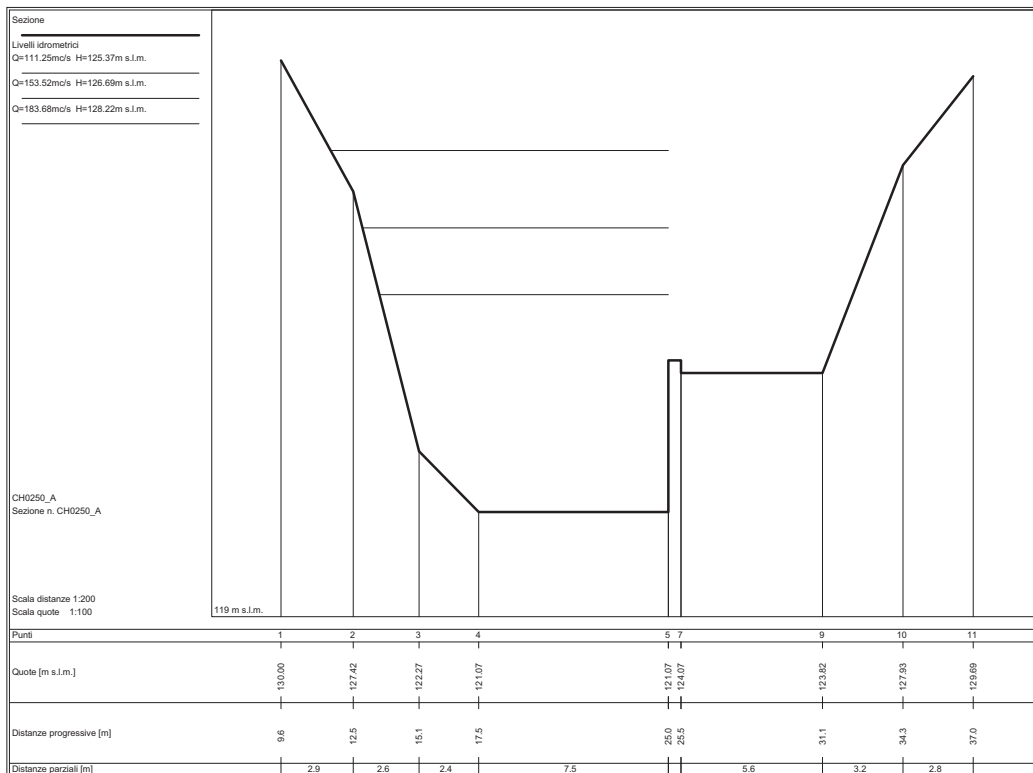
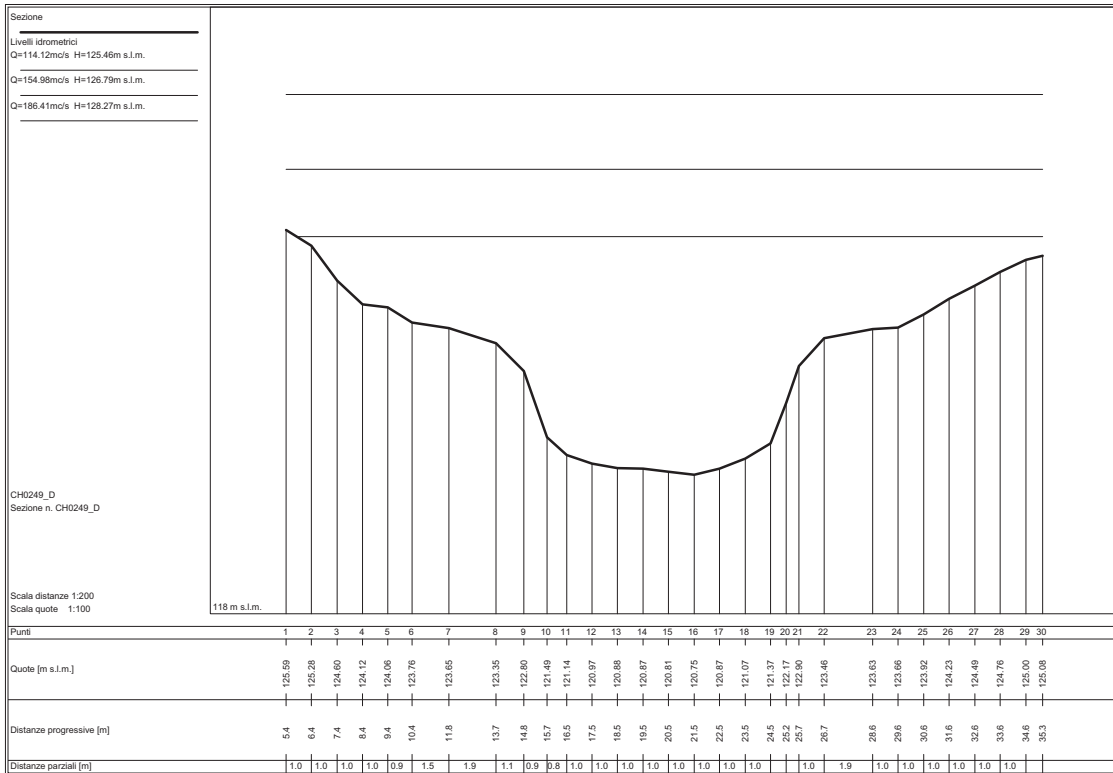


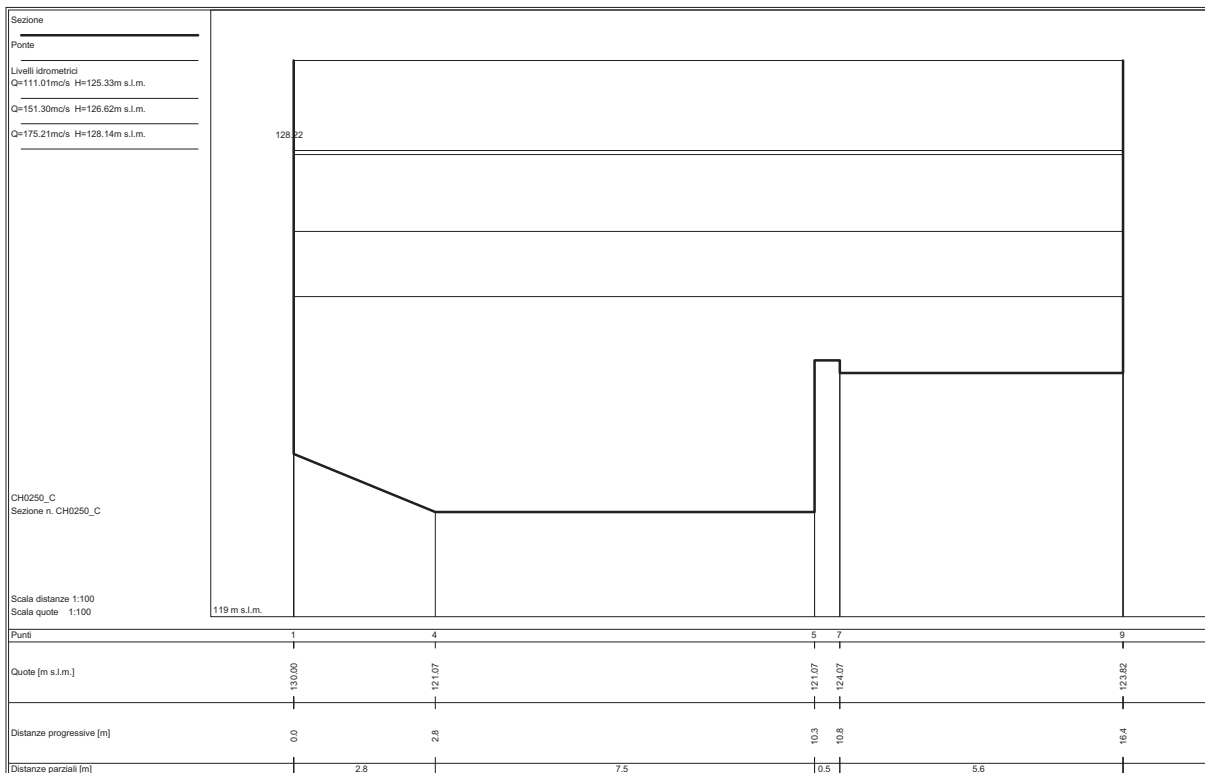
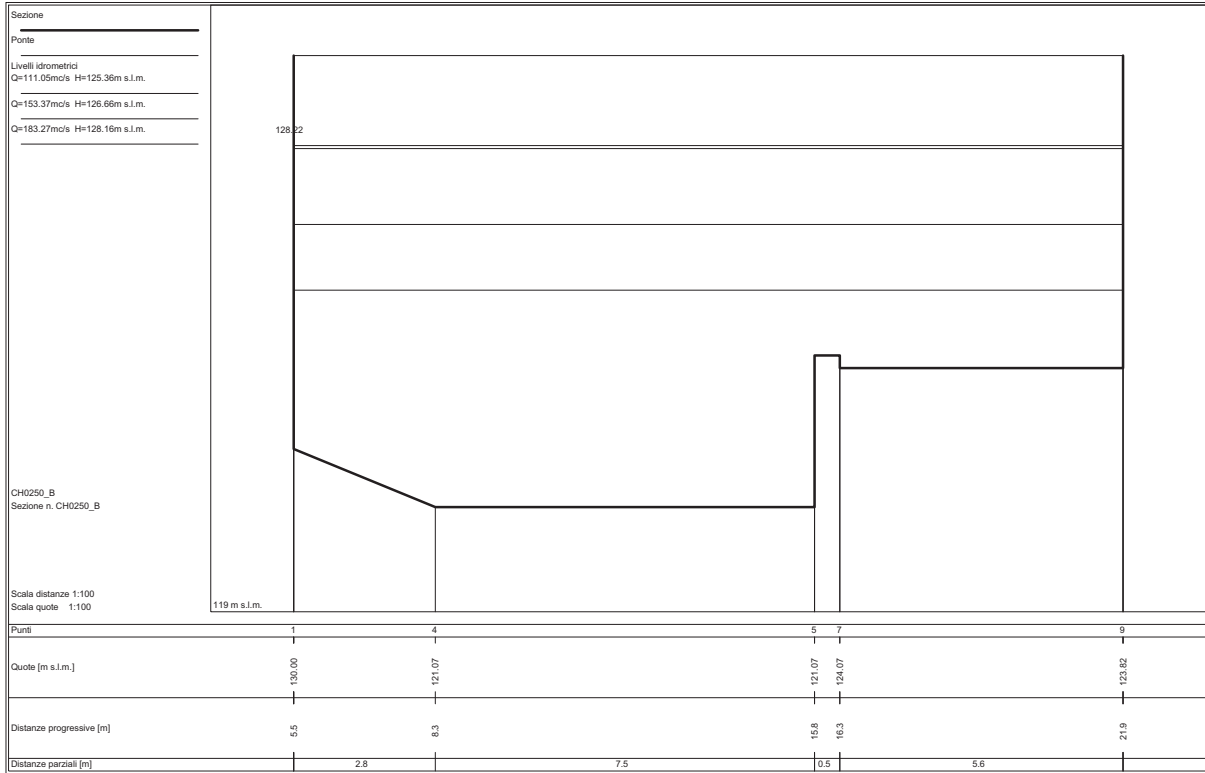


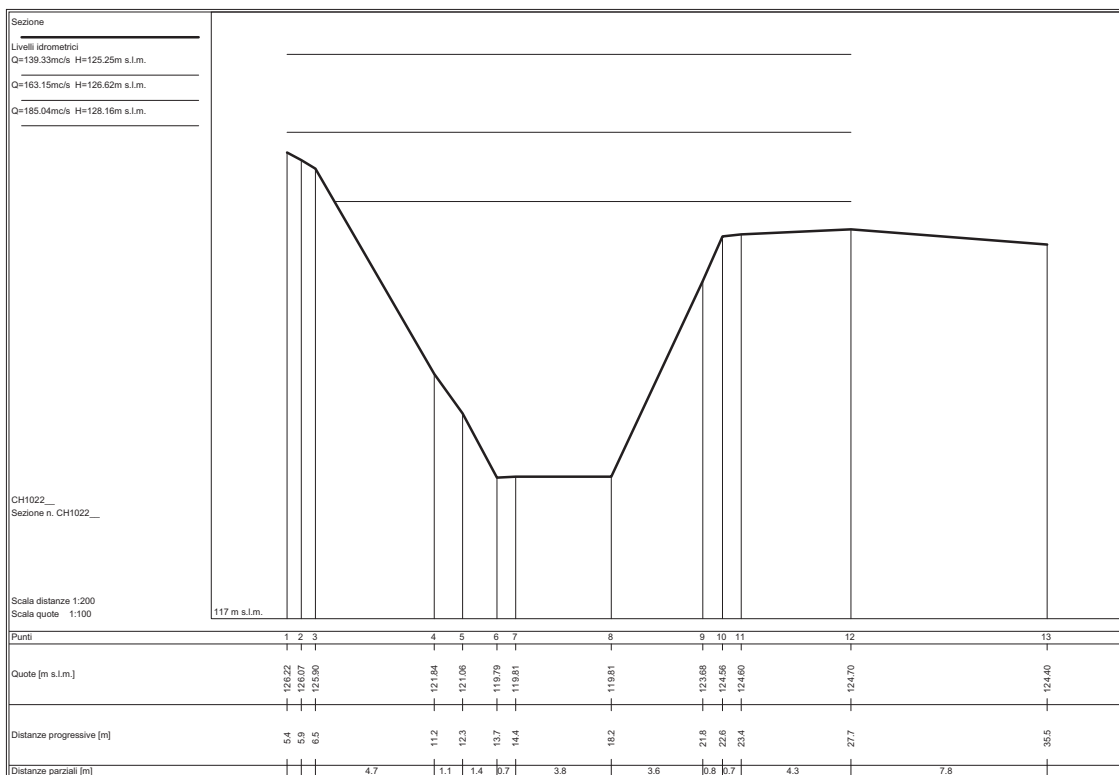
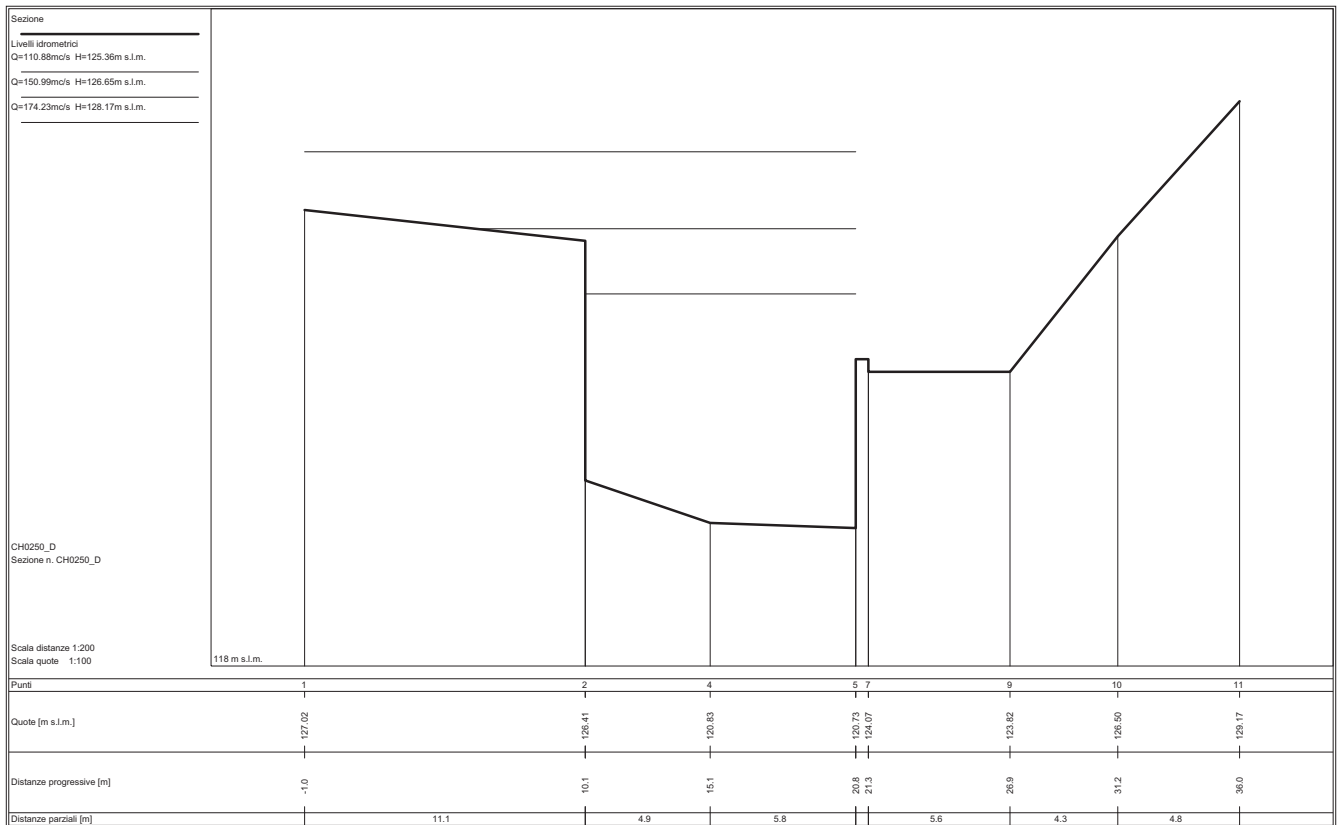


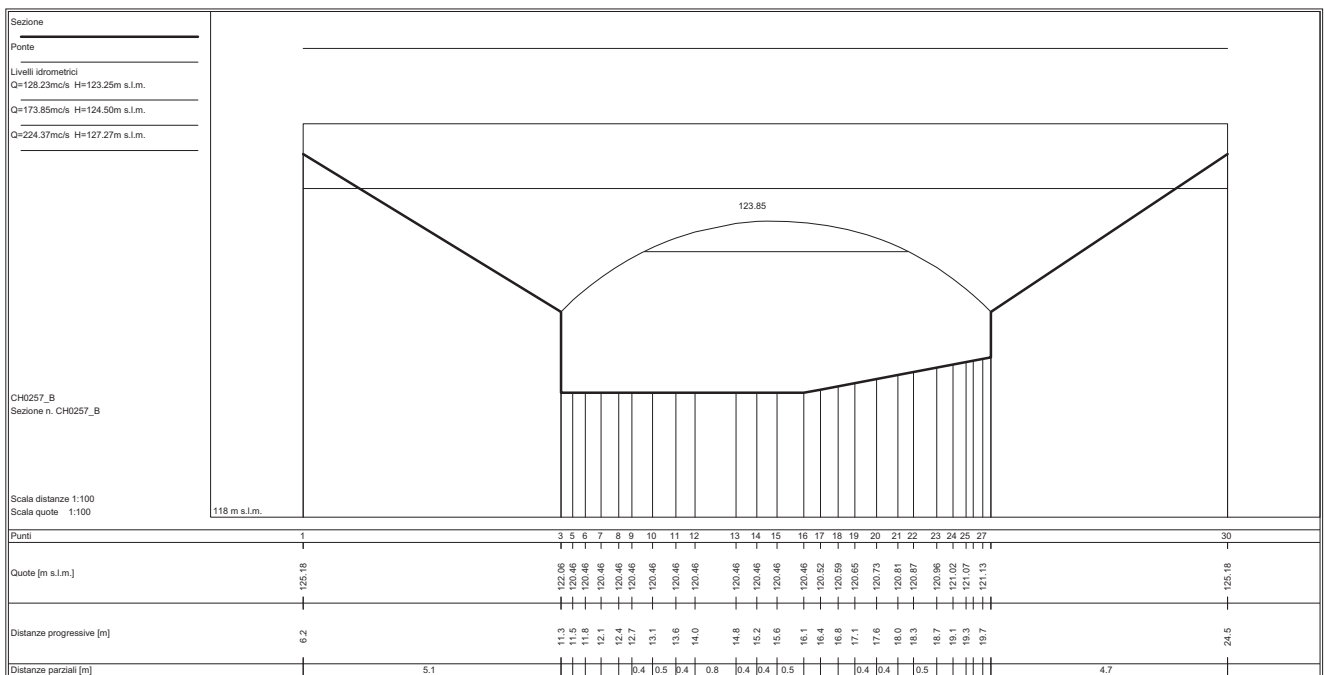
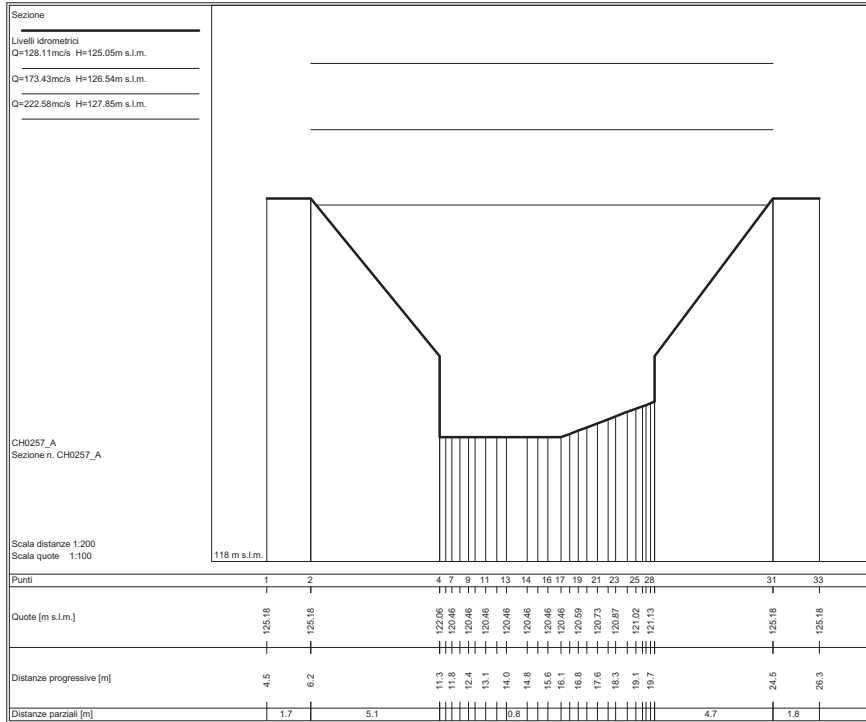



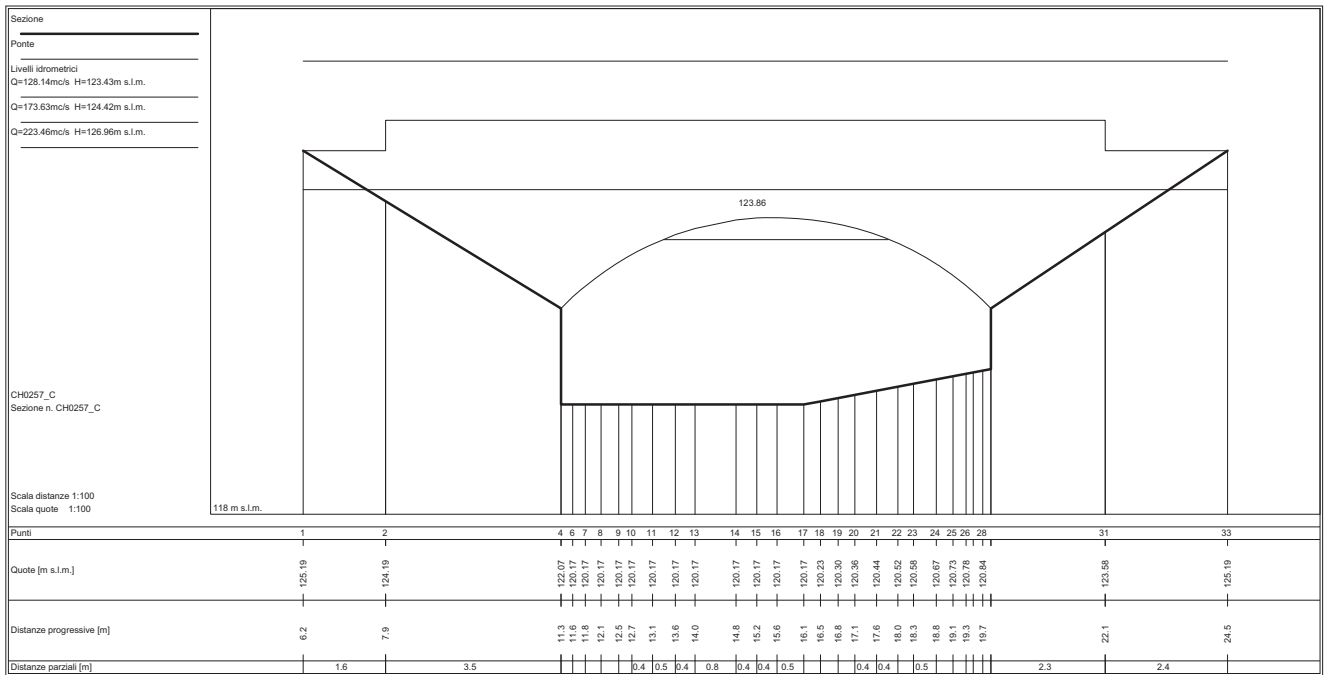


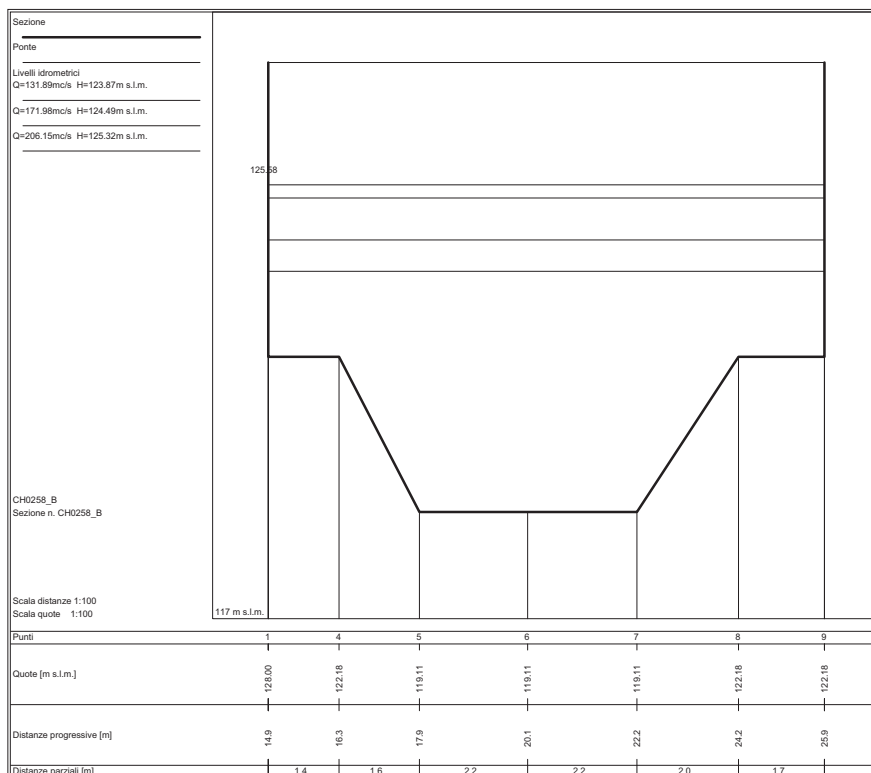
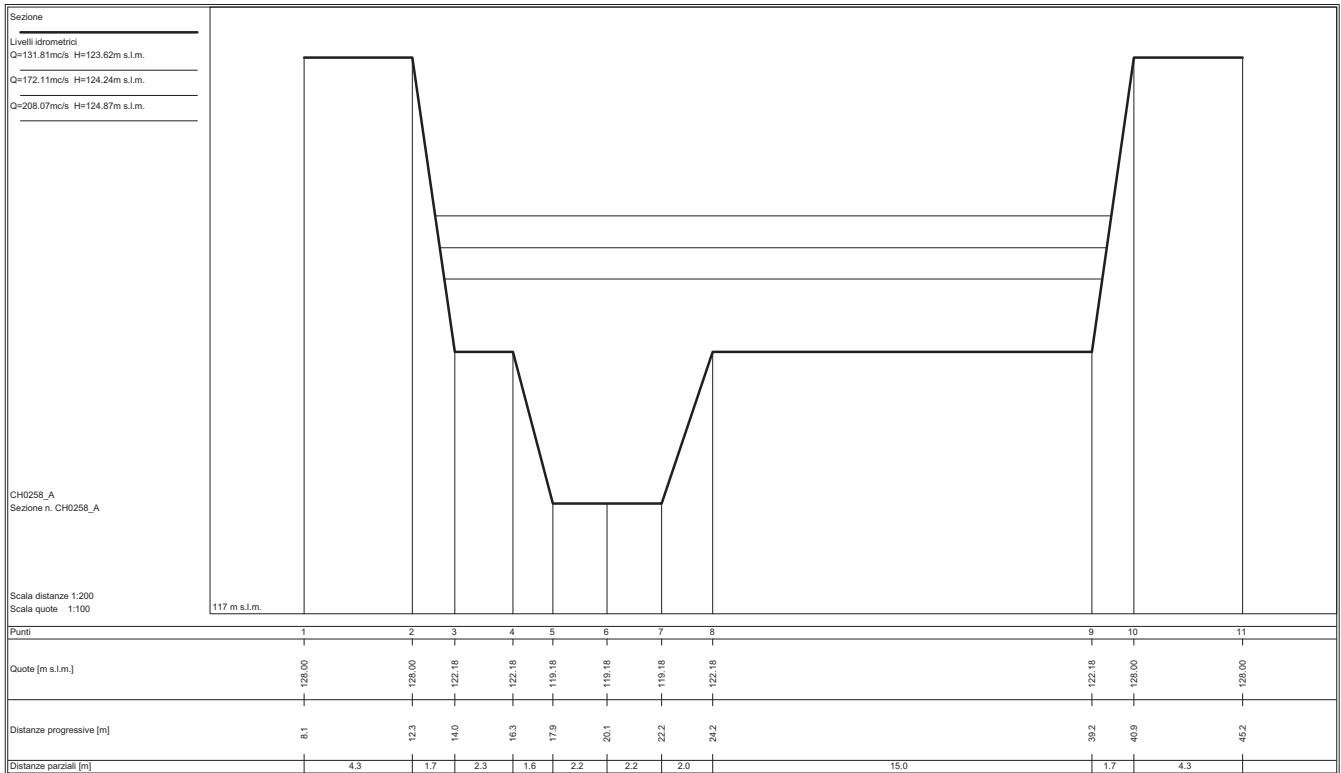


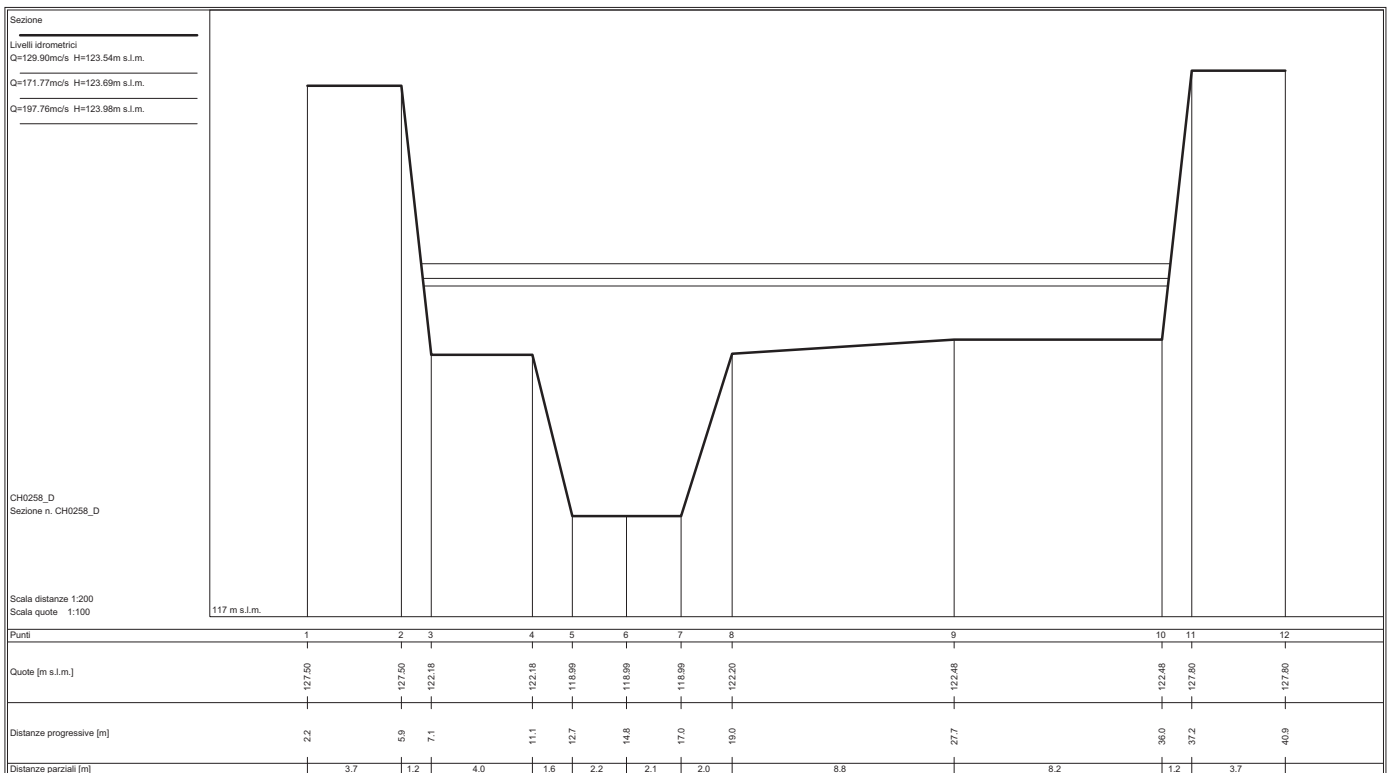
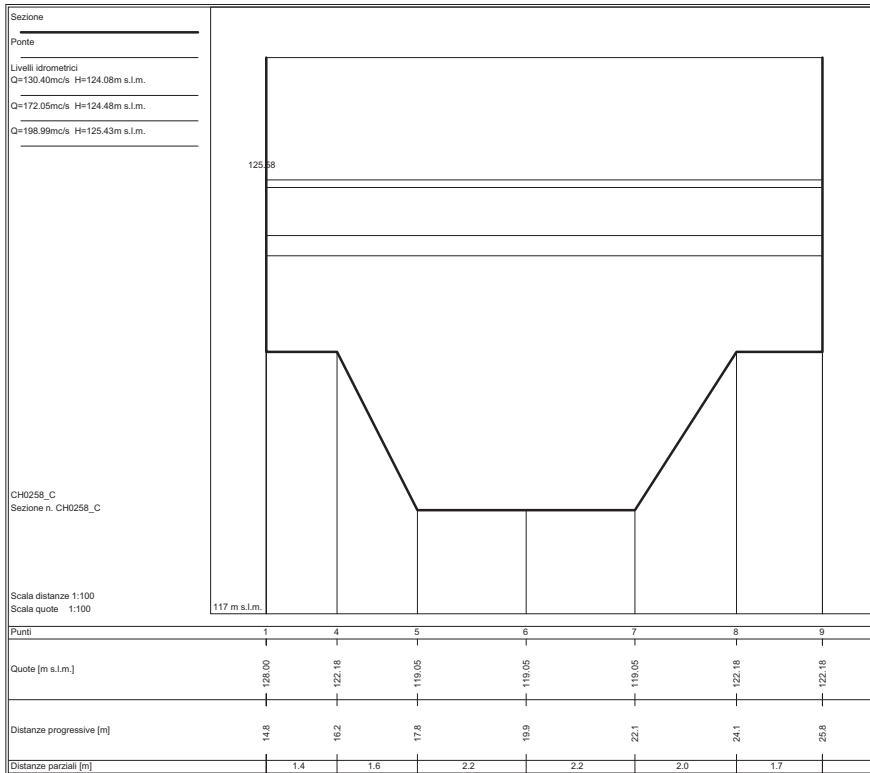


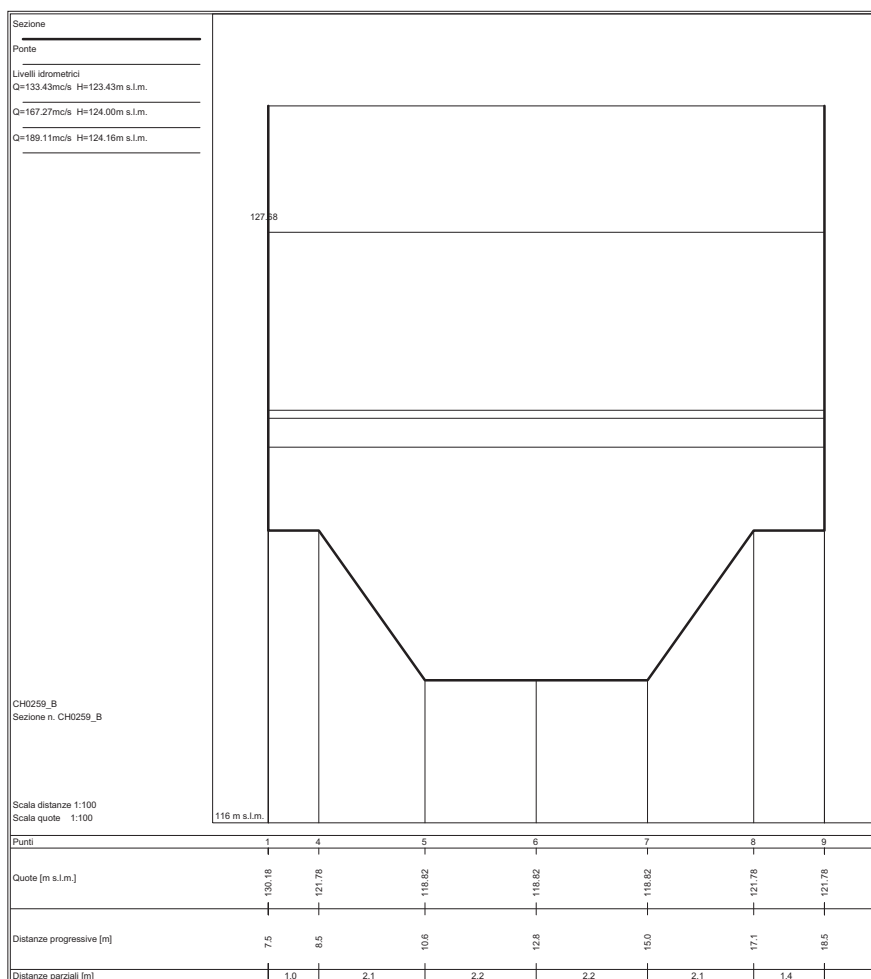
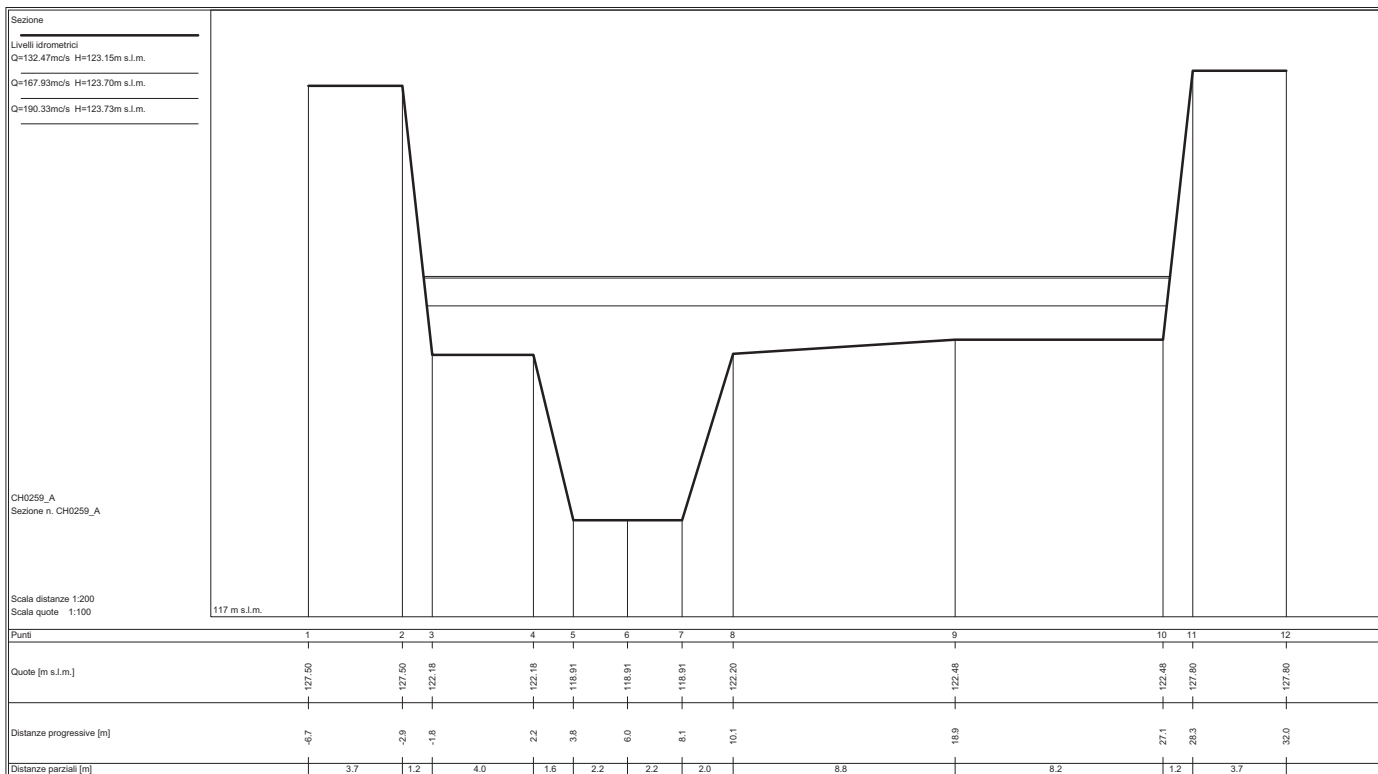


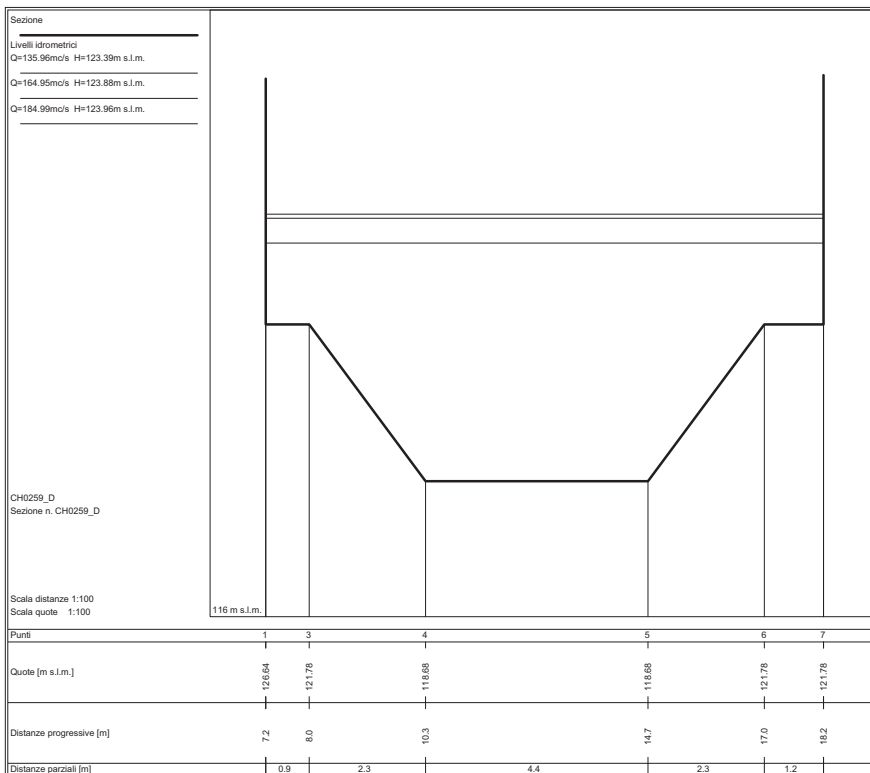
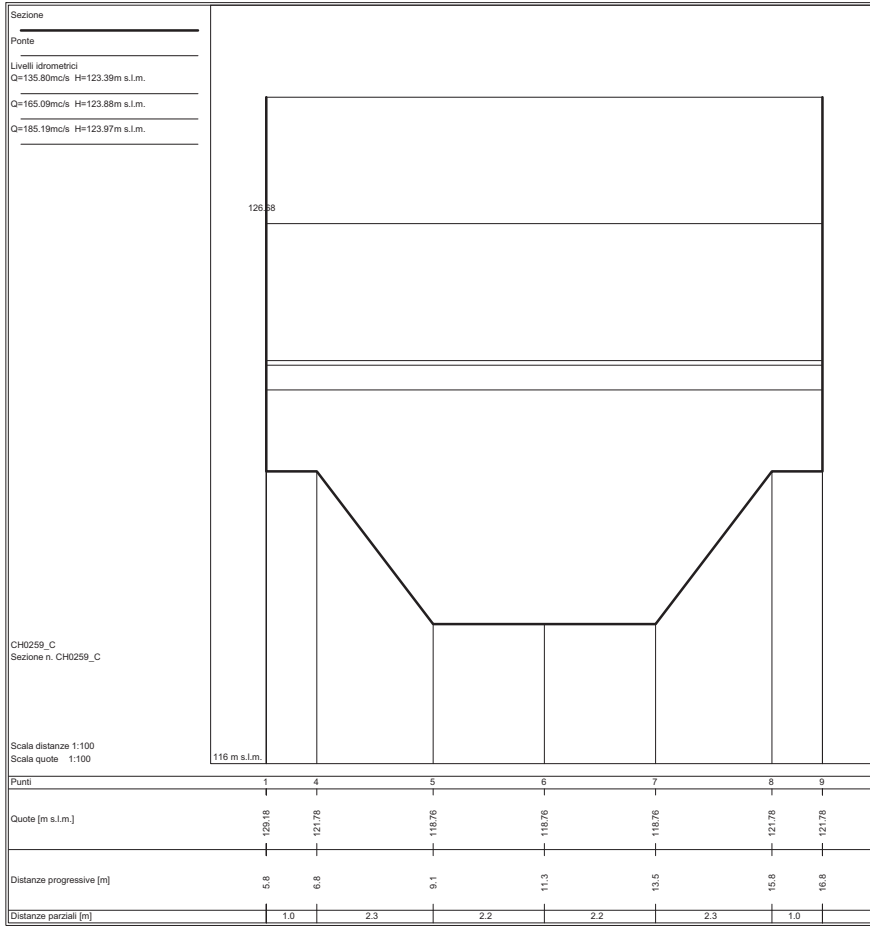


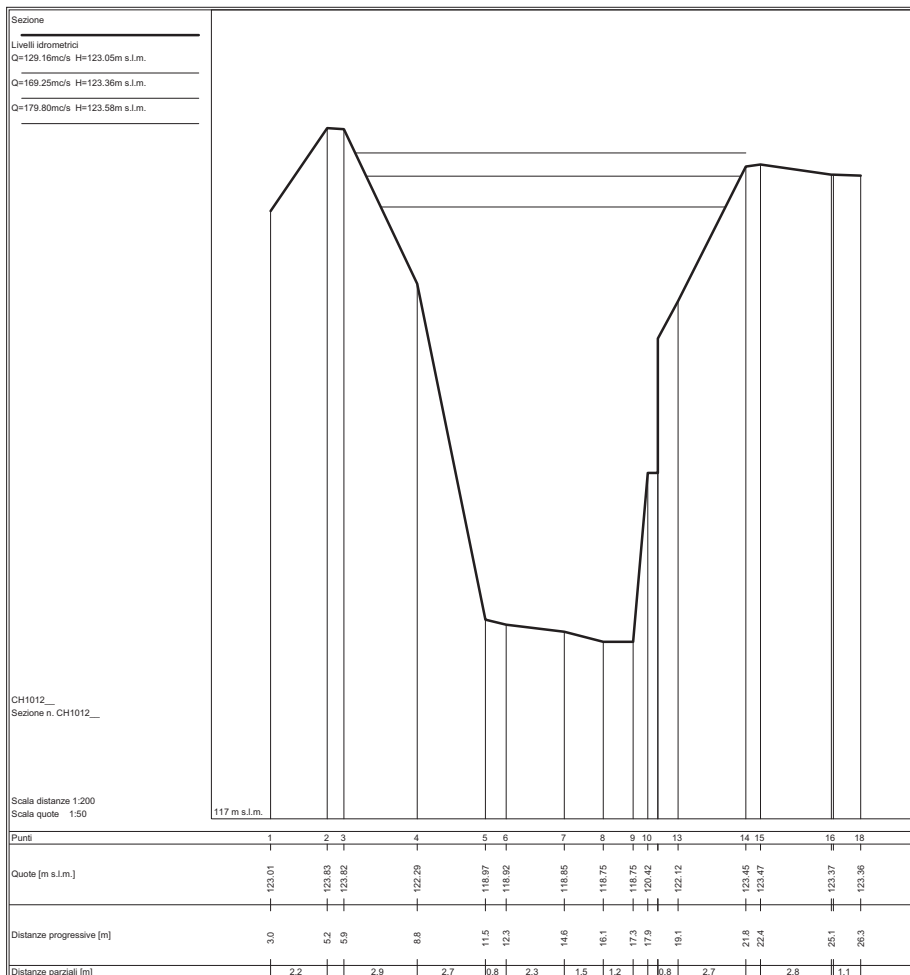
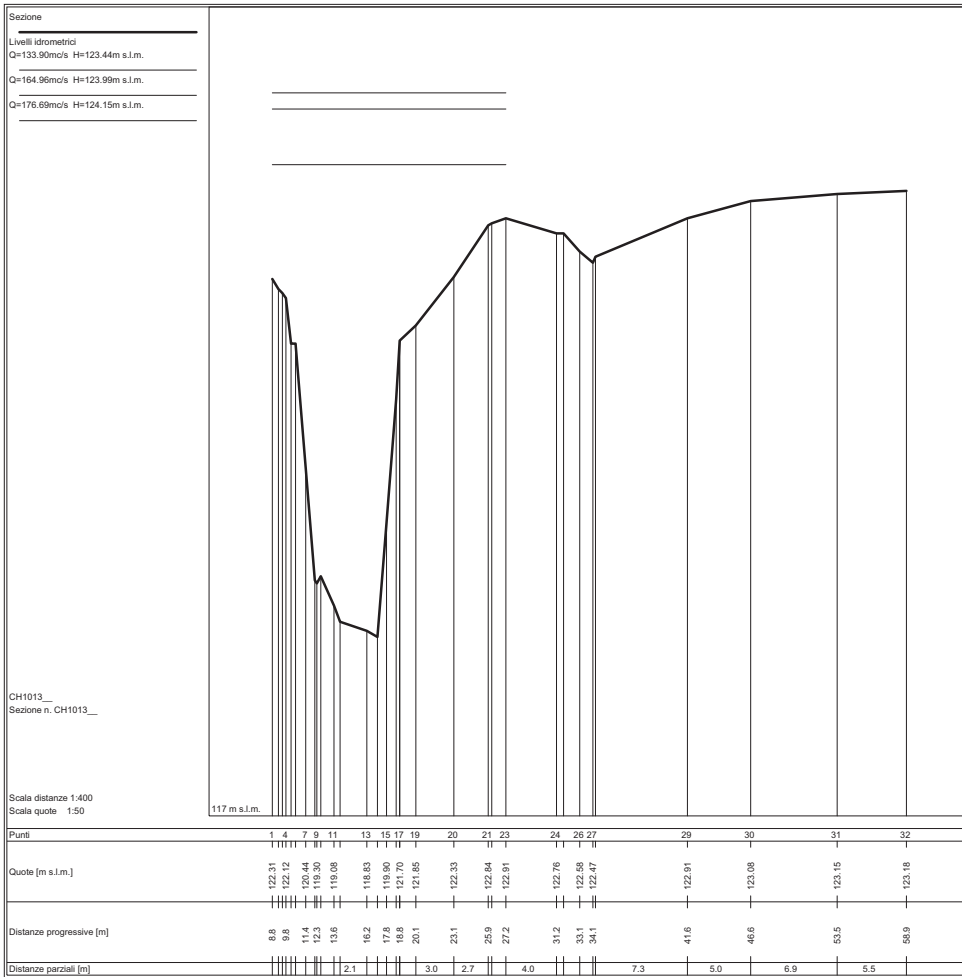


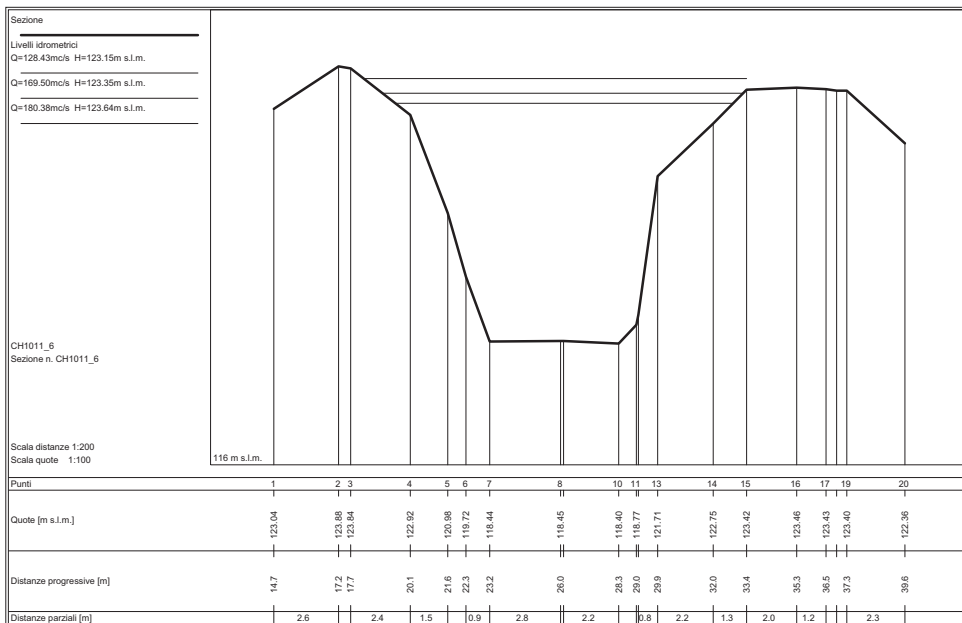
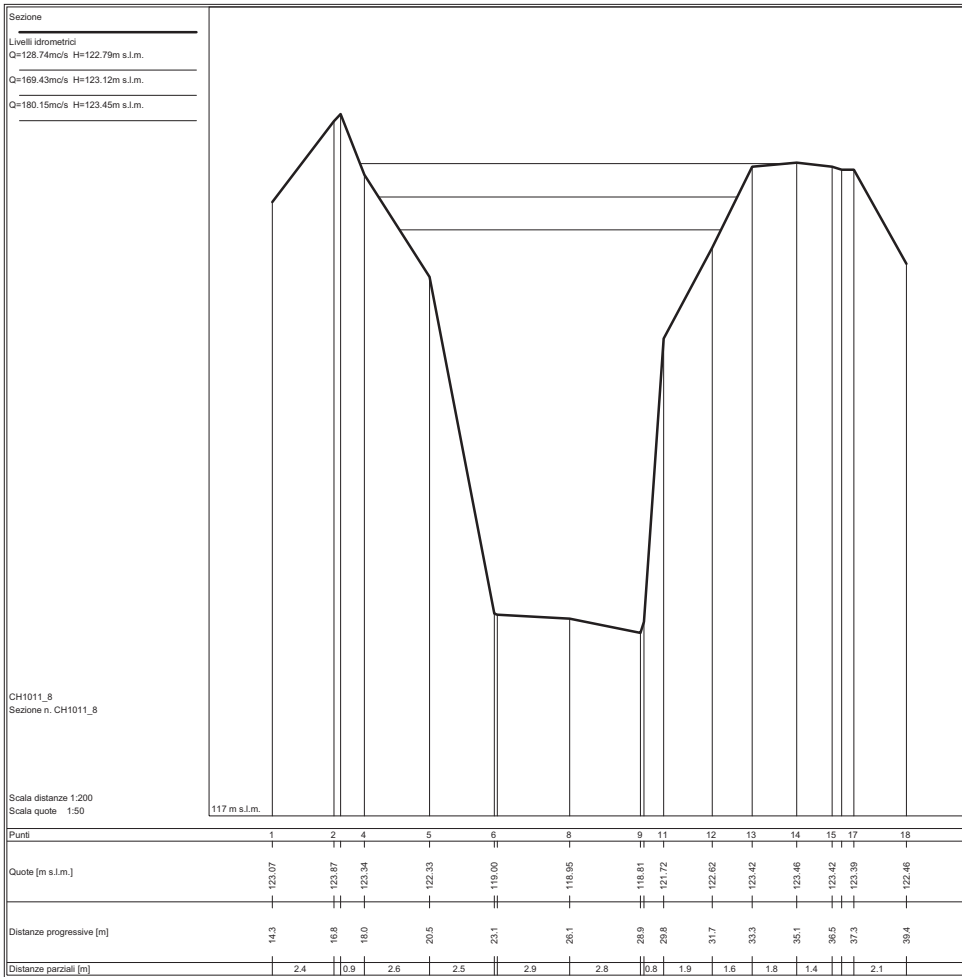


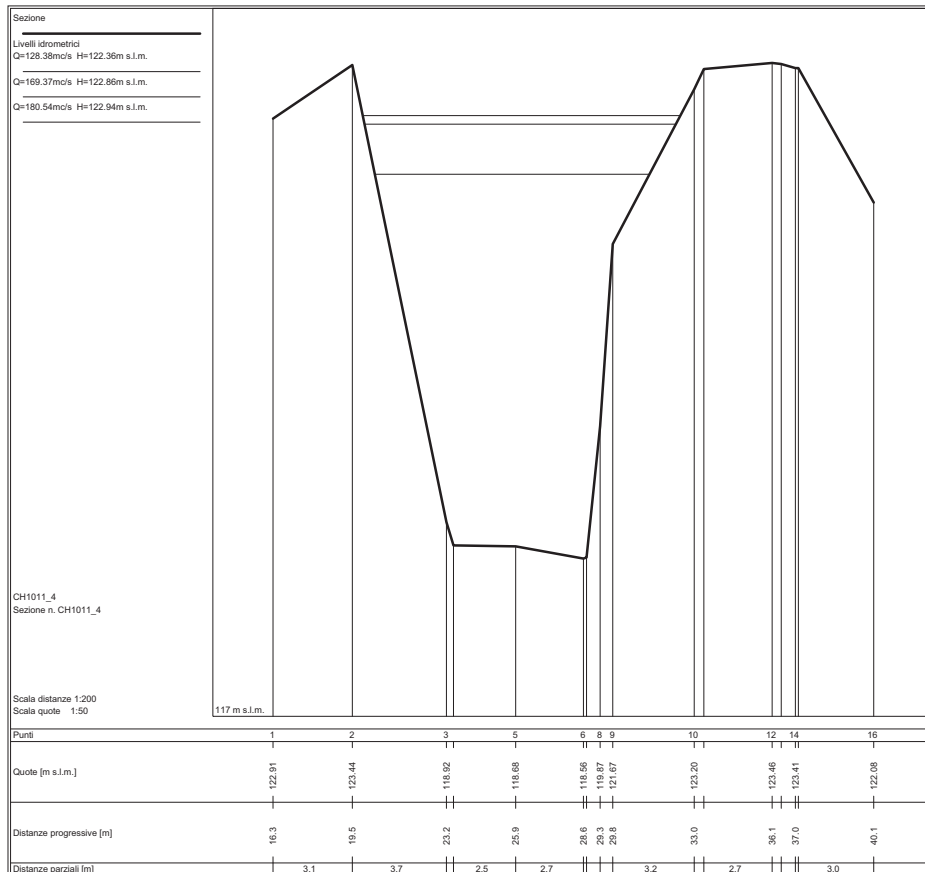
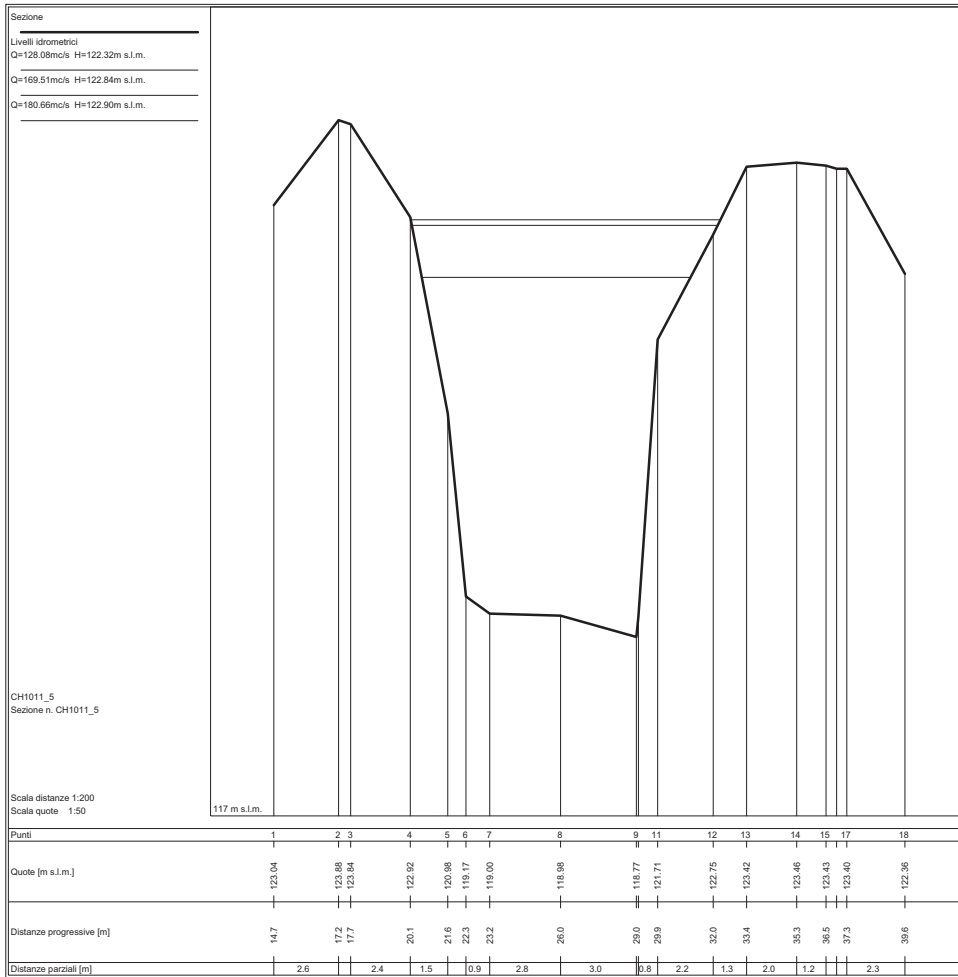


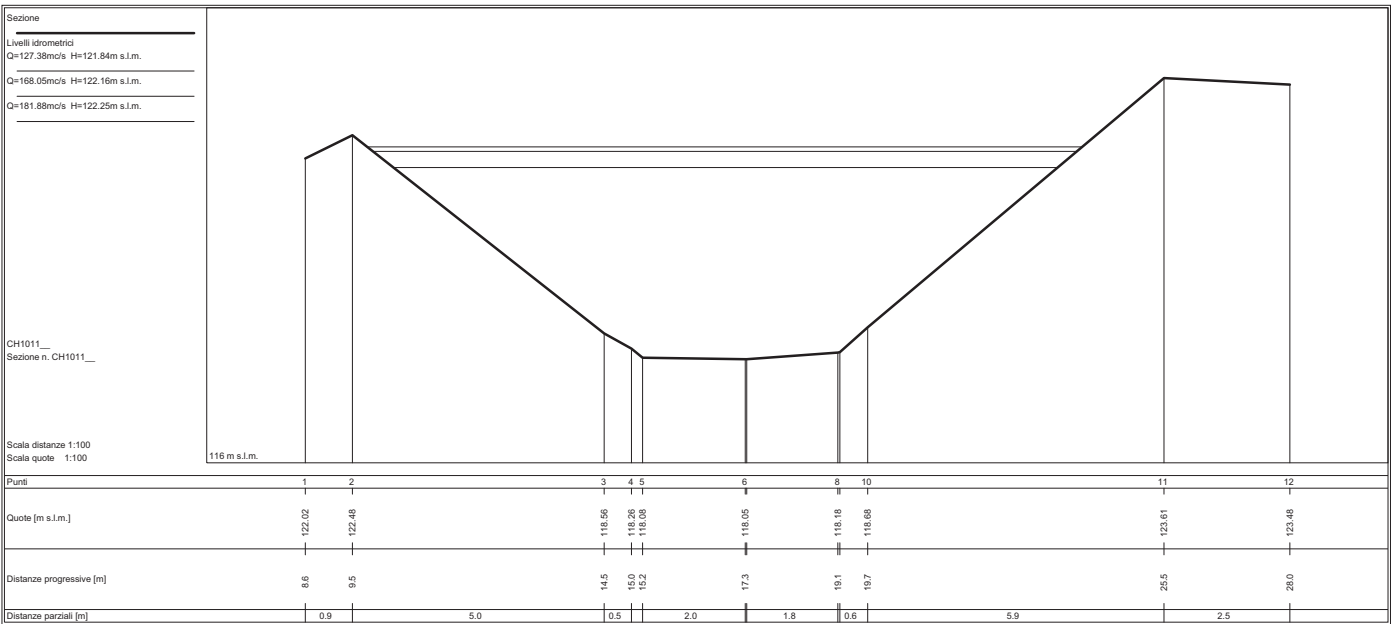
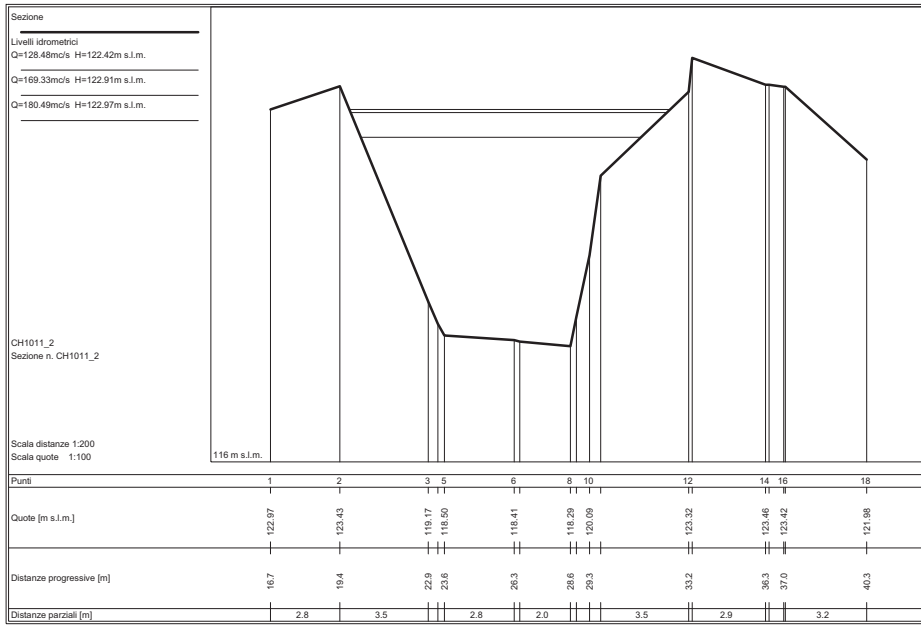


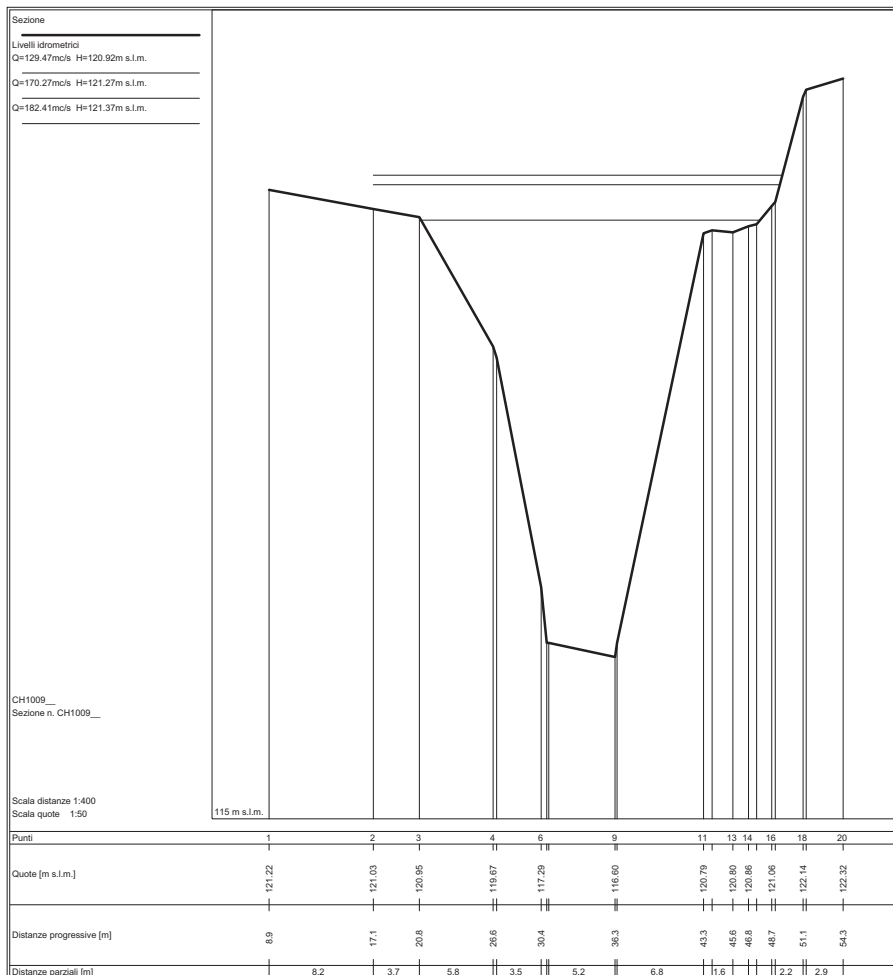
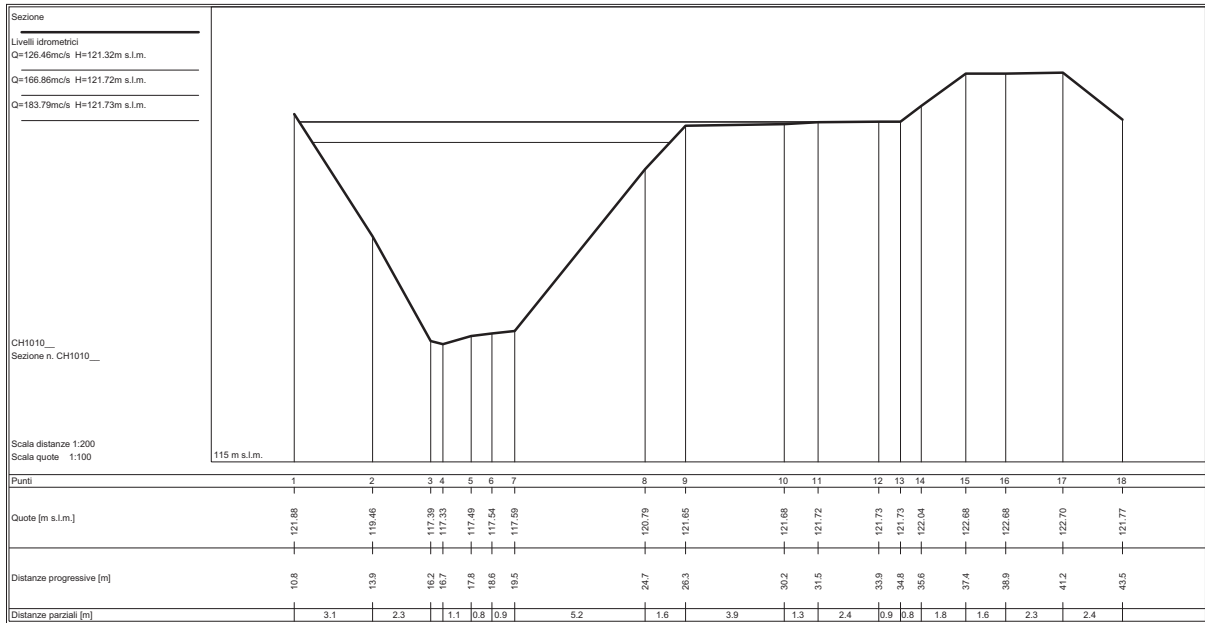


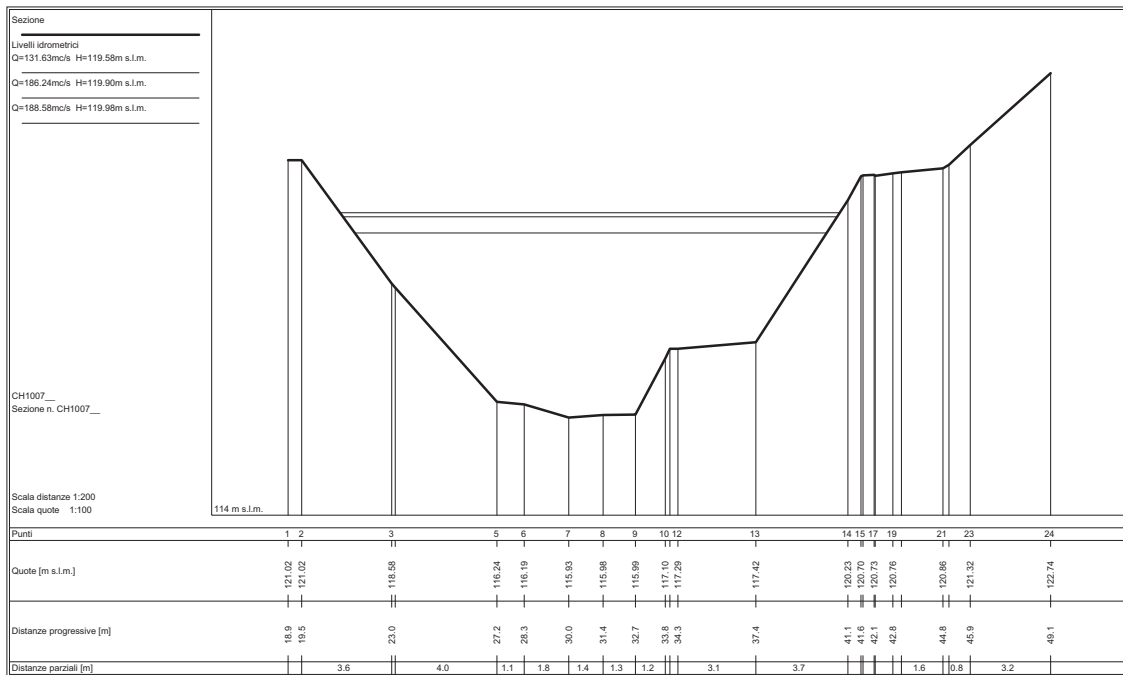
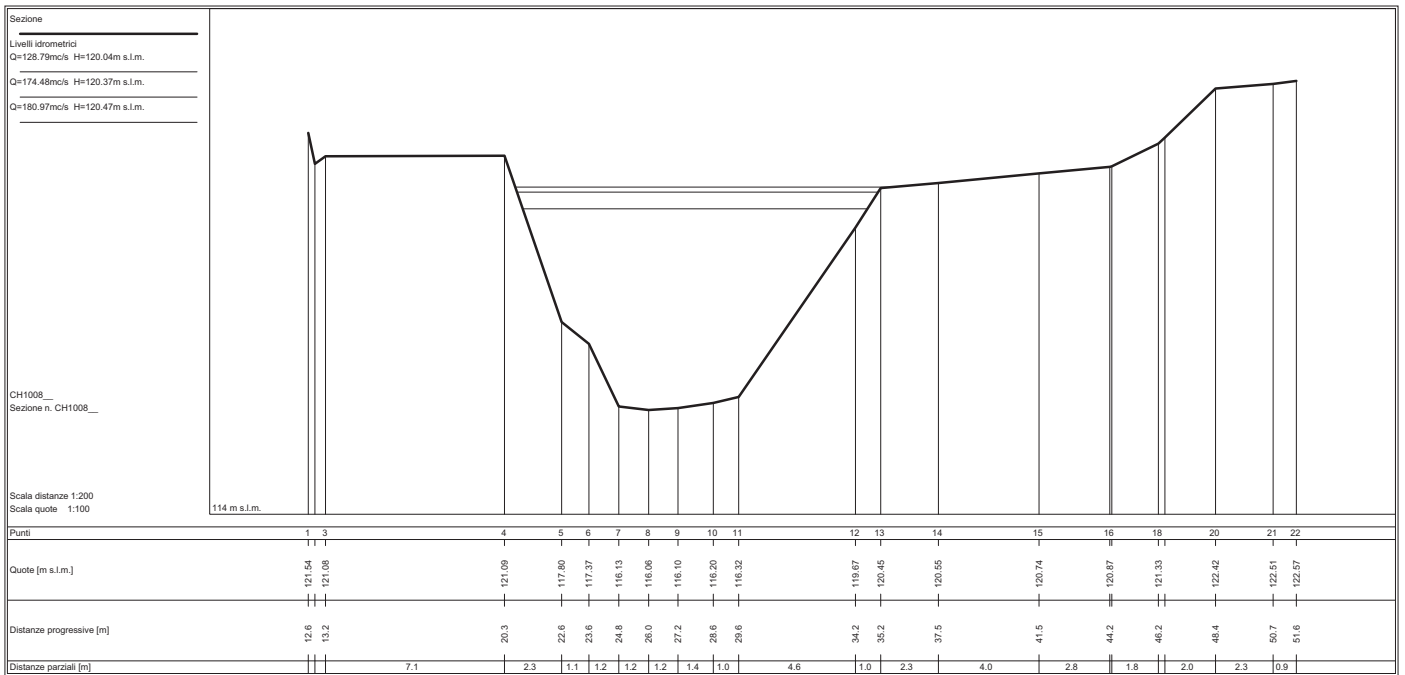


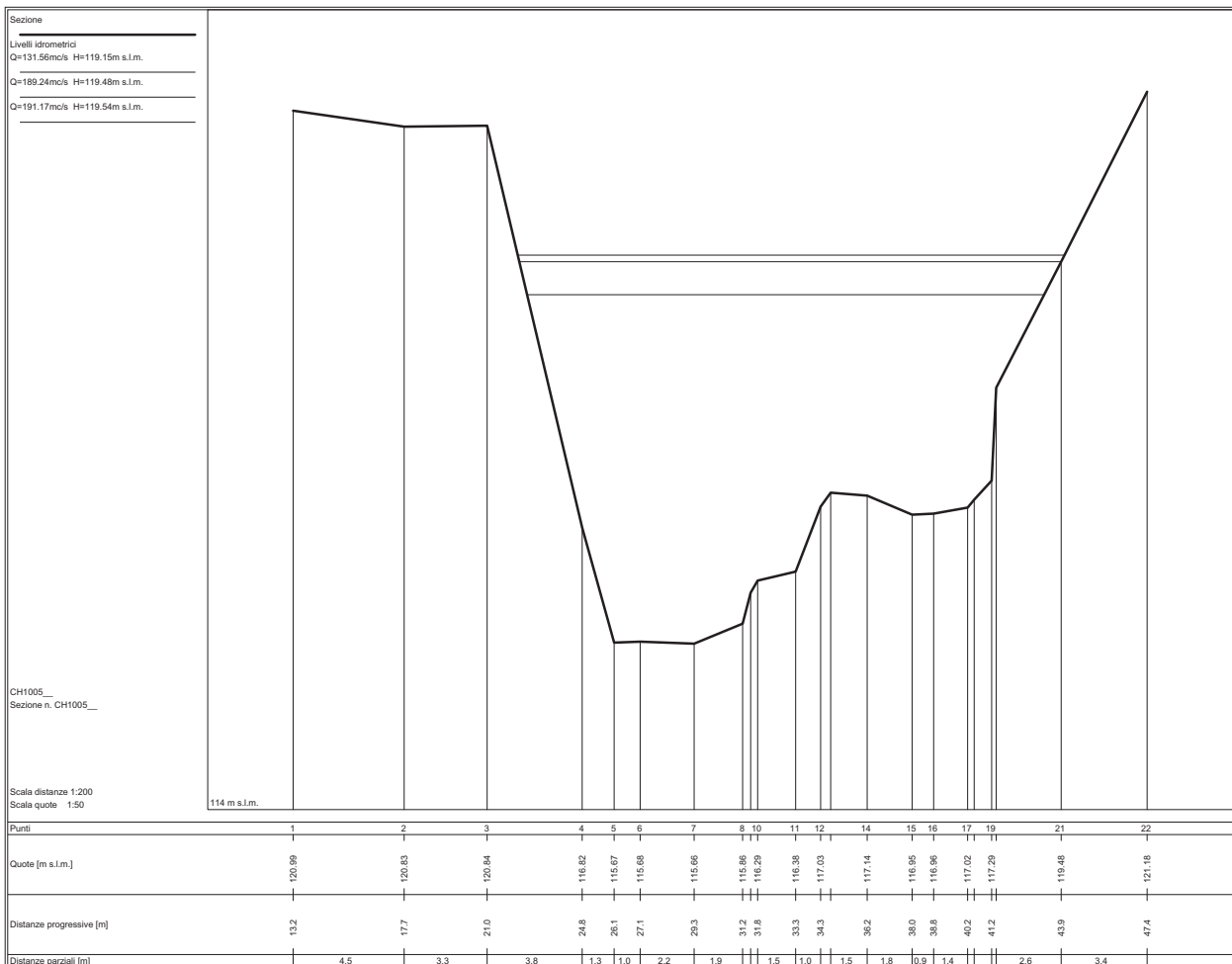
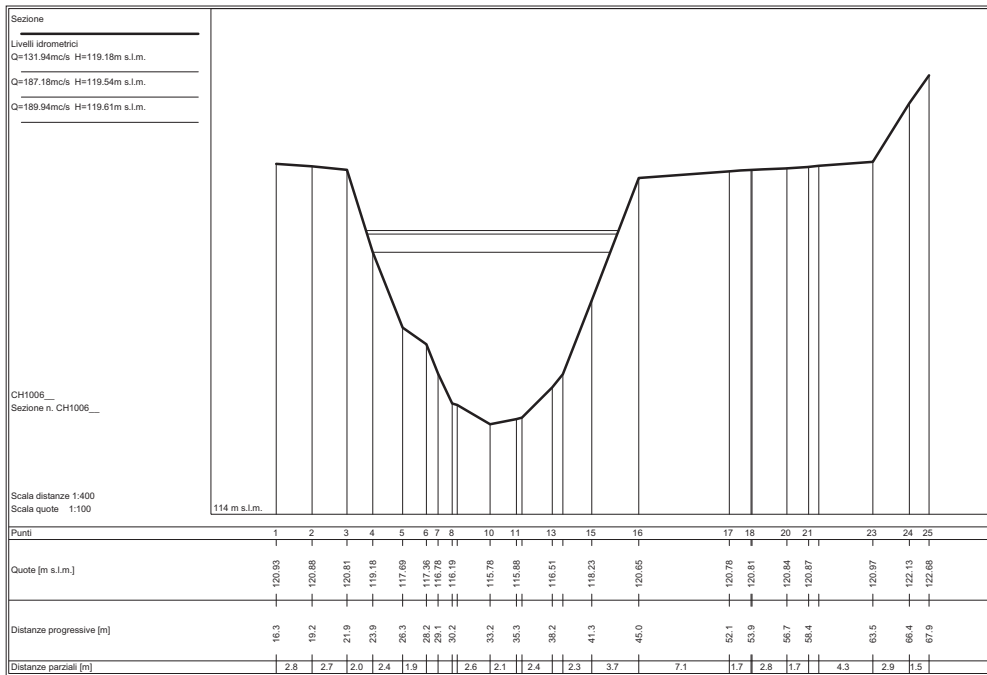


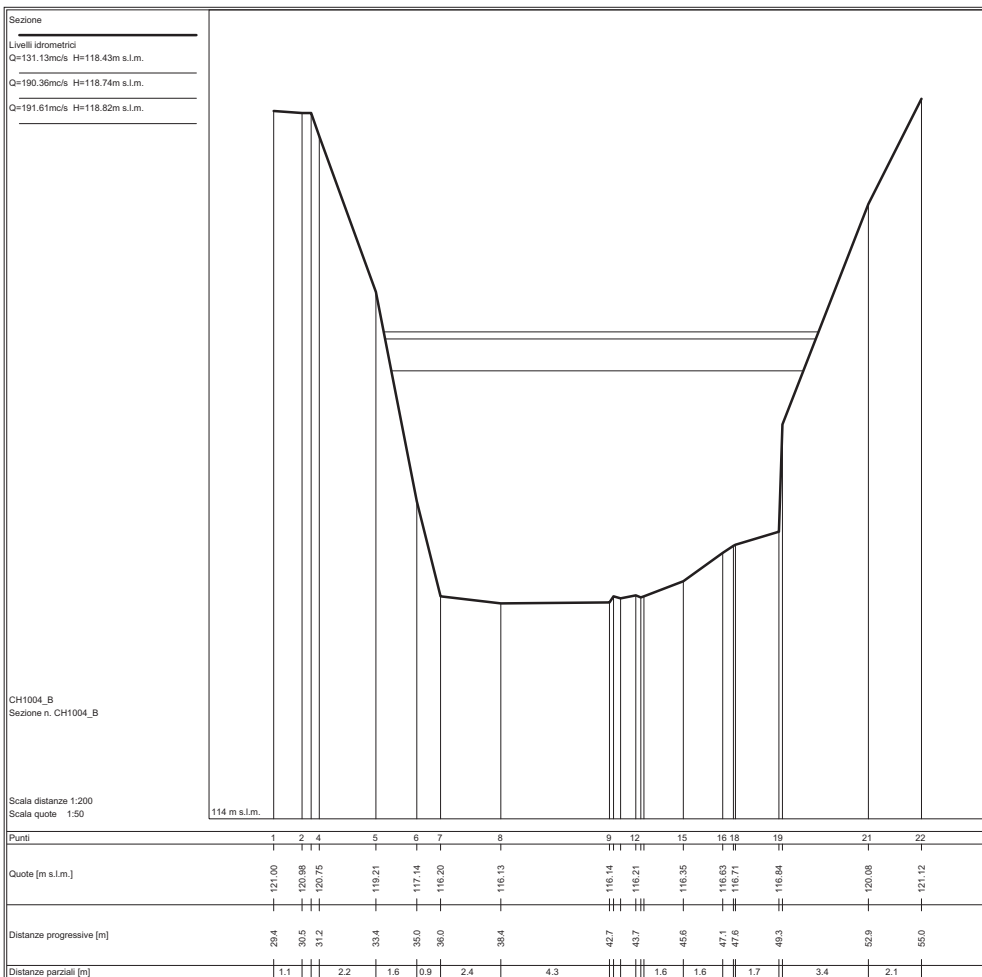
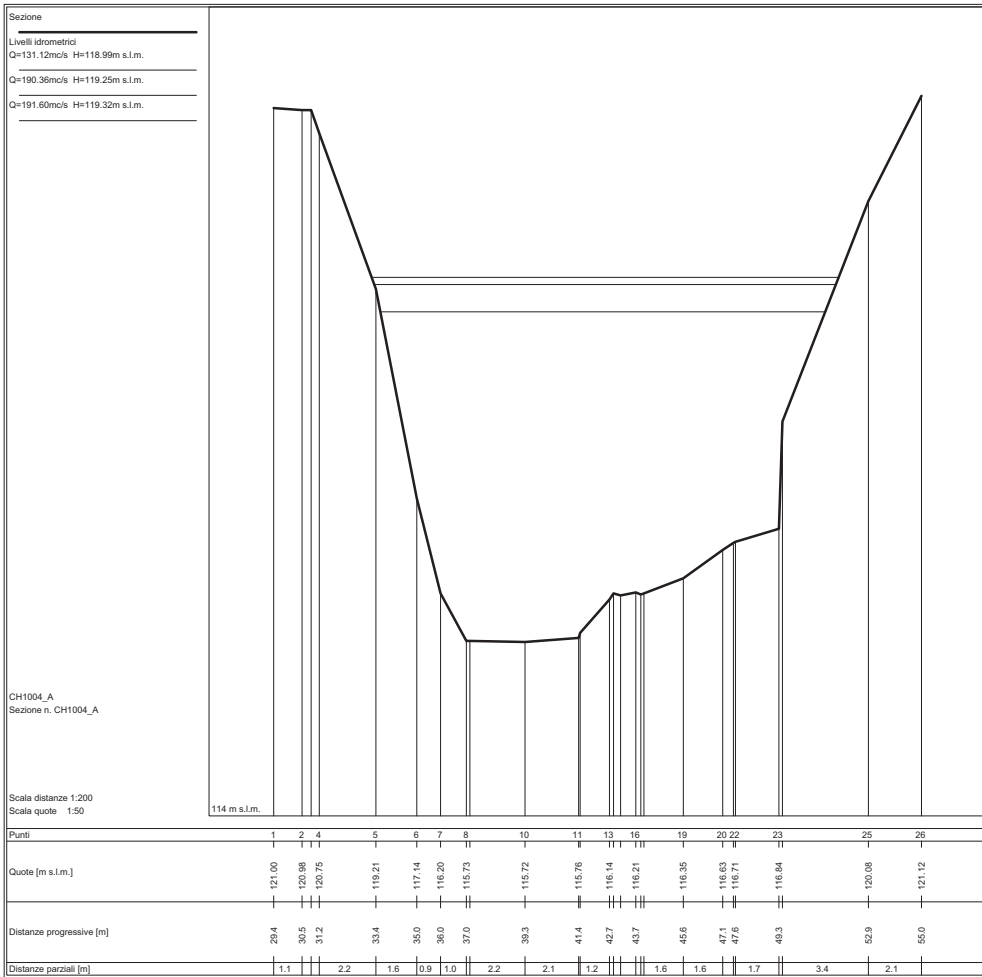


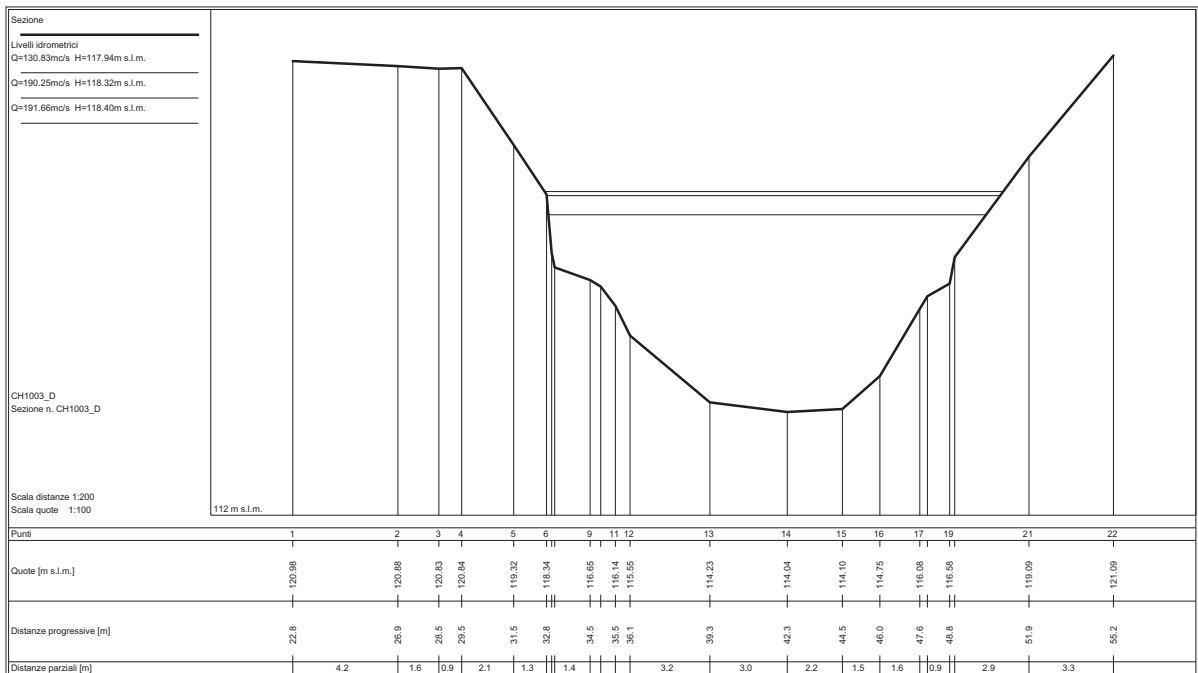
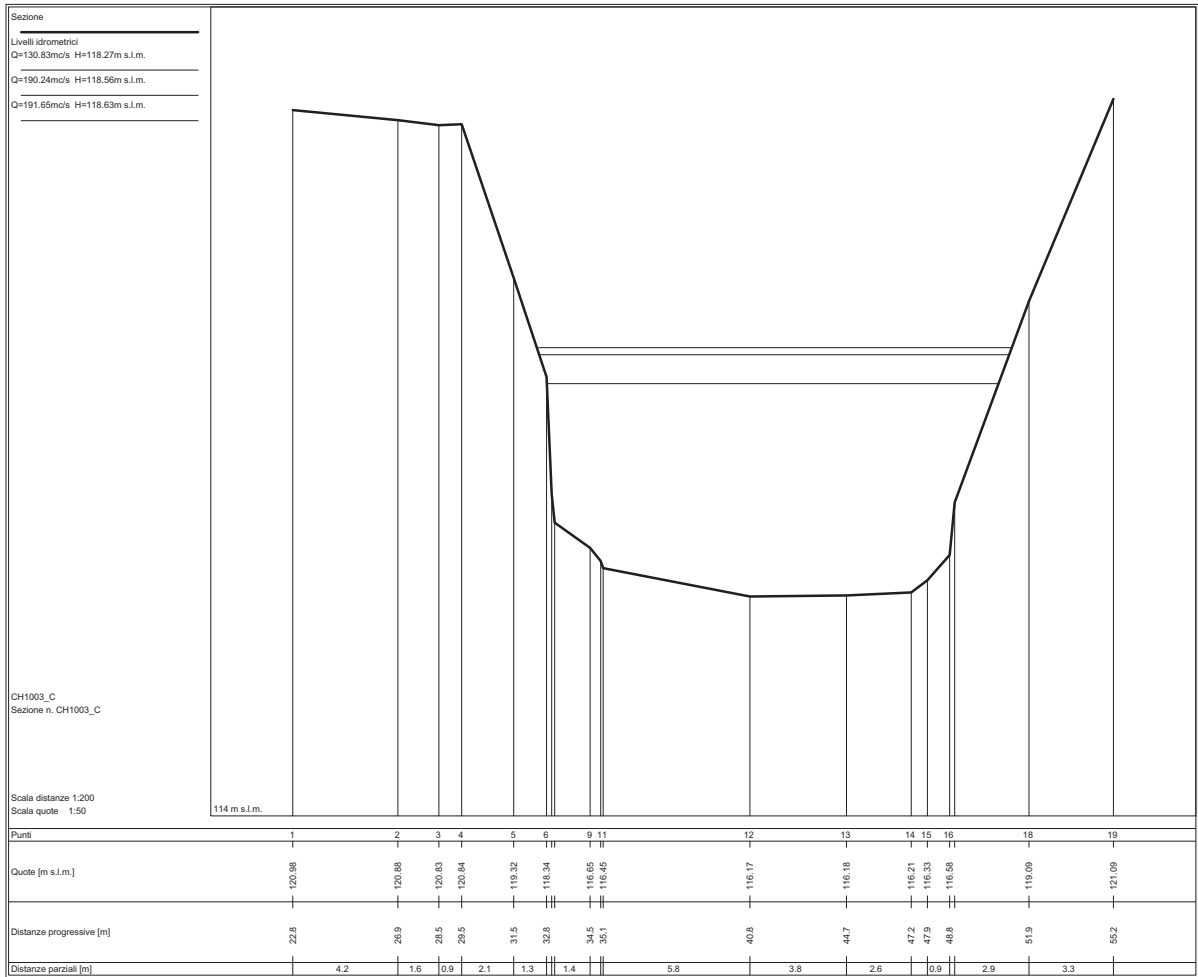


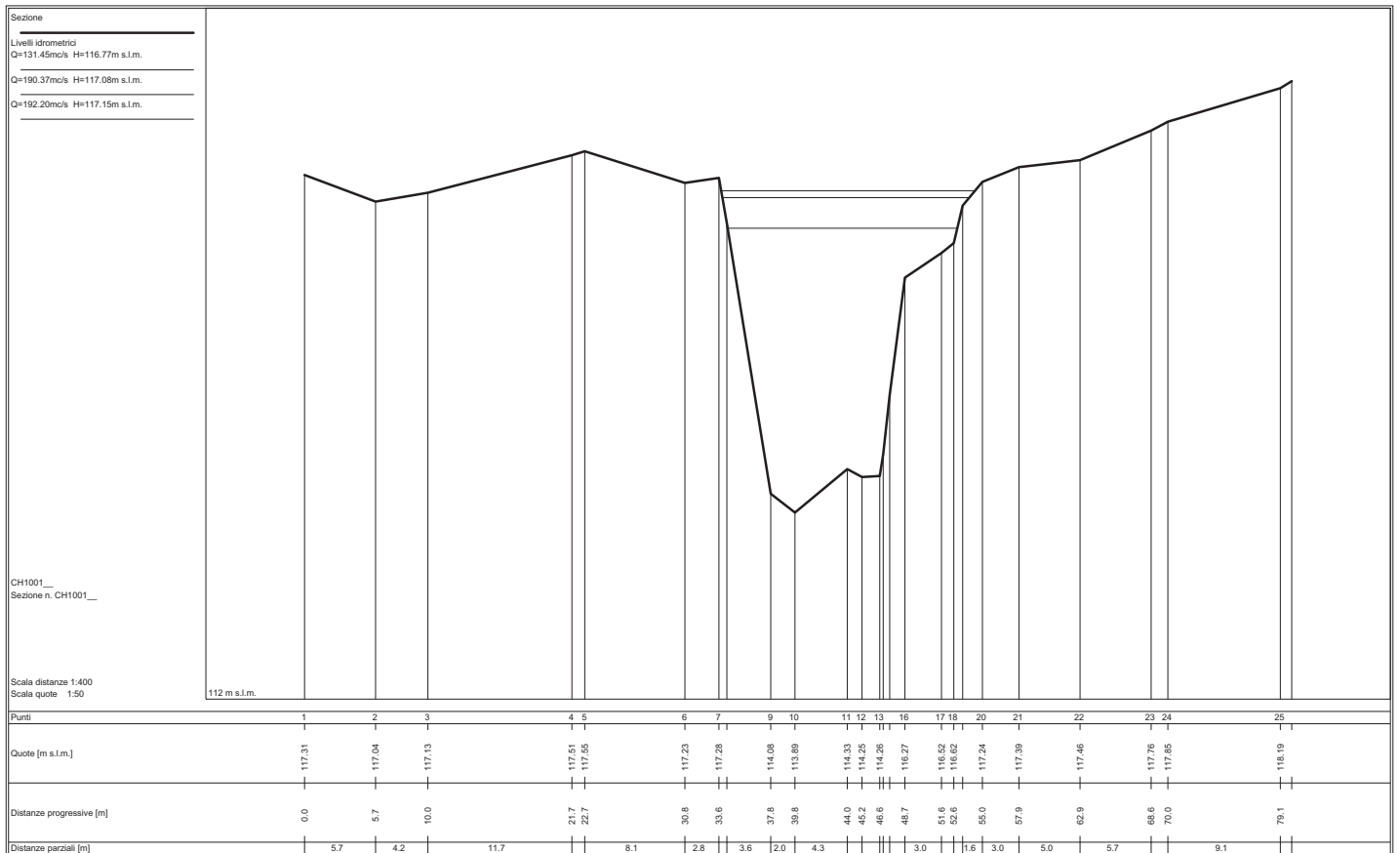
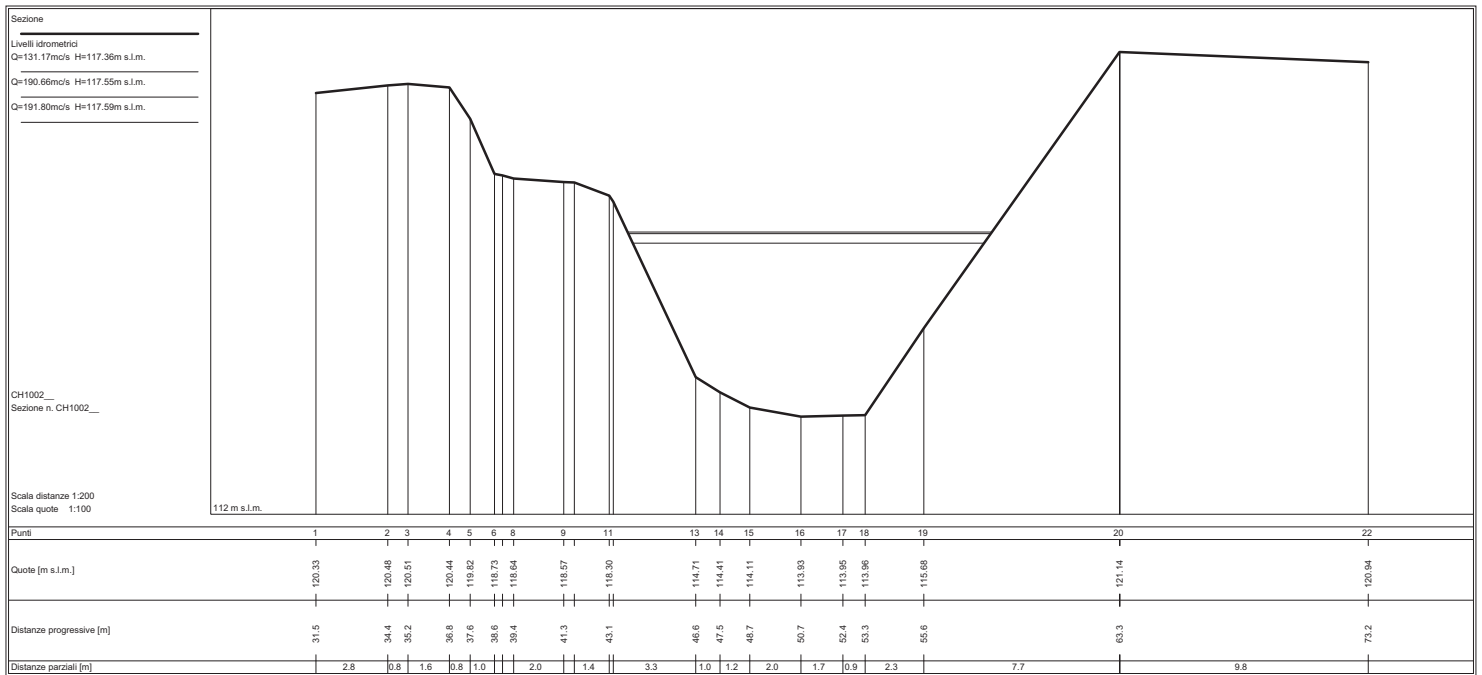






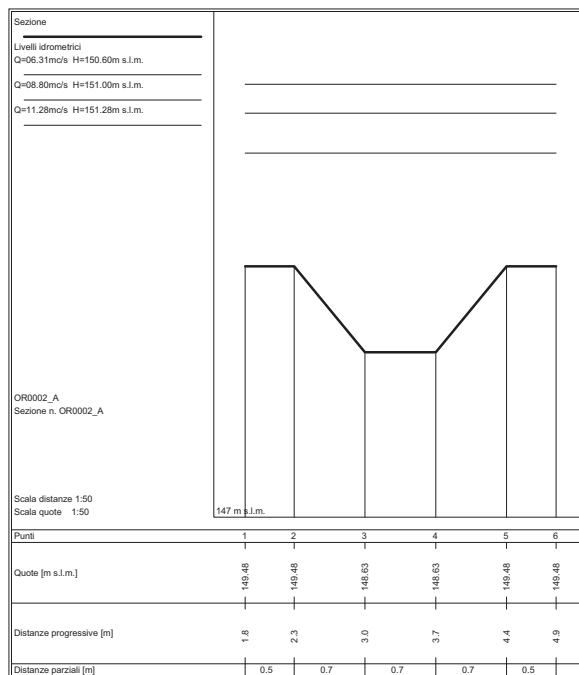
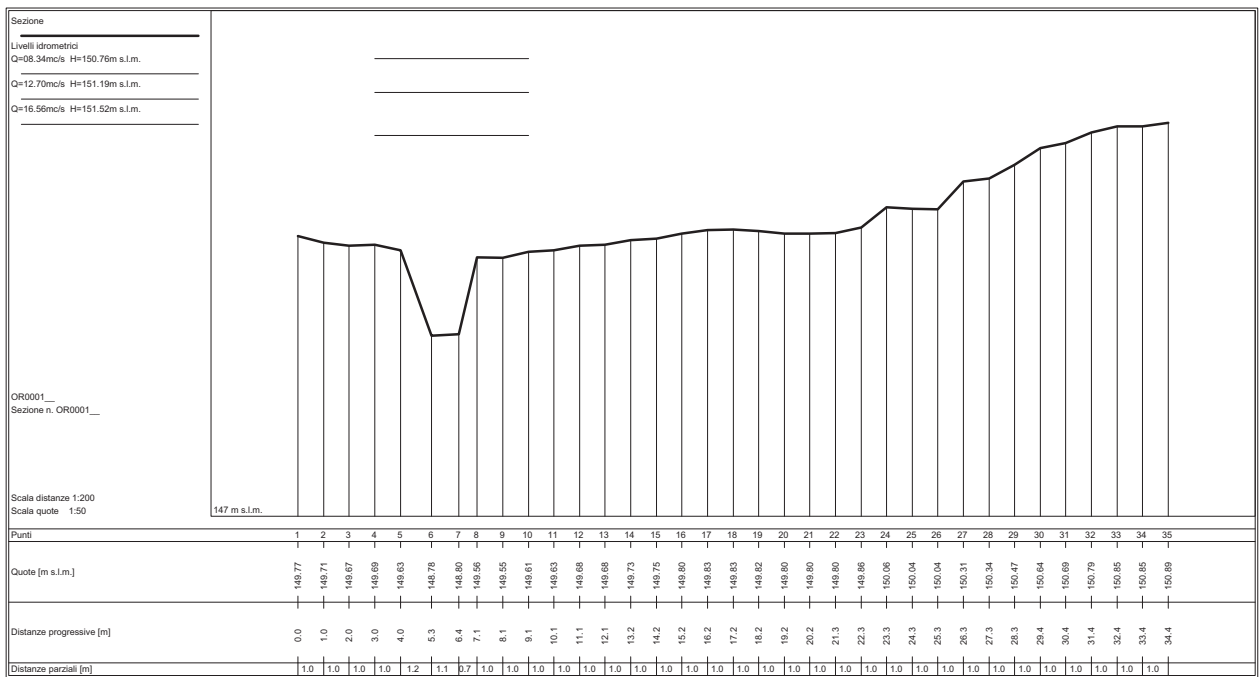


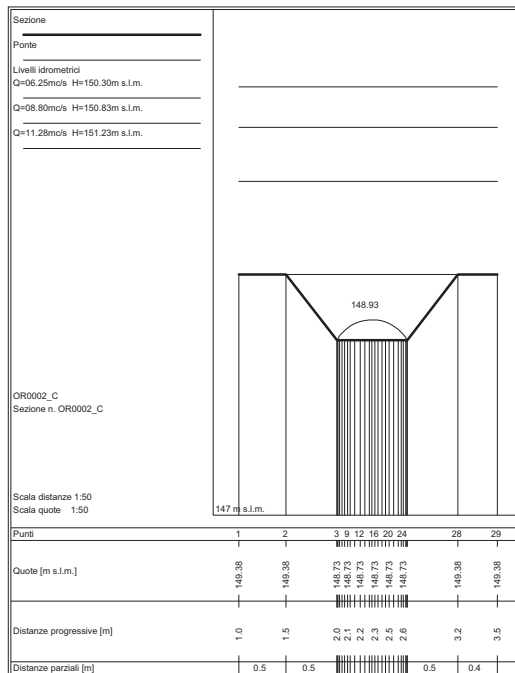
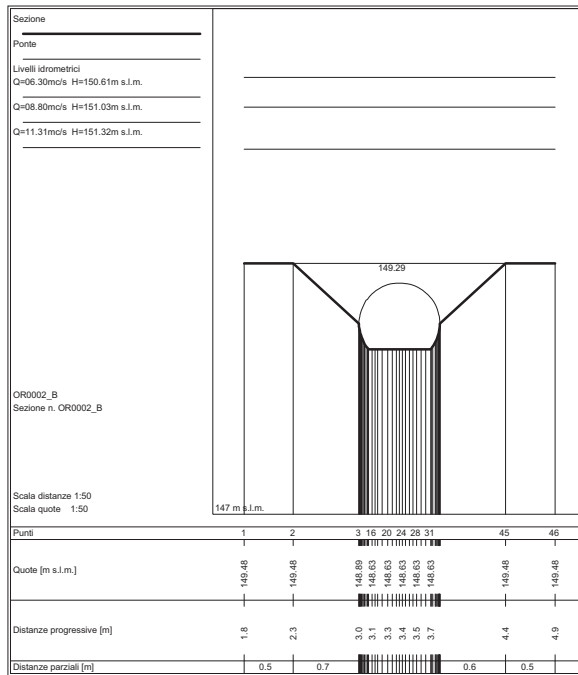


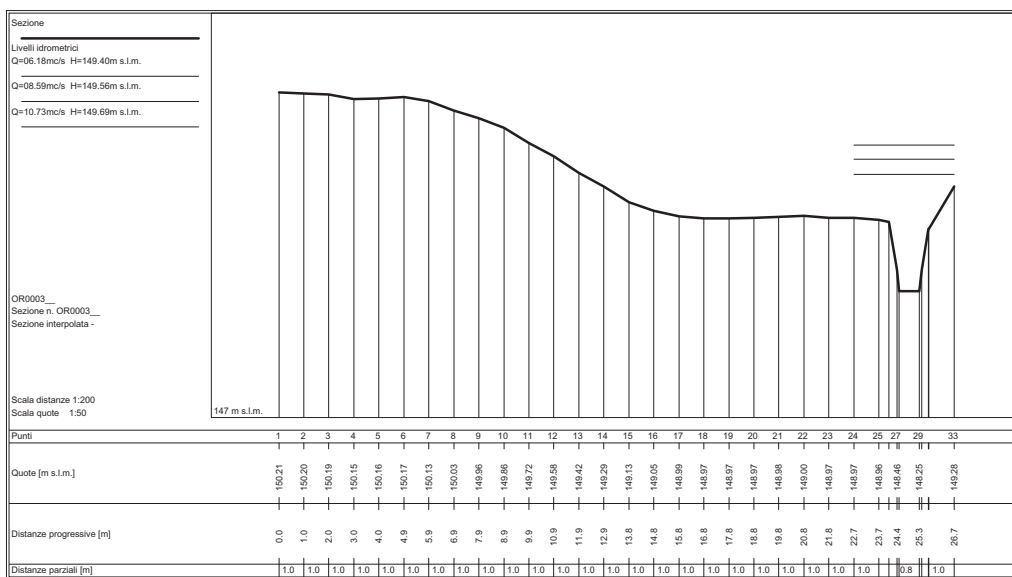



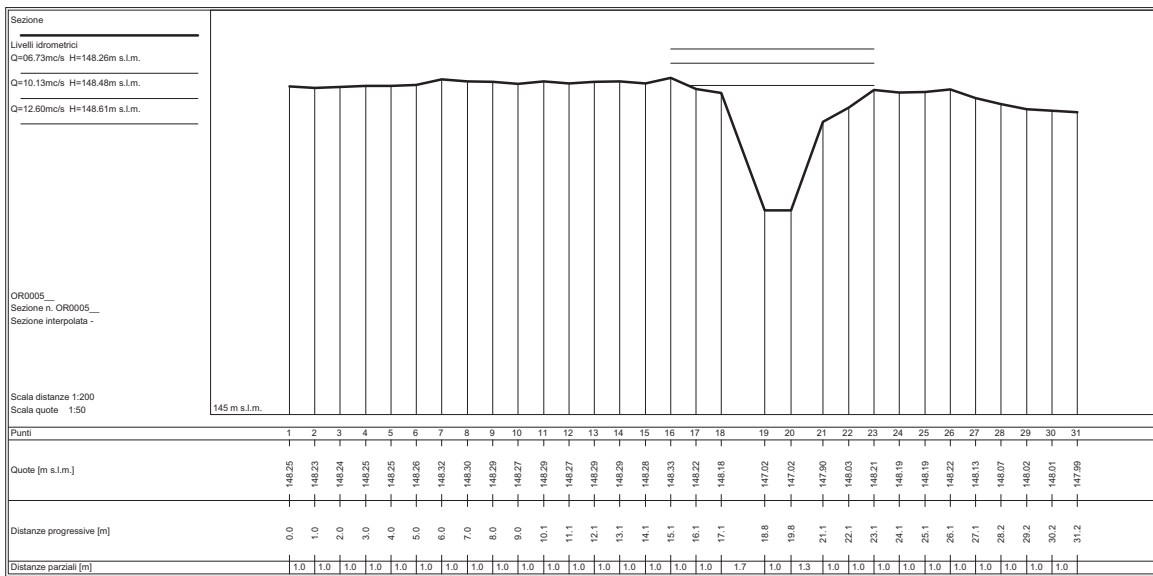
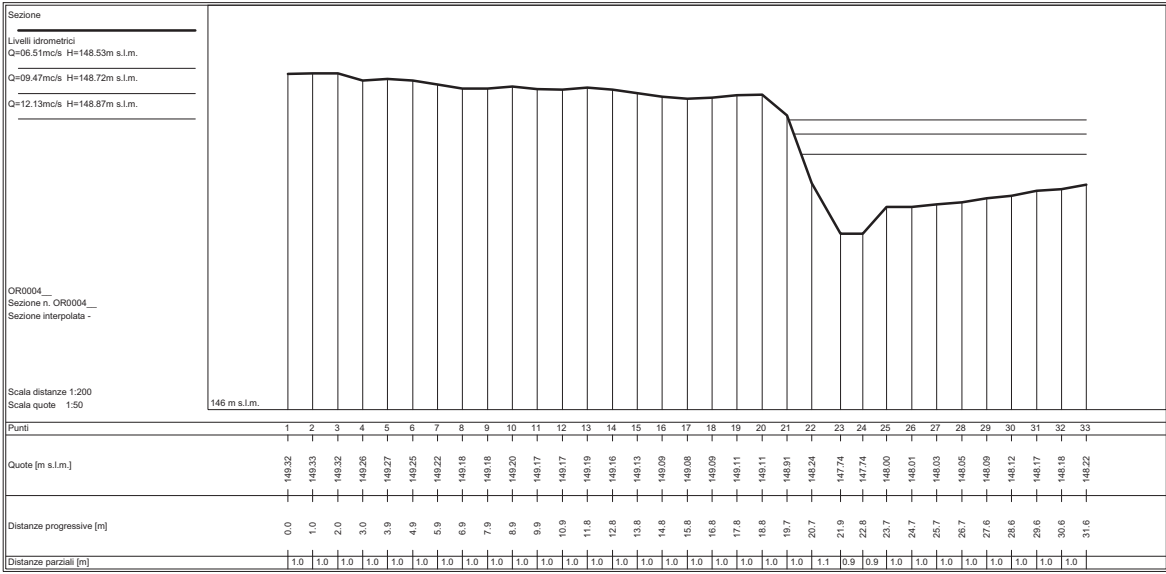
STATO ATTUALE

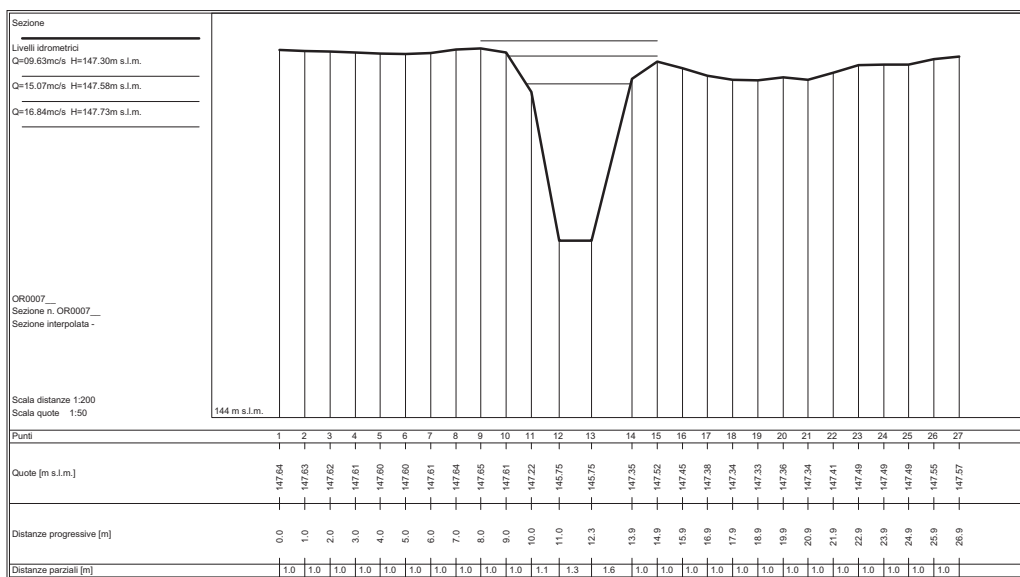
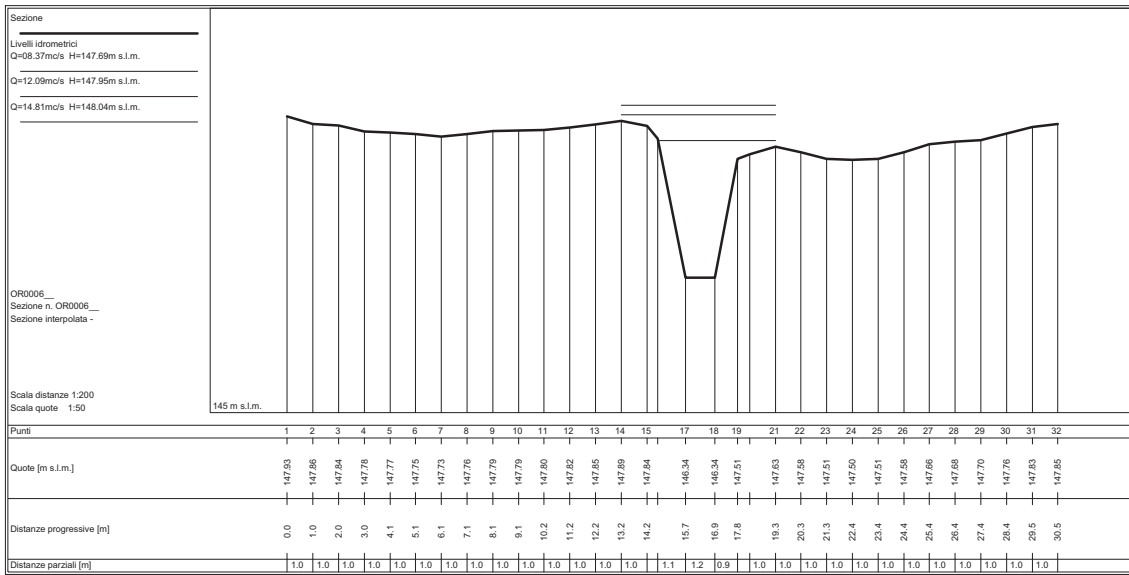
Sezioni fluviali 05 - RICCHI – Orecchie

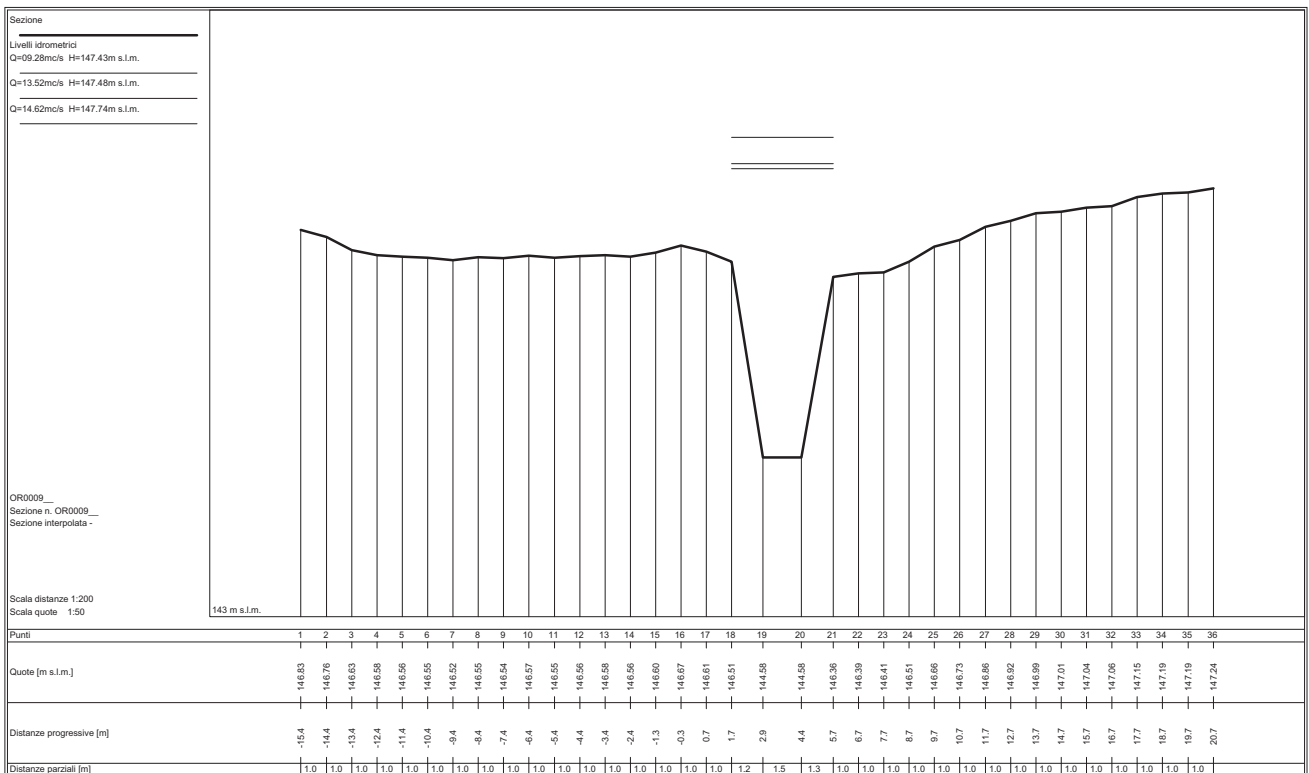
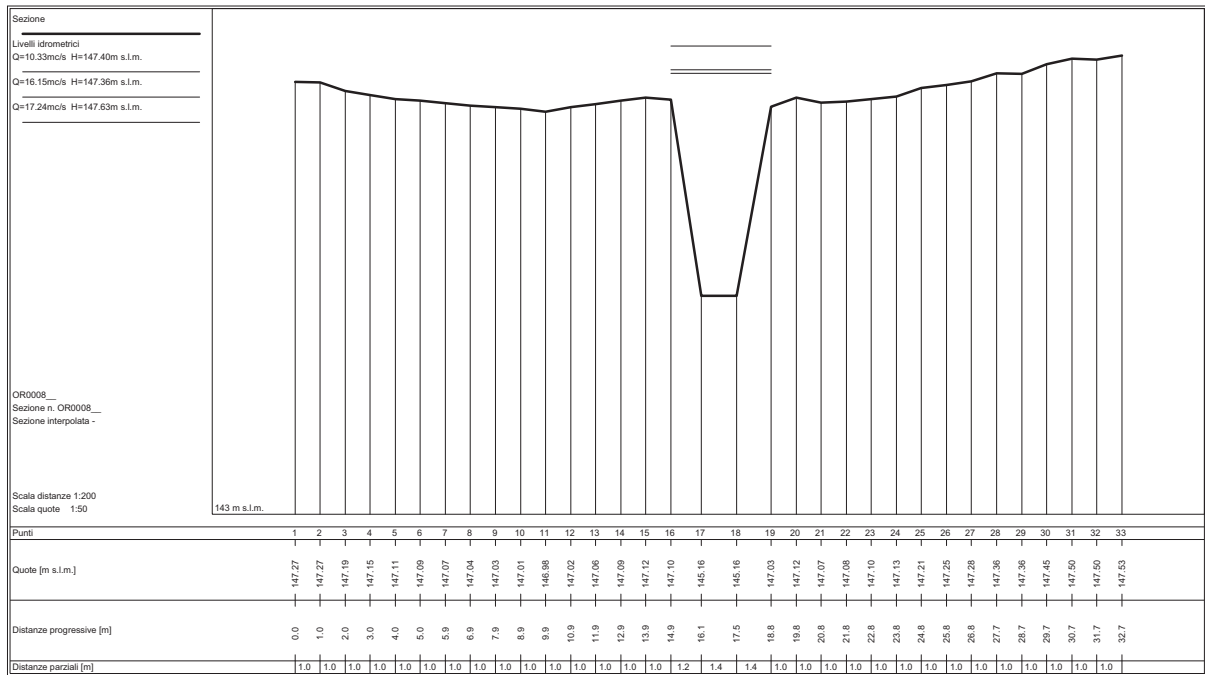


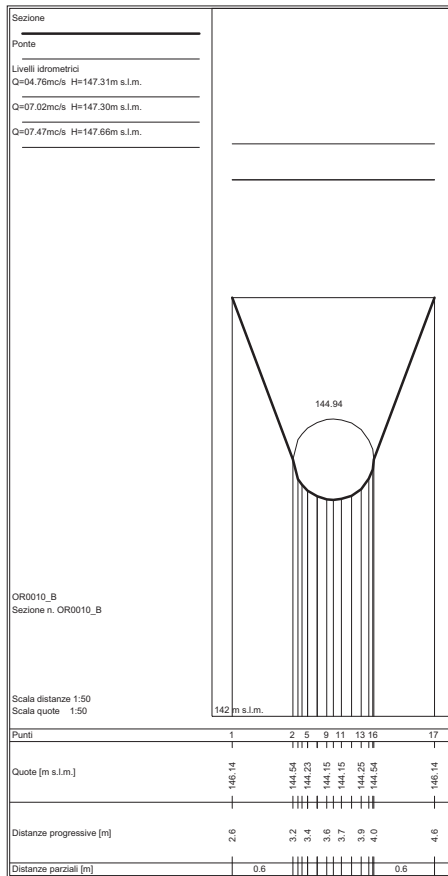
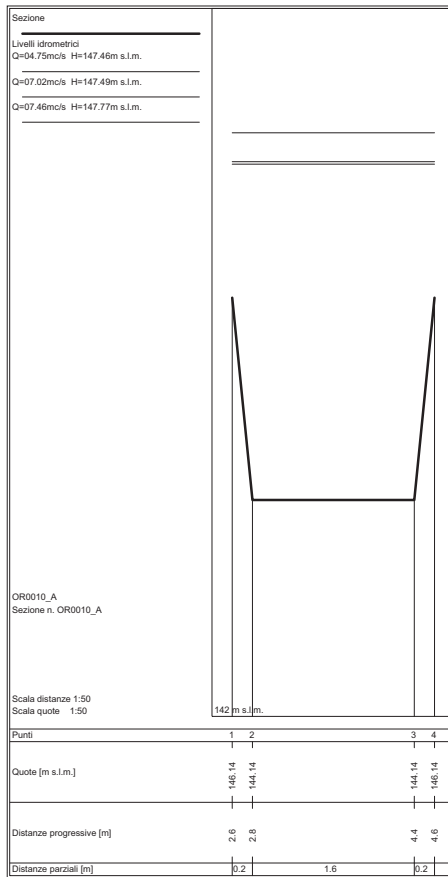


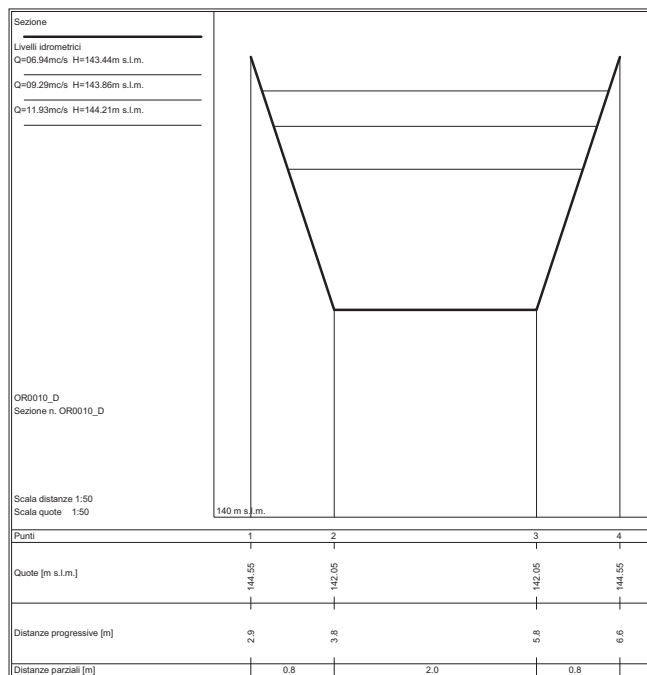
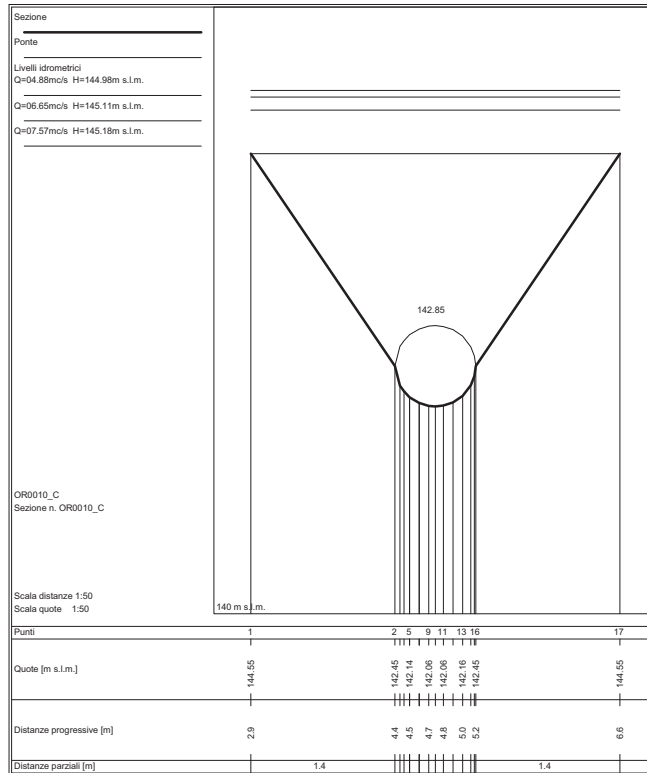


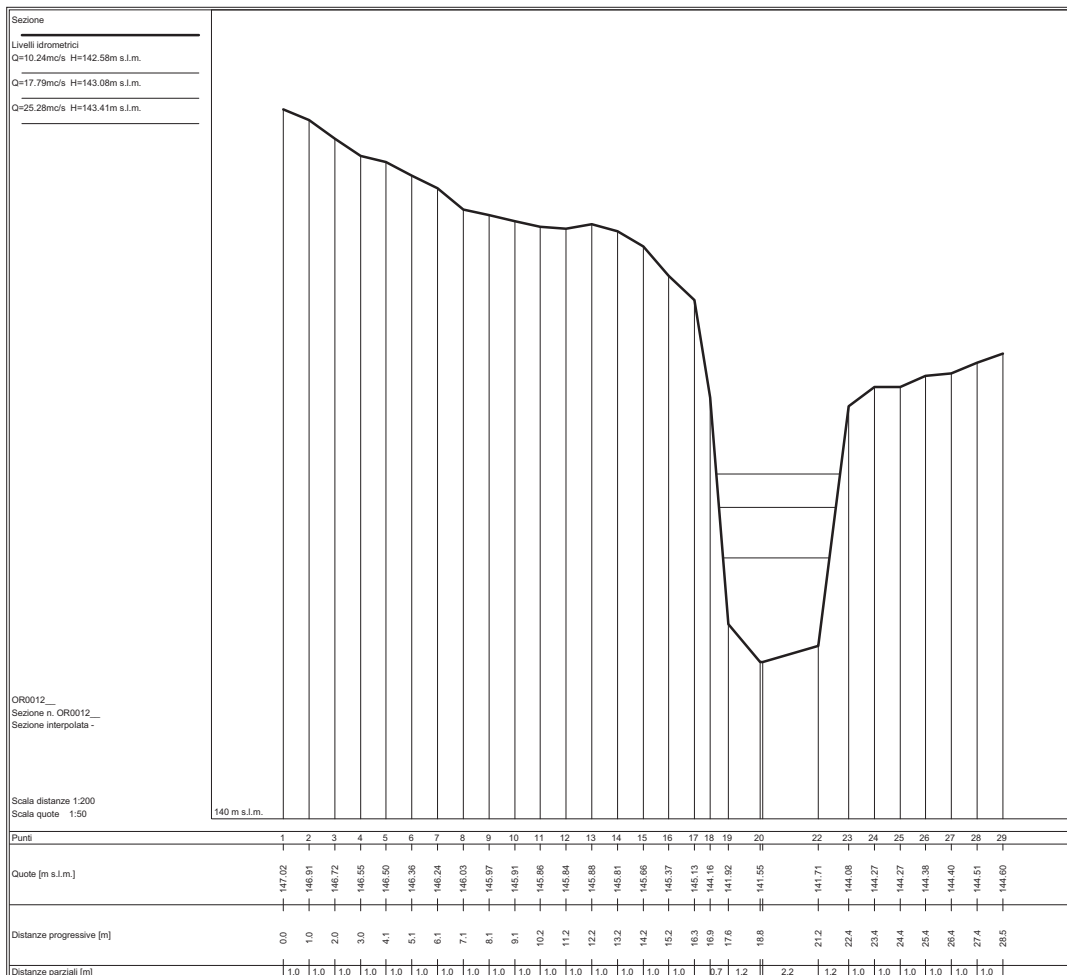
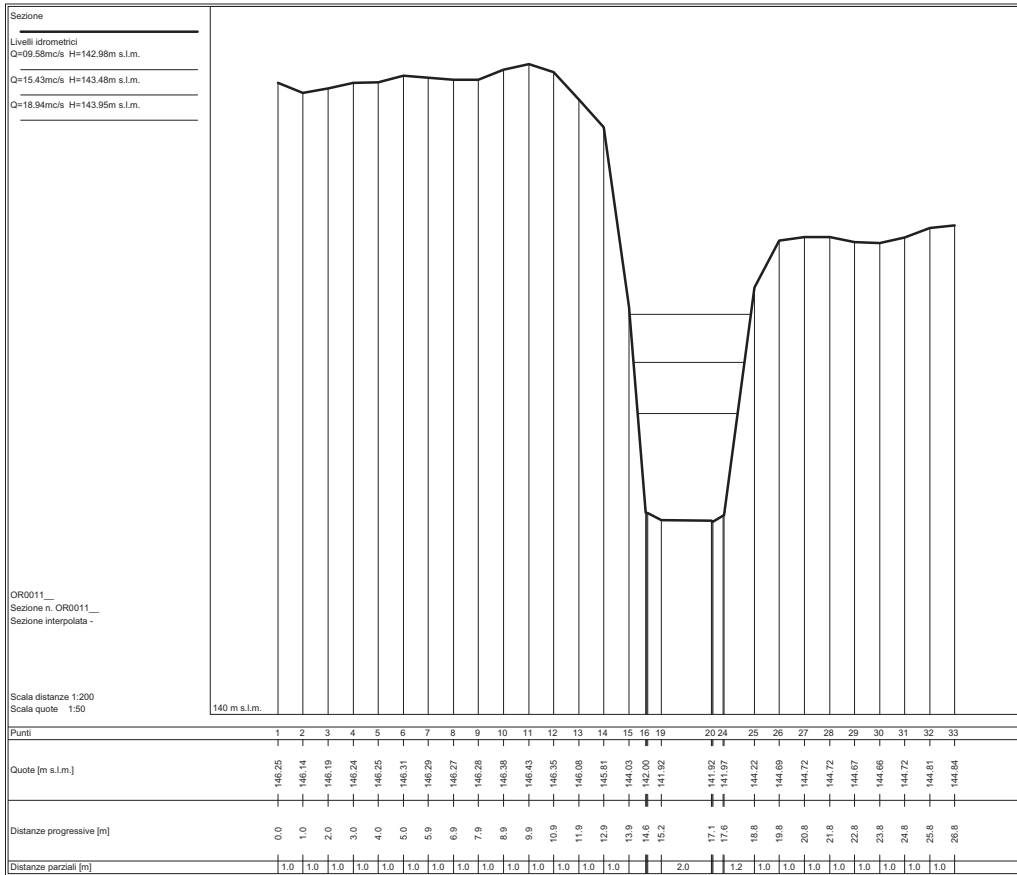


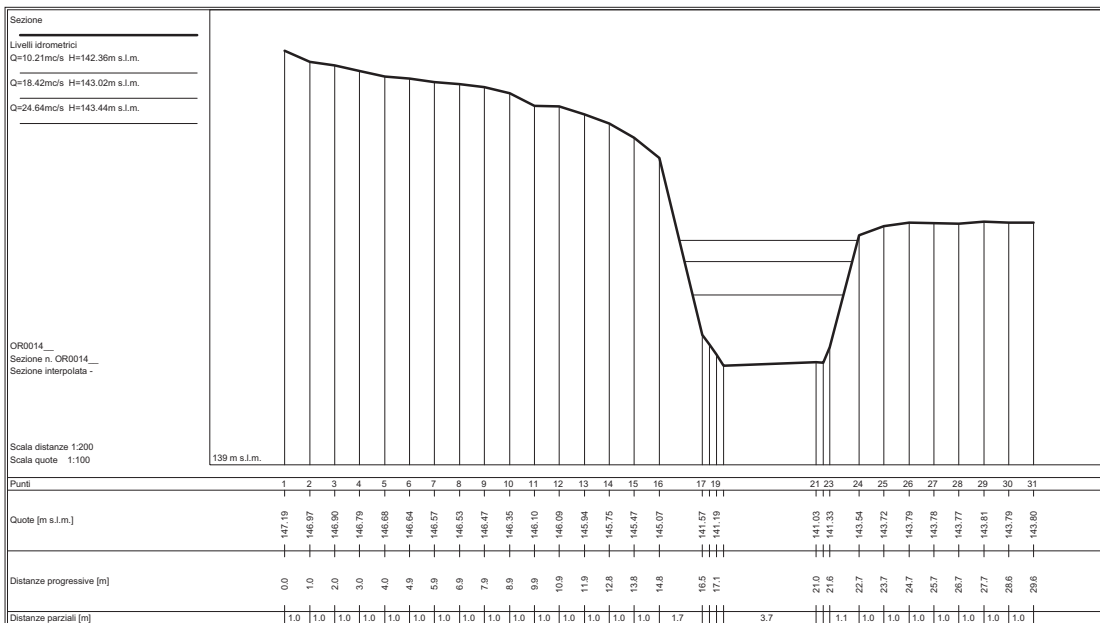
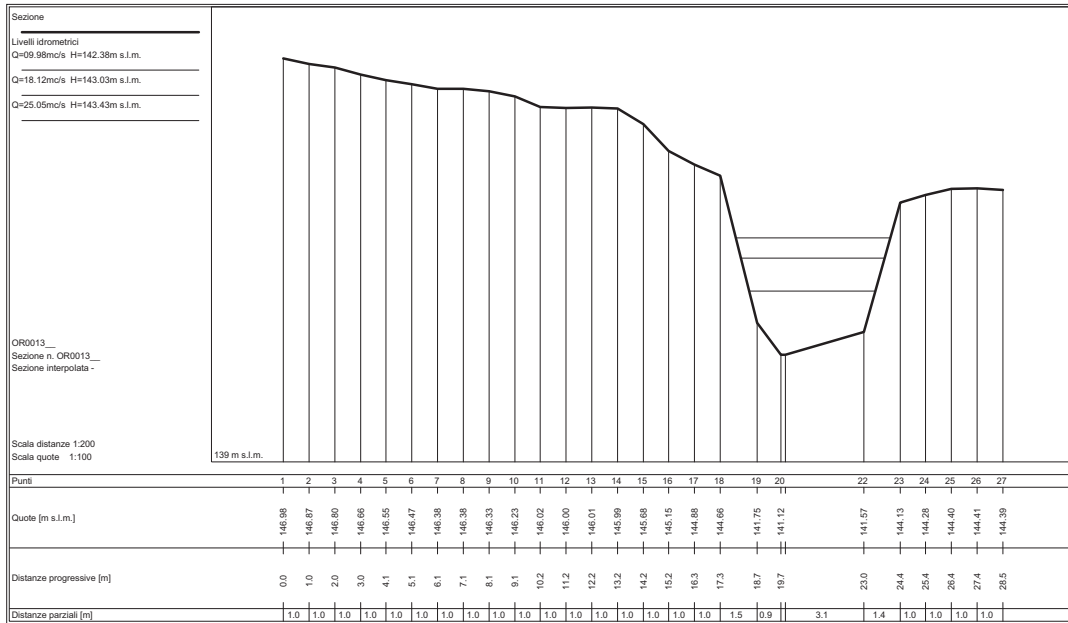


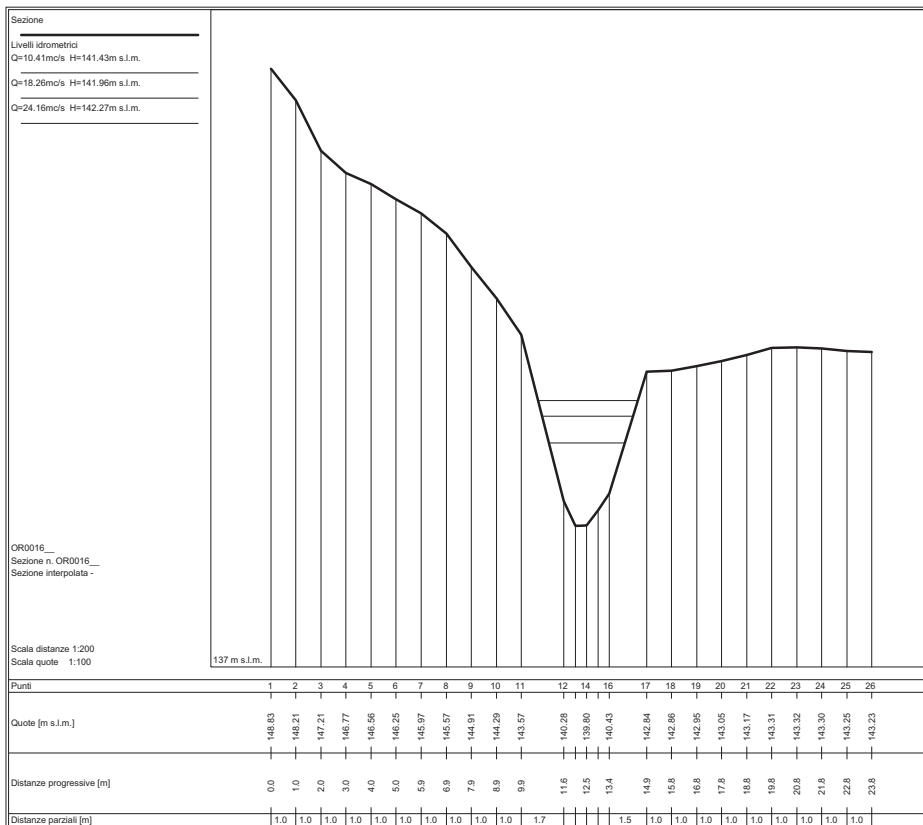
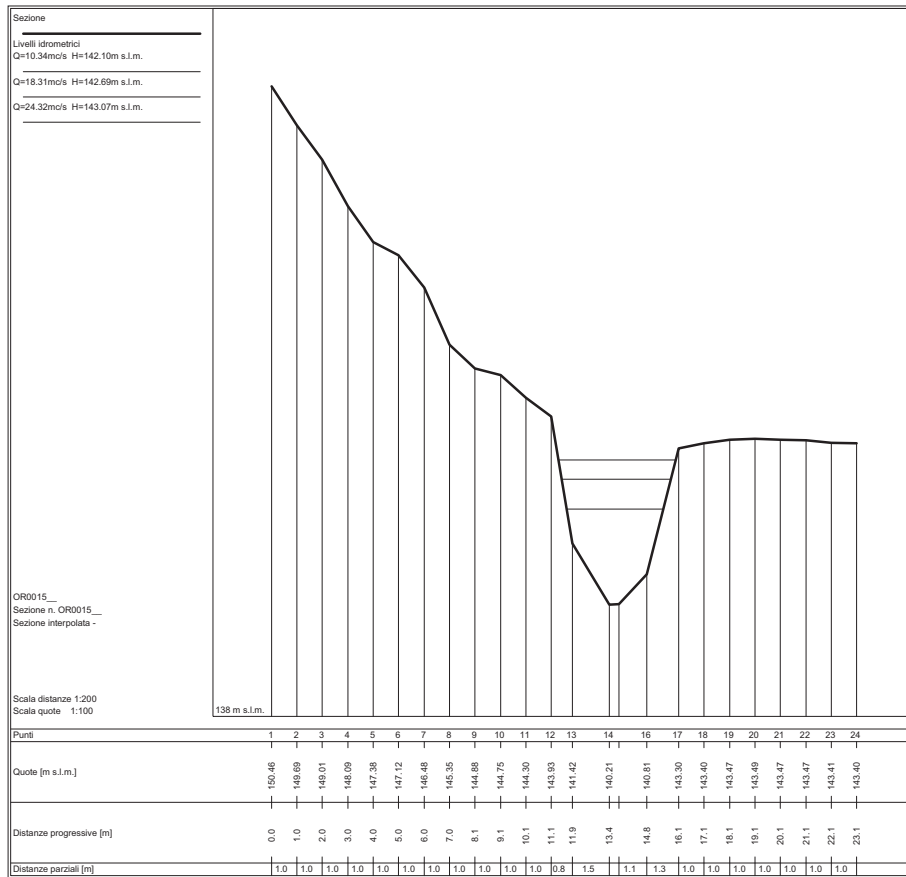


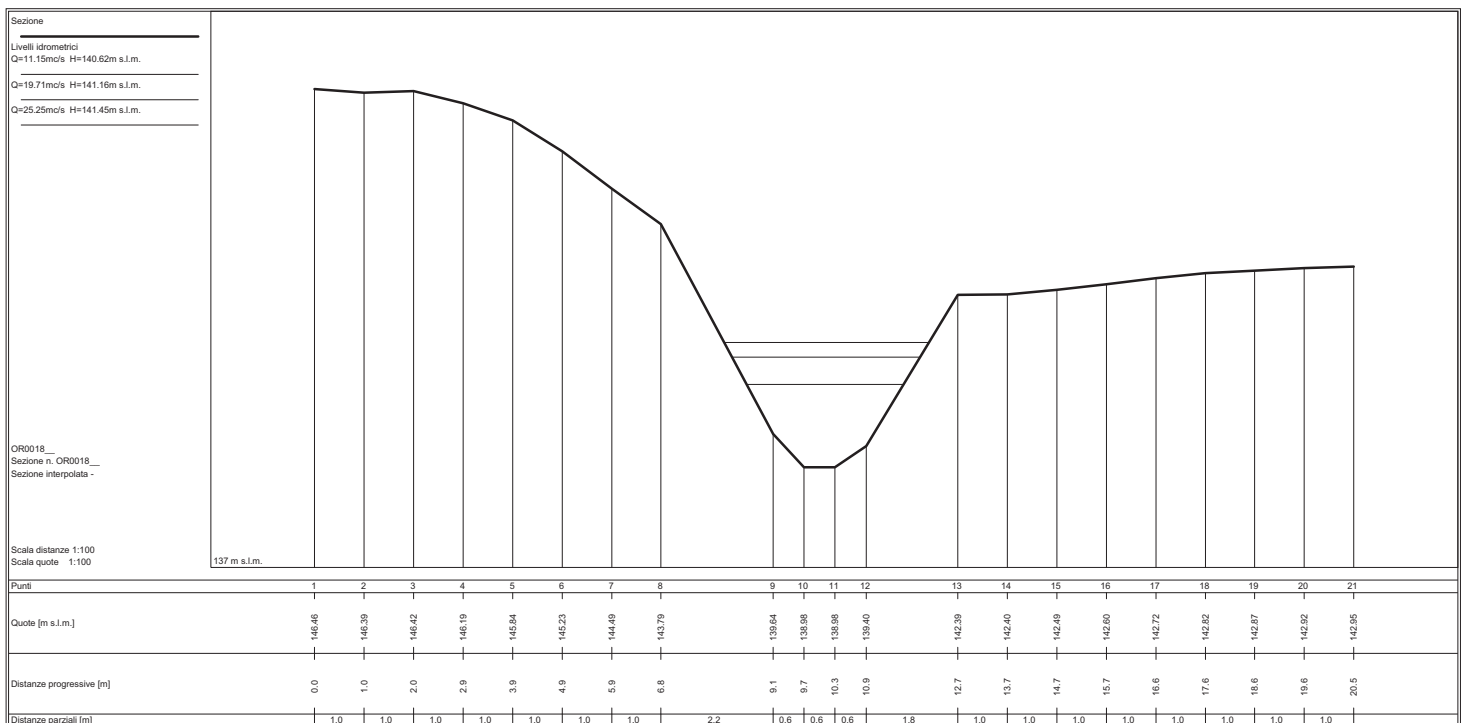
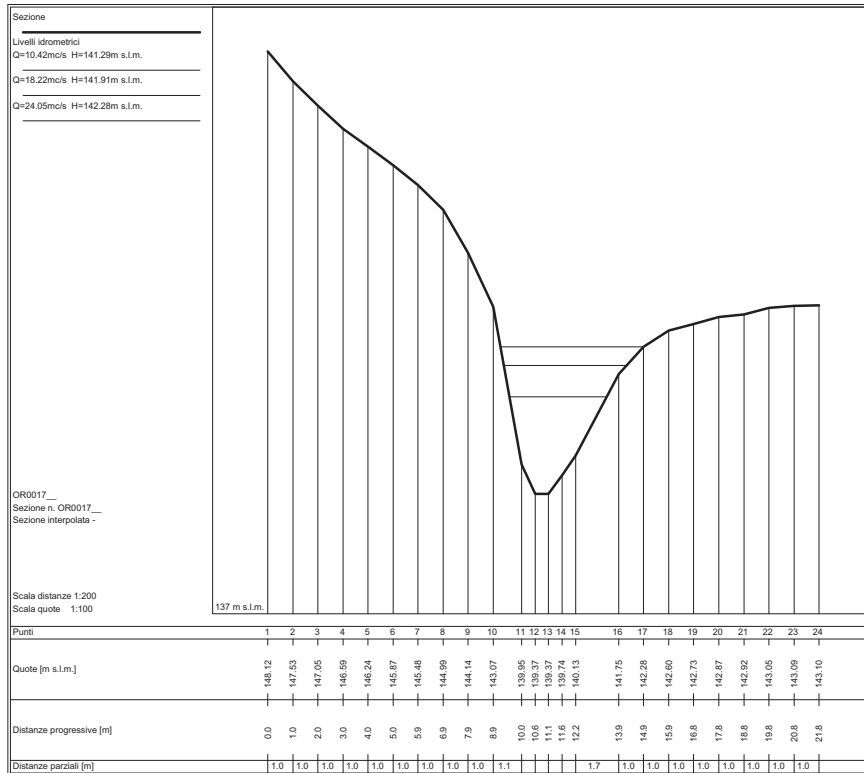


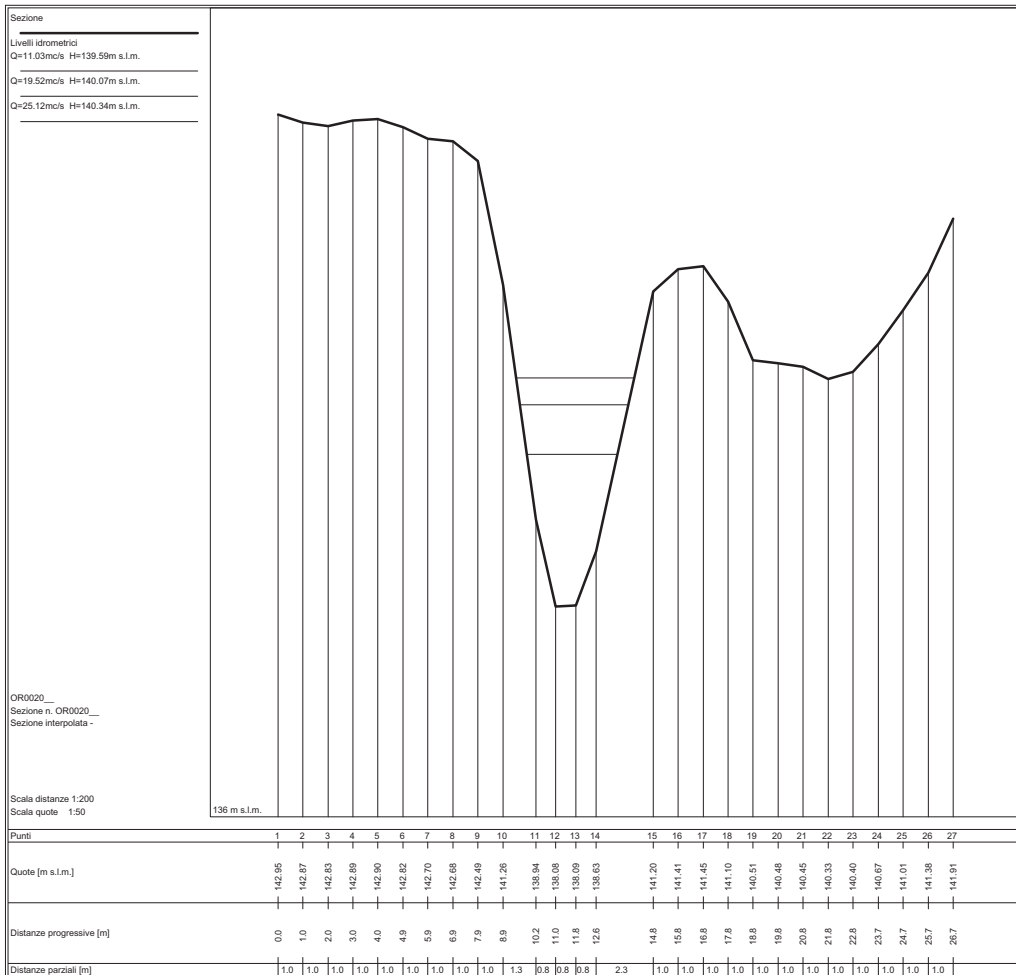
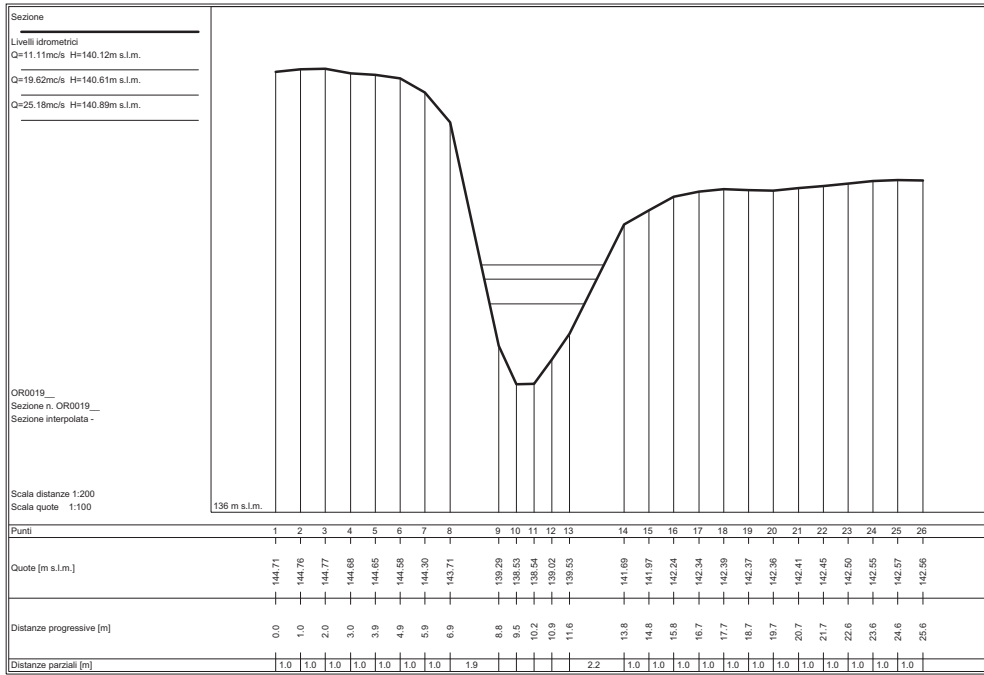


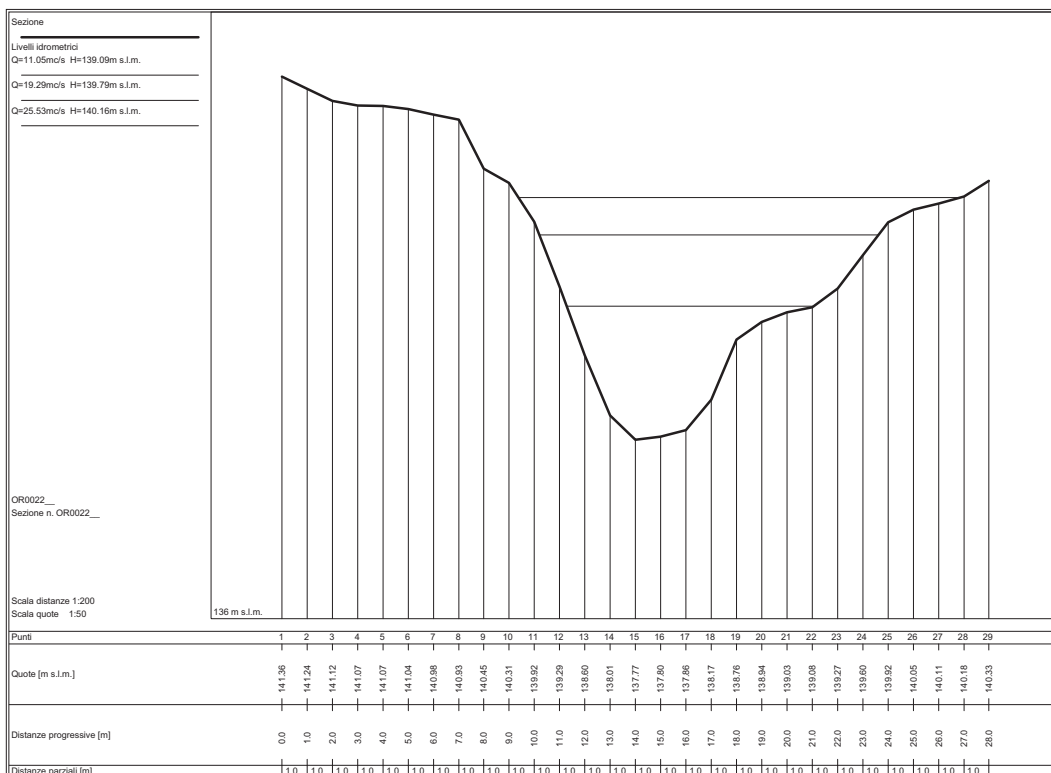
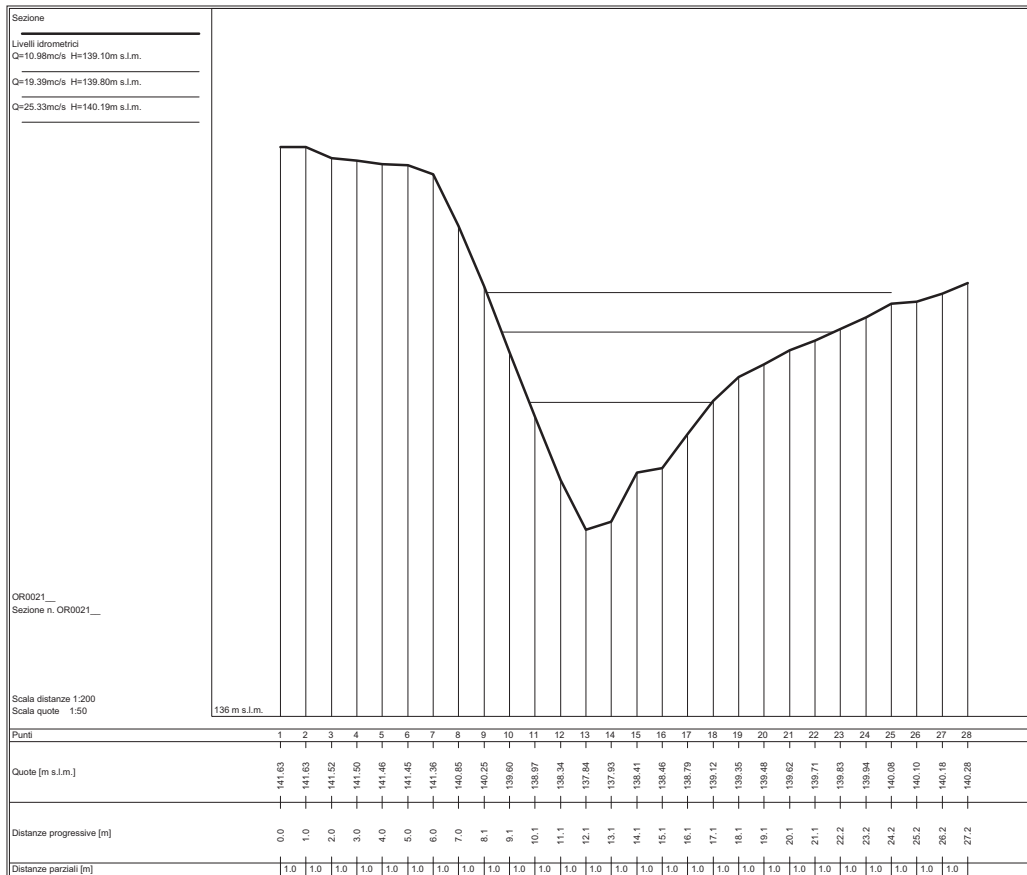


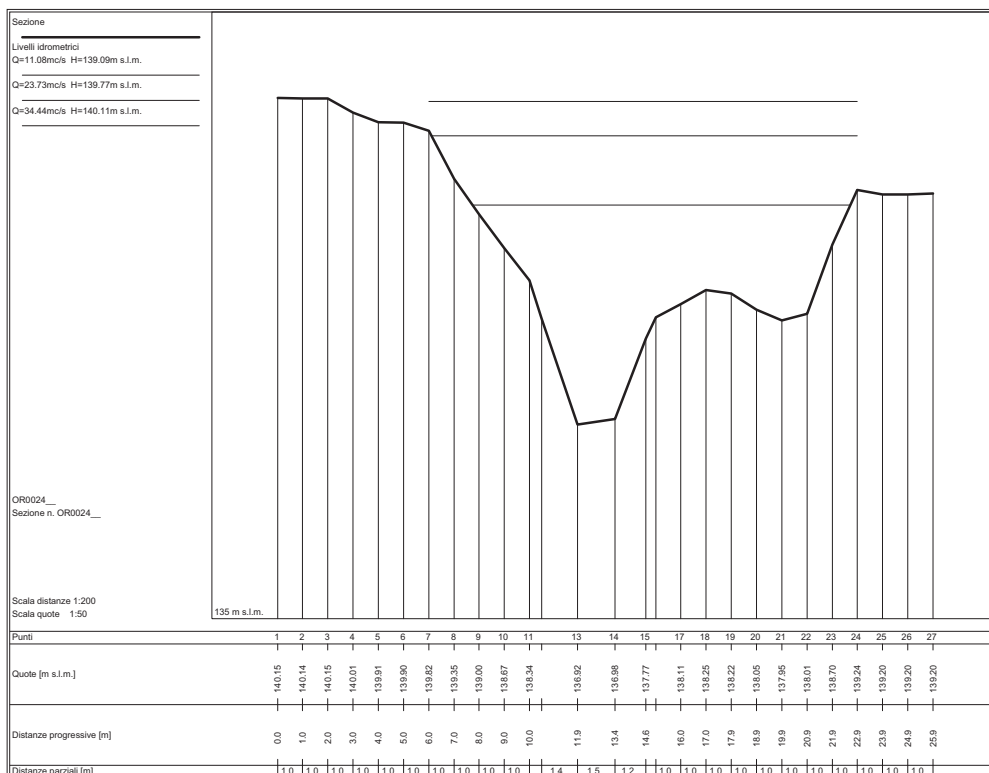
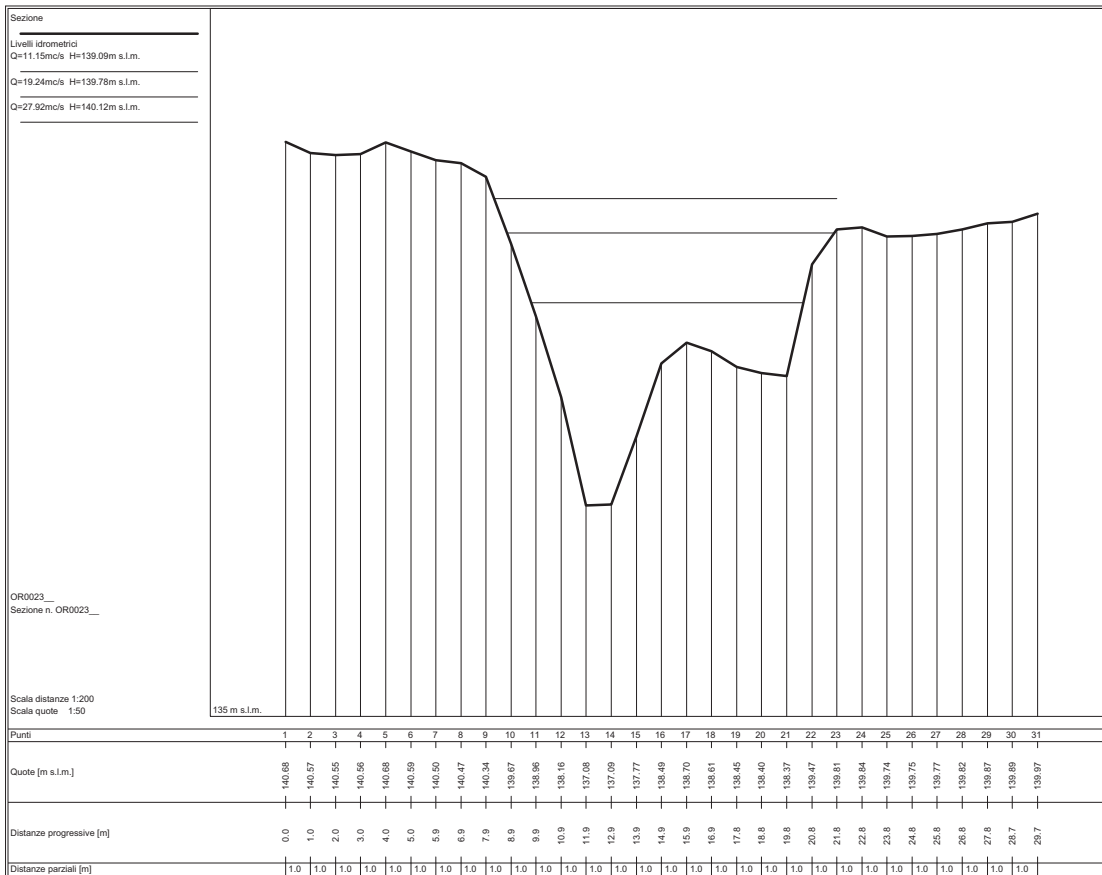


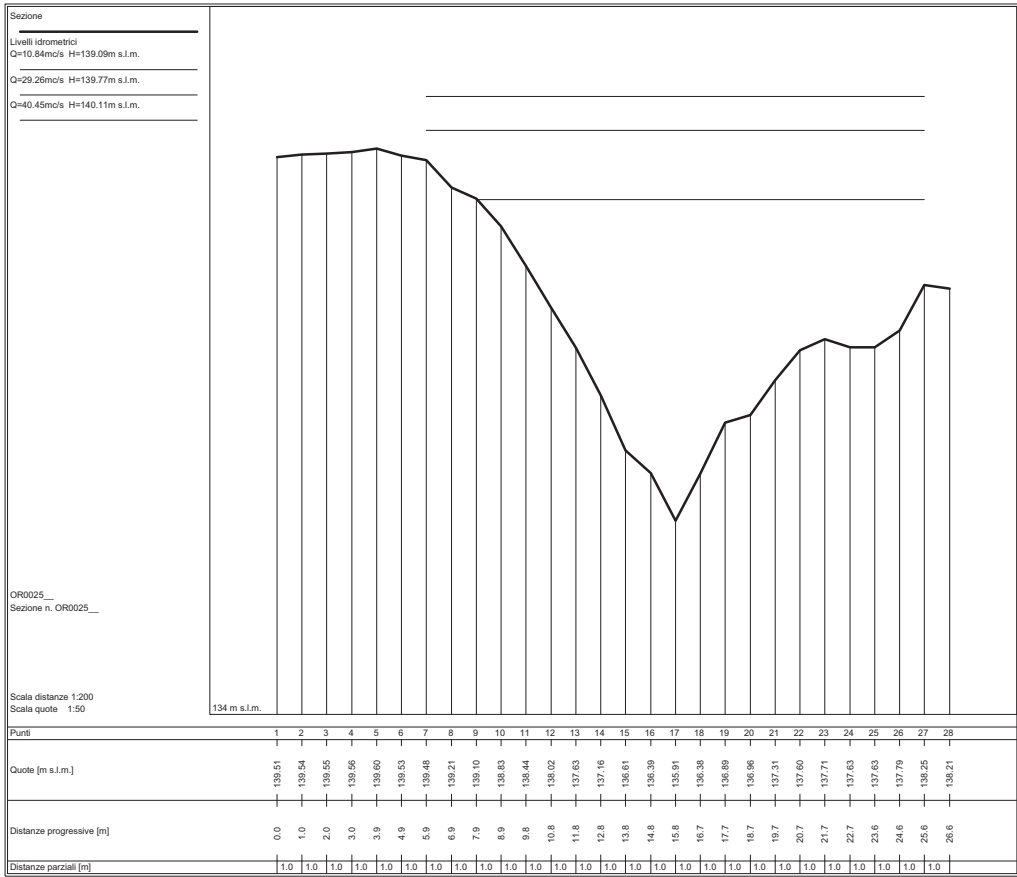






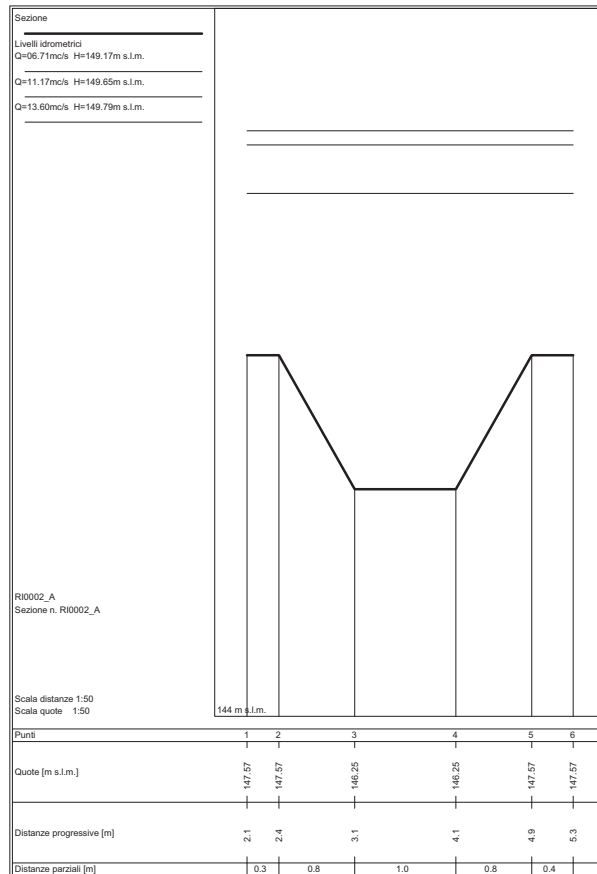
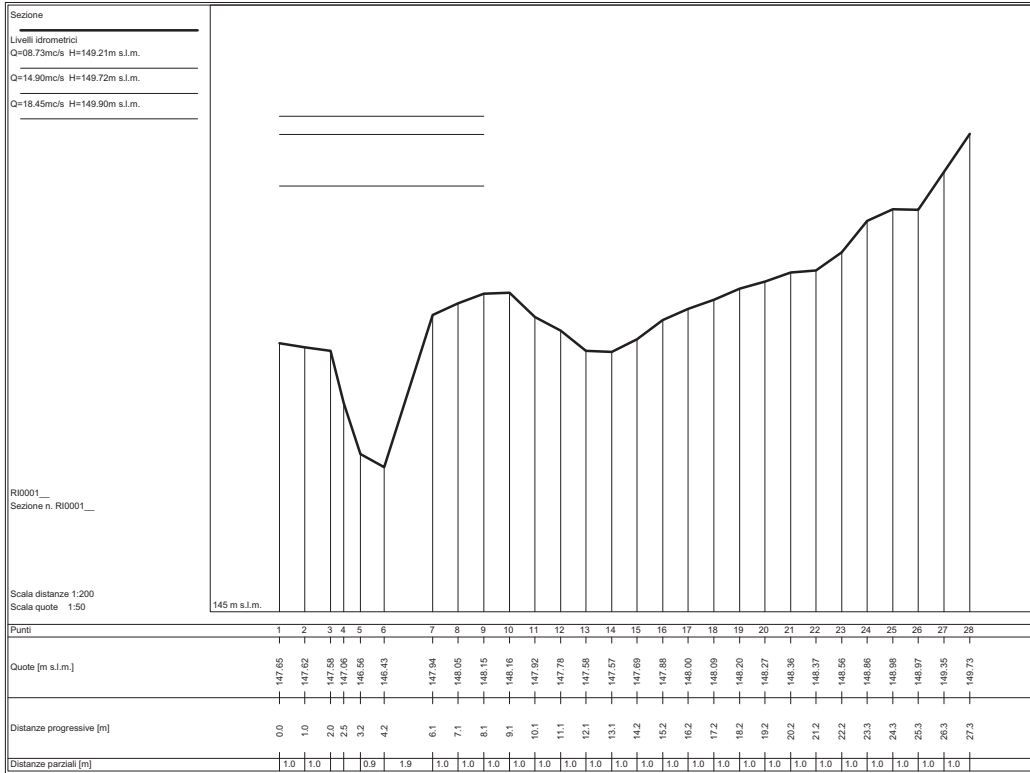


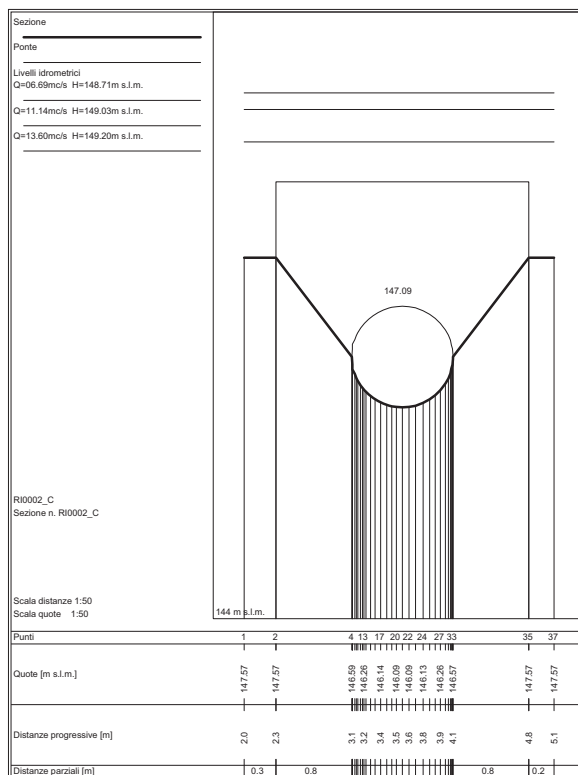
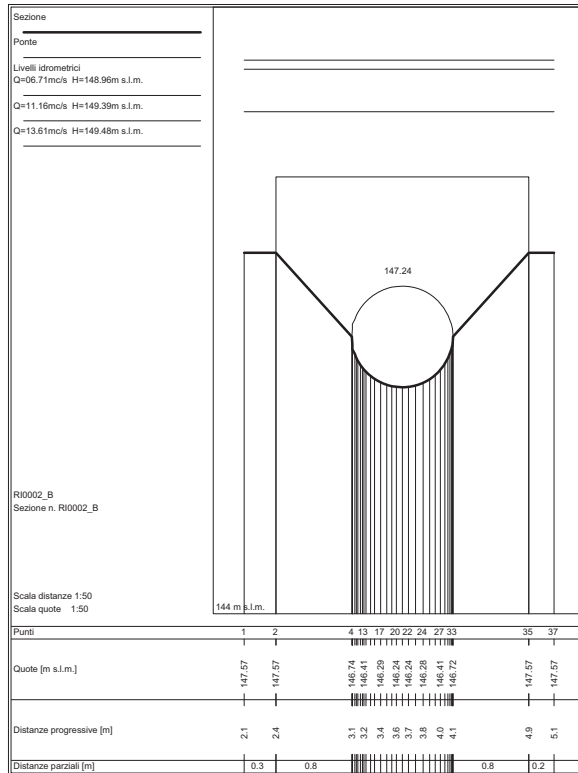


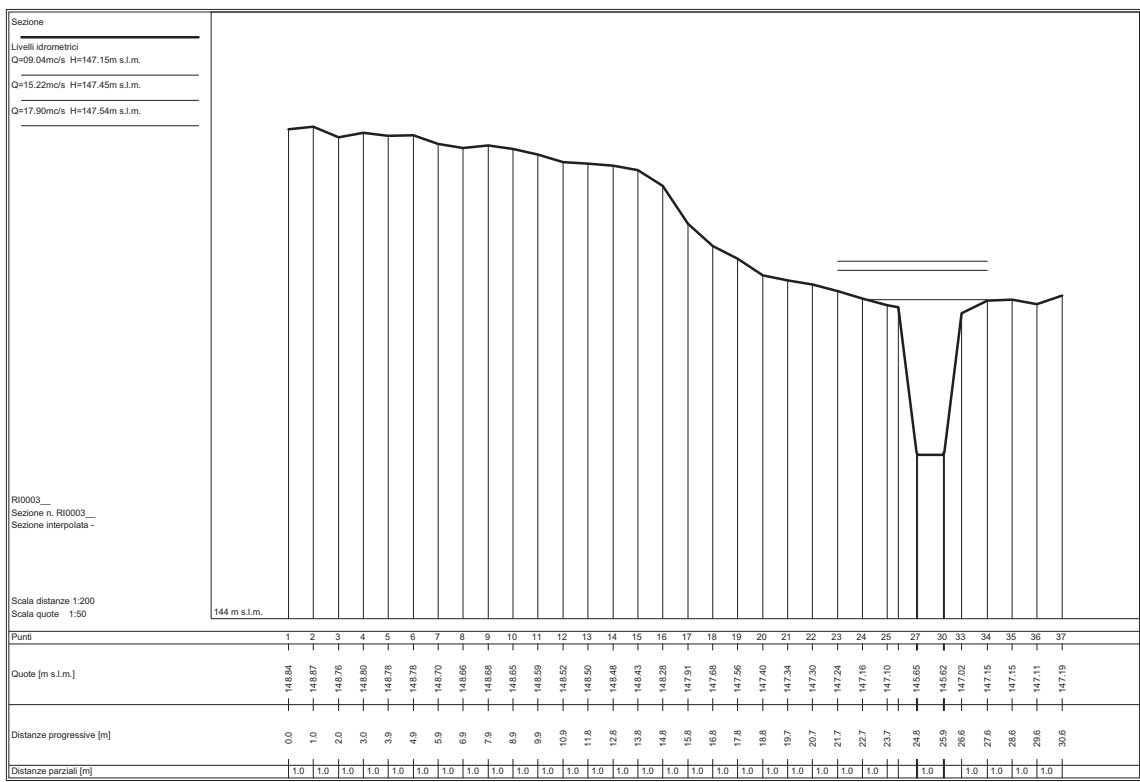
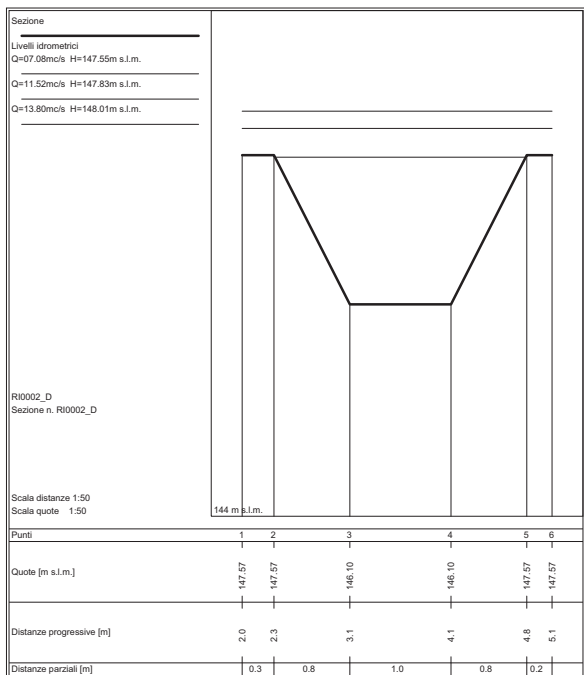


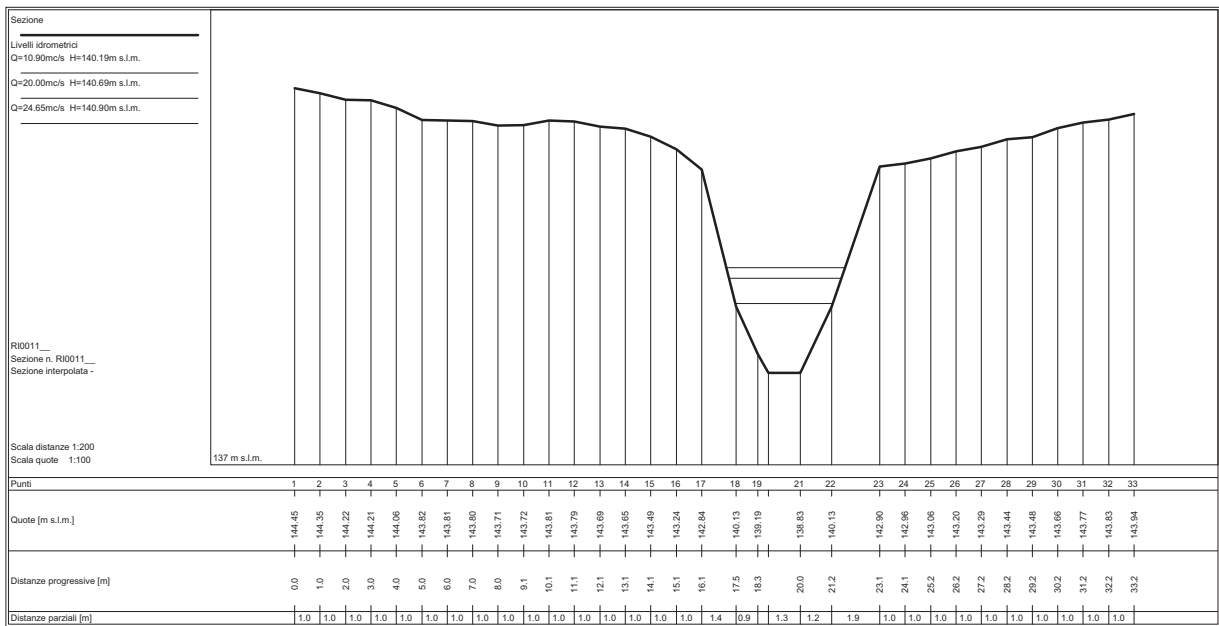
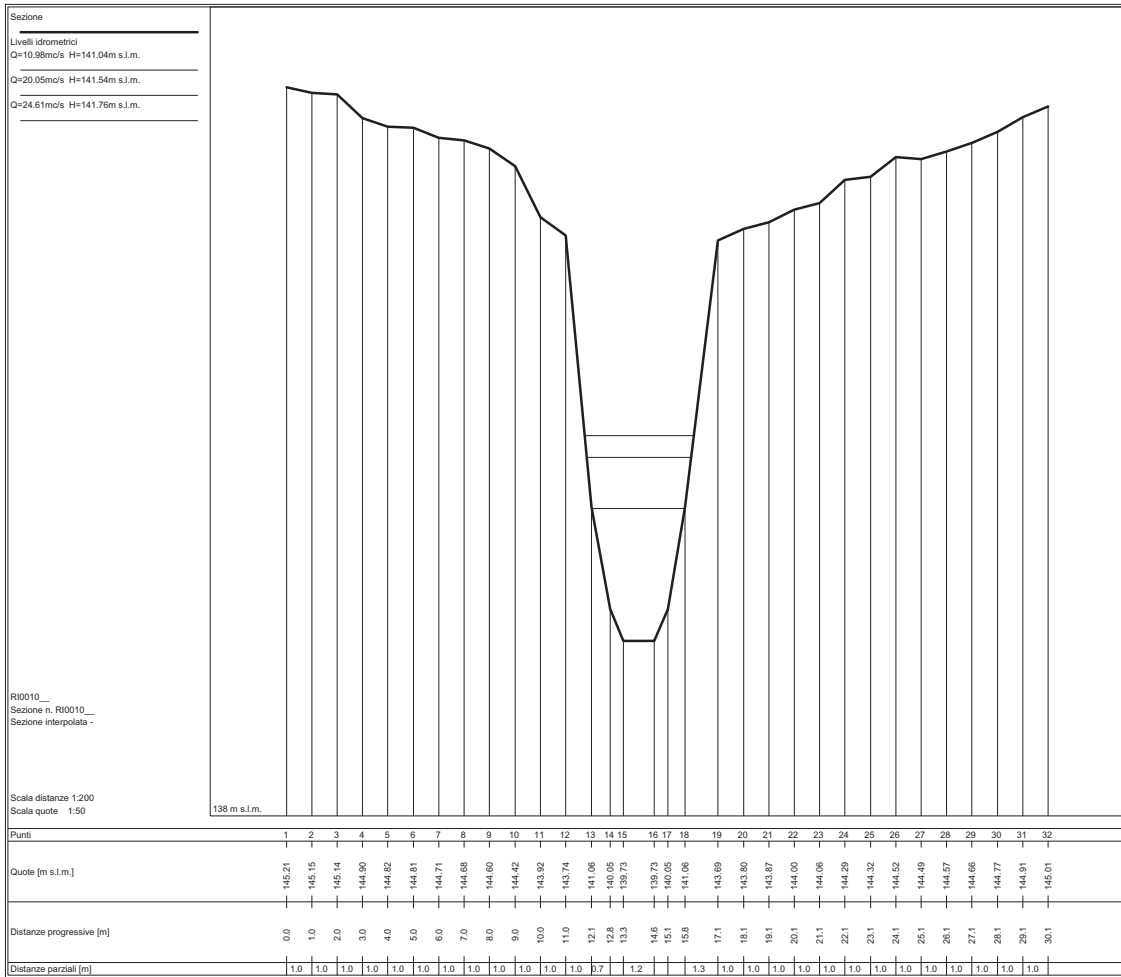
STATO ATTUALE

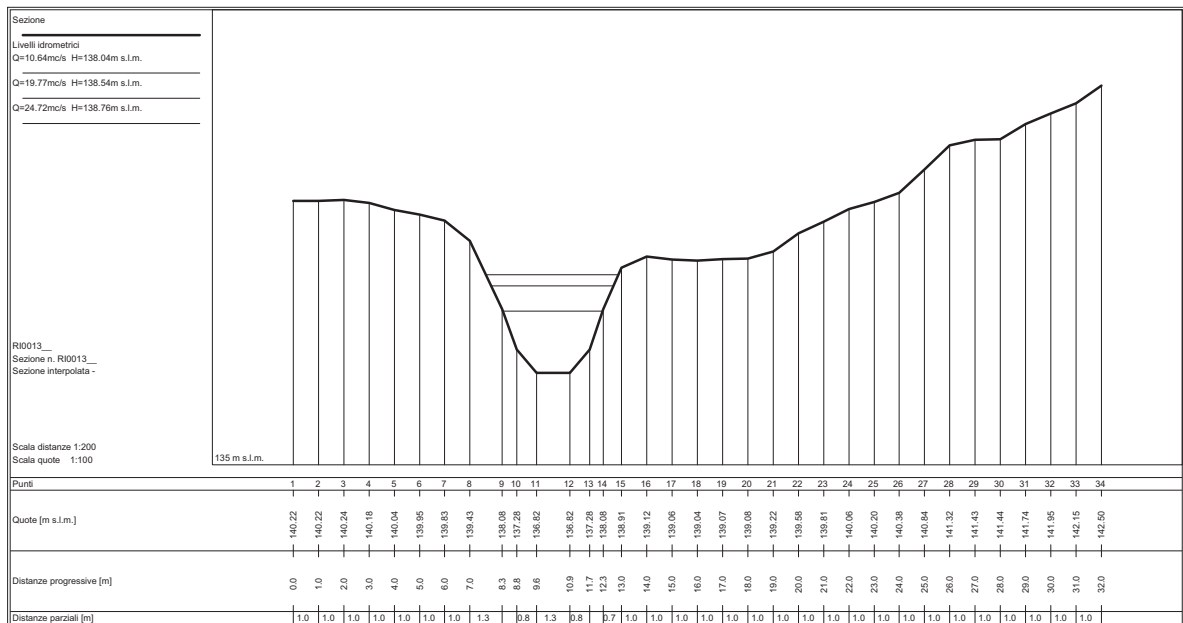
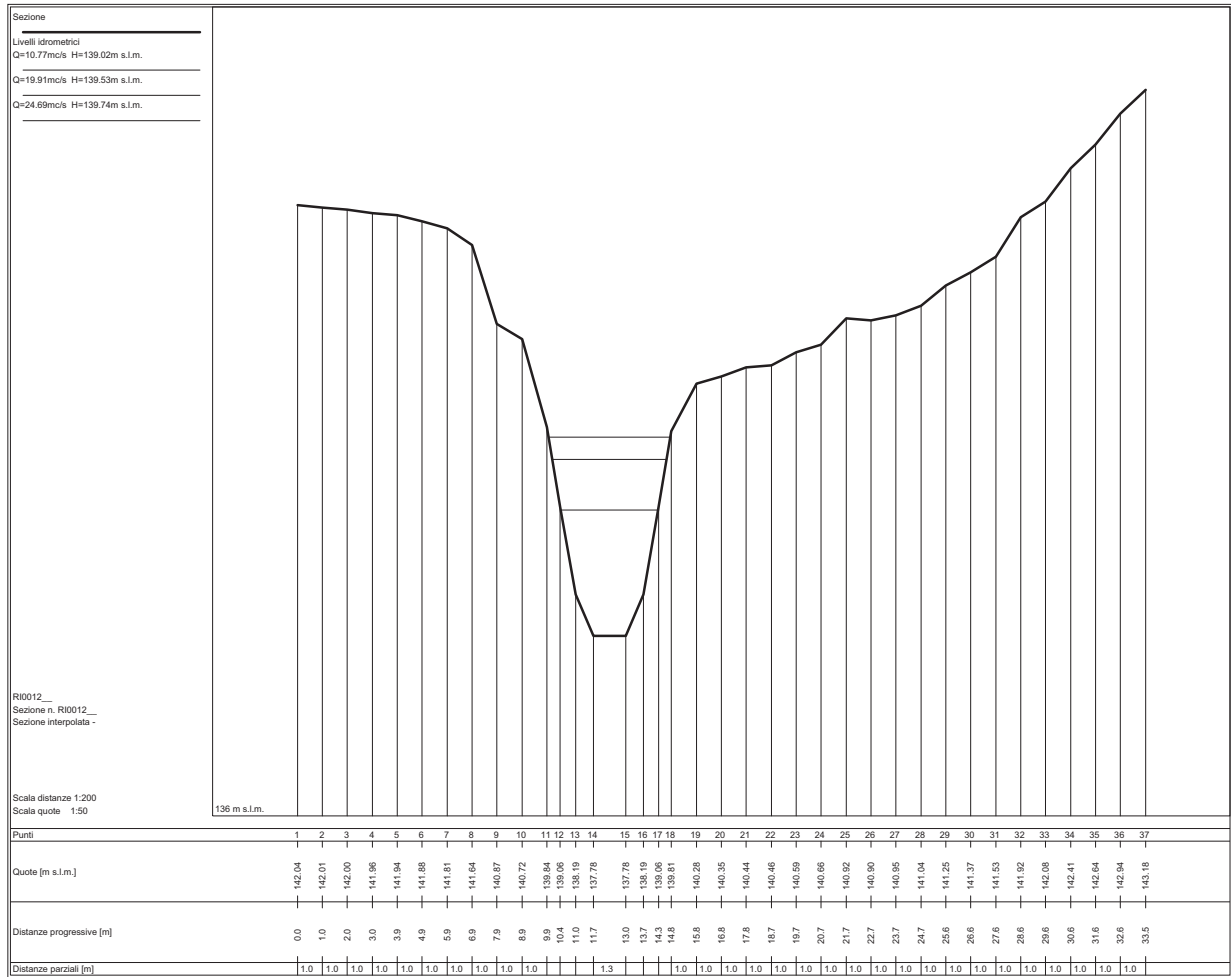
Sezioni fluviali 05 - RICCHI – Ricavo

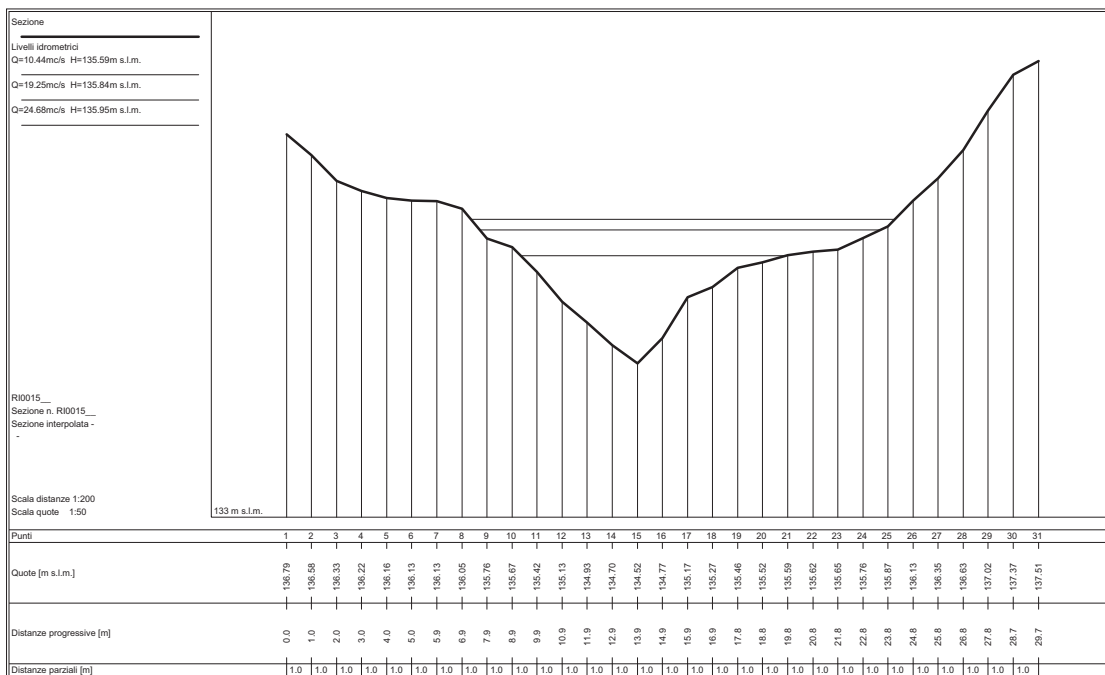
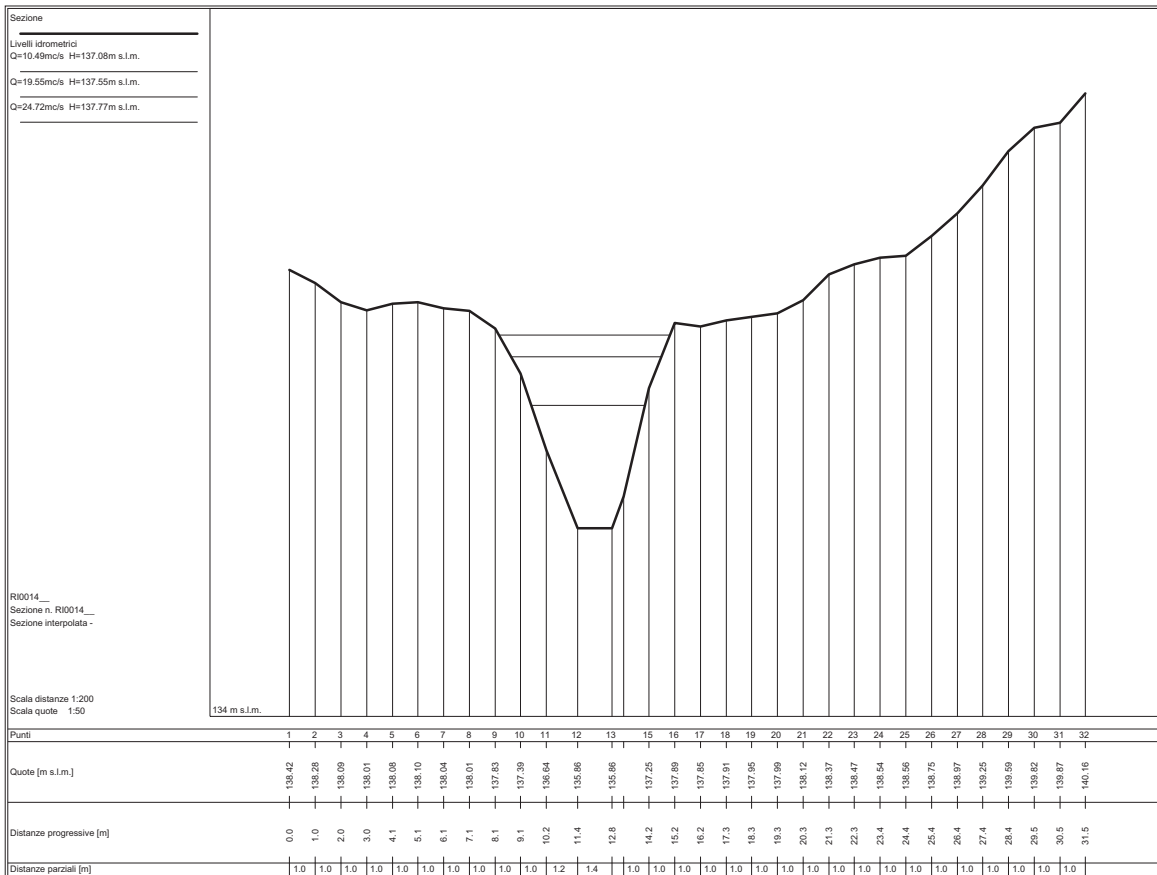


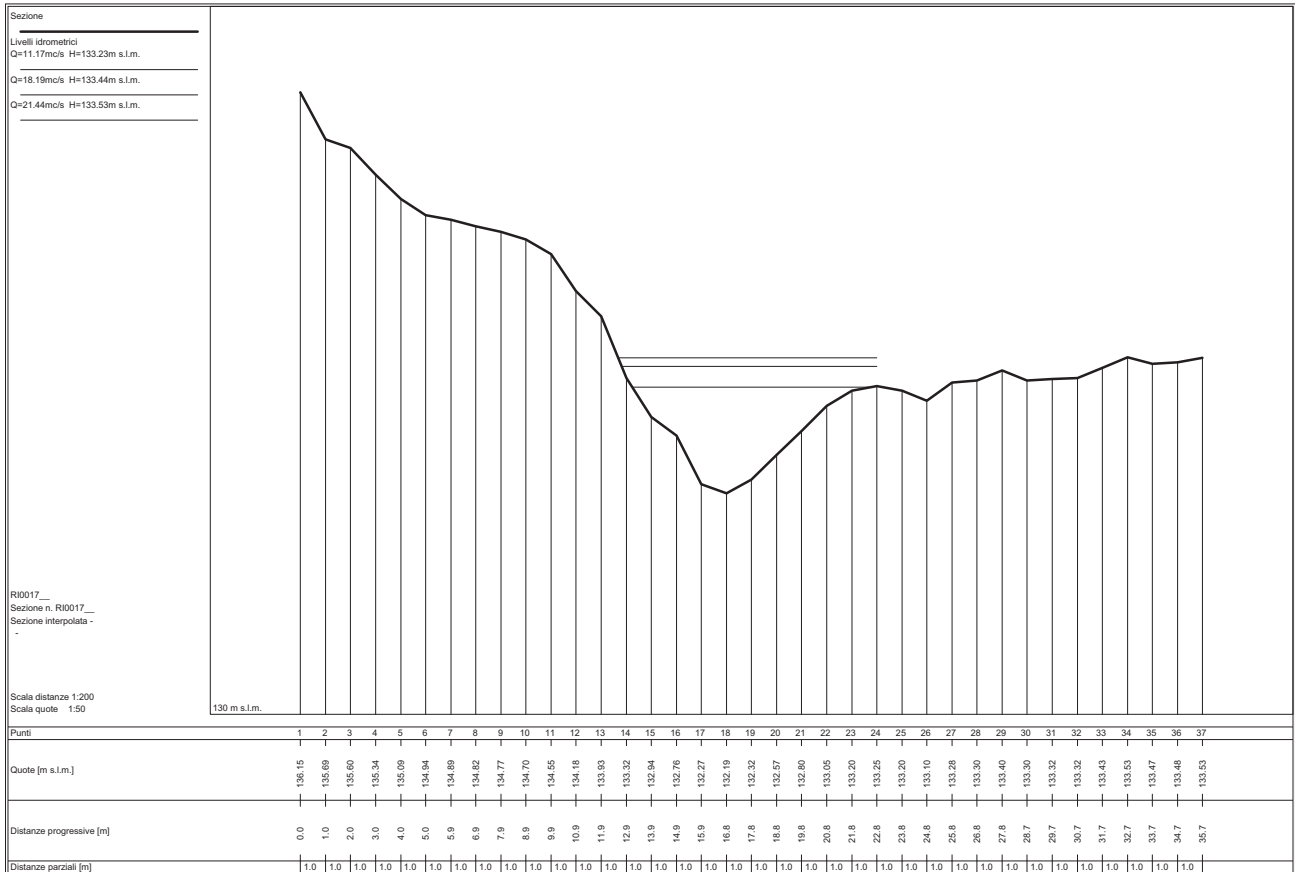
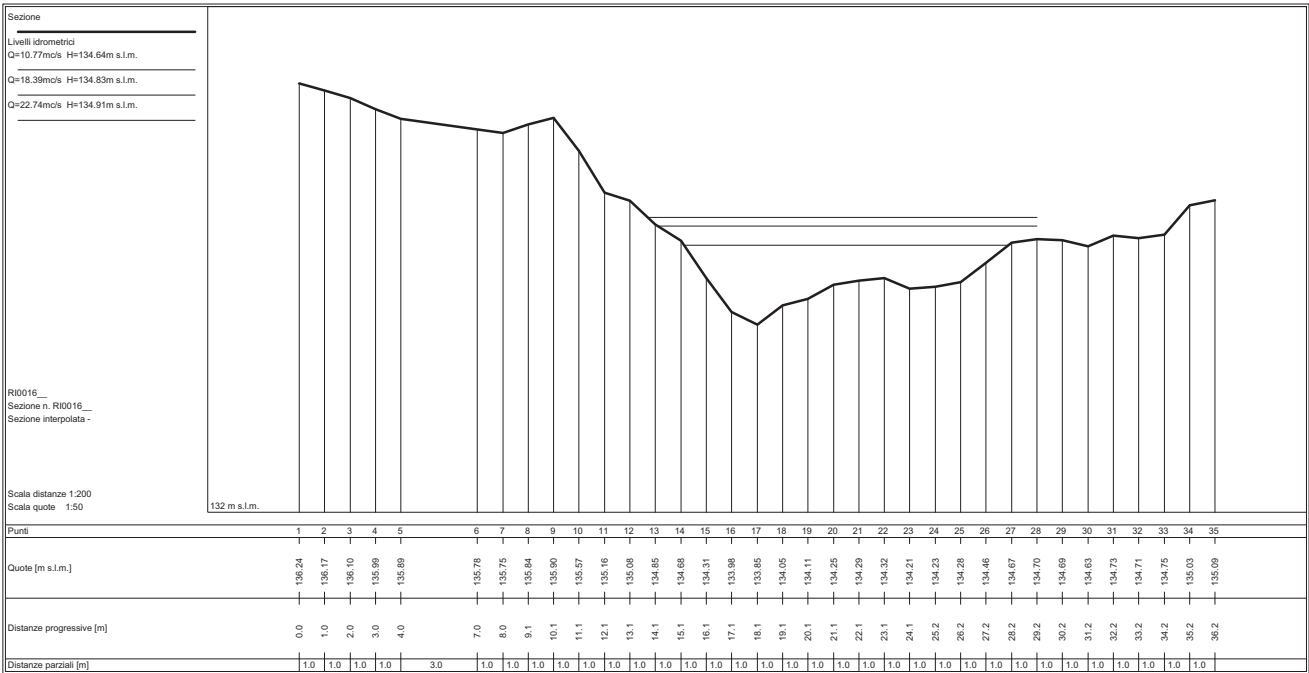


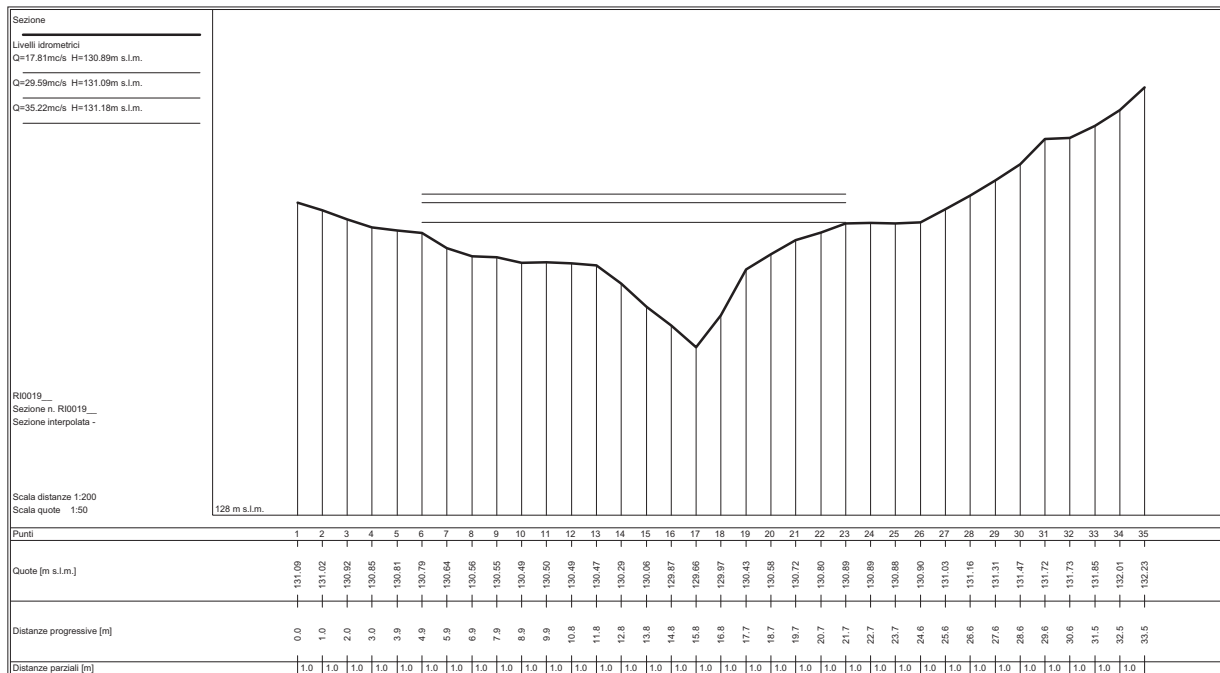
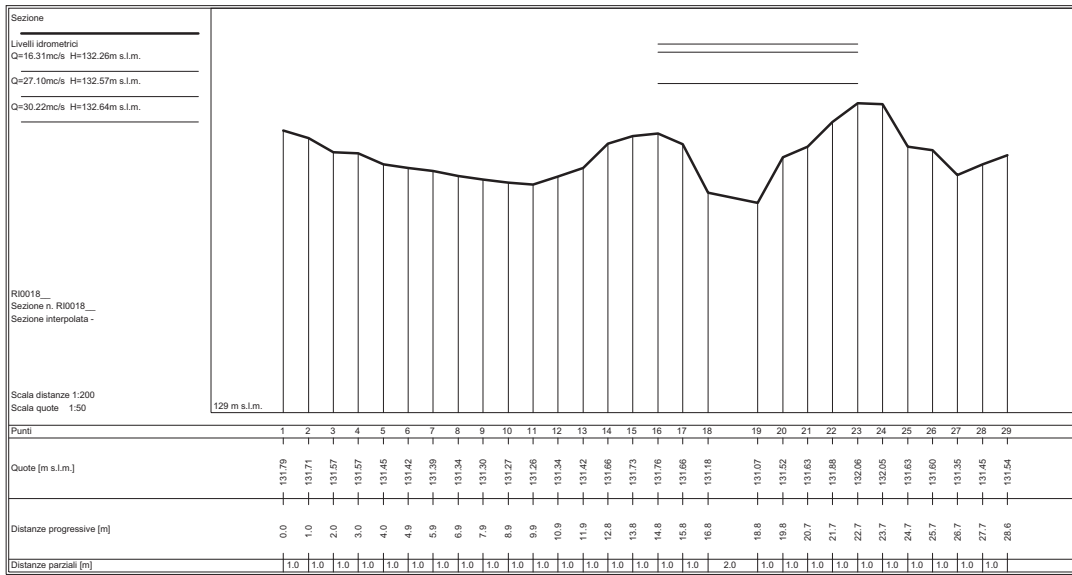


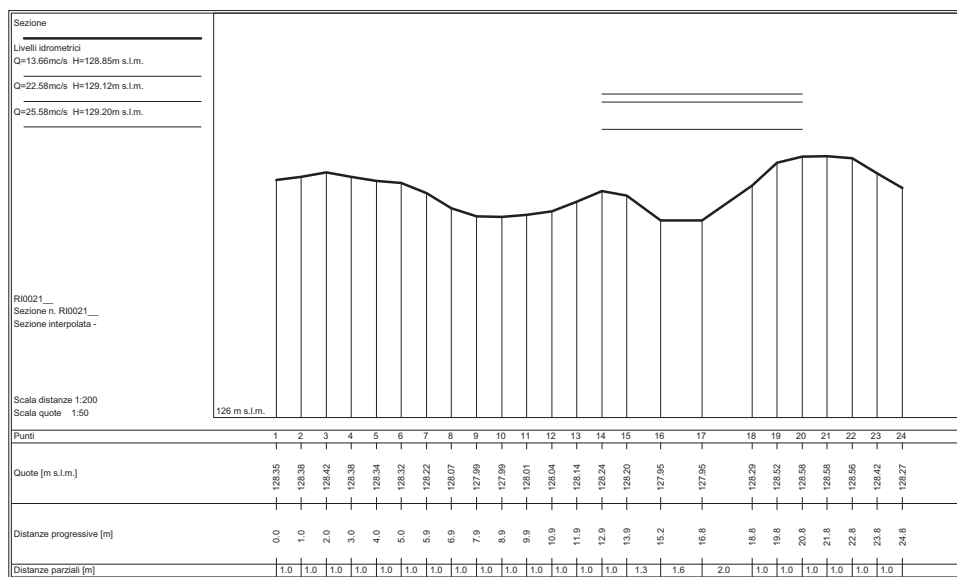
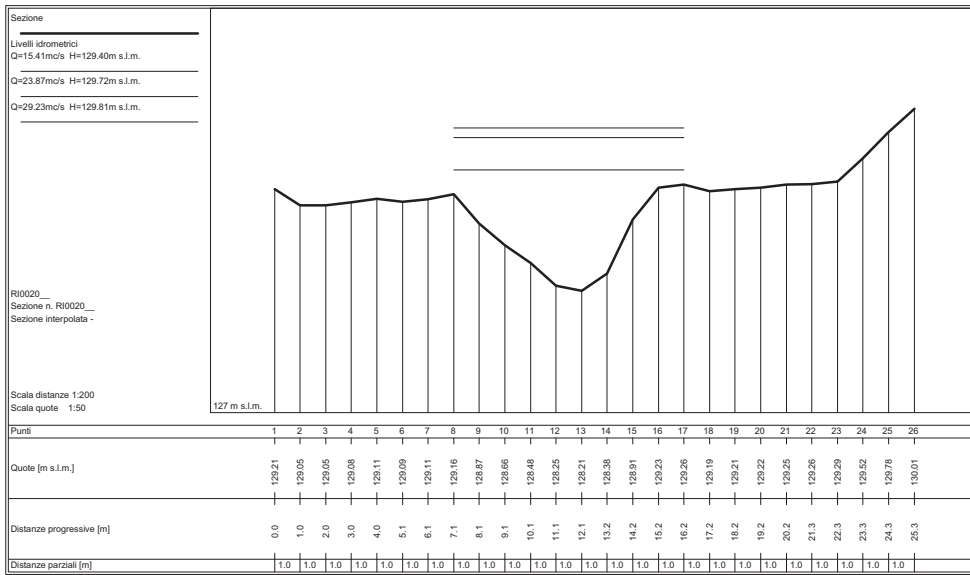


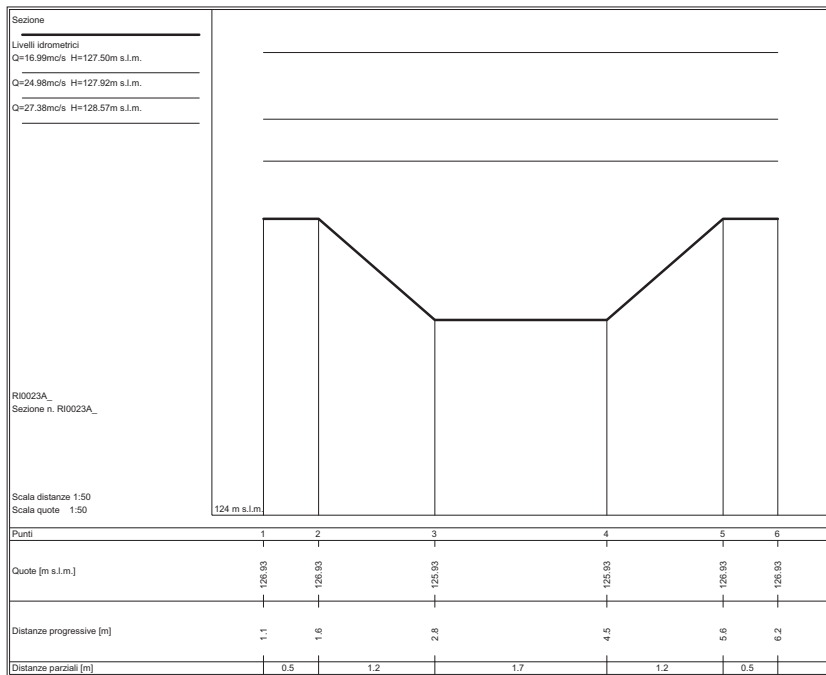
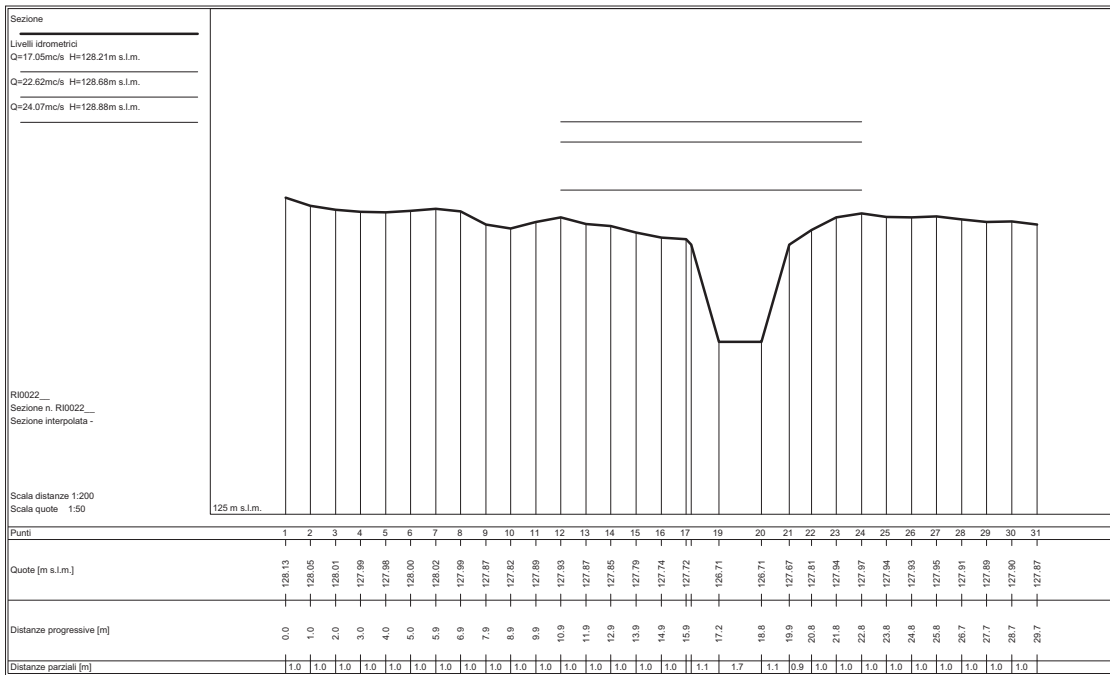


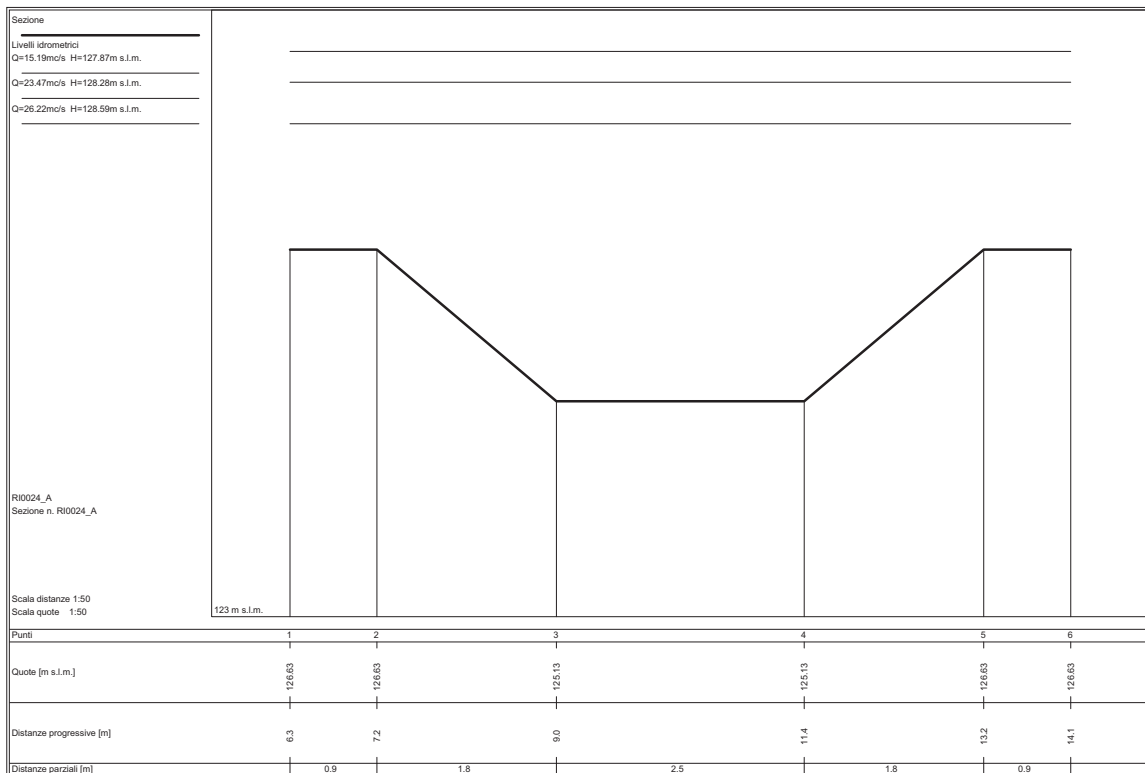



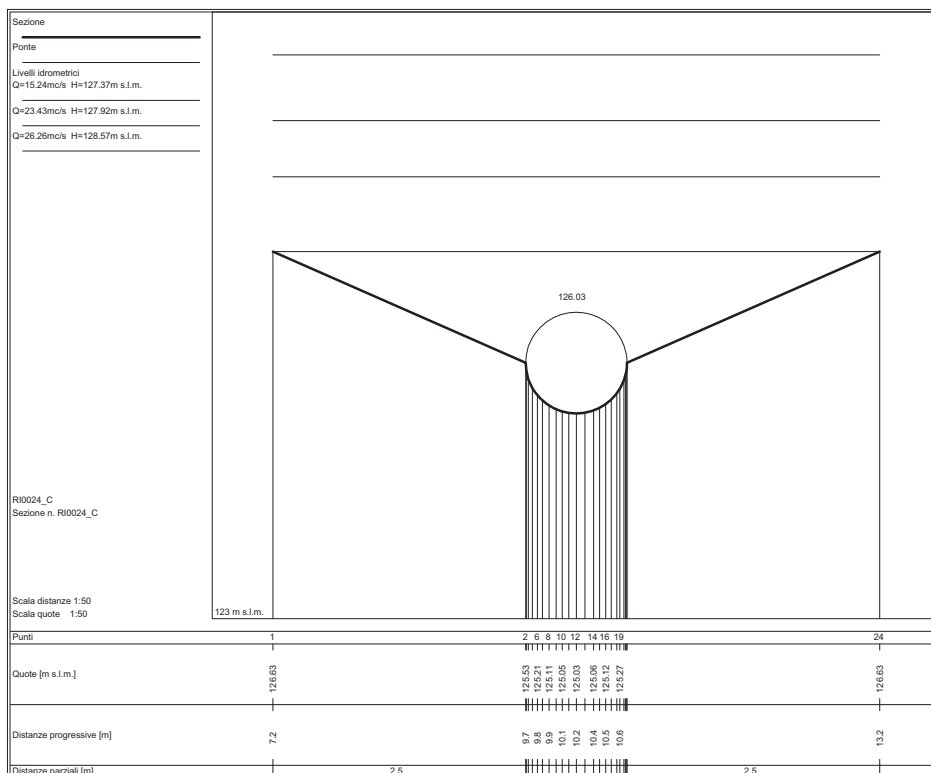
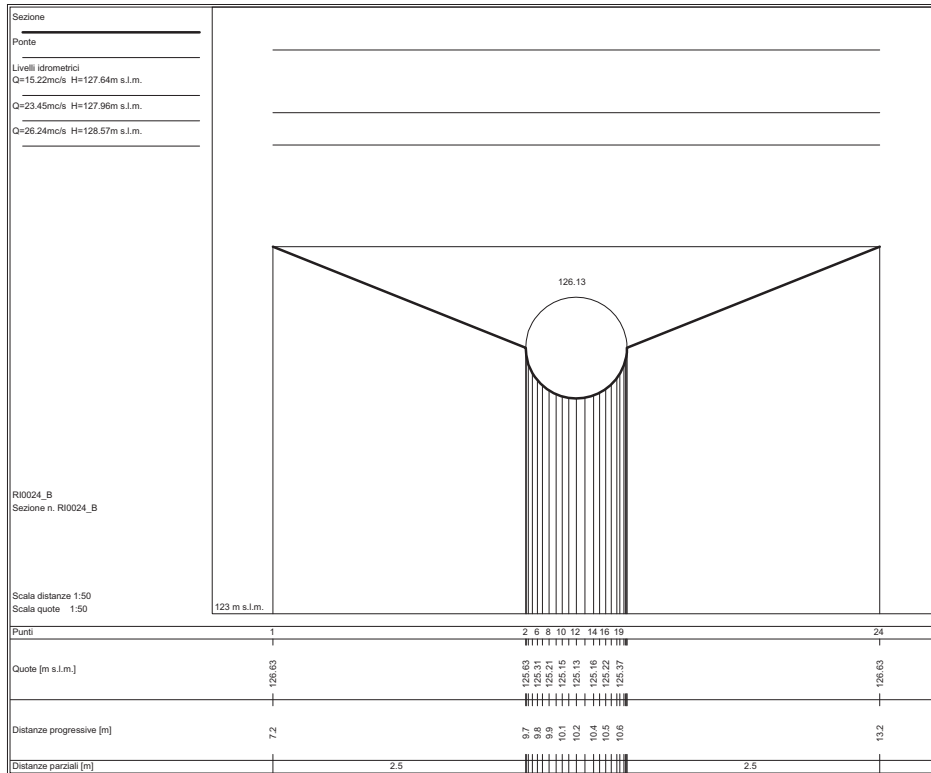


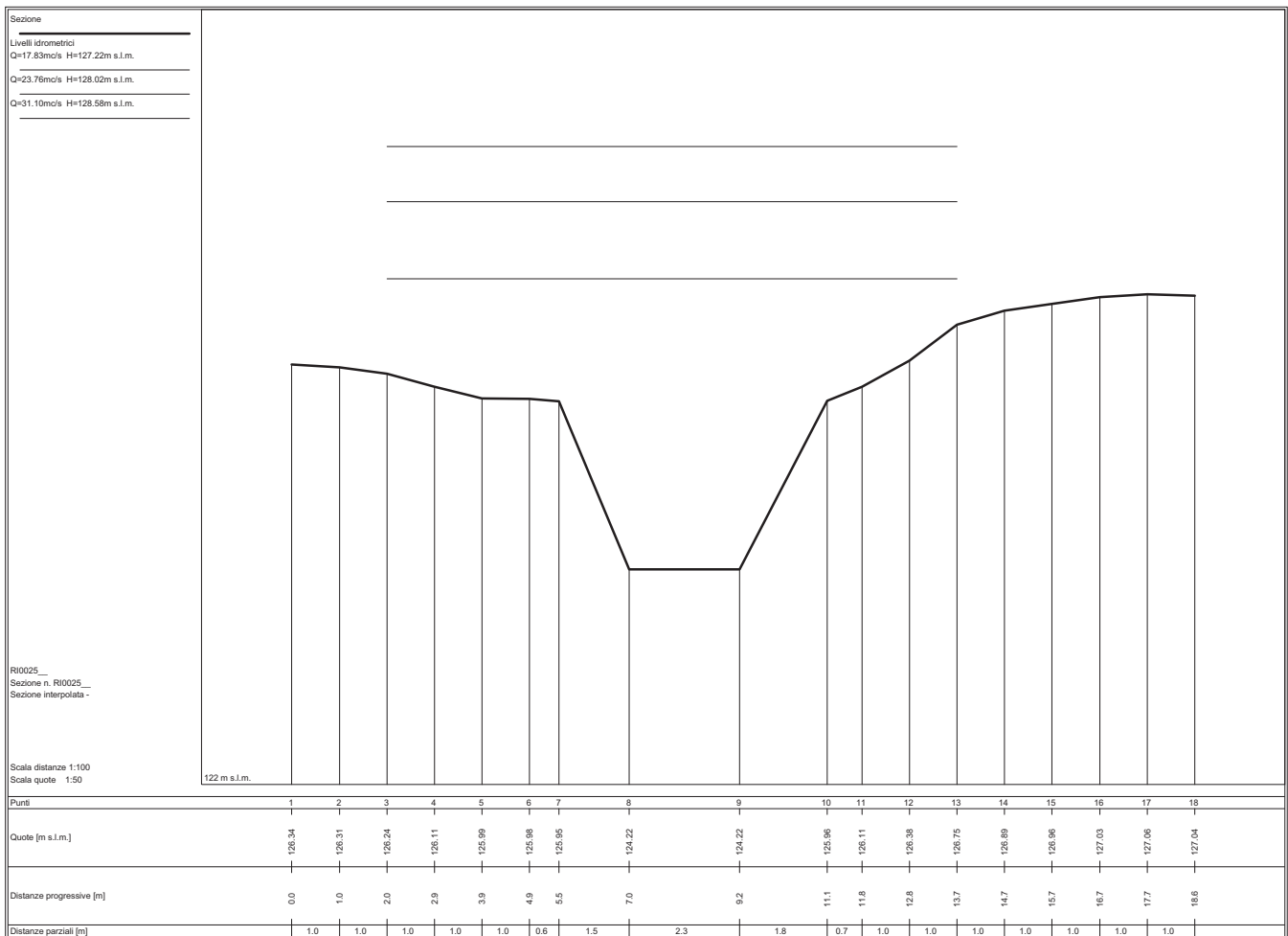
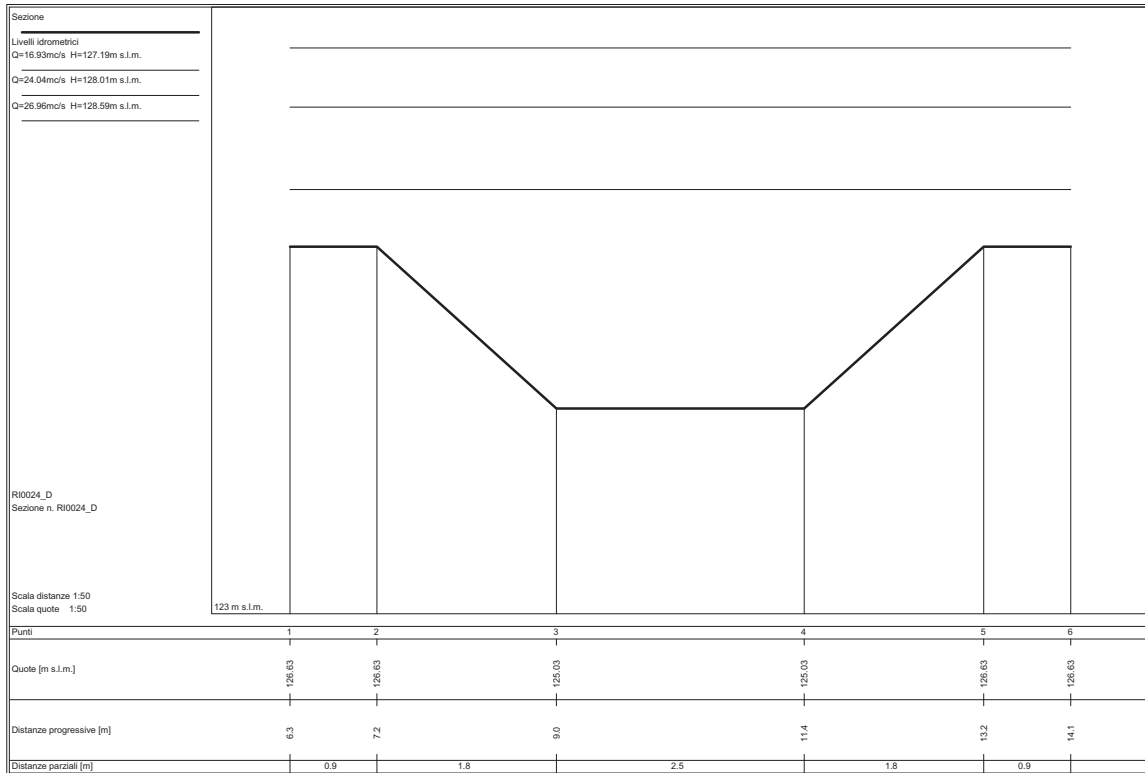


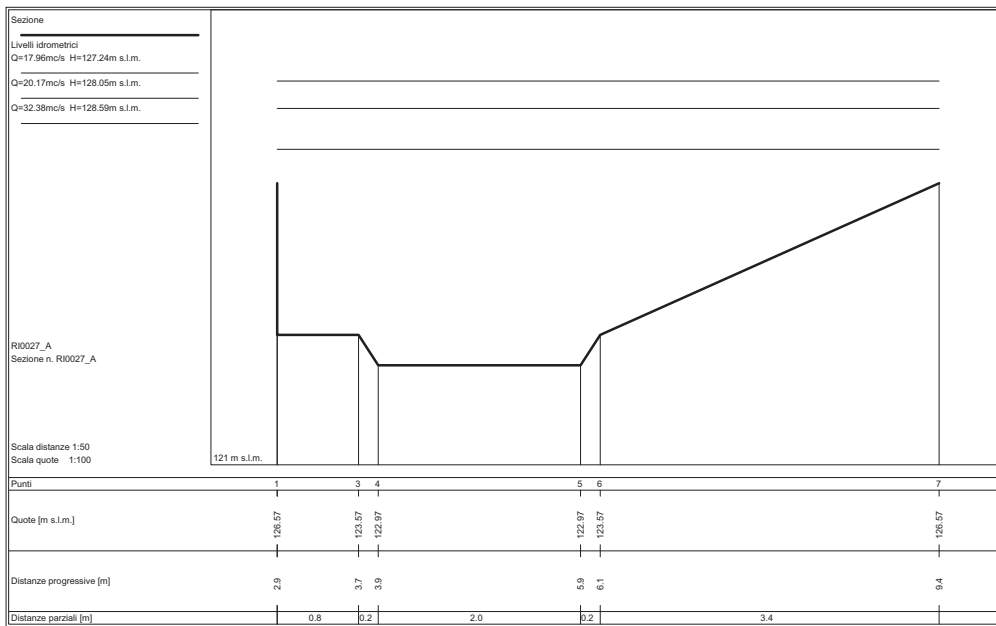
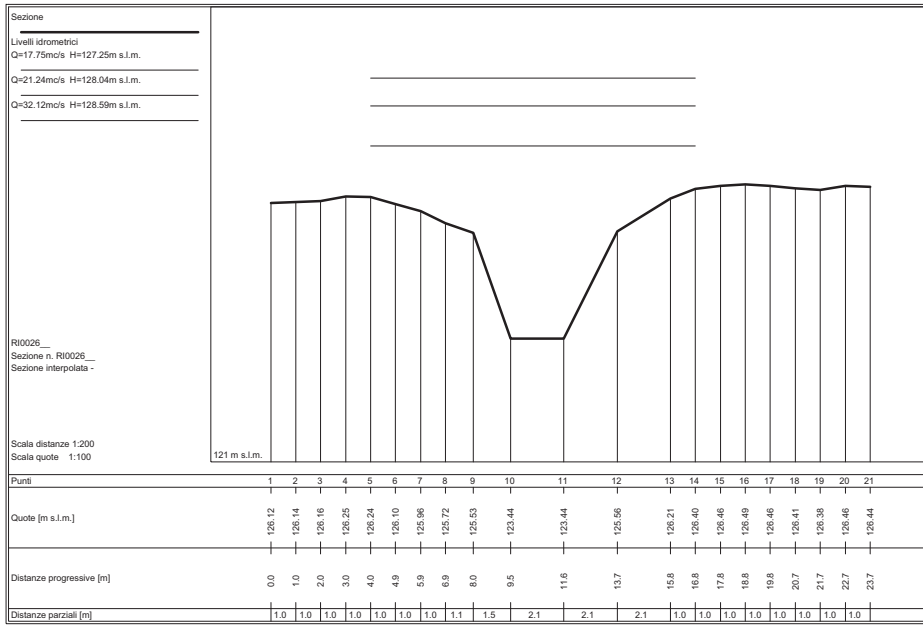


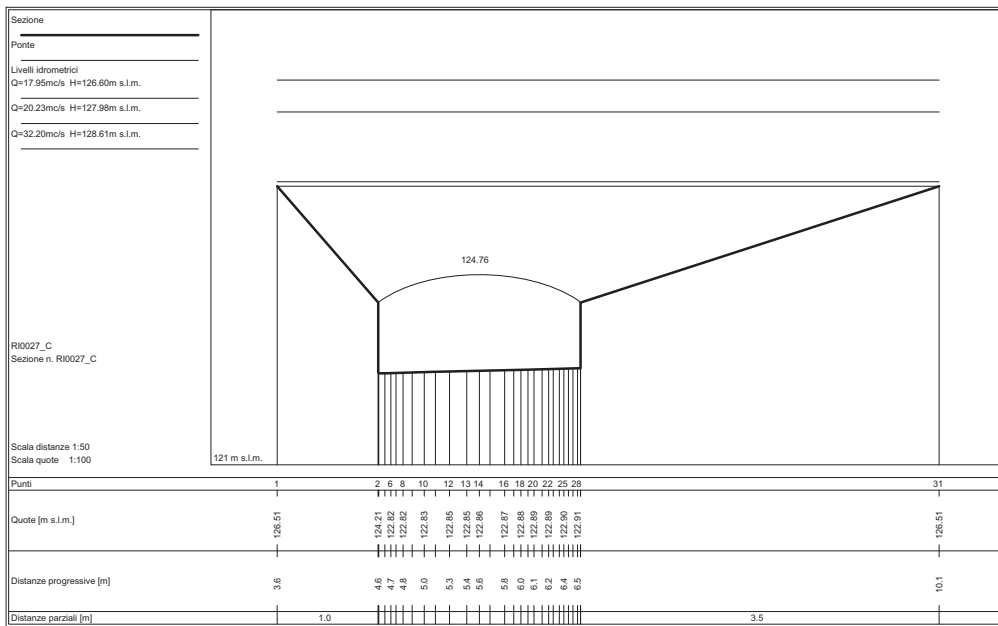
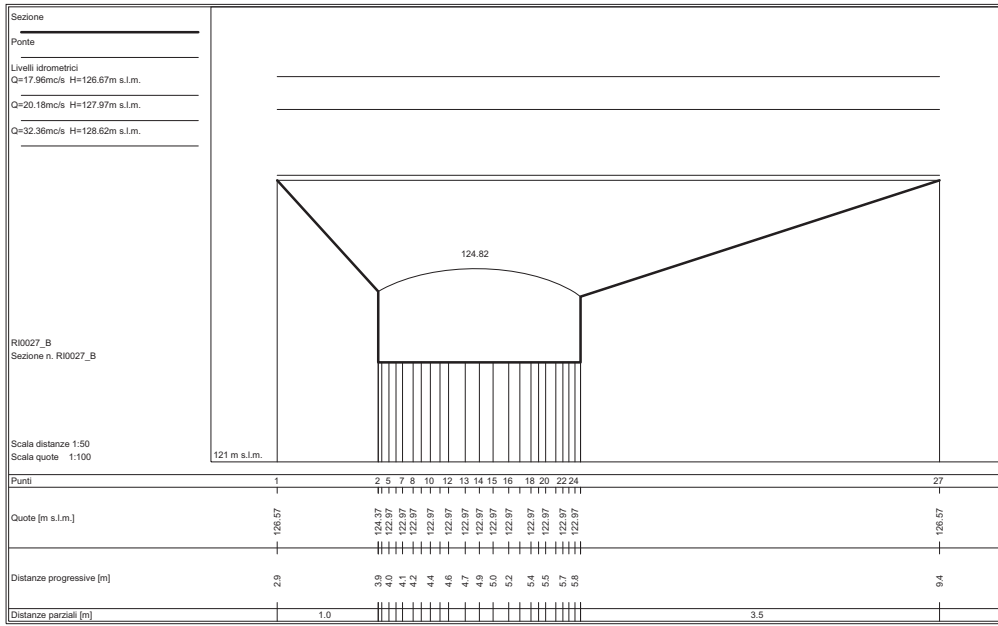


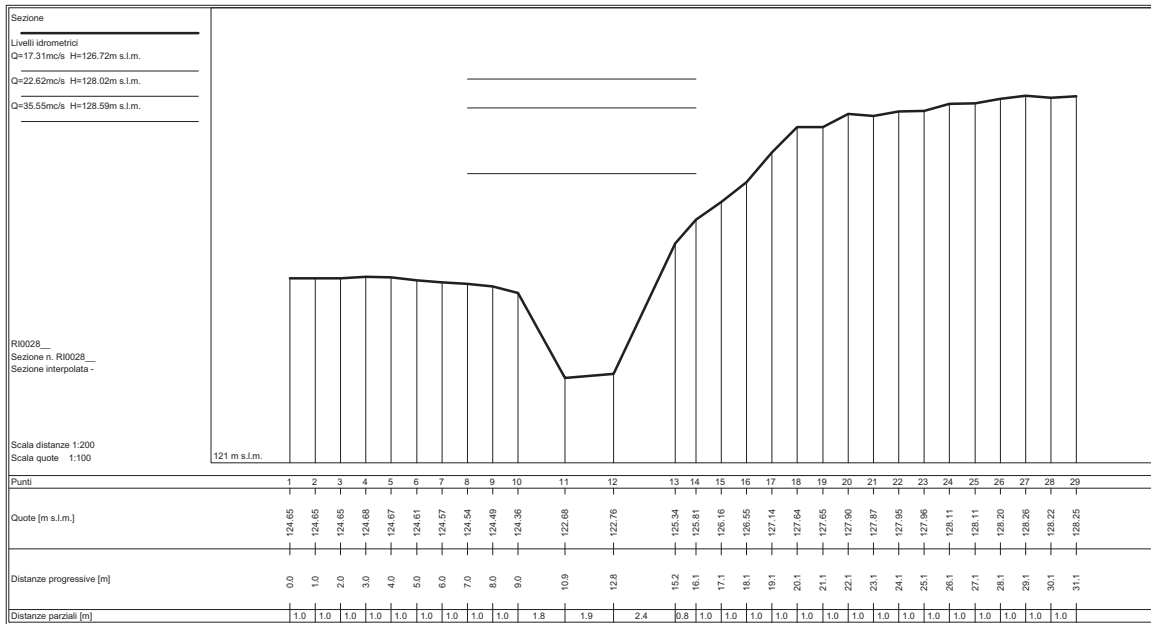
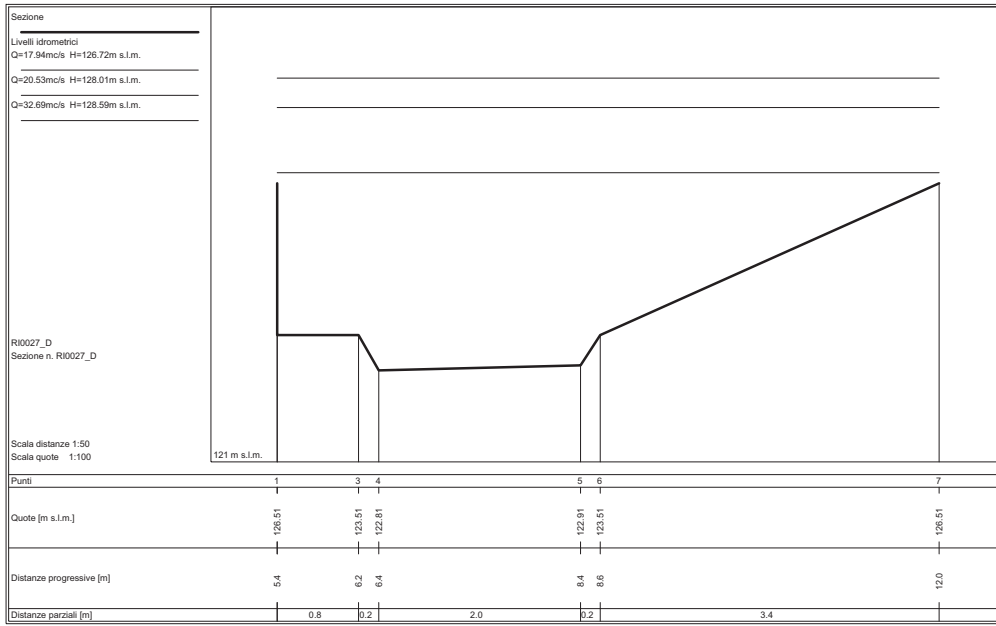


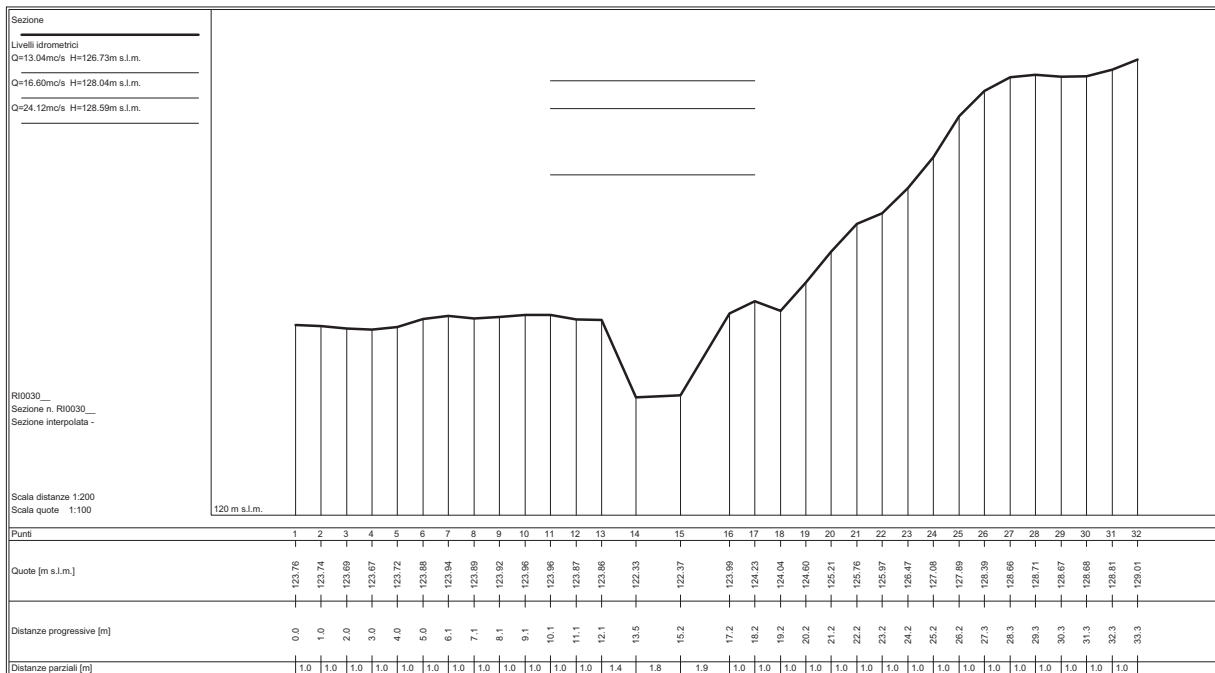
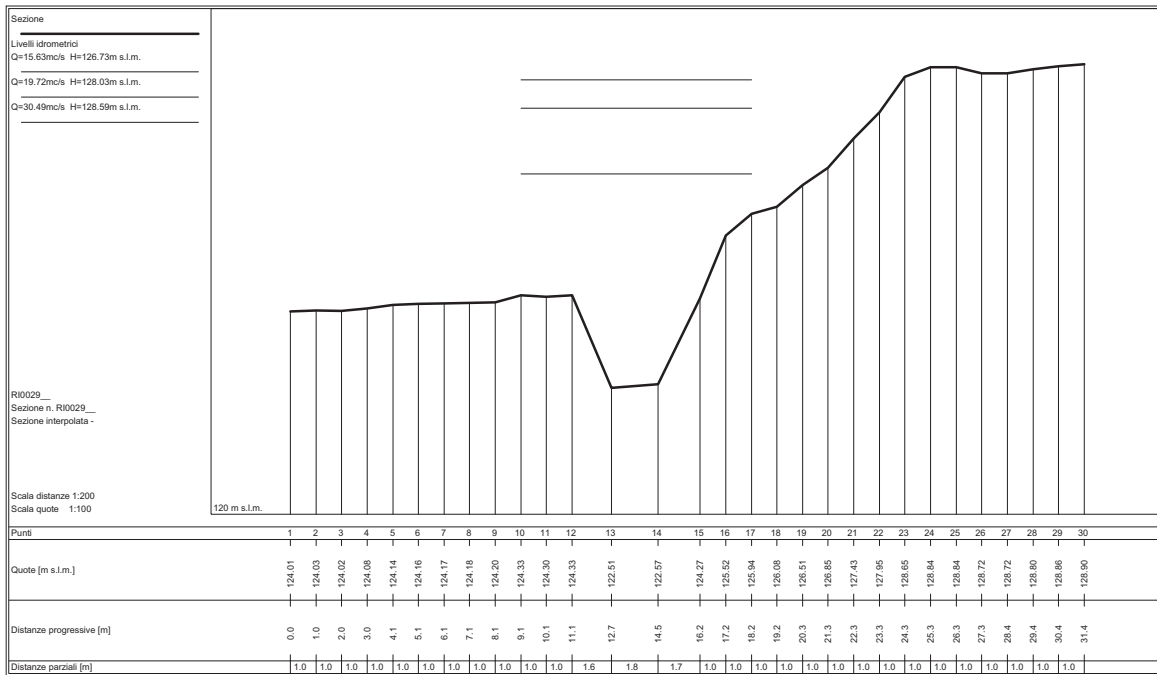


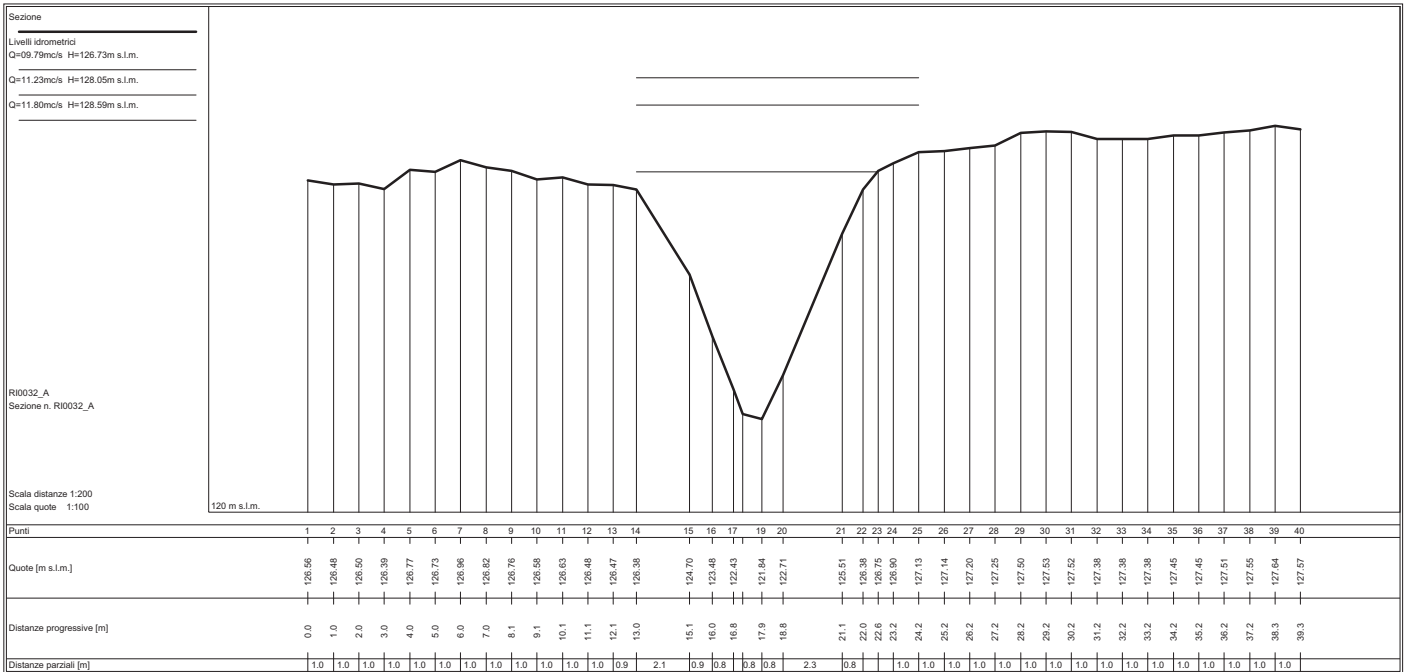
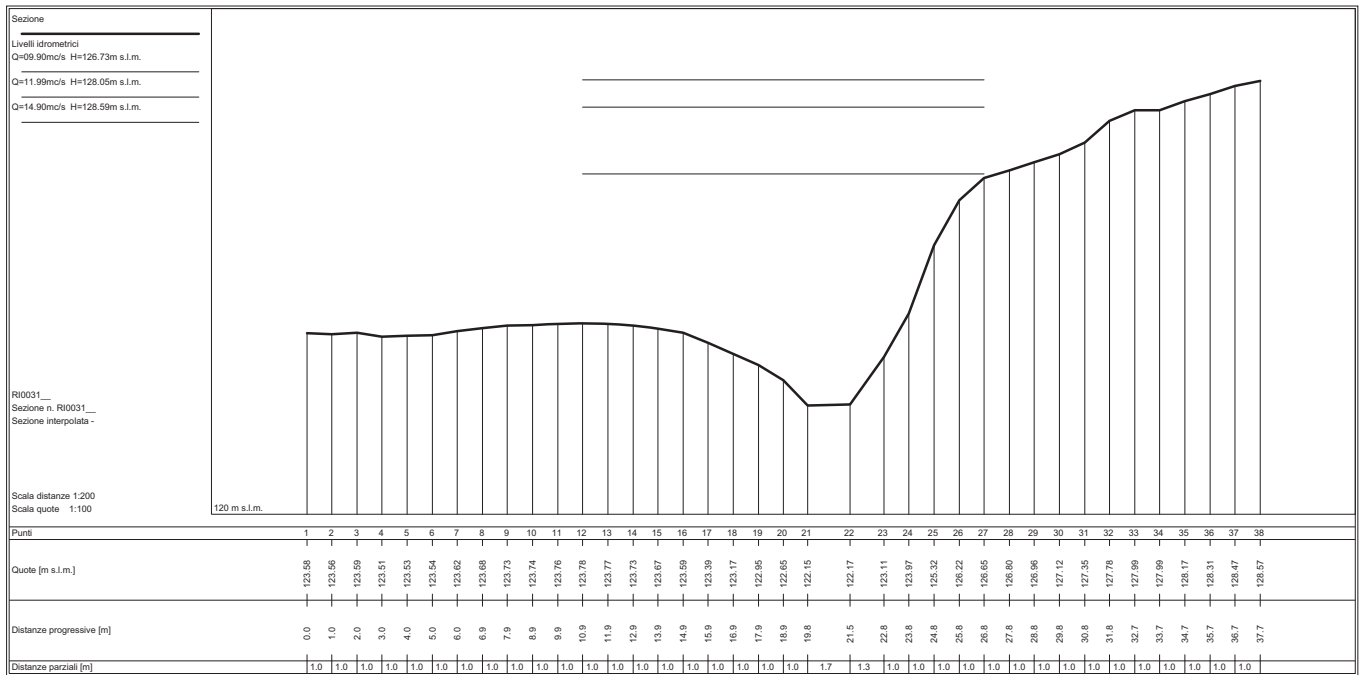


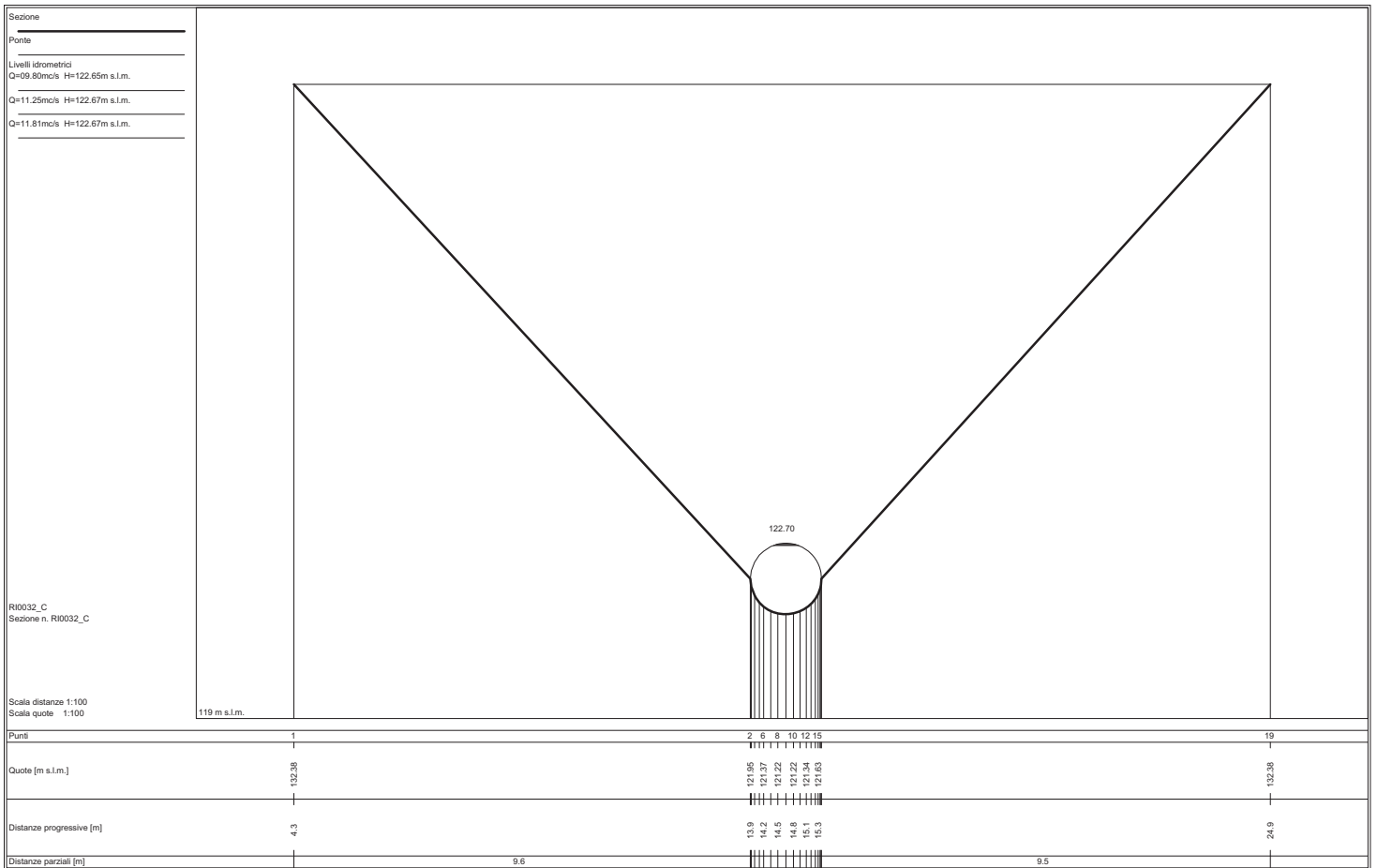
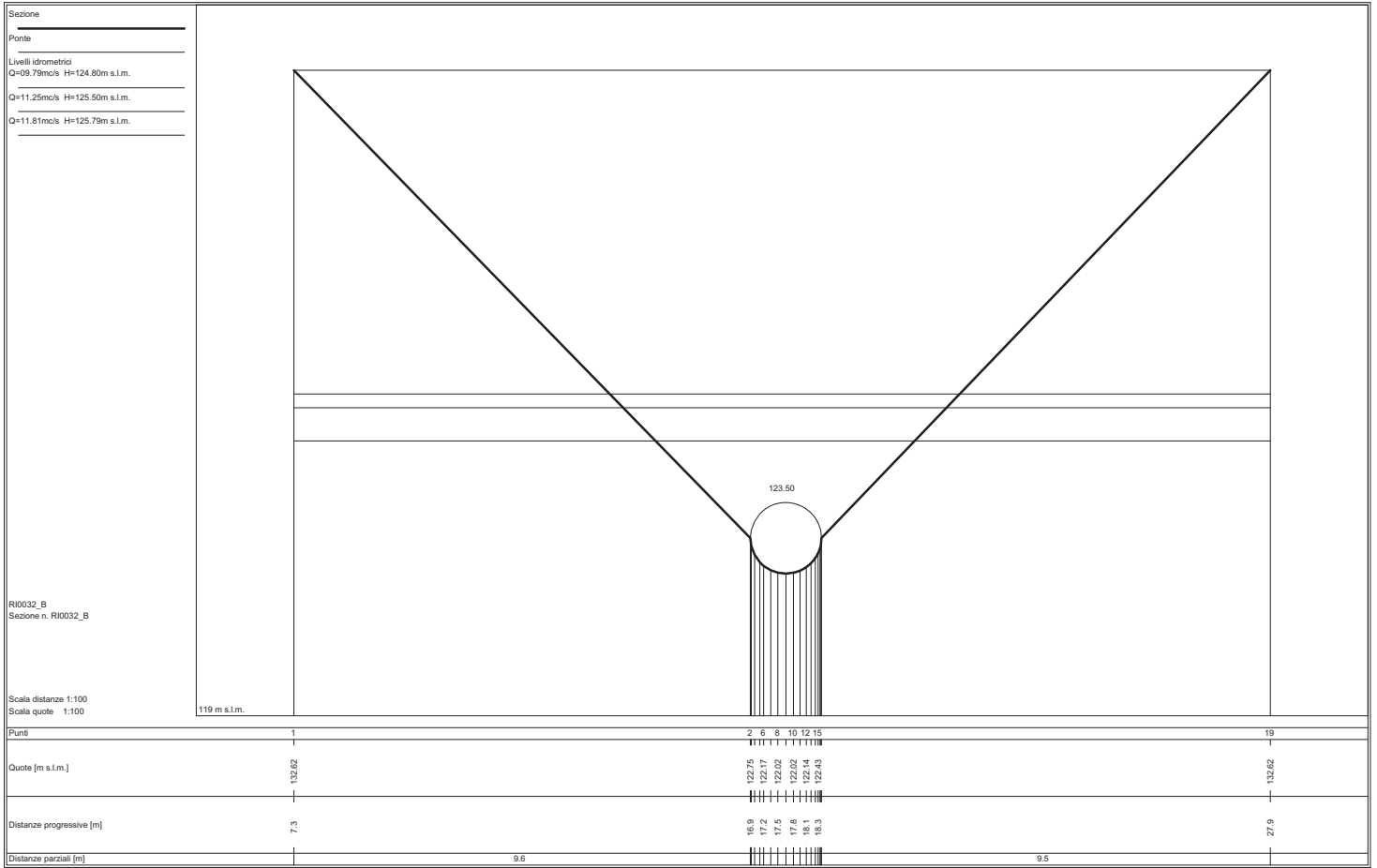


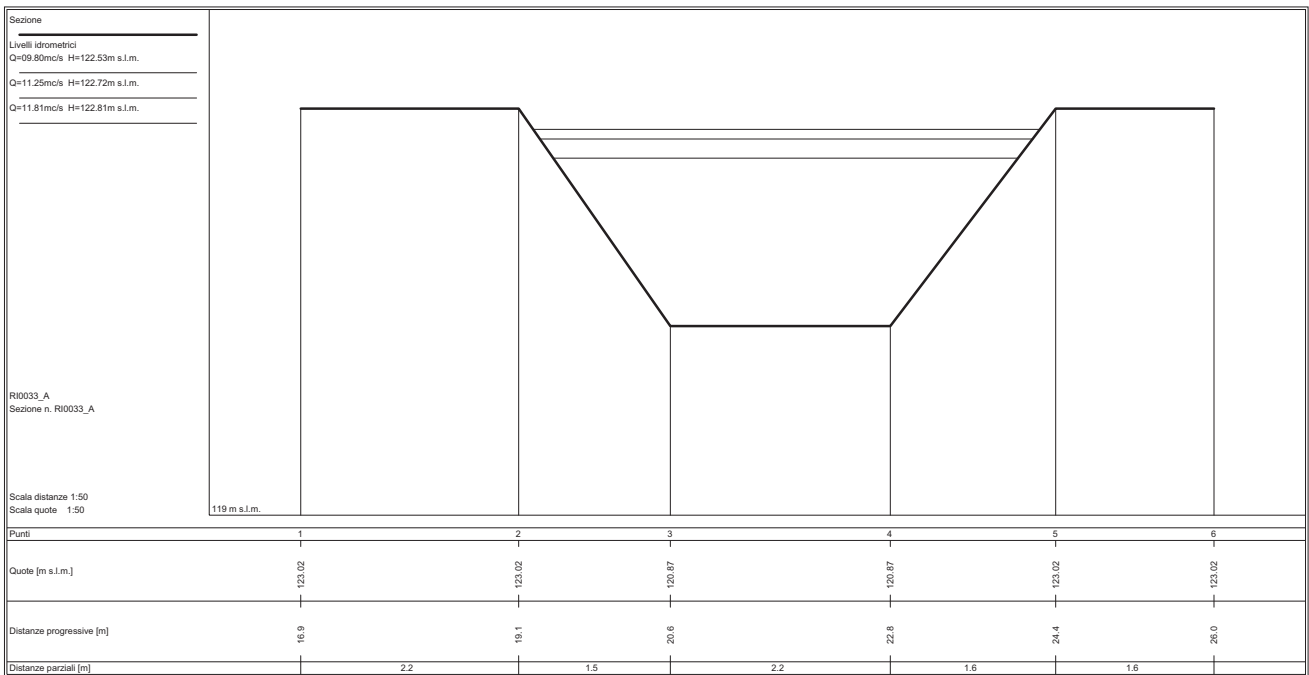
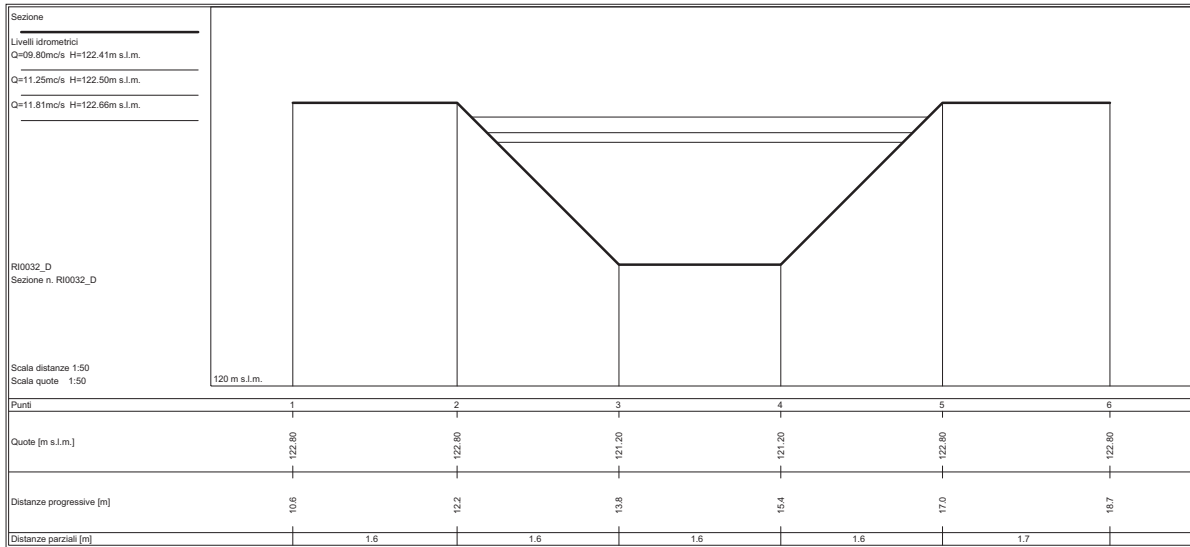


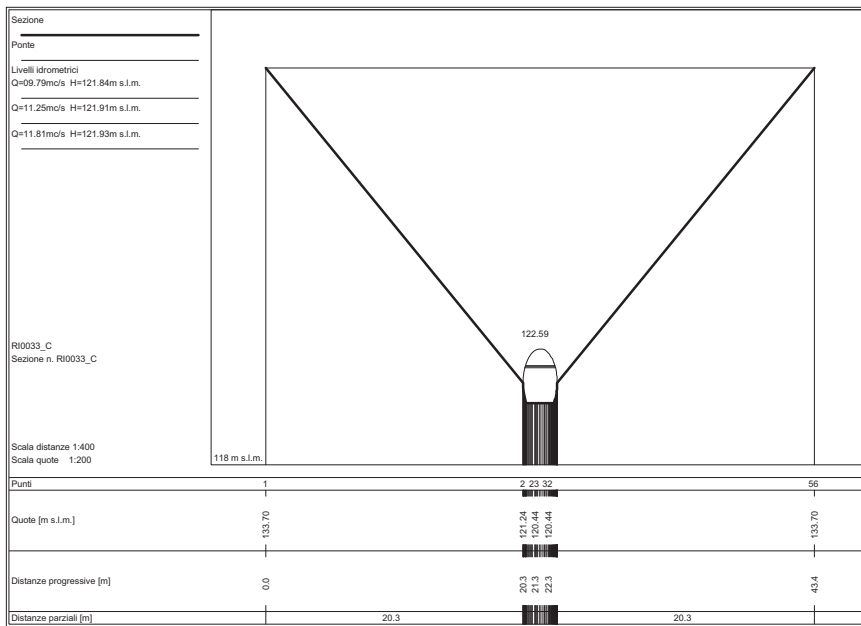
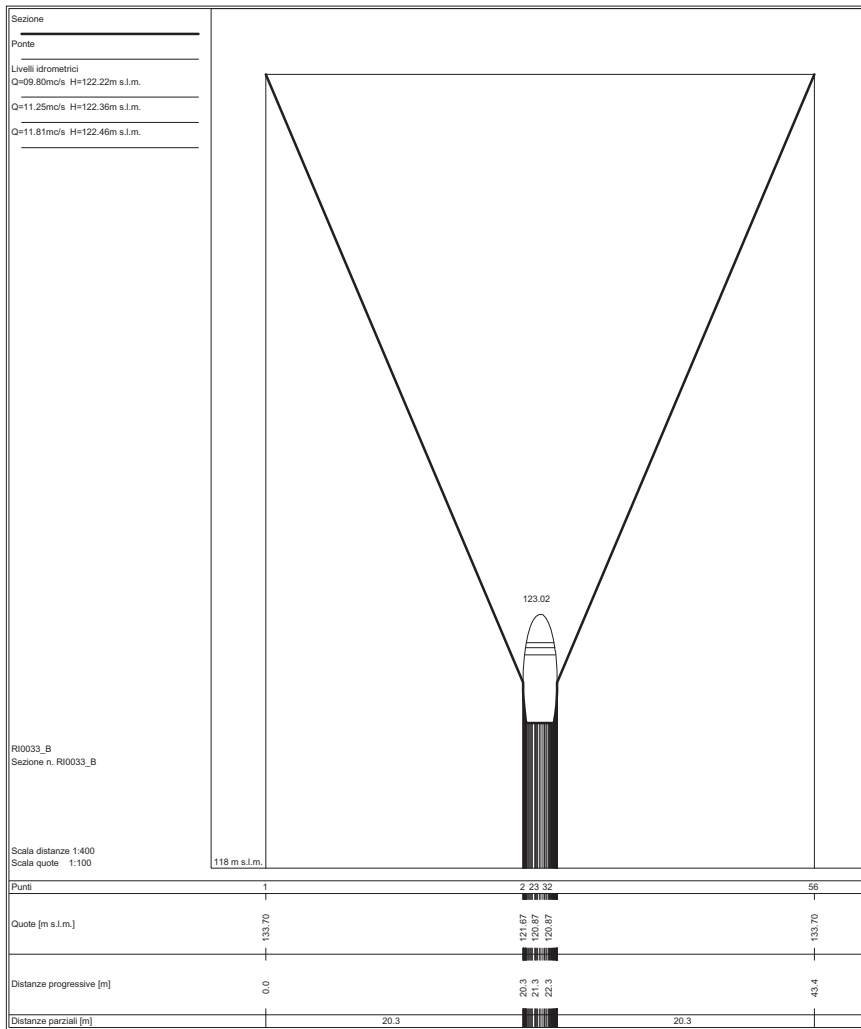


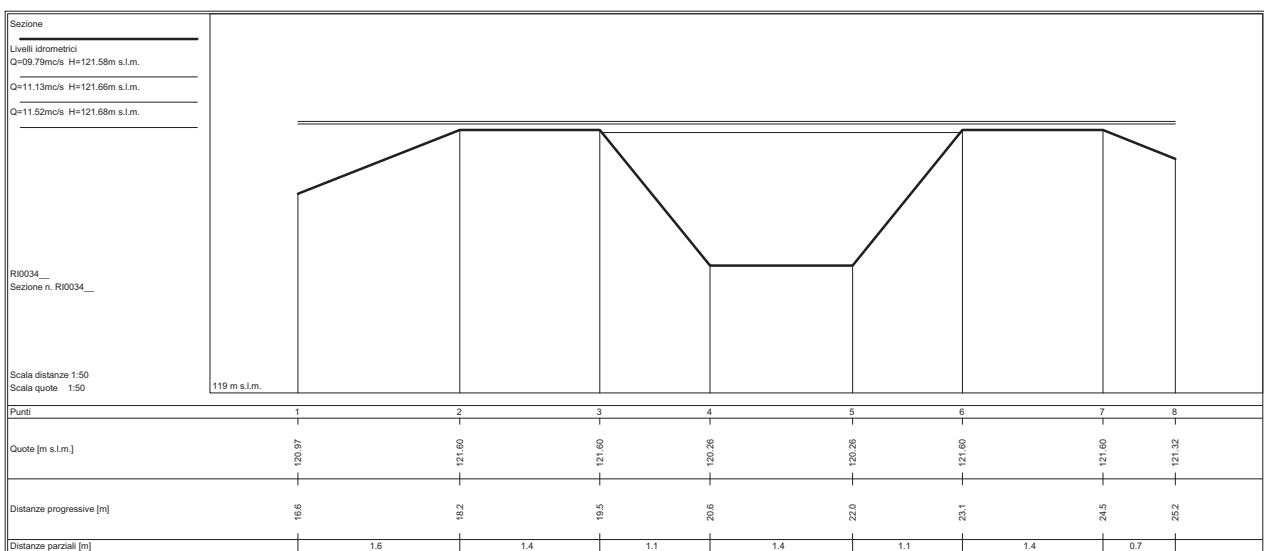
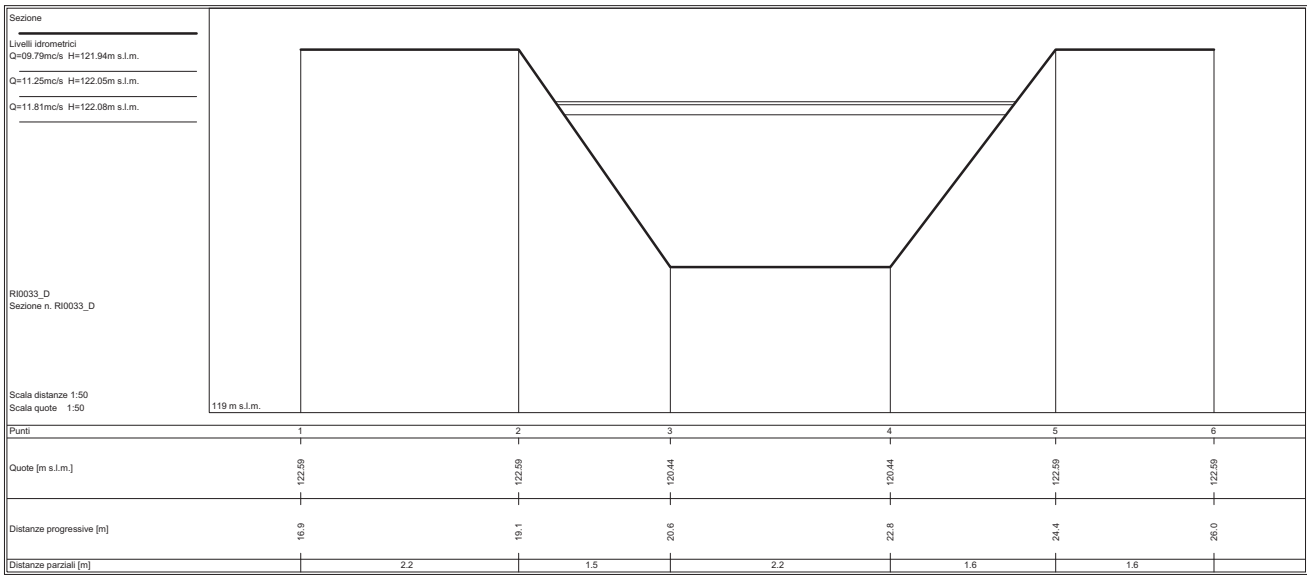


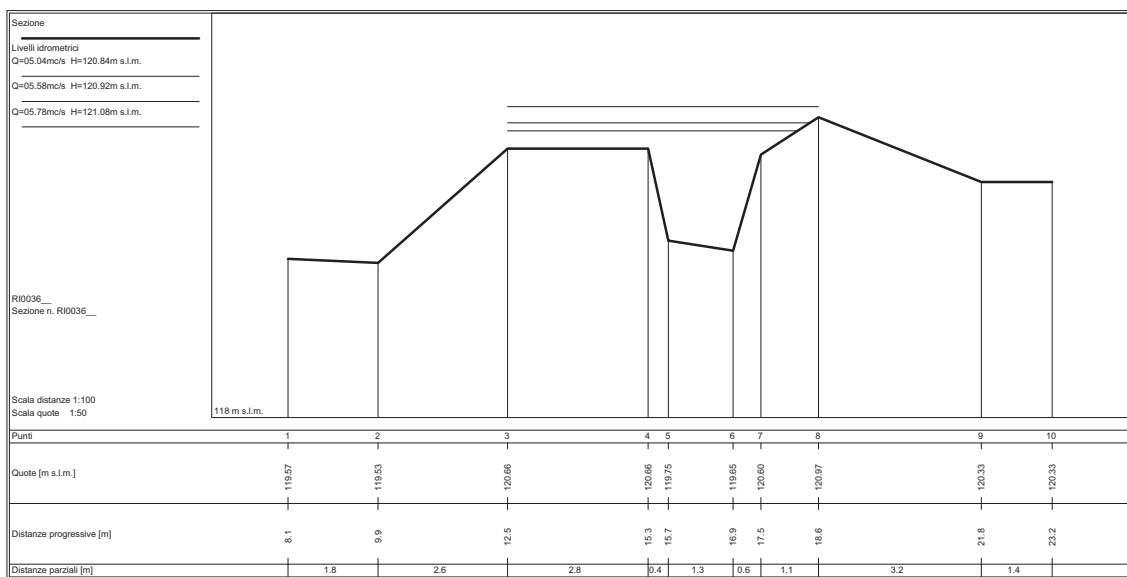
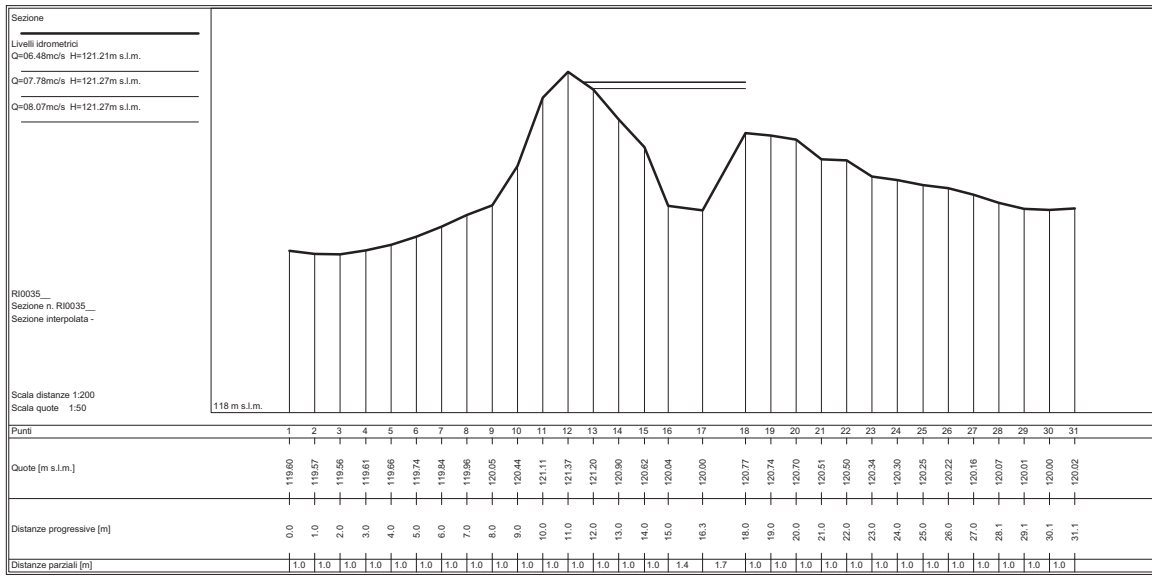


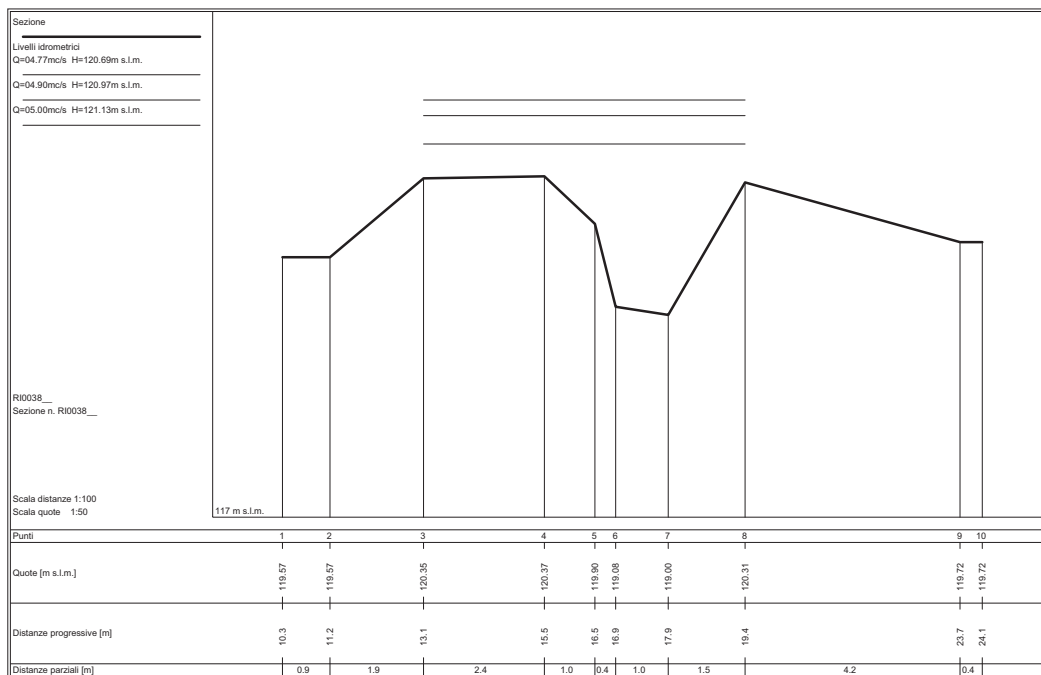
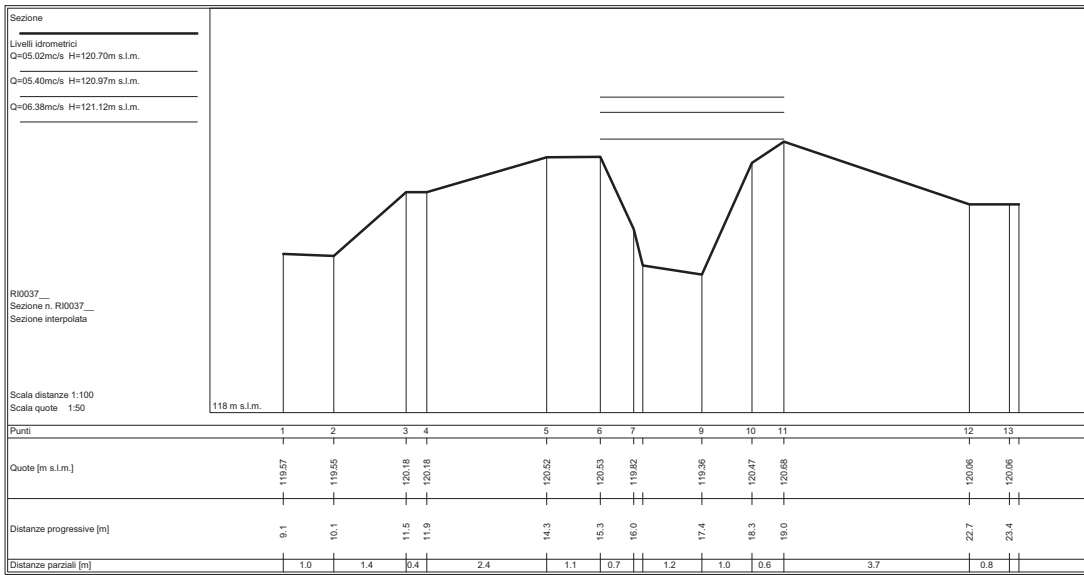


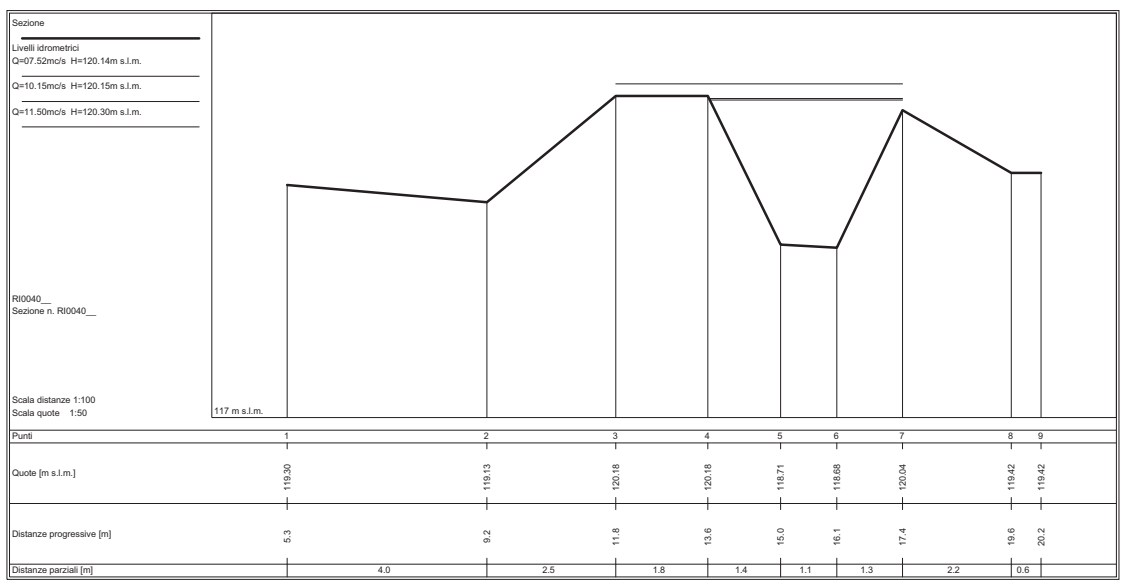
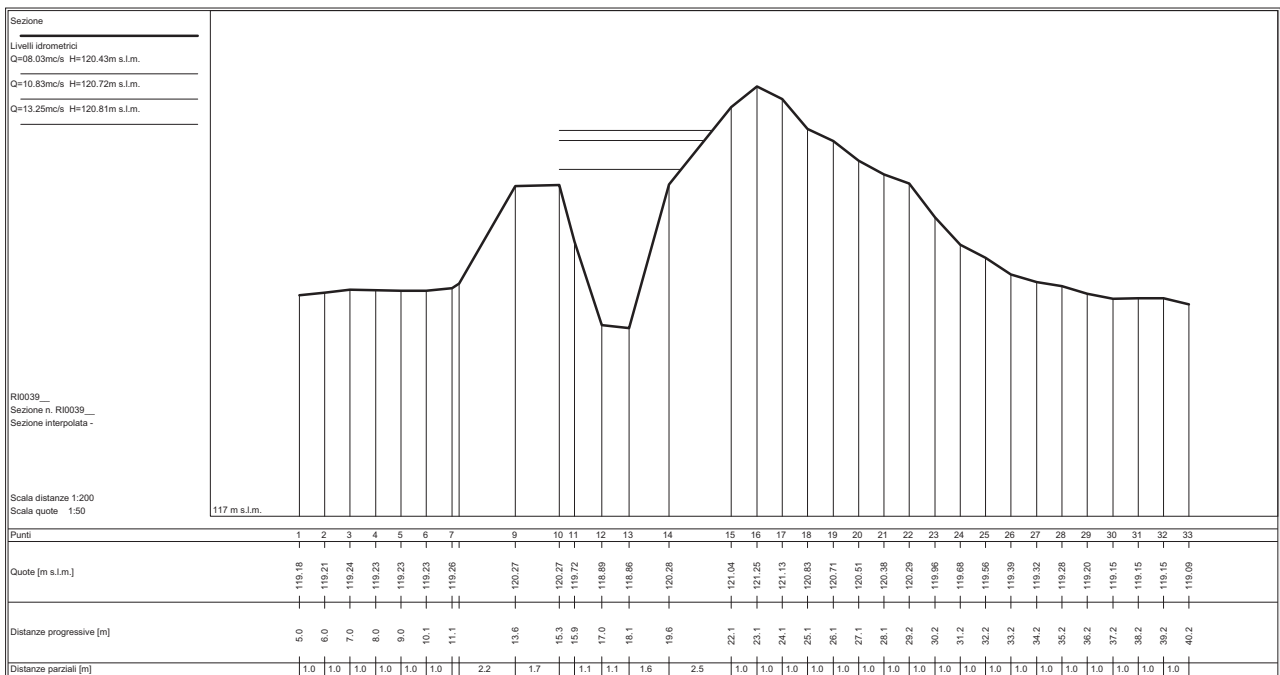


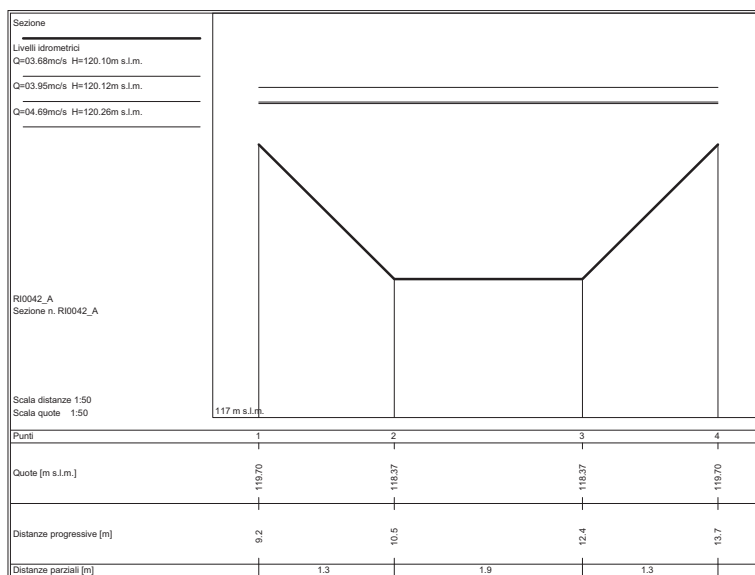
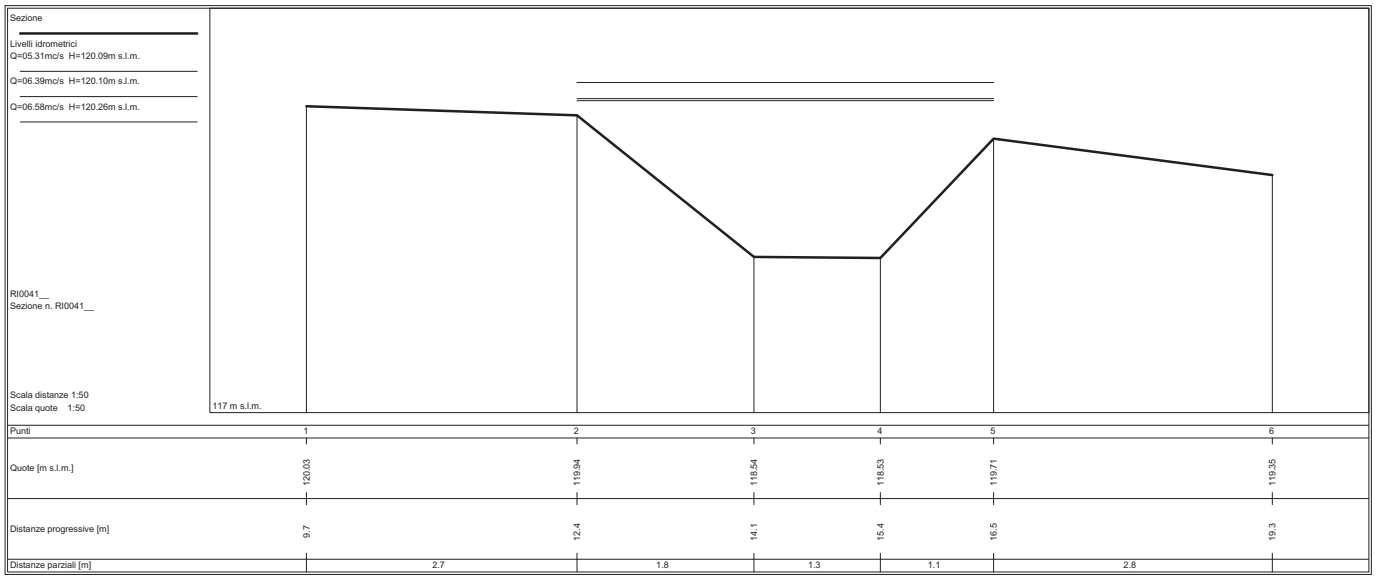


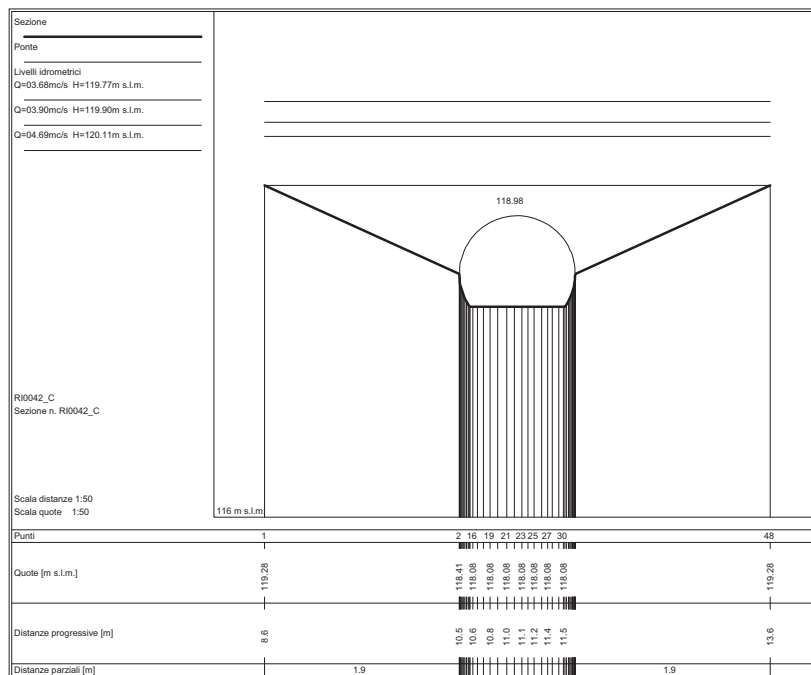
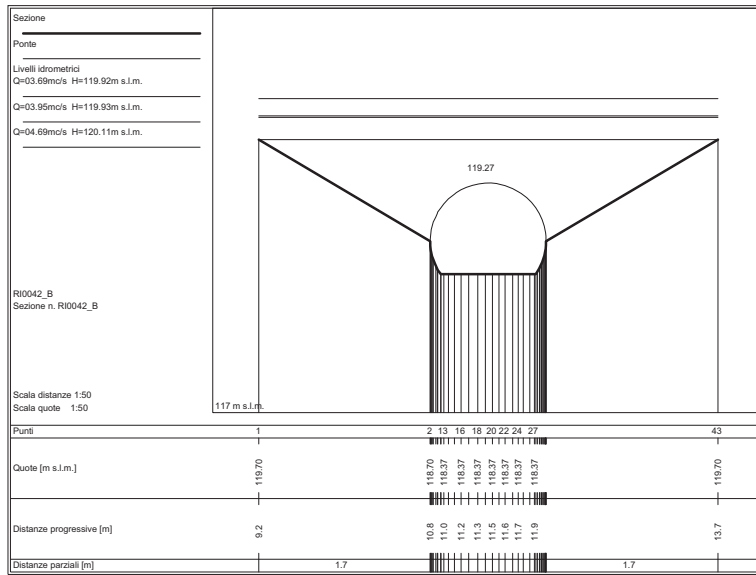


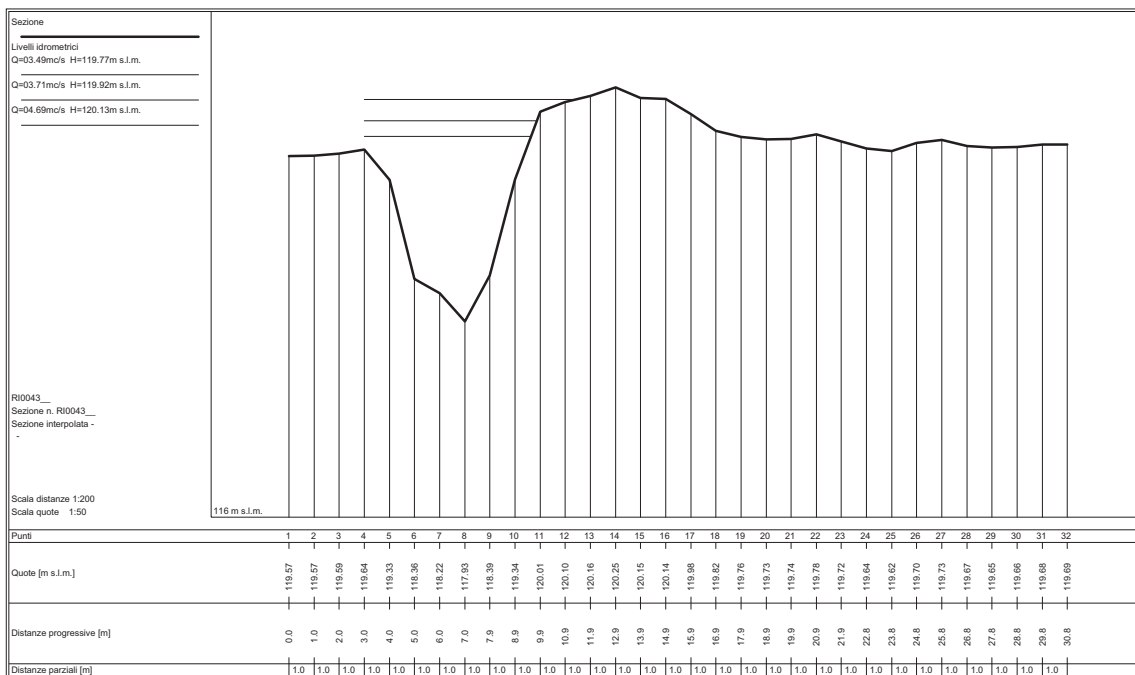
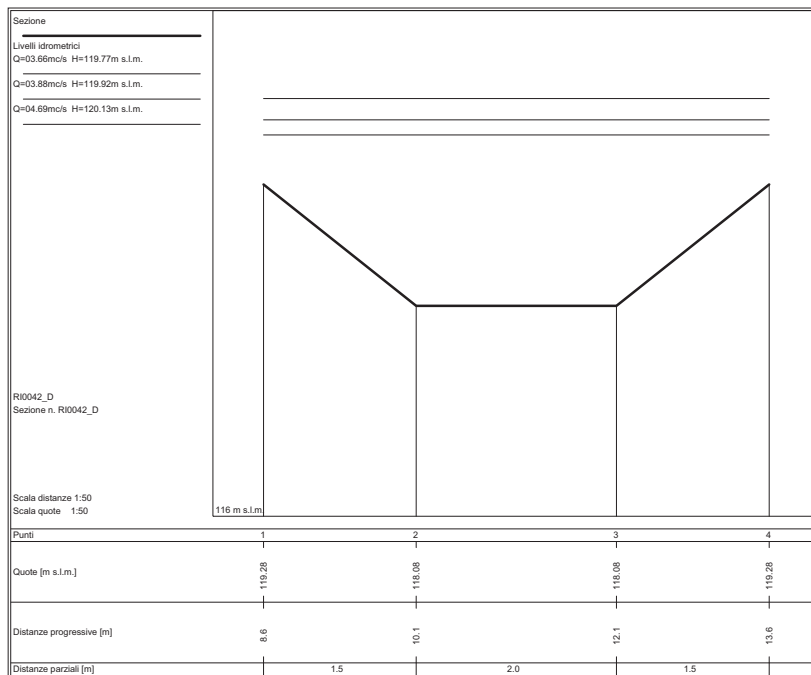


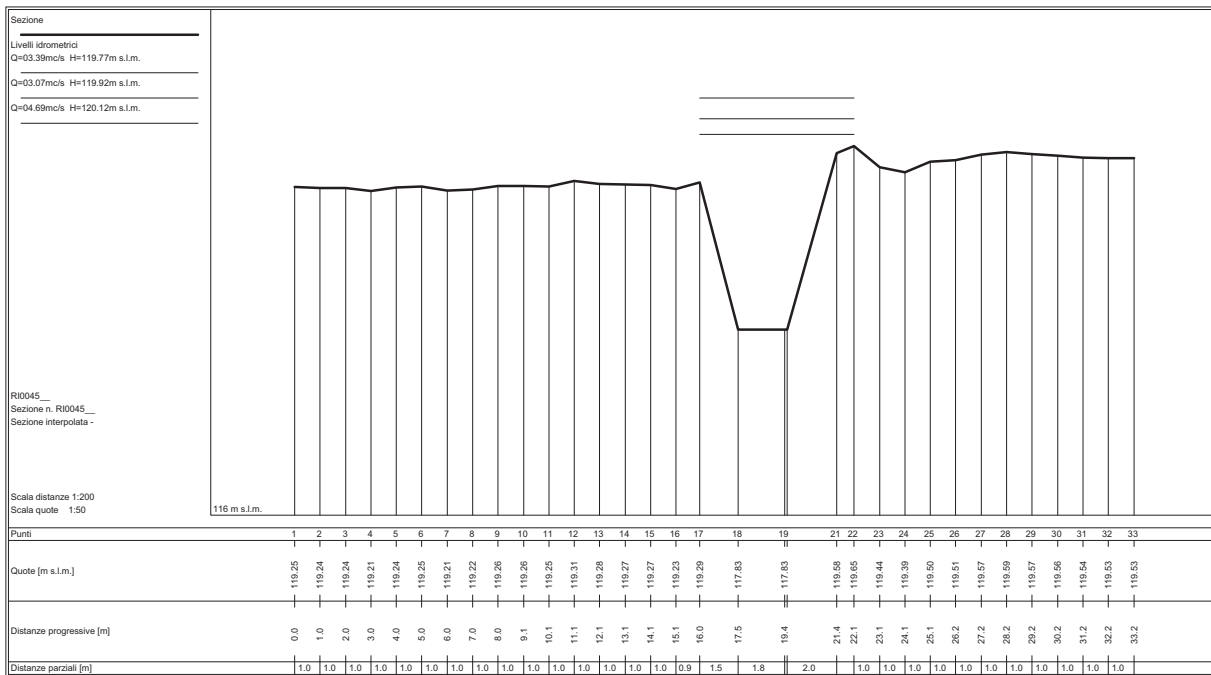
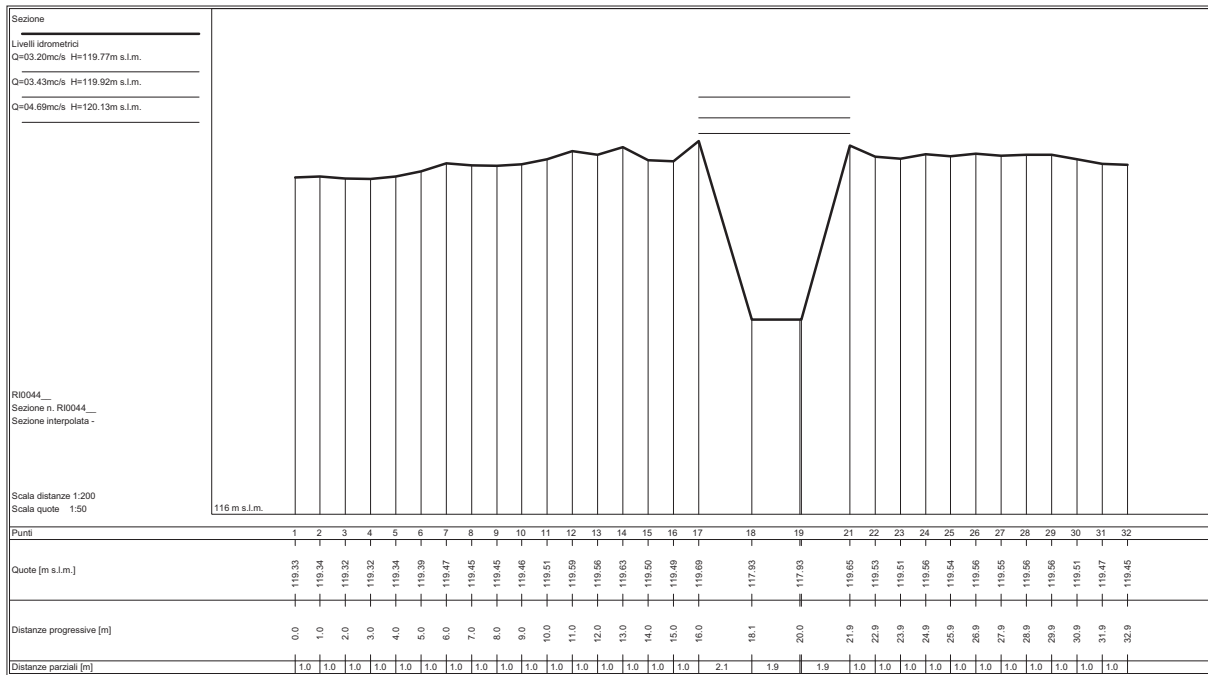


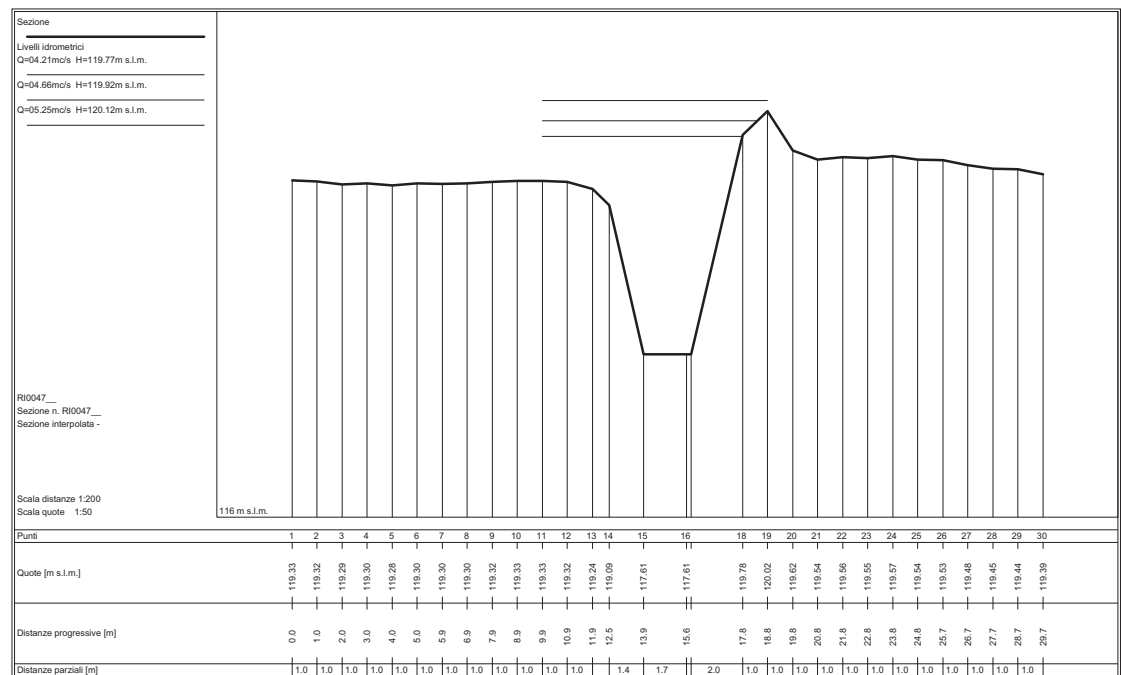
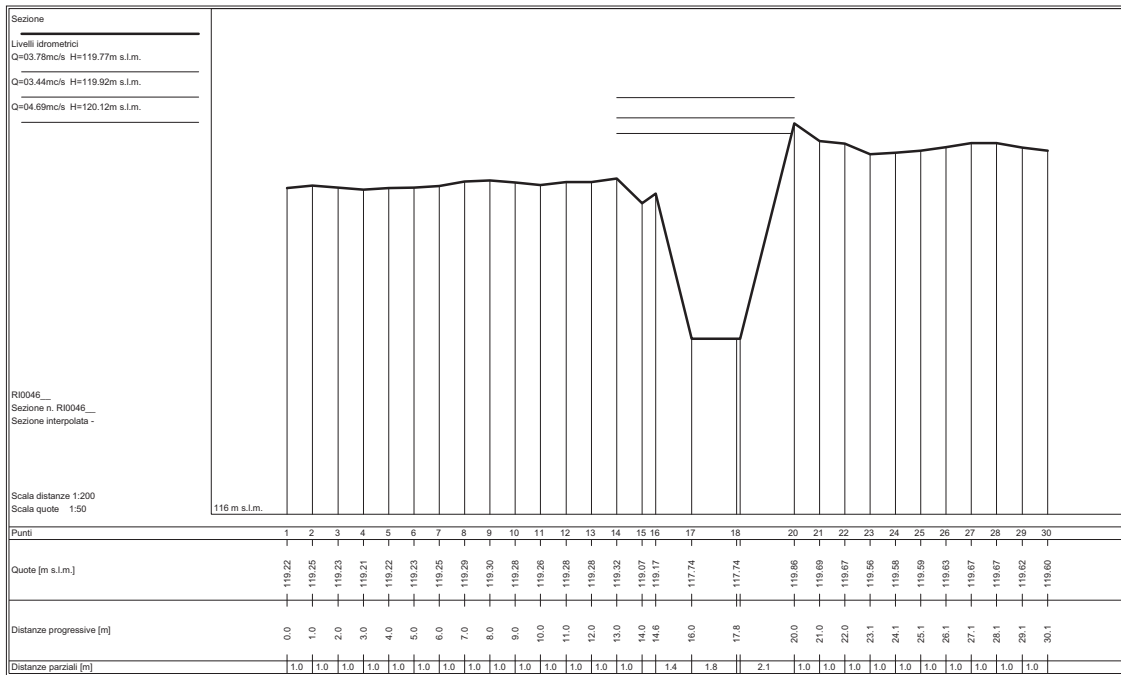


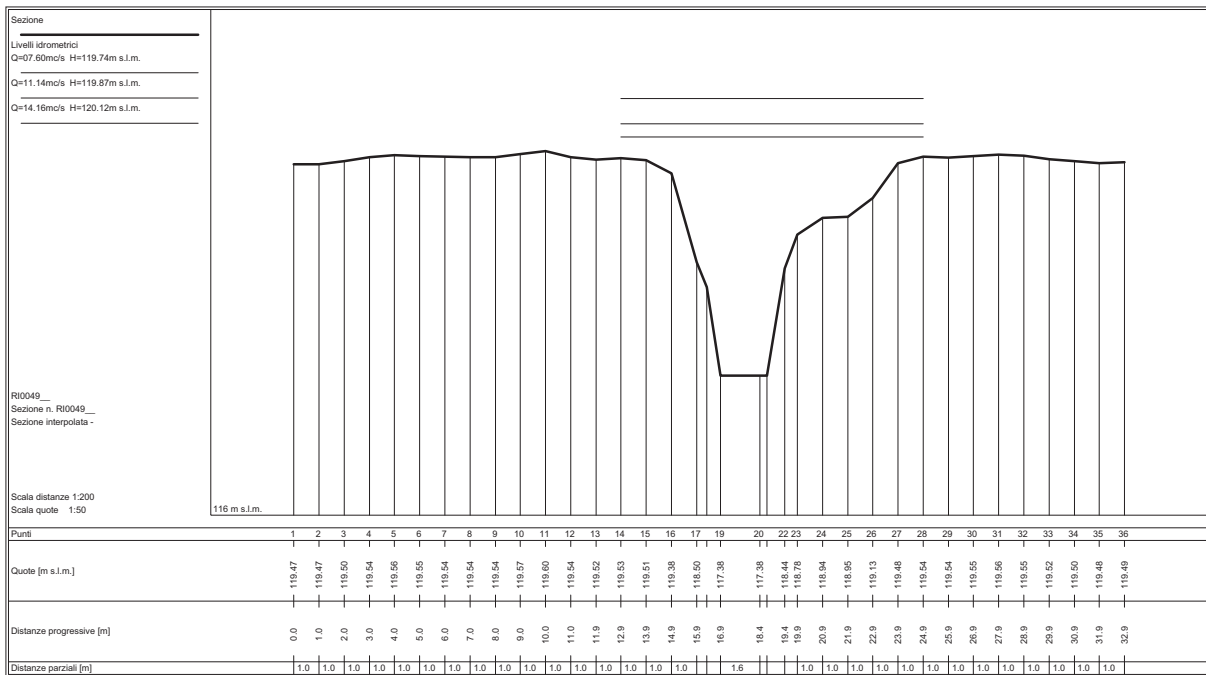
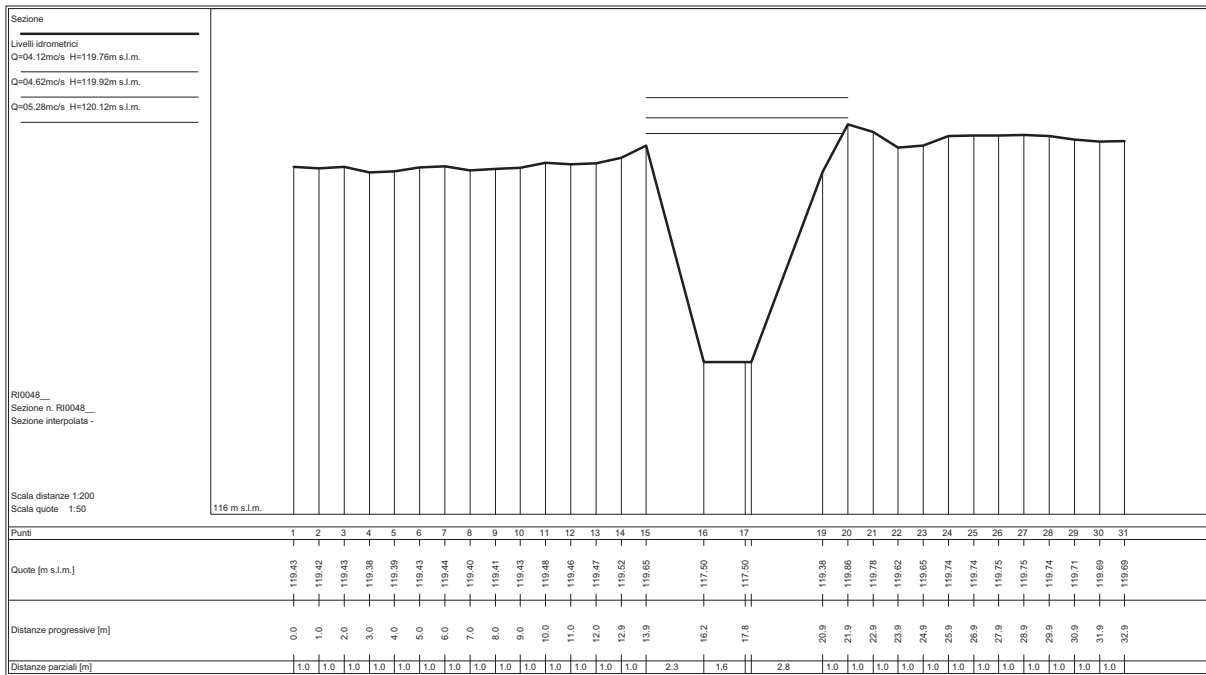


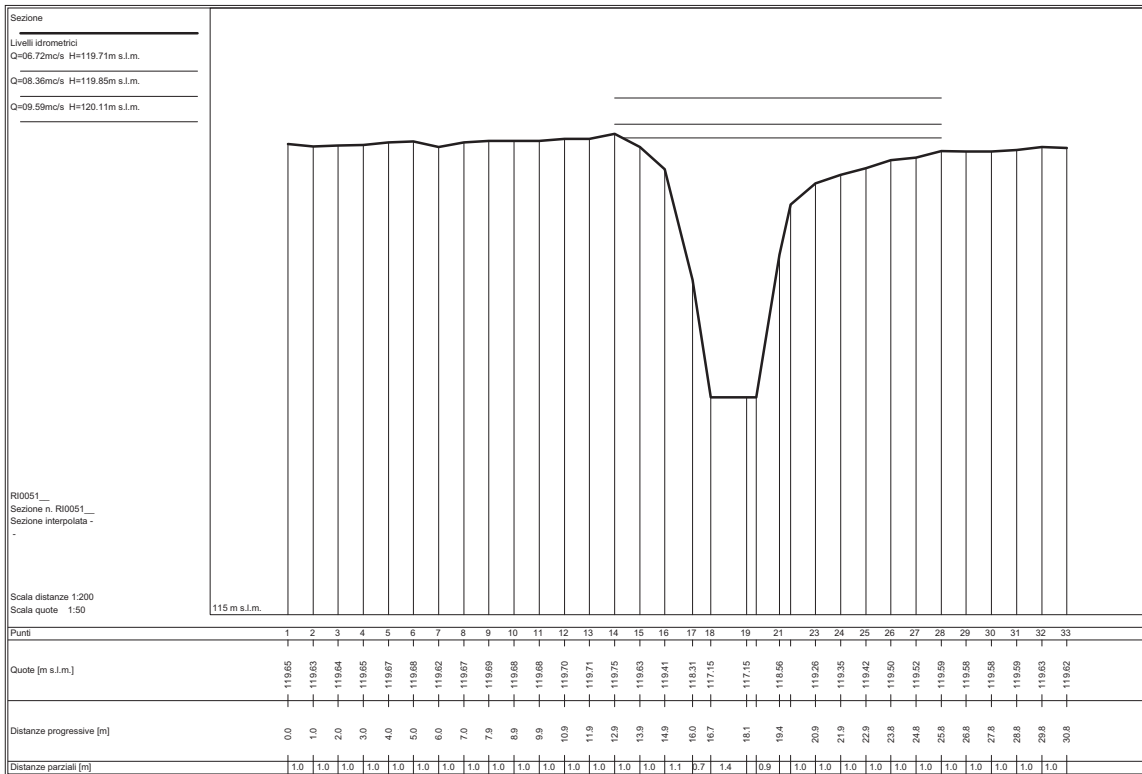
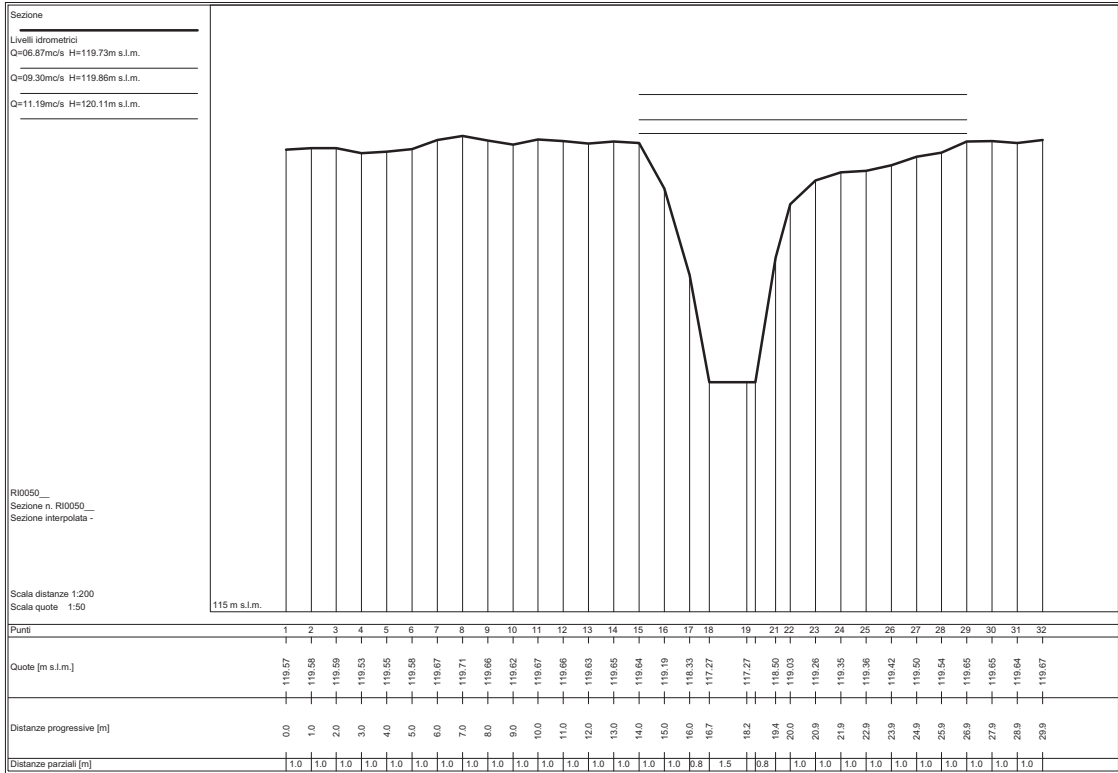


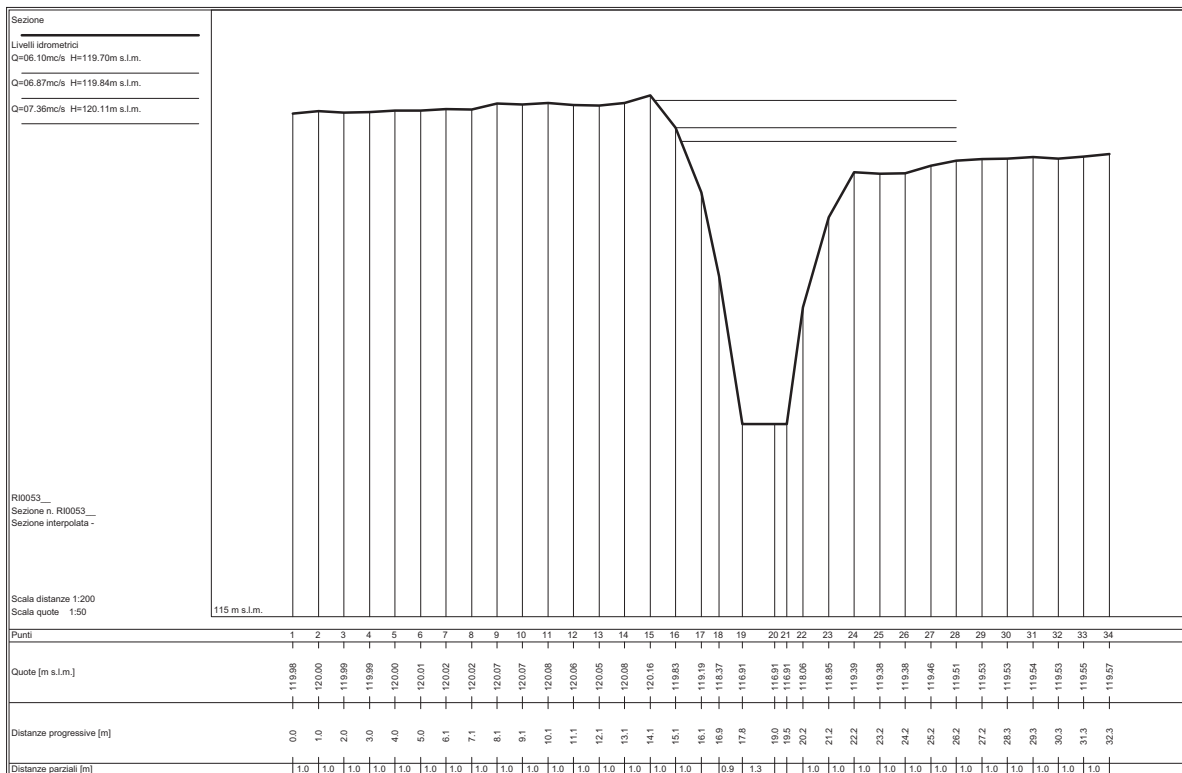
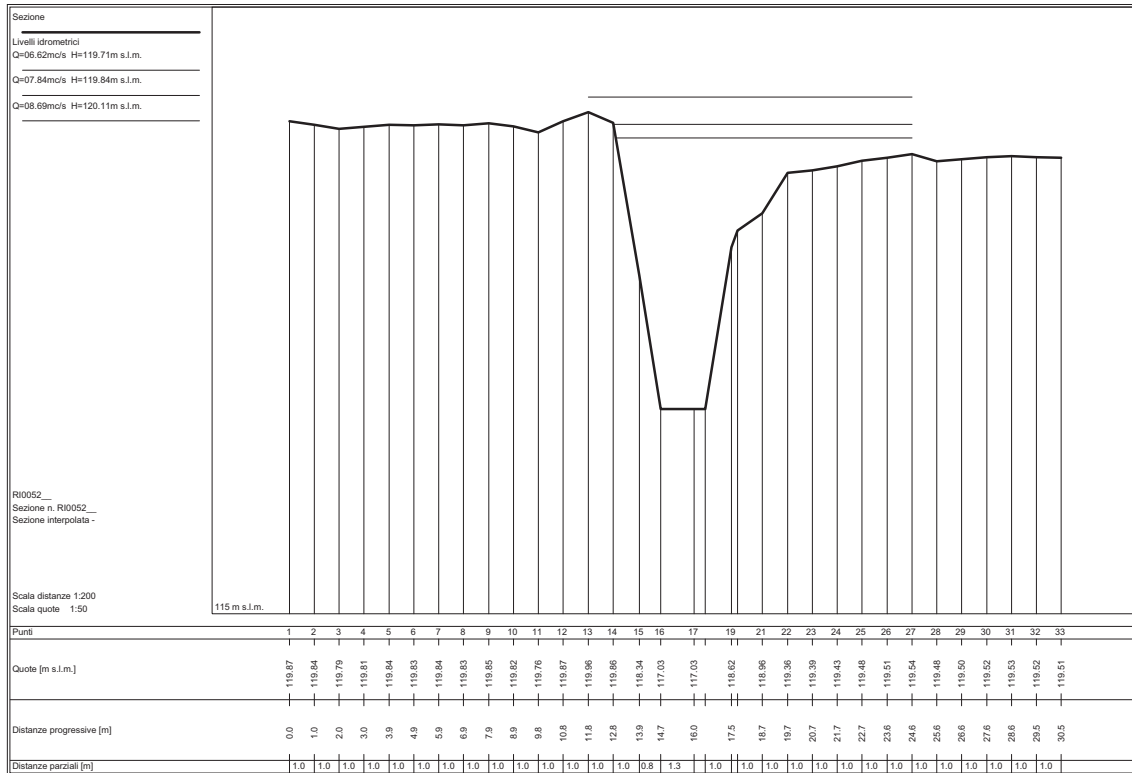


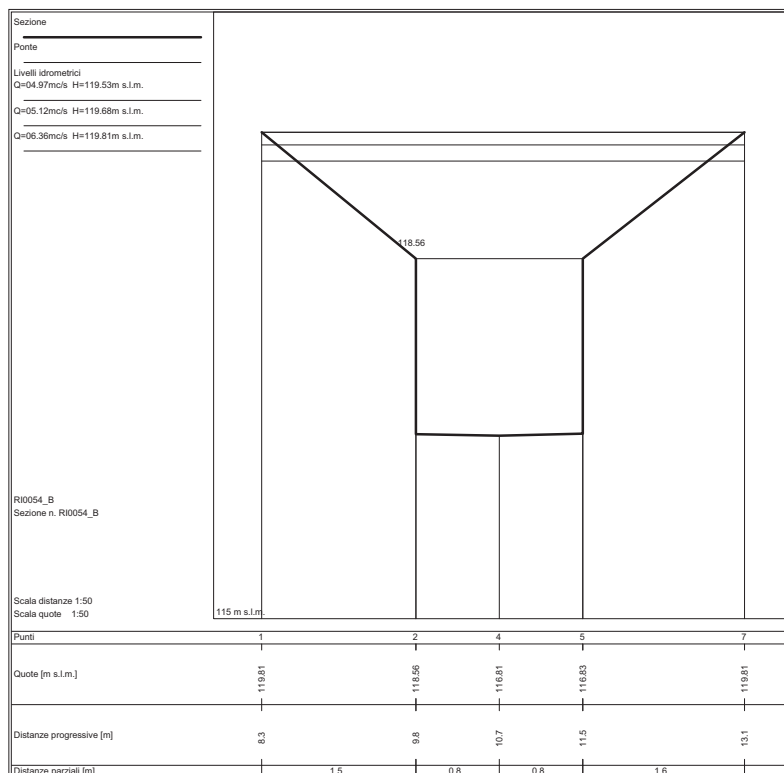
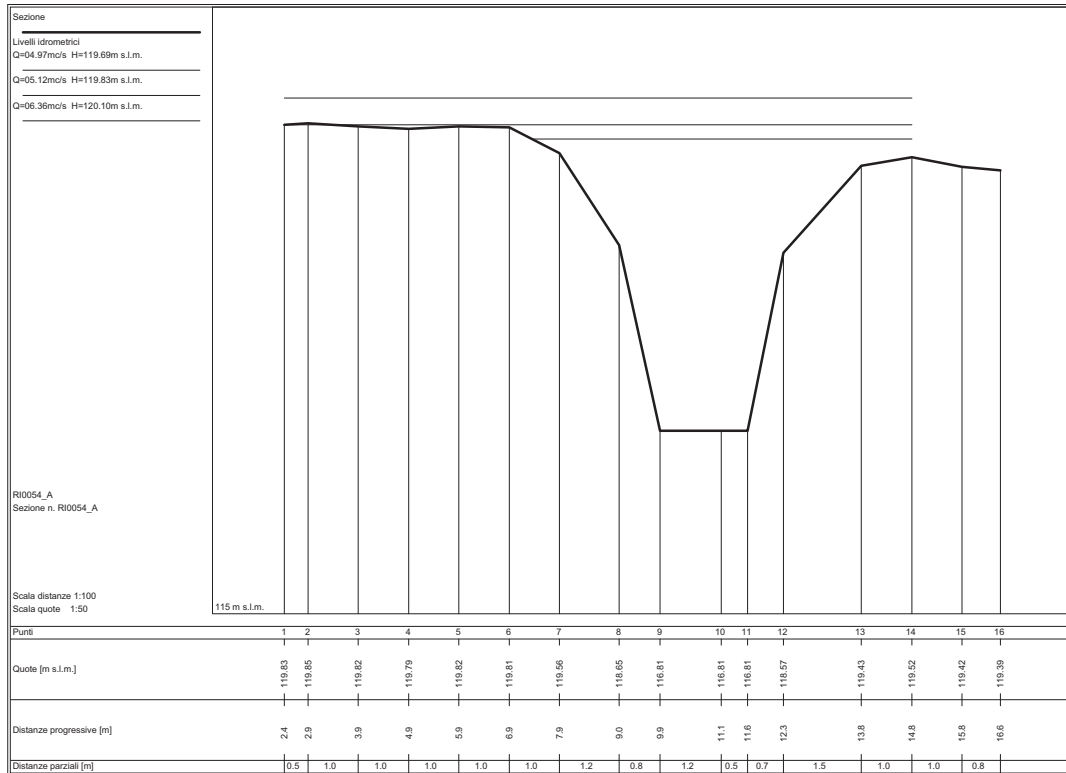


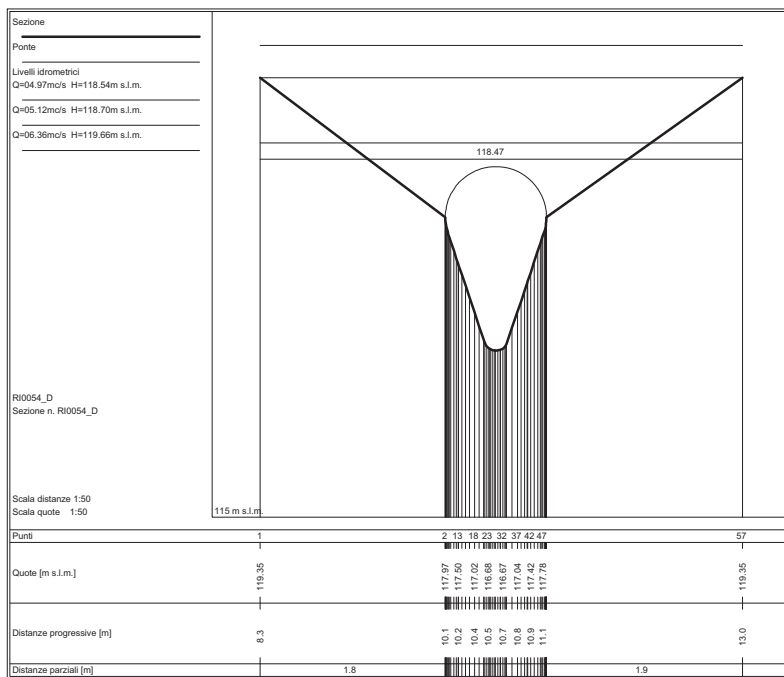
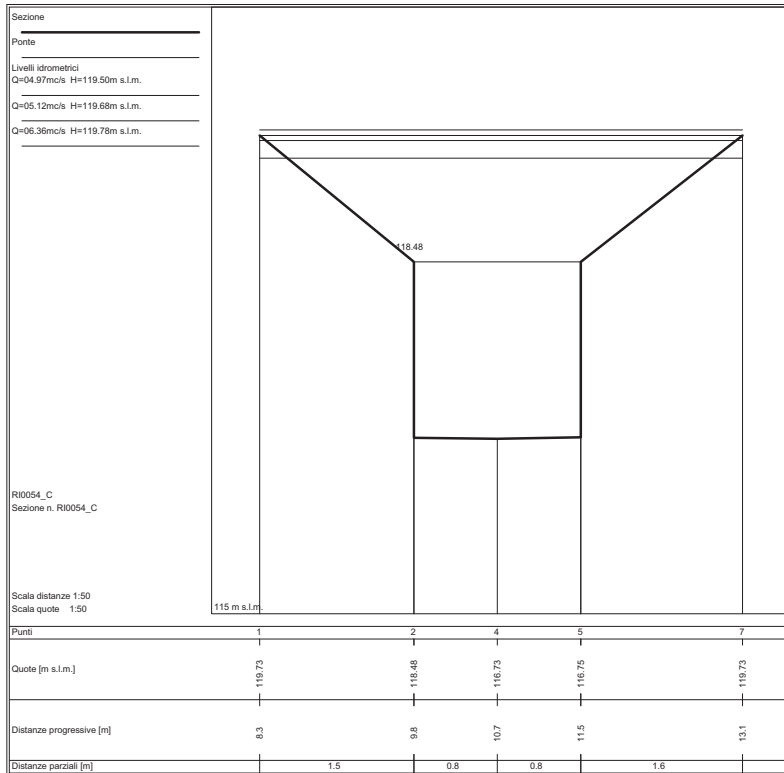


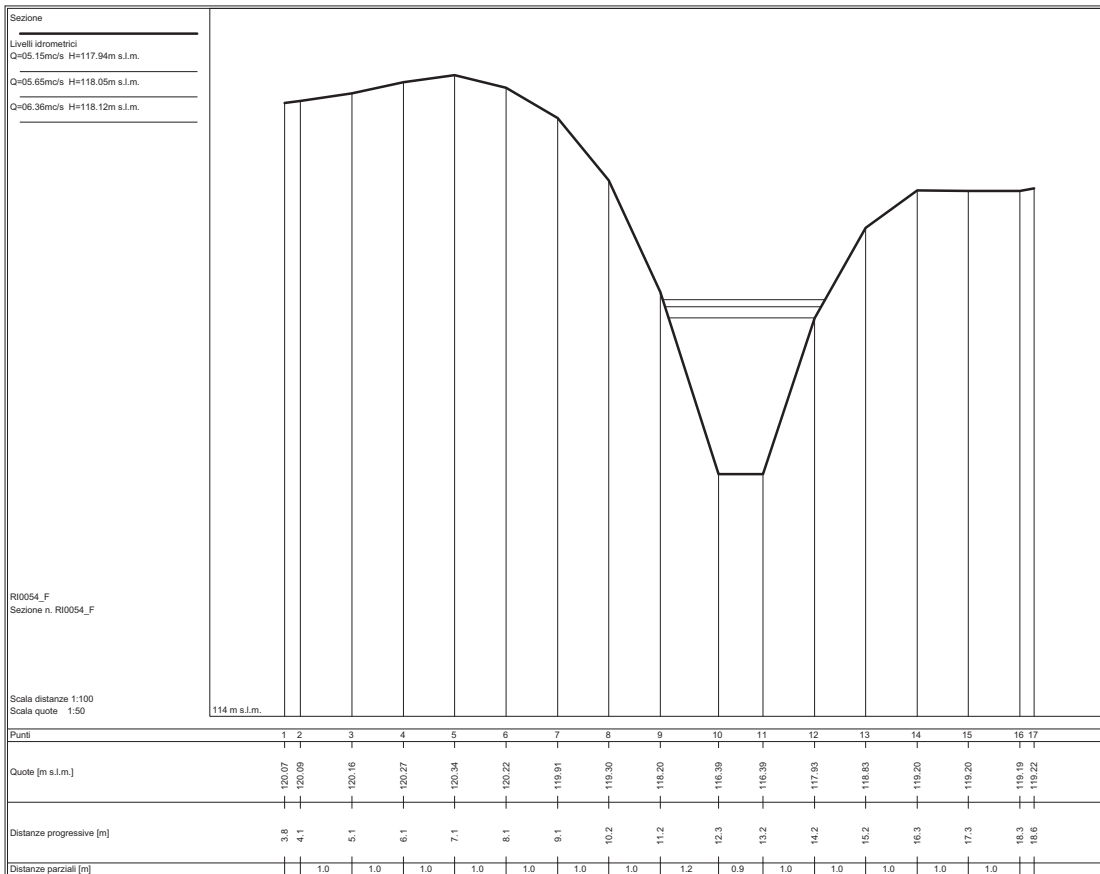
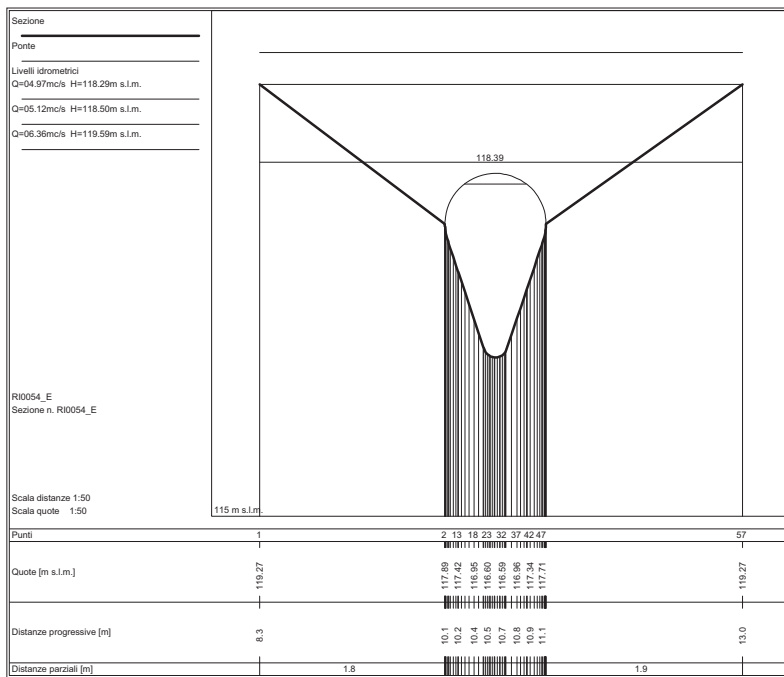


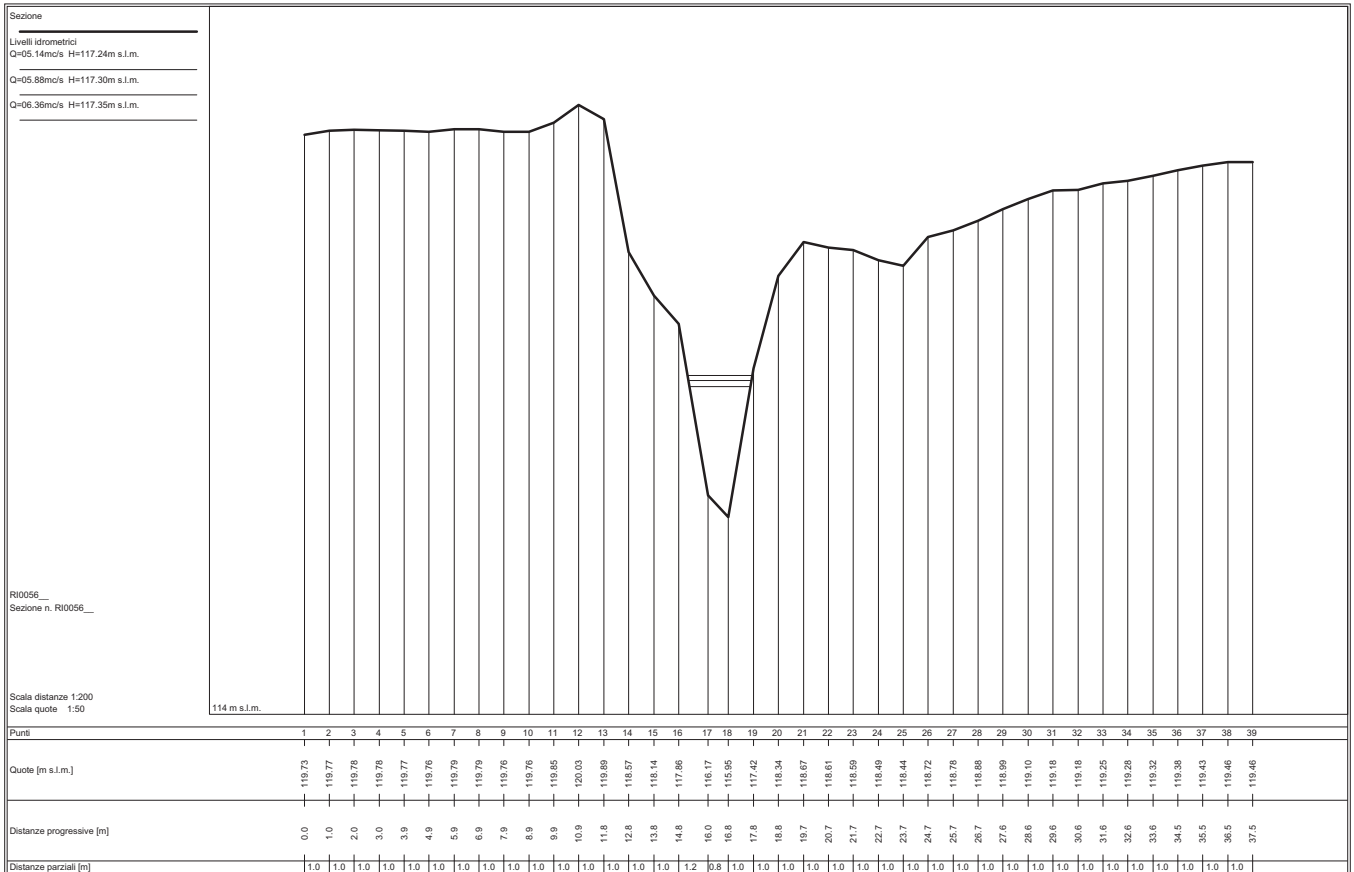
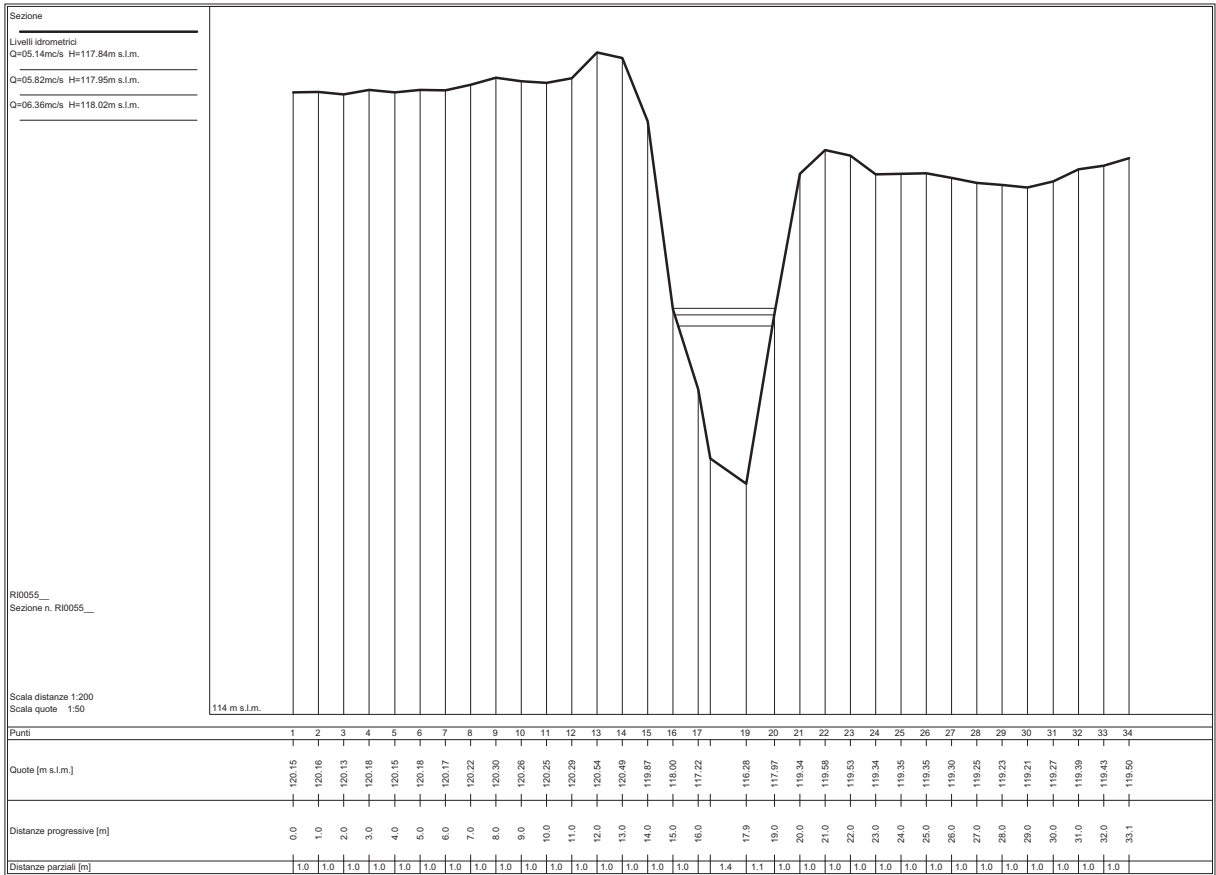










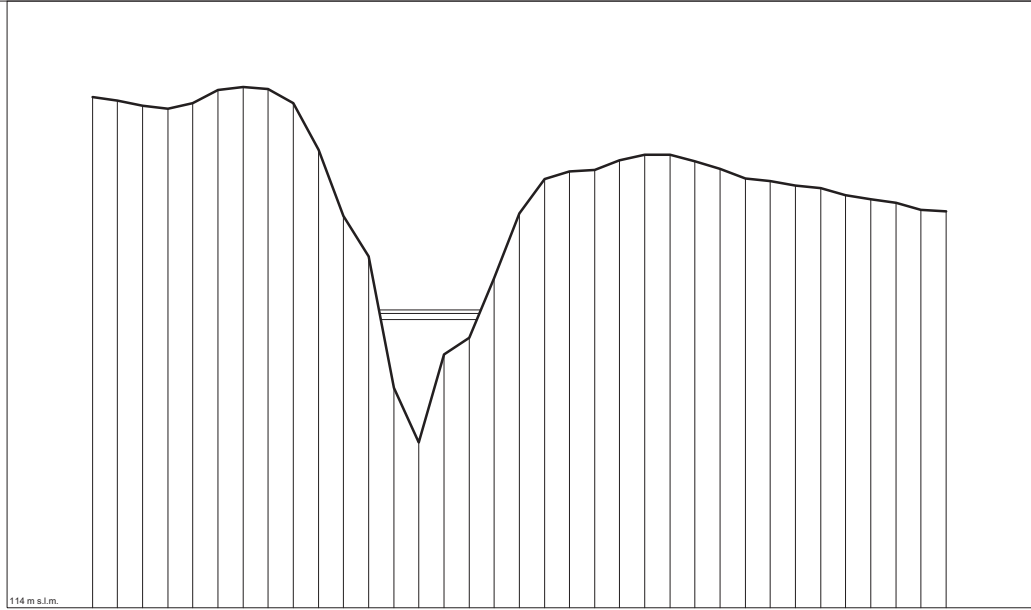


Sezione

Livelli idrometrici
 Q=05.14m³/s H=116.85m s.l.m.
 Q=05.90m³/s H=116.91m s.l.m.
 Q=06.36m³/s H=116.95m s.l.m.

RI0057
 Sezione n. RI0057

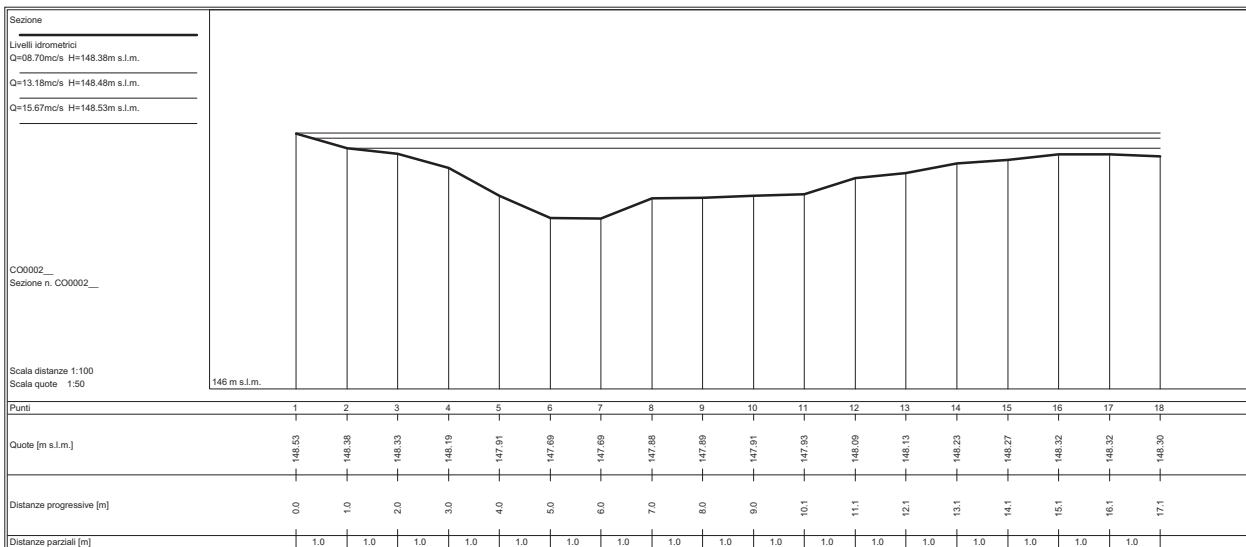
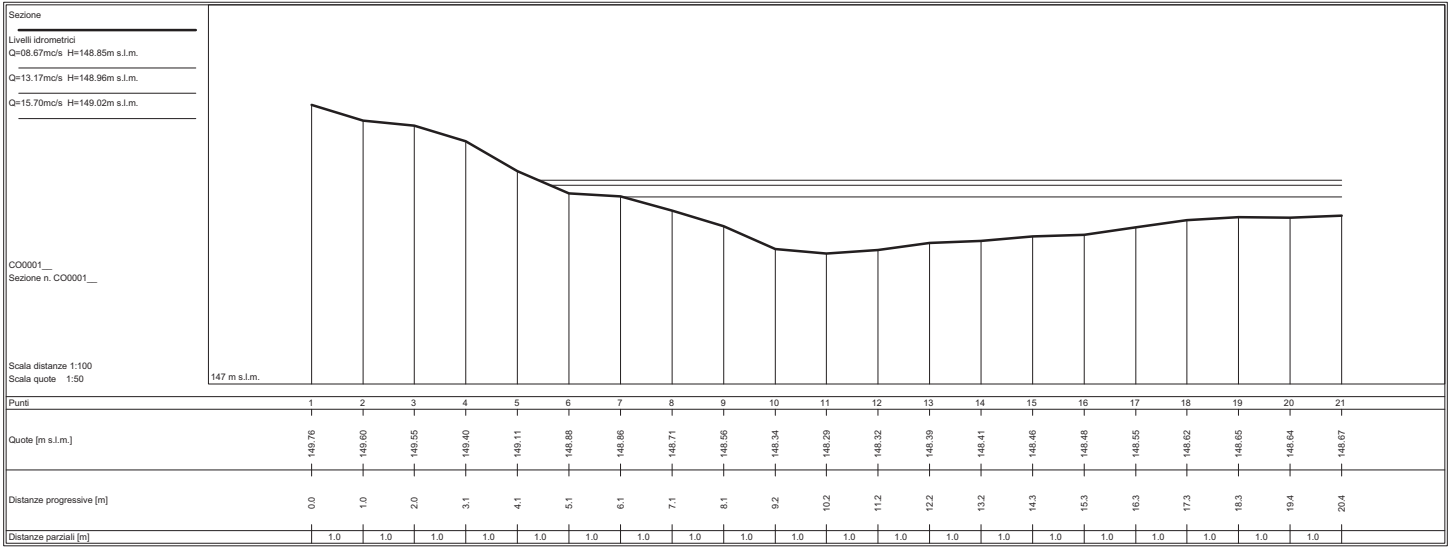
Scala distanze 1:200
 Scala quote 1:50

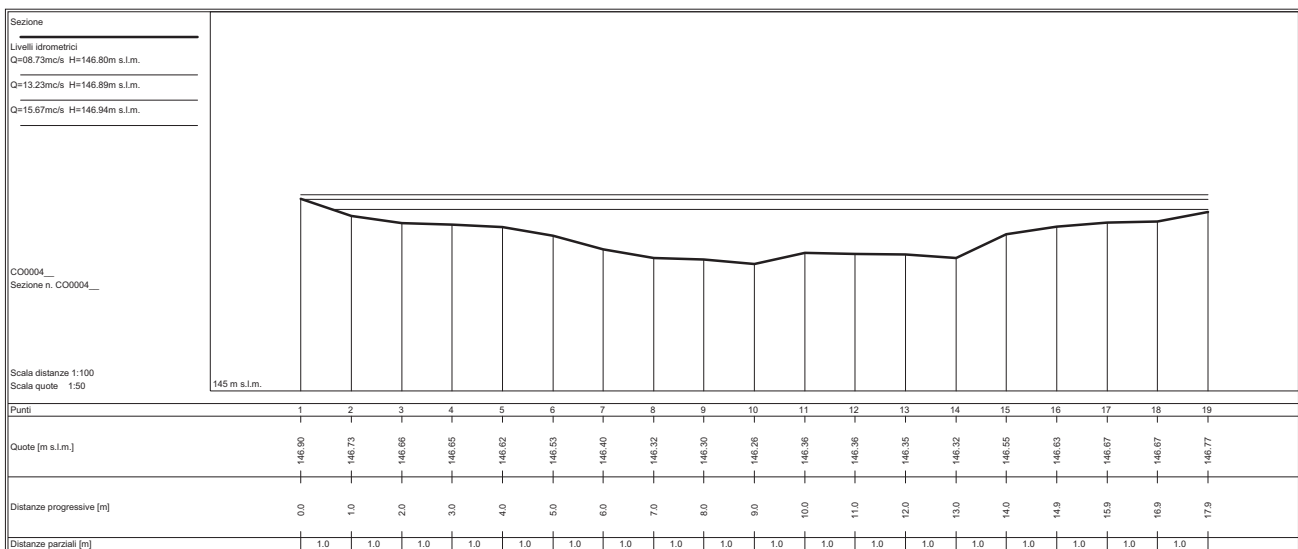
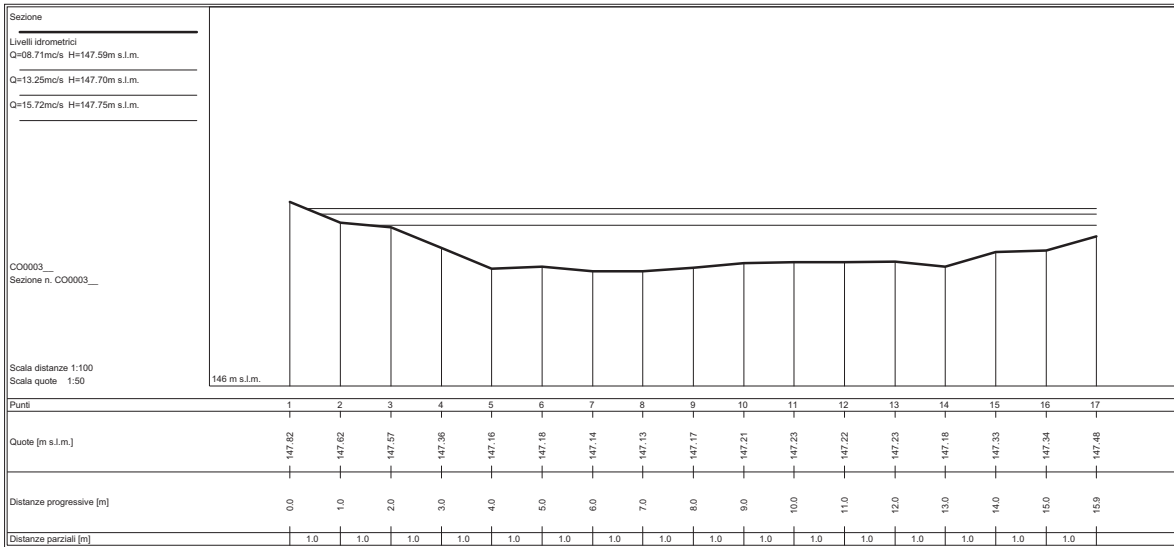


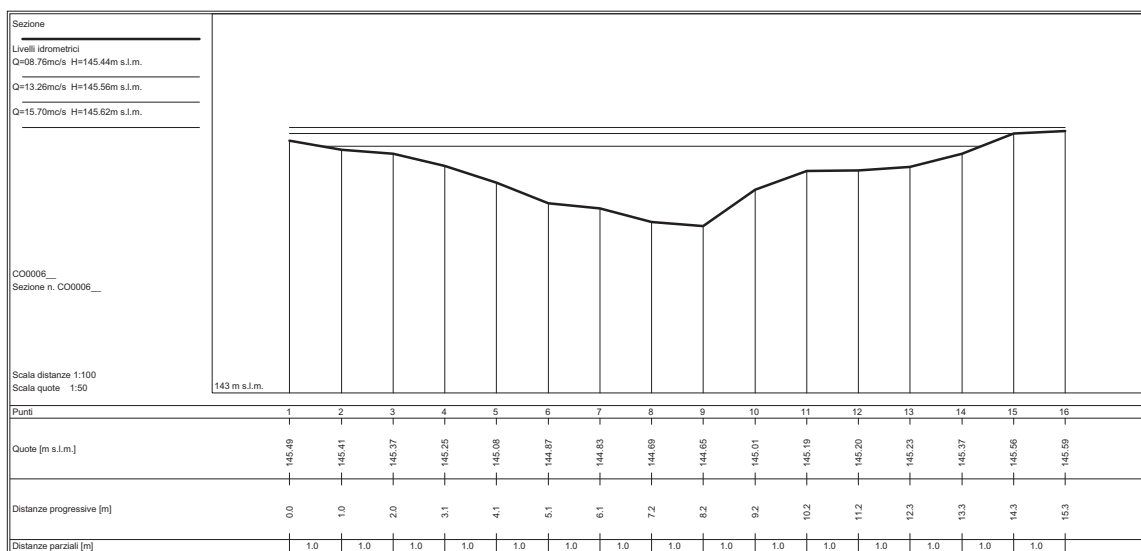
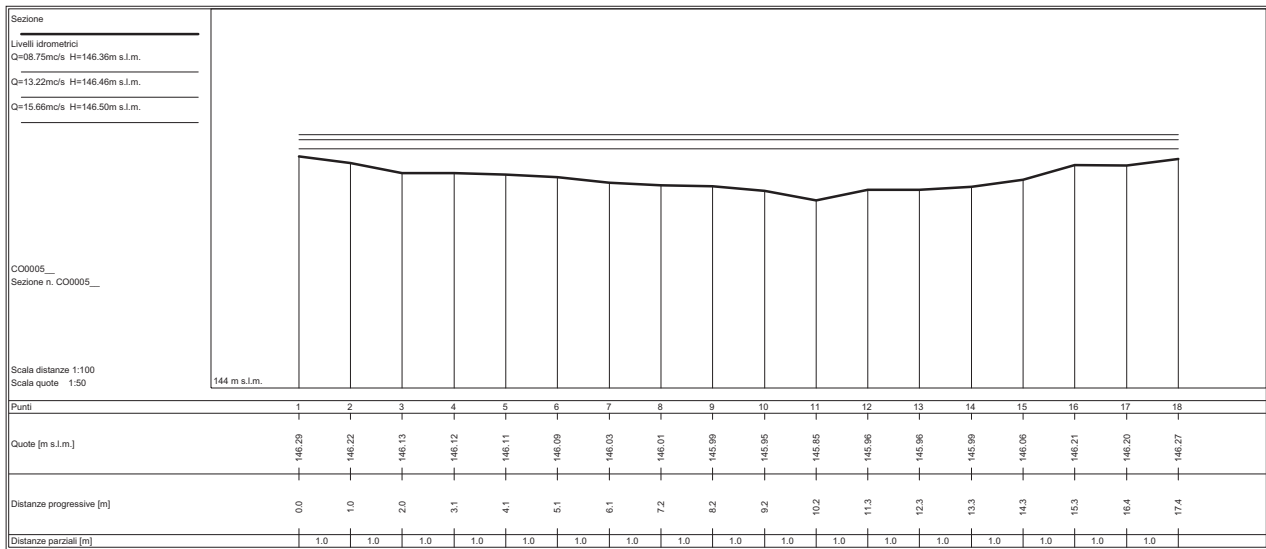
Punti	1	2	3	4	5	6	7	8	9	10	11	12	13	14	15	16	17	18	19	20	21	22	23	24	25	26	27	28	29	30	31	32	33	34	35
Quote [m s.l.m.]	119.05	119.02	118.97	118.93	118.99	119.12	119.15	119.13	118.99	118.53	117.87	117.47	116.18	115.63	116.51	116.67	117.26	117.90	118.24	118.32	118.33	118.42	118.48	118.46	118.42	118.34	118.25	118.22	118.18	118.15	118.08	118.04	118.01	117.93	117.92
Distanze progressive [m]	0.0	1.0	2.0	3.0	4.0	5.0	6.0	7.0	7.9	8.9	9.9	10.9	11.9	12.9	13.9	14.9	15.9	16.9	17.9	18.9	19.9	20.9	21.8	22.5	23.8	24.8	25.6	26.8	27.8	28.8	29.5	30.8	31.8	32.5	33.8
Distanze parziali [m]	1.0	1.0	1.0	1.0	1.0	1.0	1.0	1.0	1.0	1.0	1.0	1.0	1.0	1.0	1.0	1.0	1.0	1.0	1.0	1.0	1.0	1.0	1.0	1.0	1.0	1.0	1.0	1.0	1.0	1.0	1.0	1.0	1.0	1.0	1.0

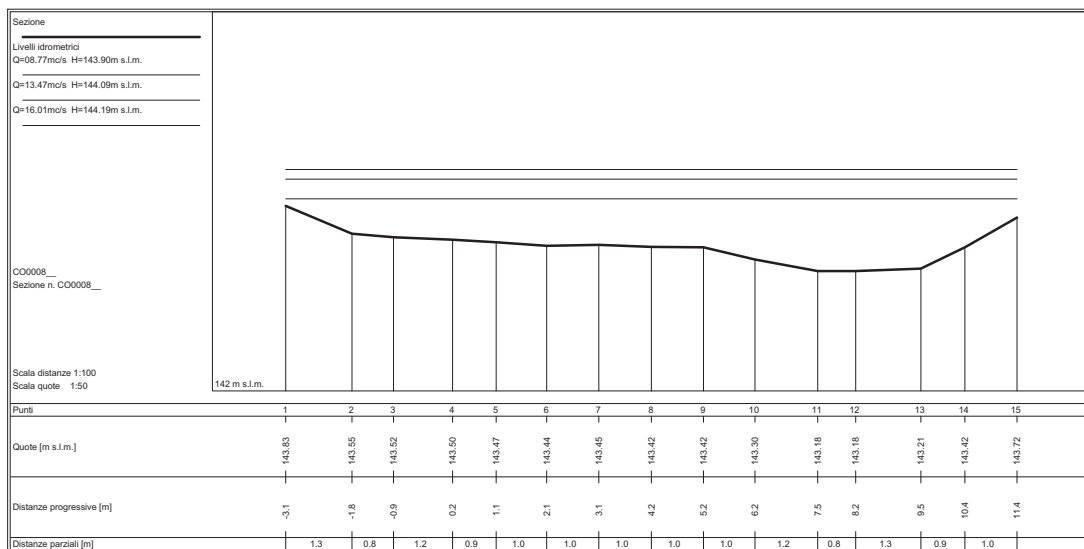
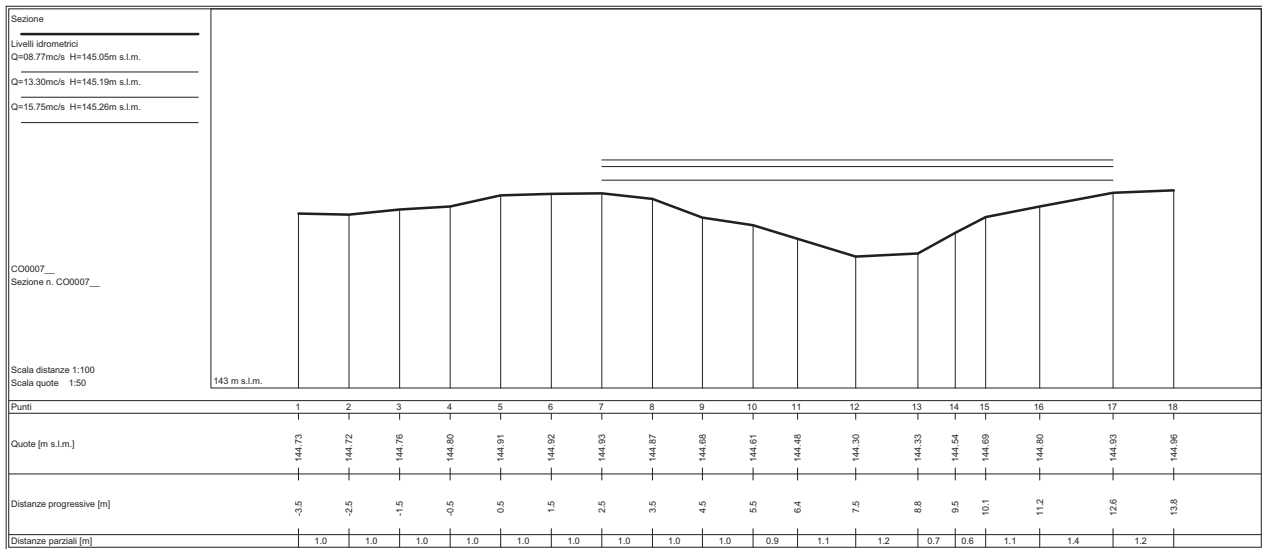
STATO ATTUALE

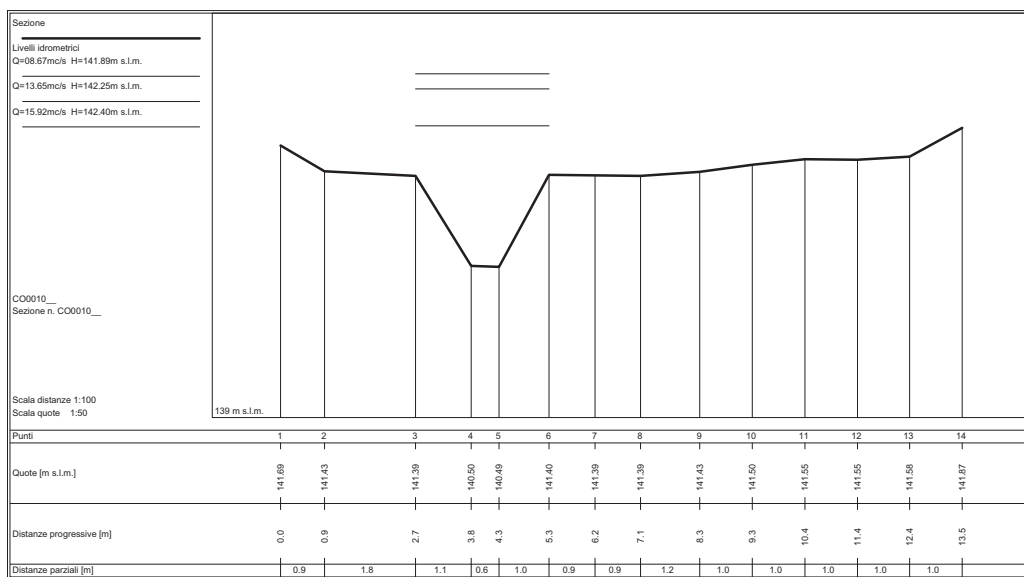
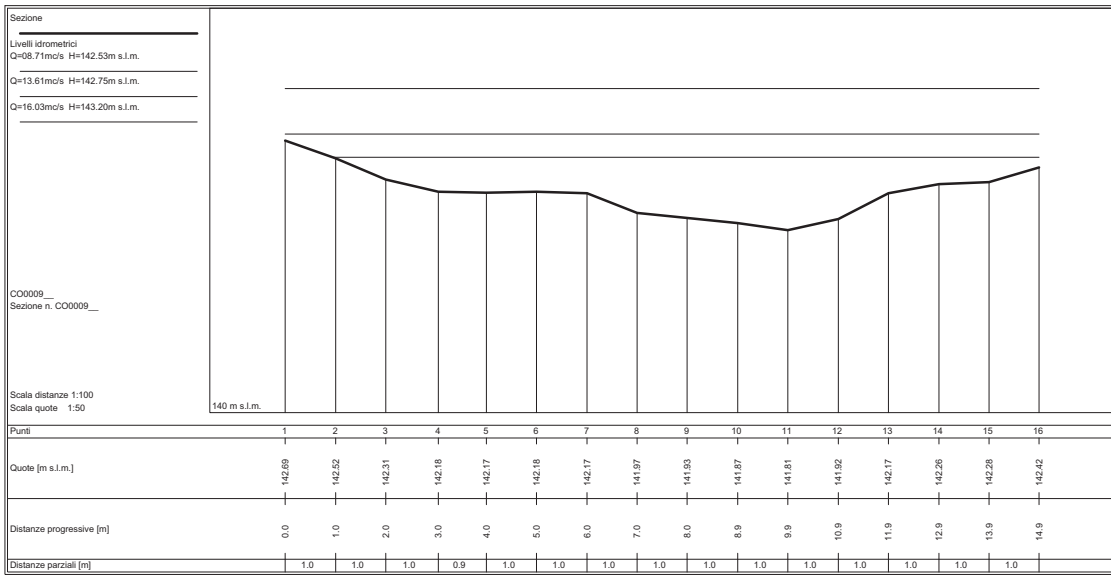
Sezioni fluviali 06 - RESCO – Colmate_01

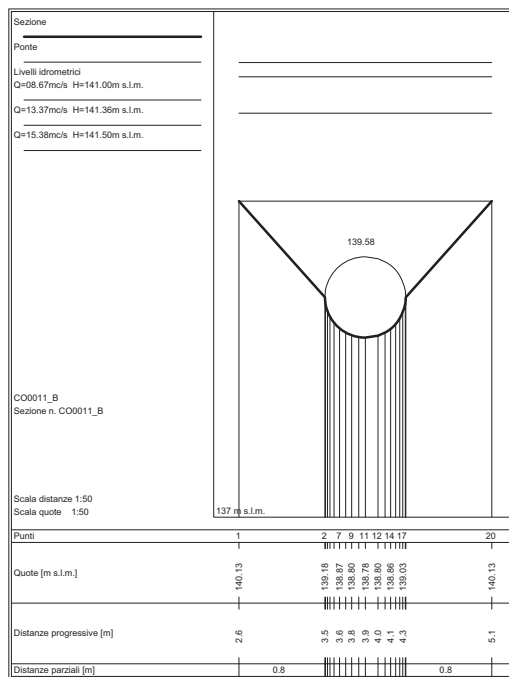



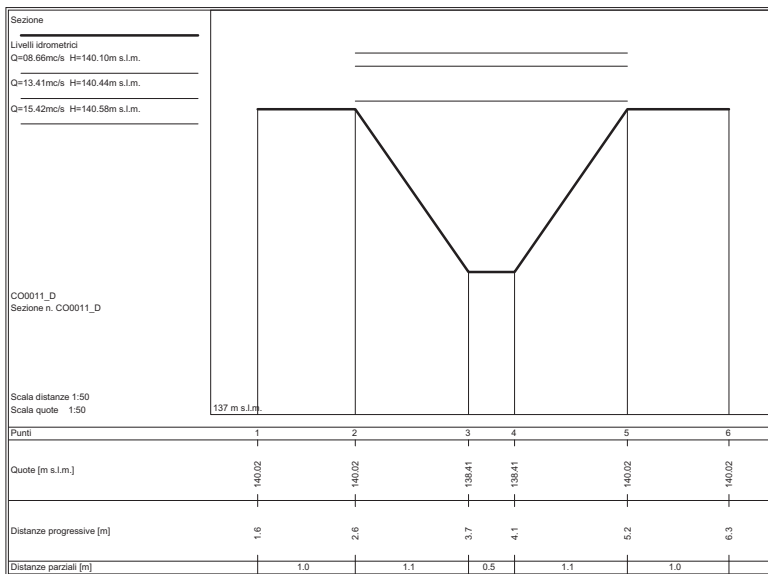
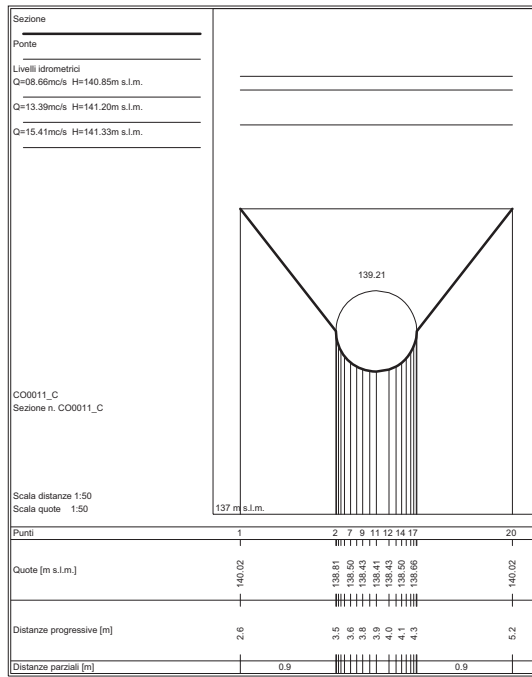


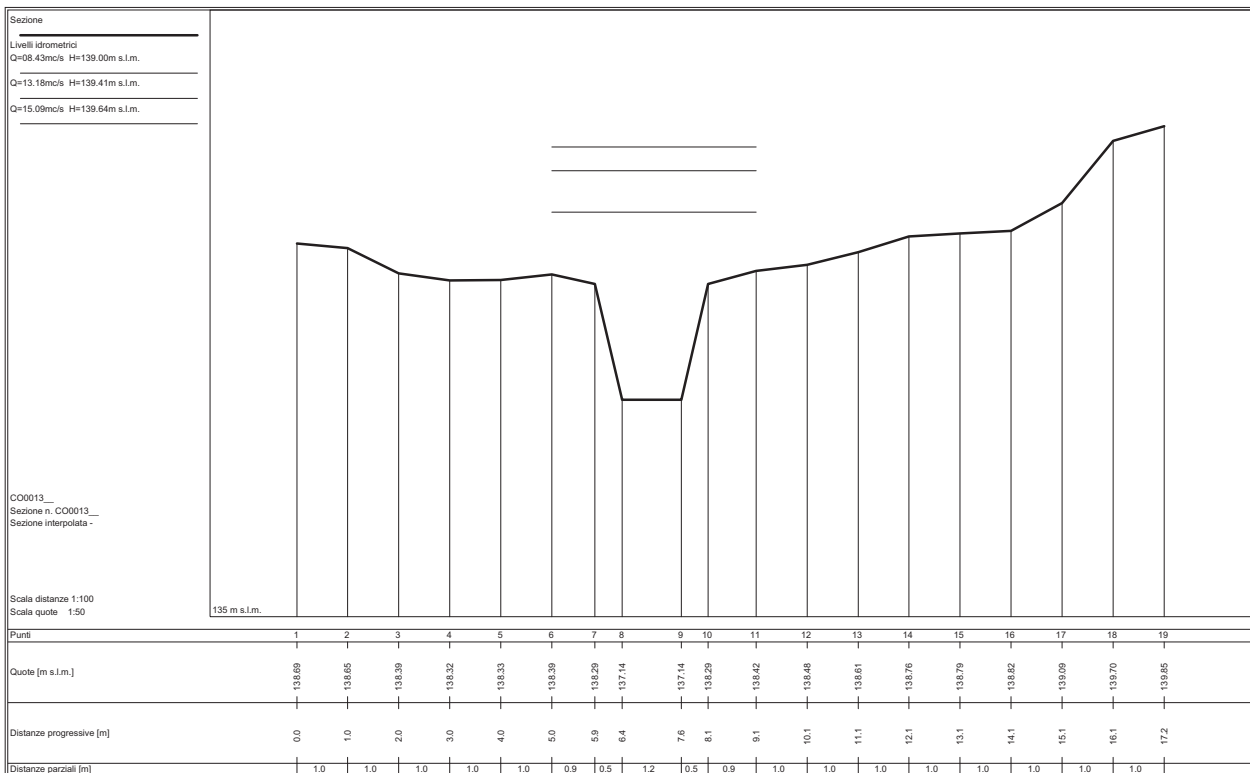
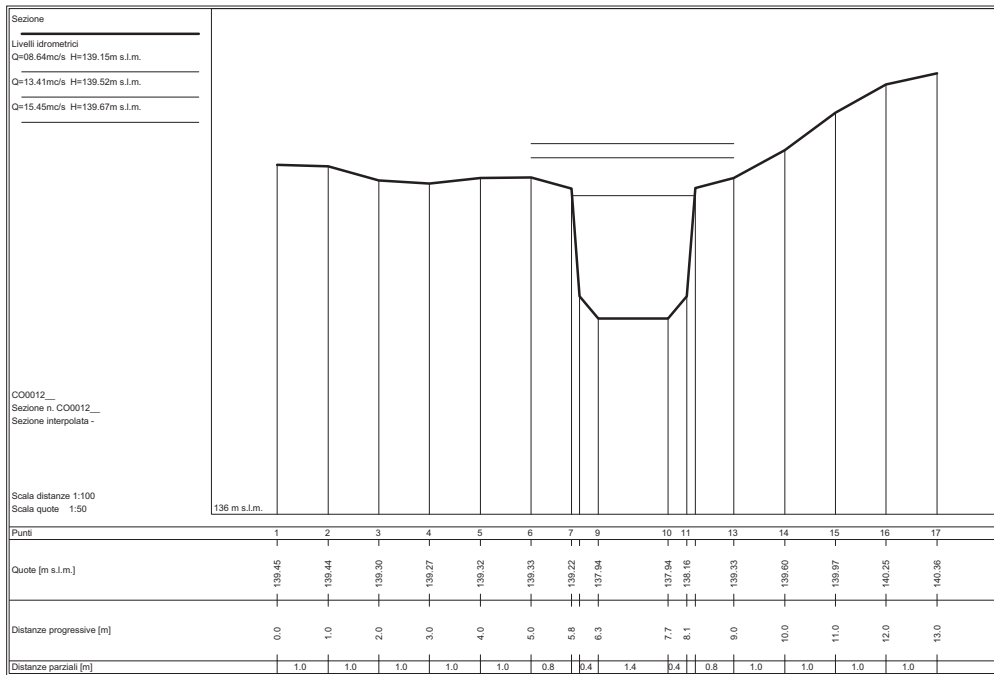


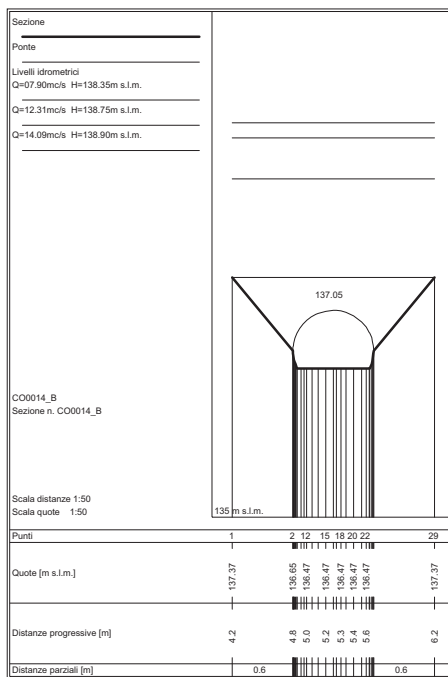
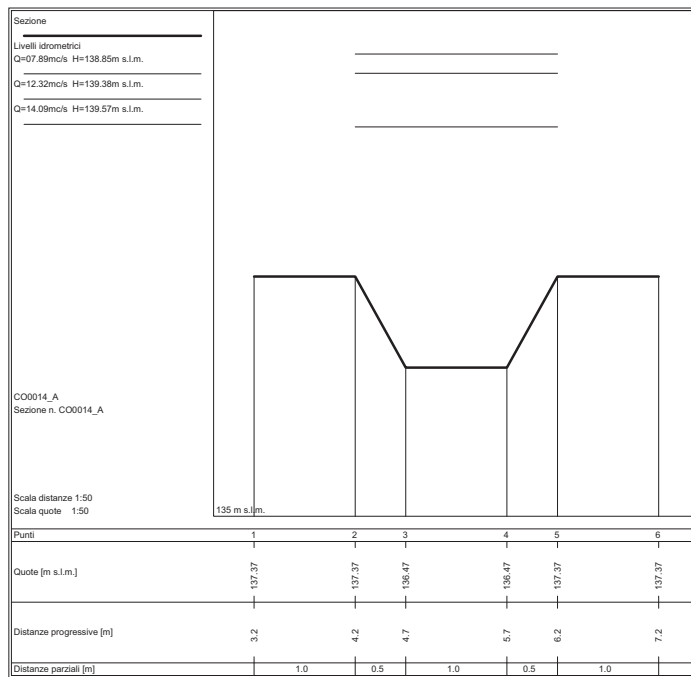


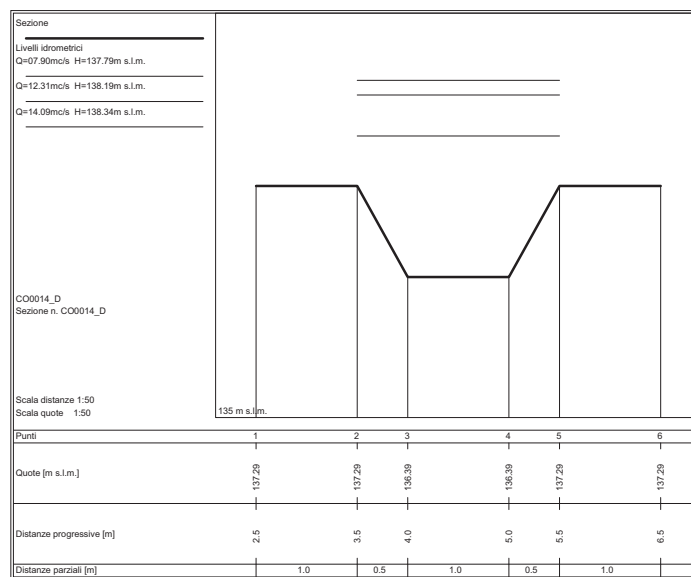
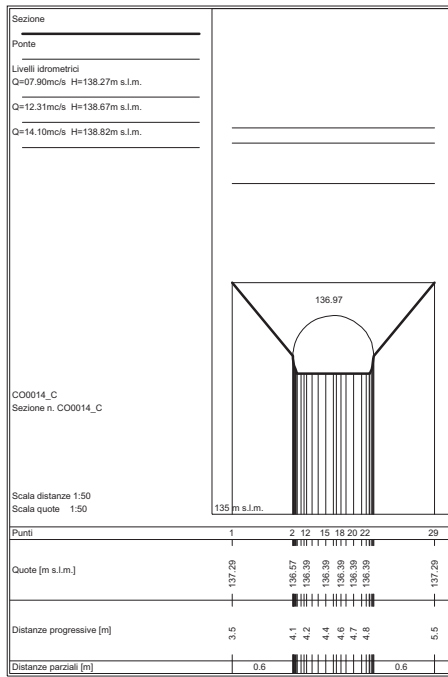


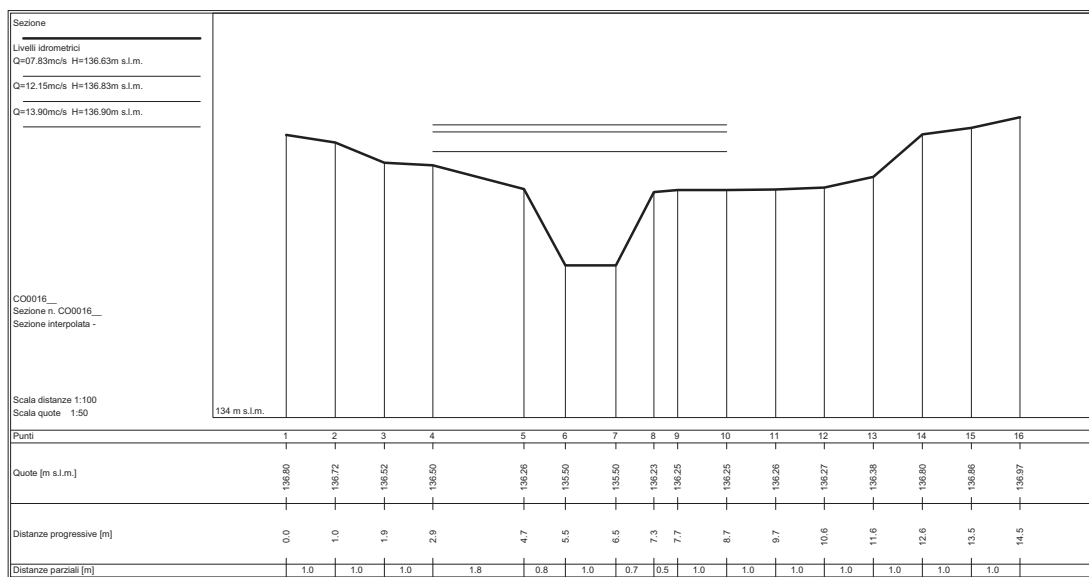
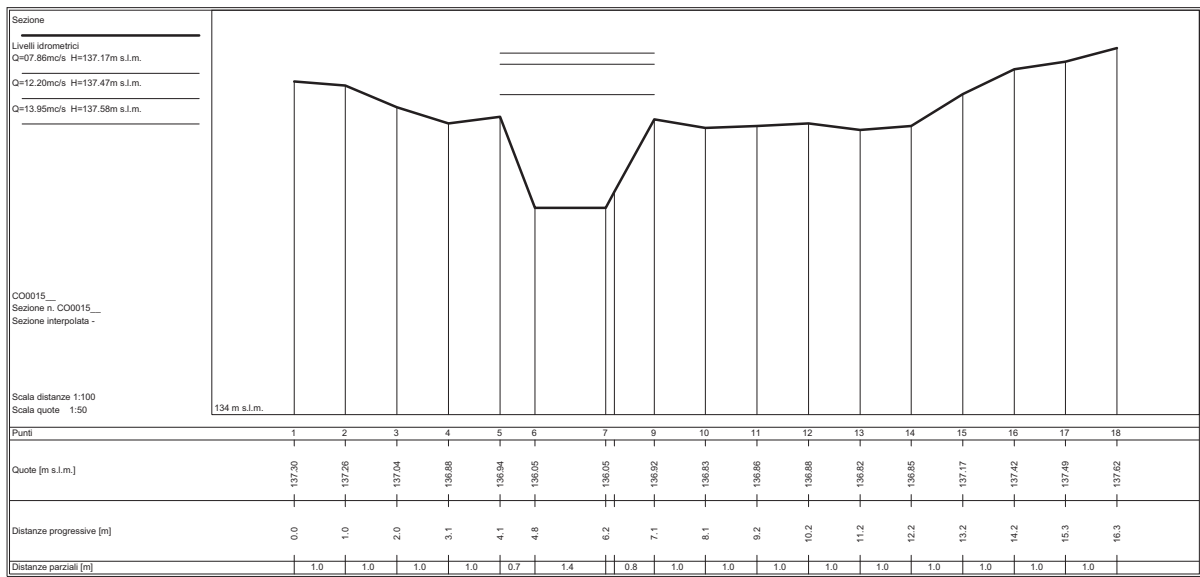


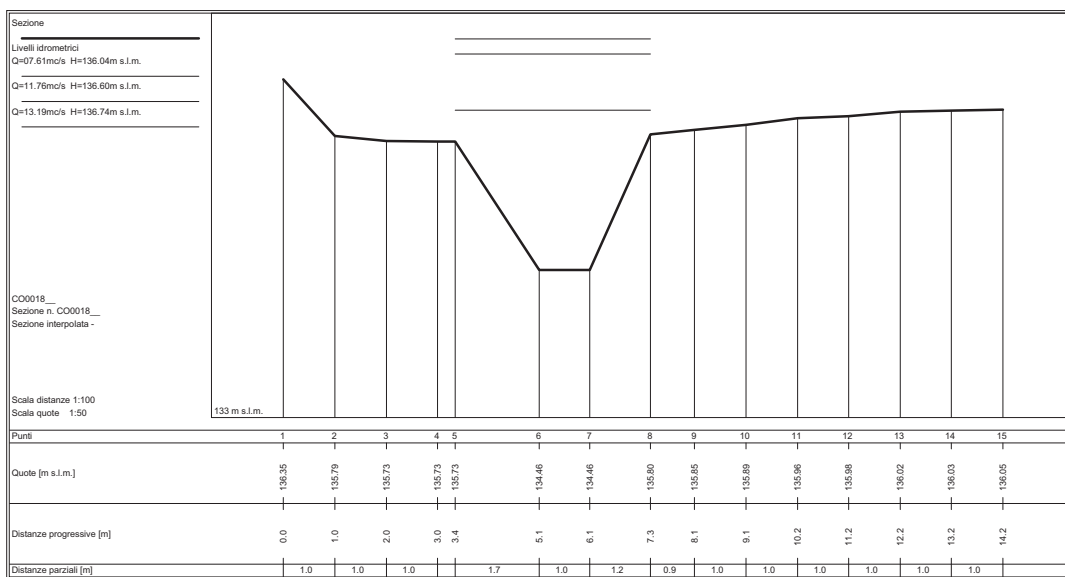
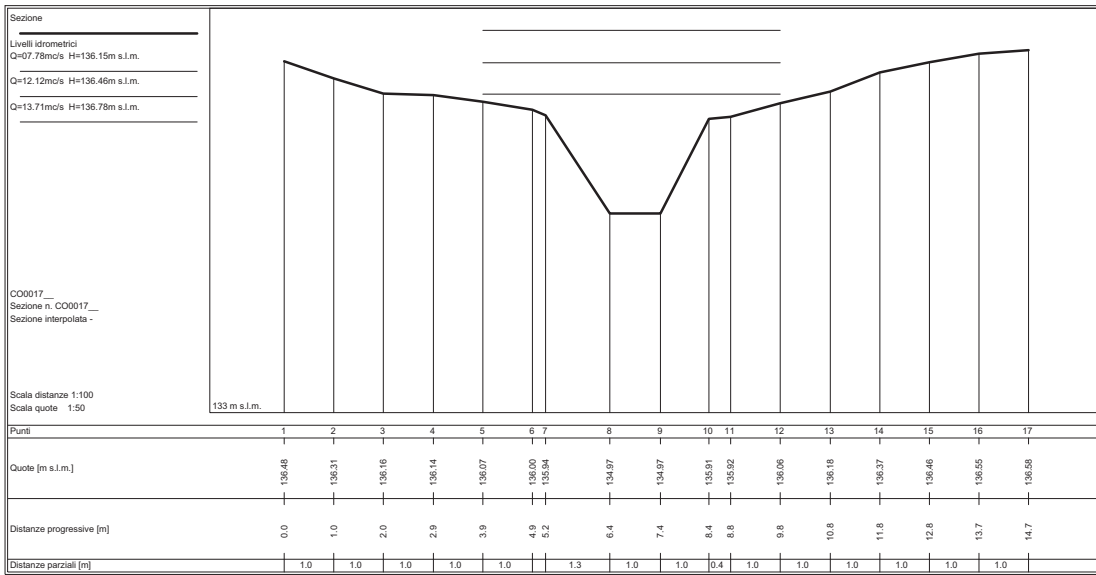


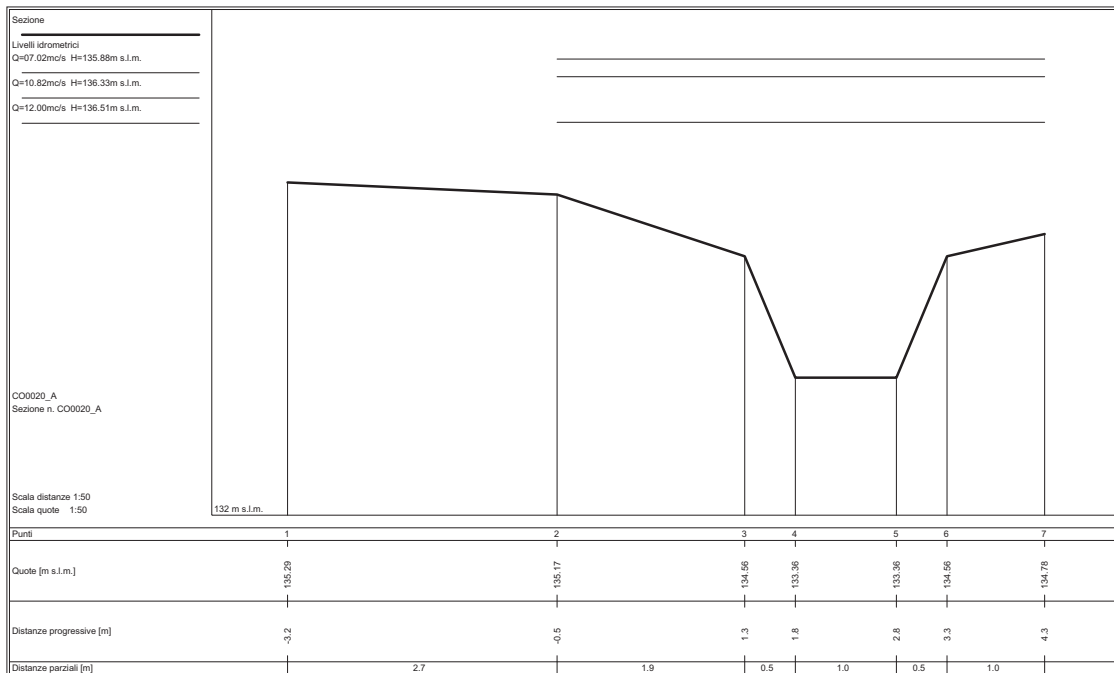
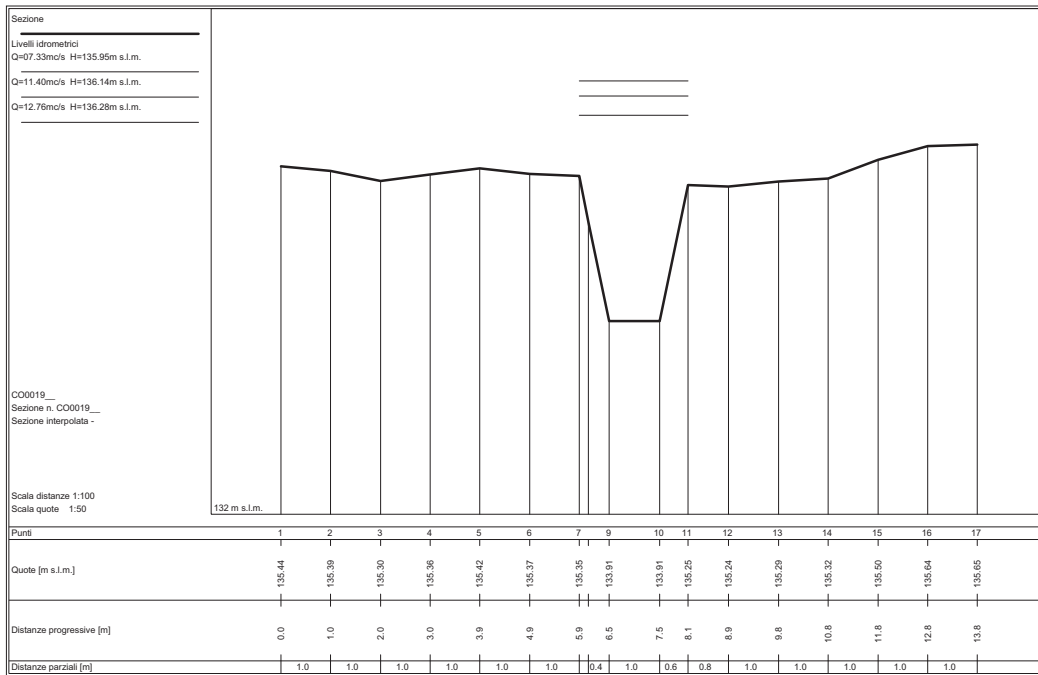


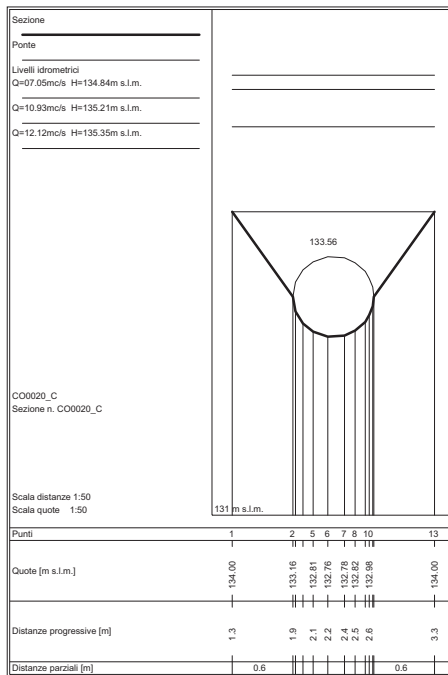
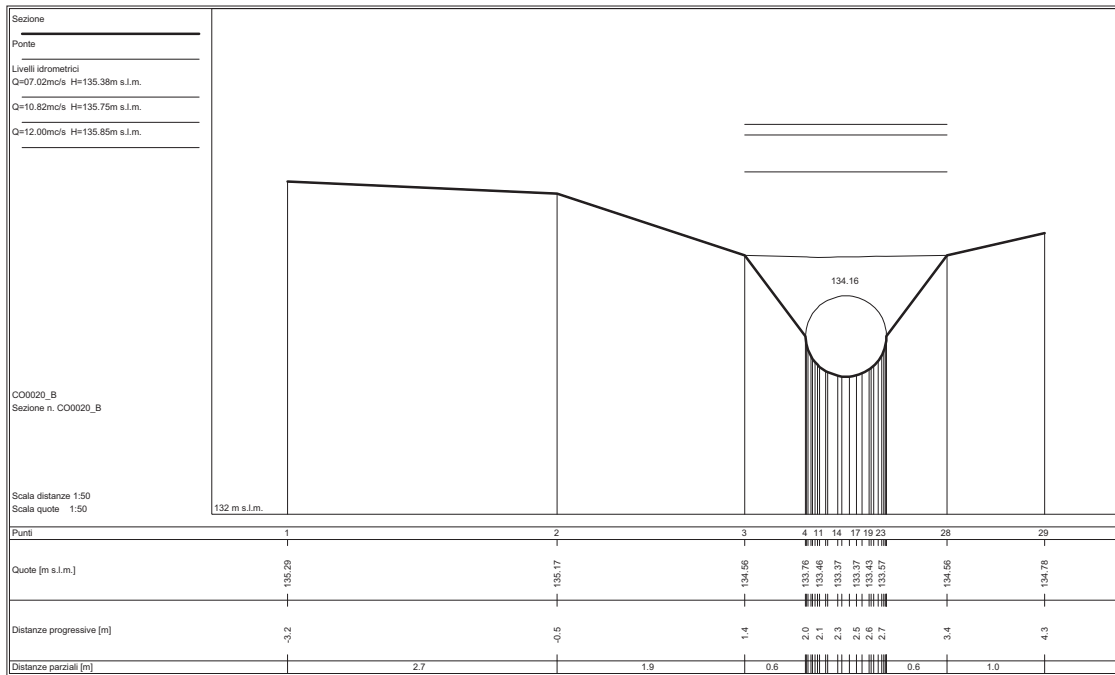


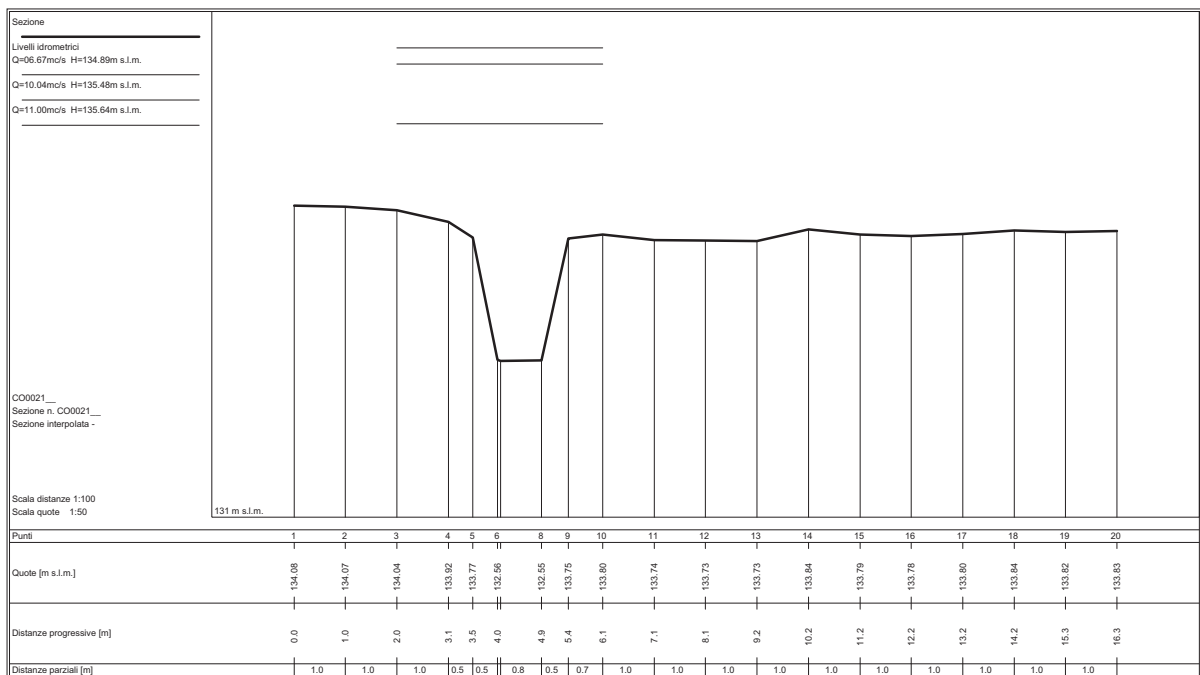
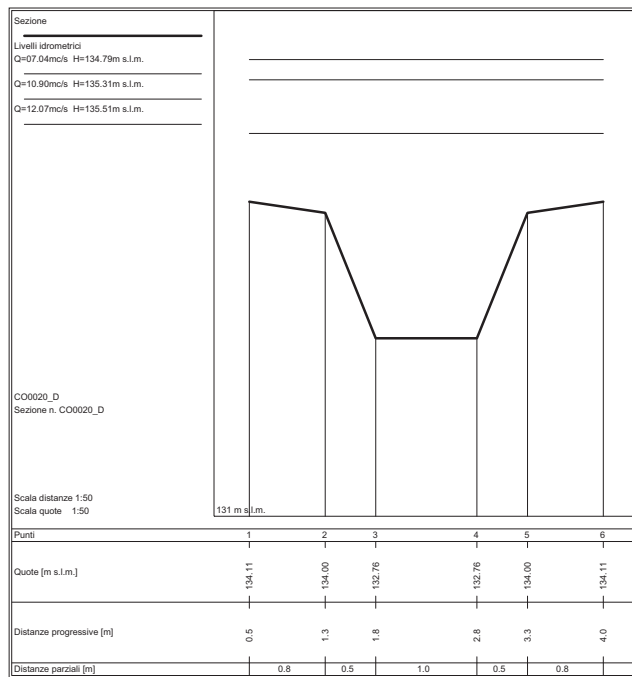


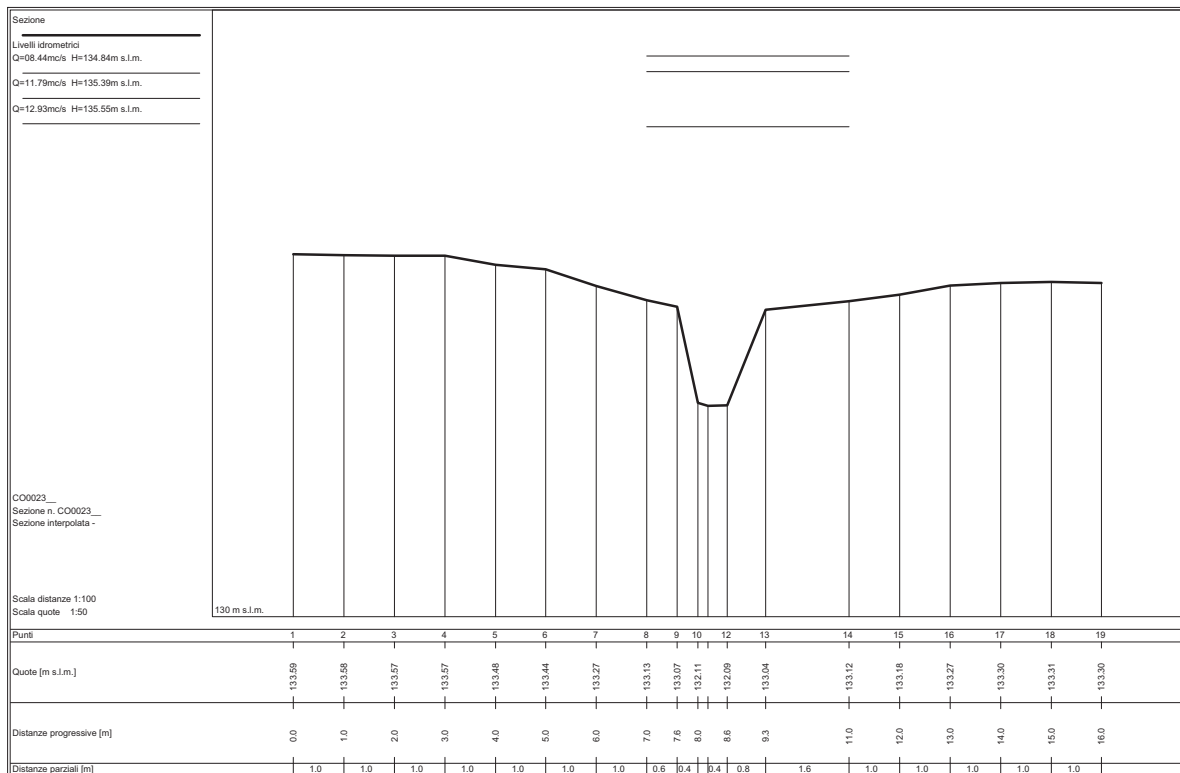
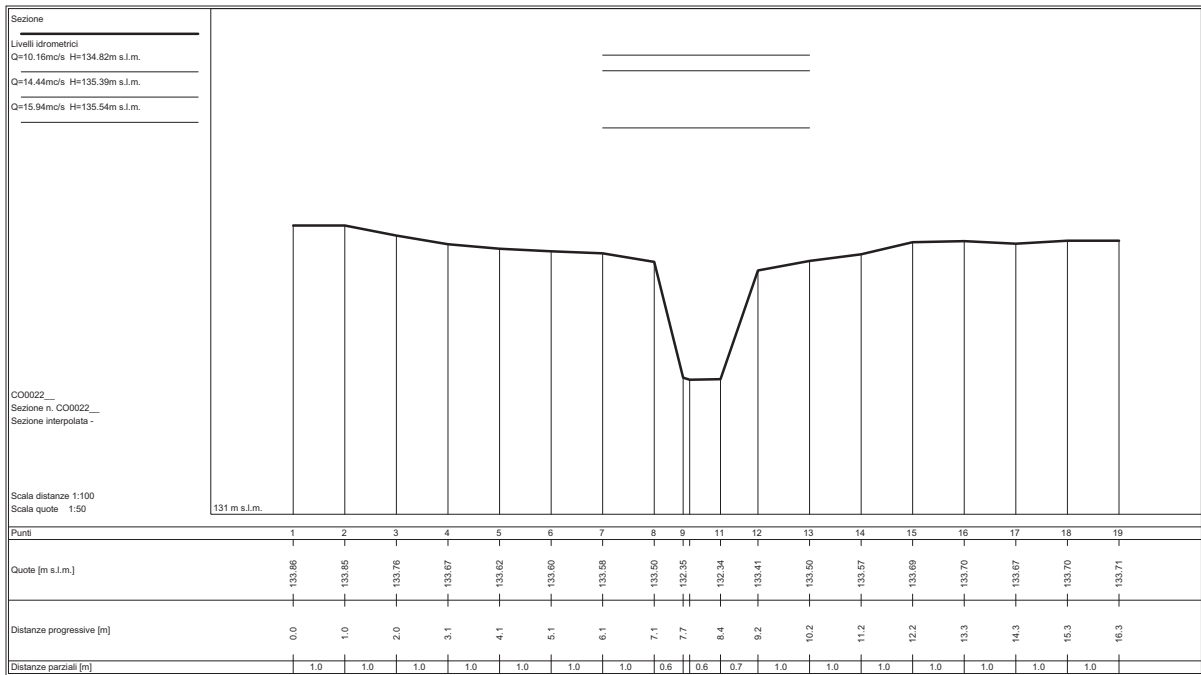


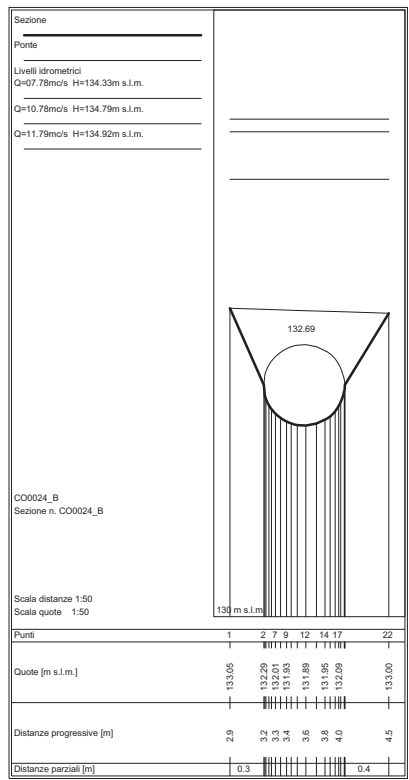
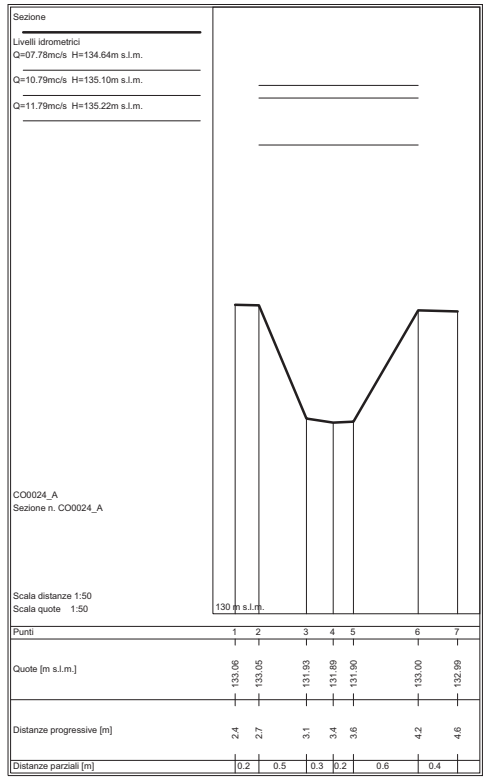


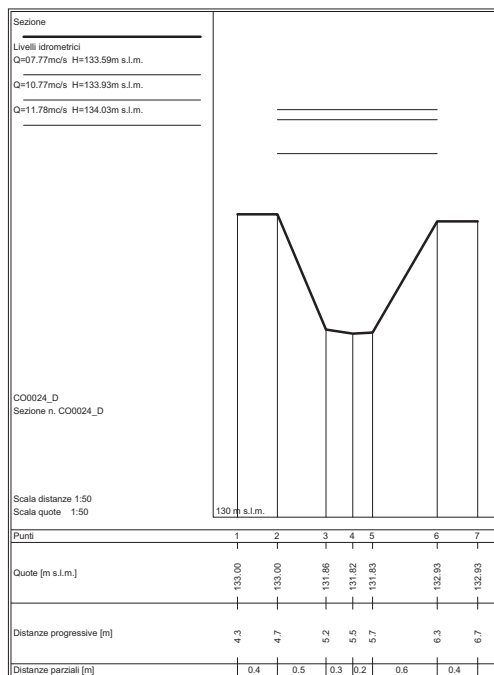
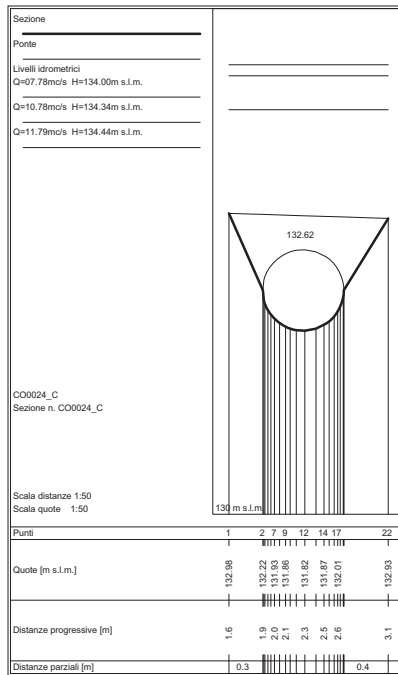


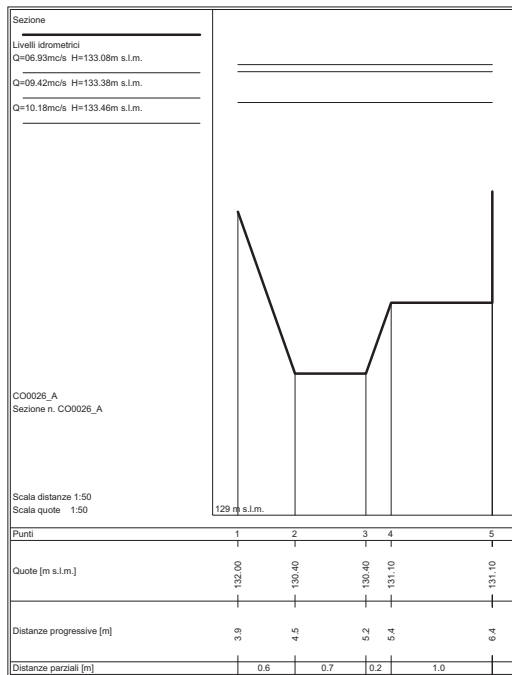
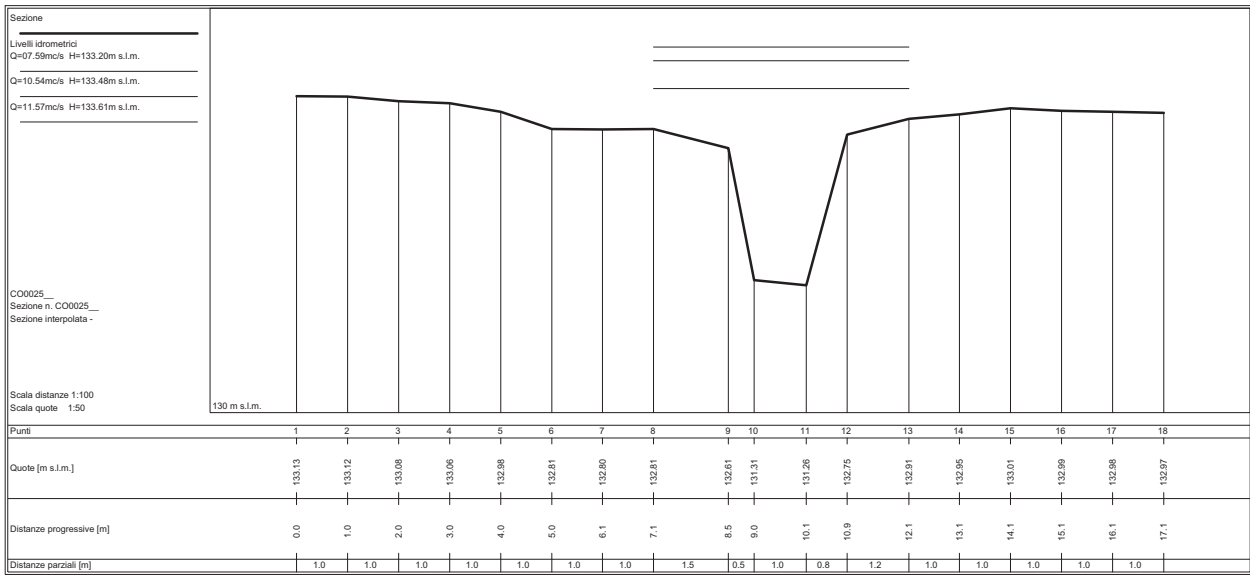


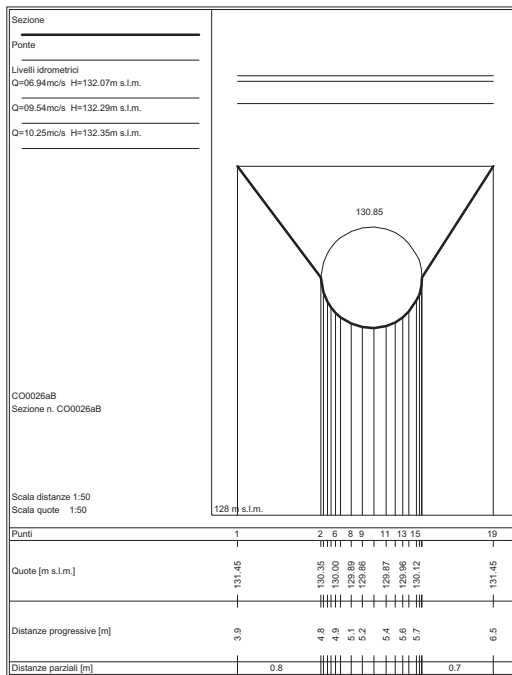
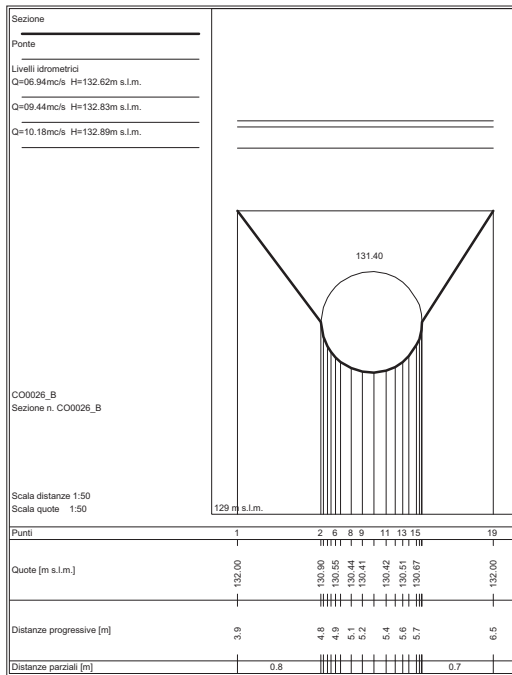










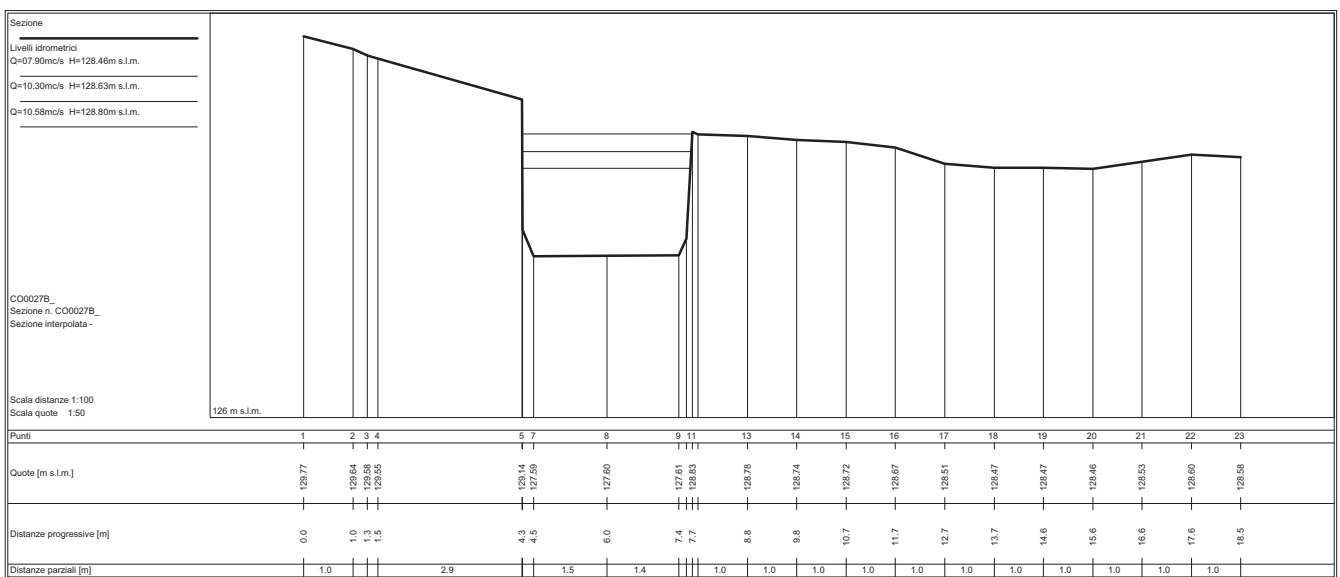
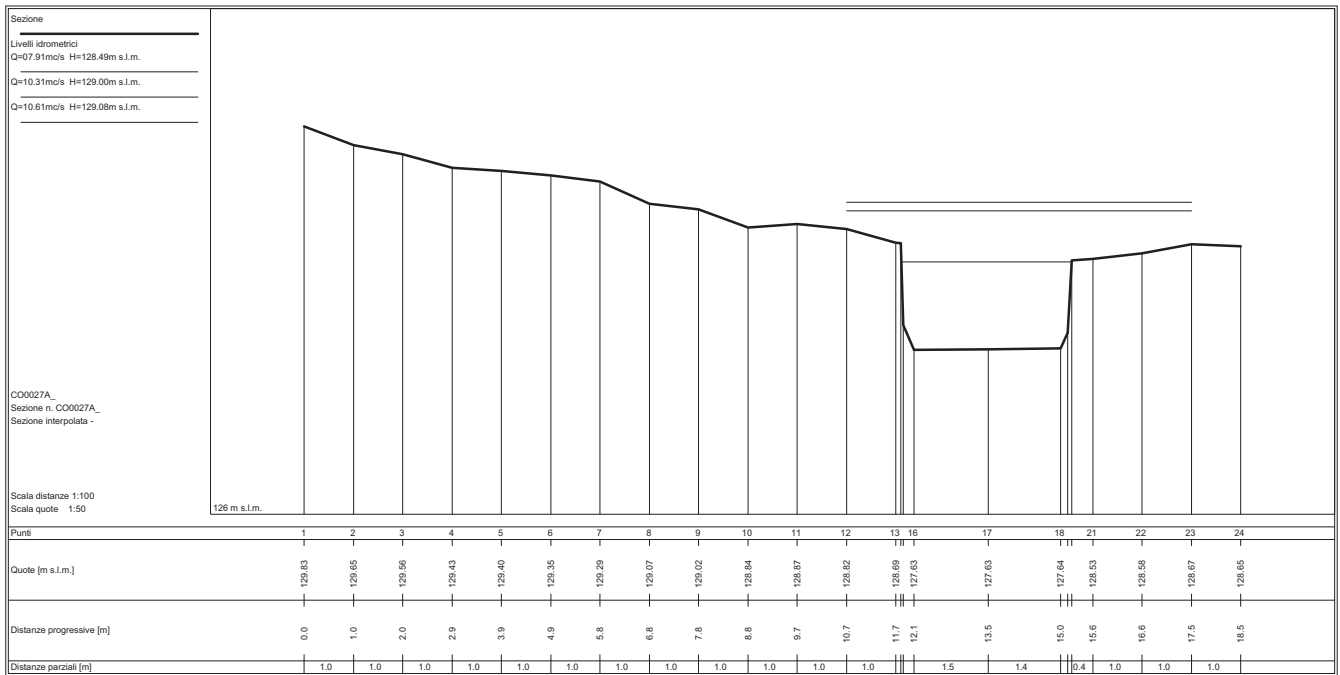


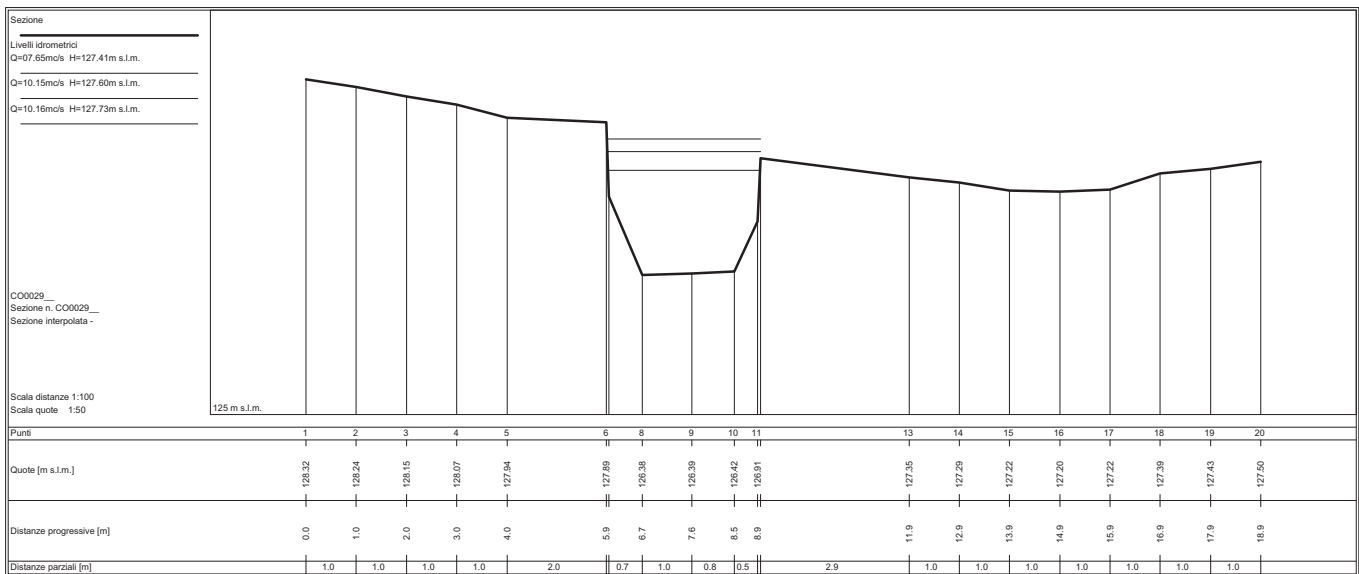
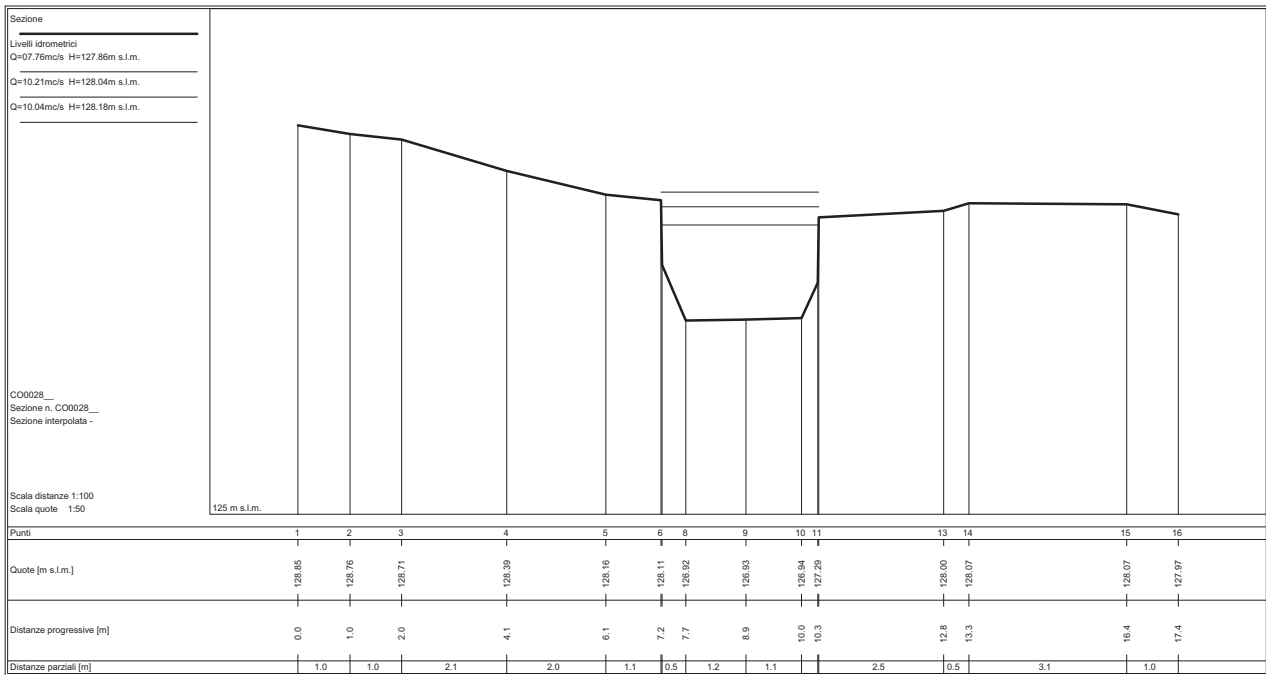


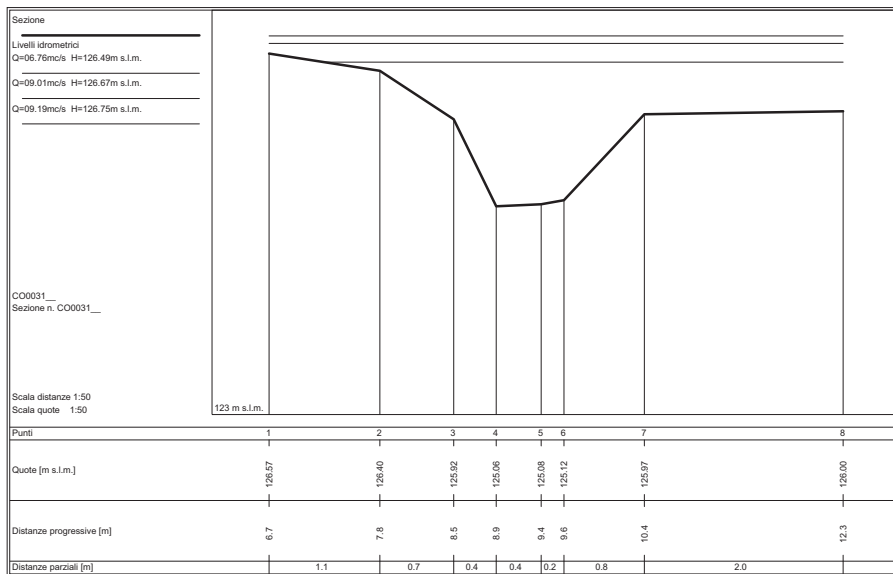
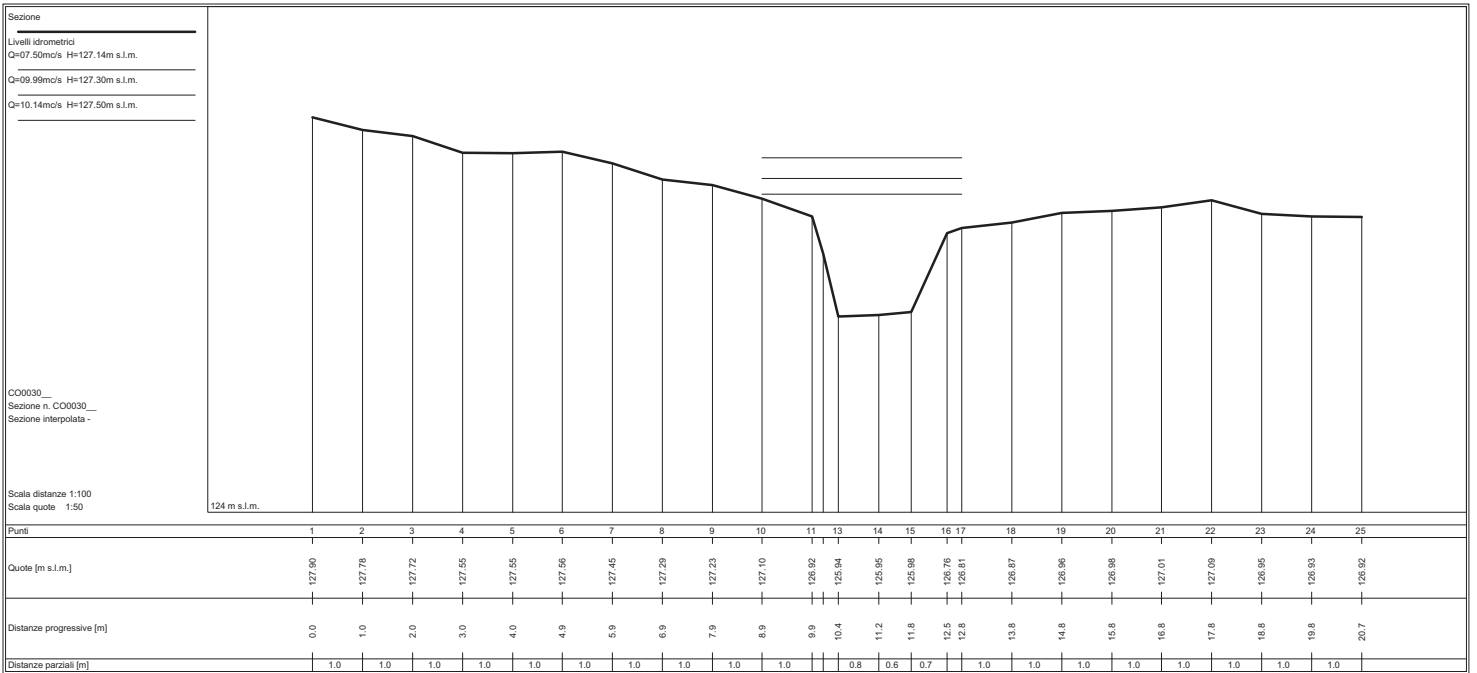


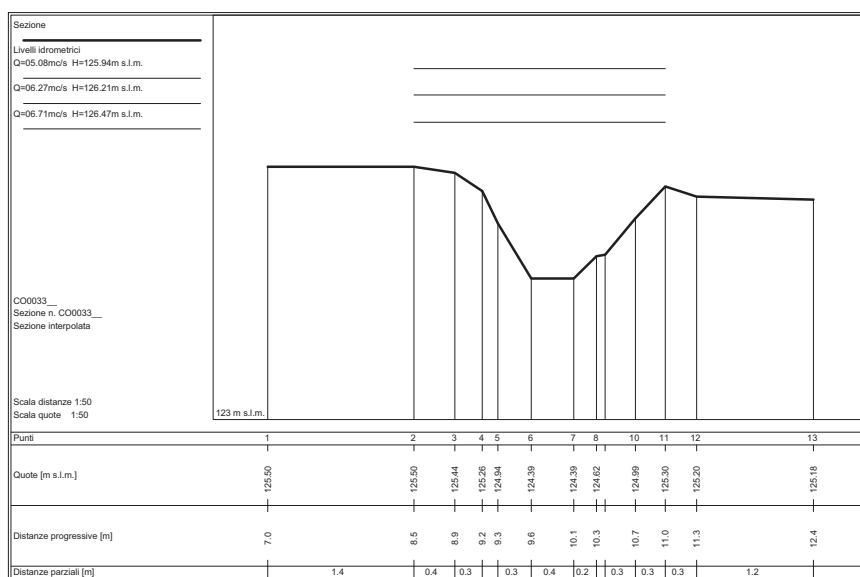
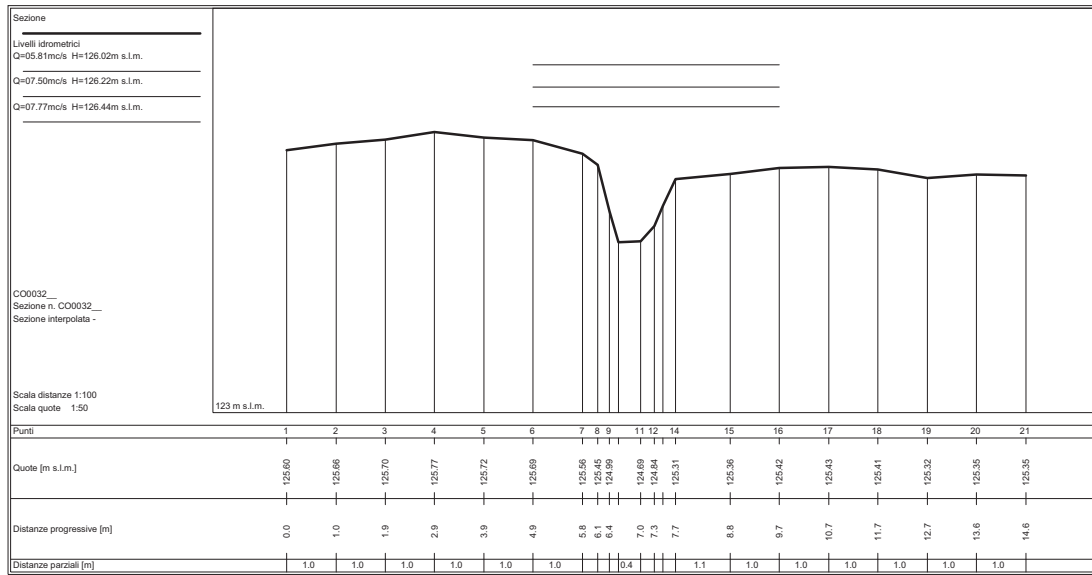


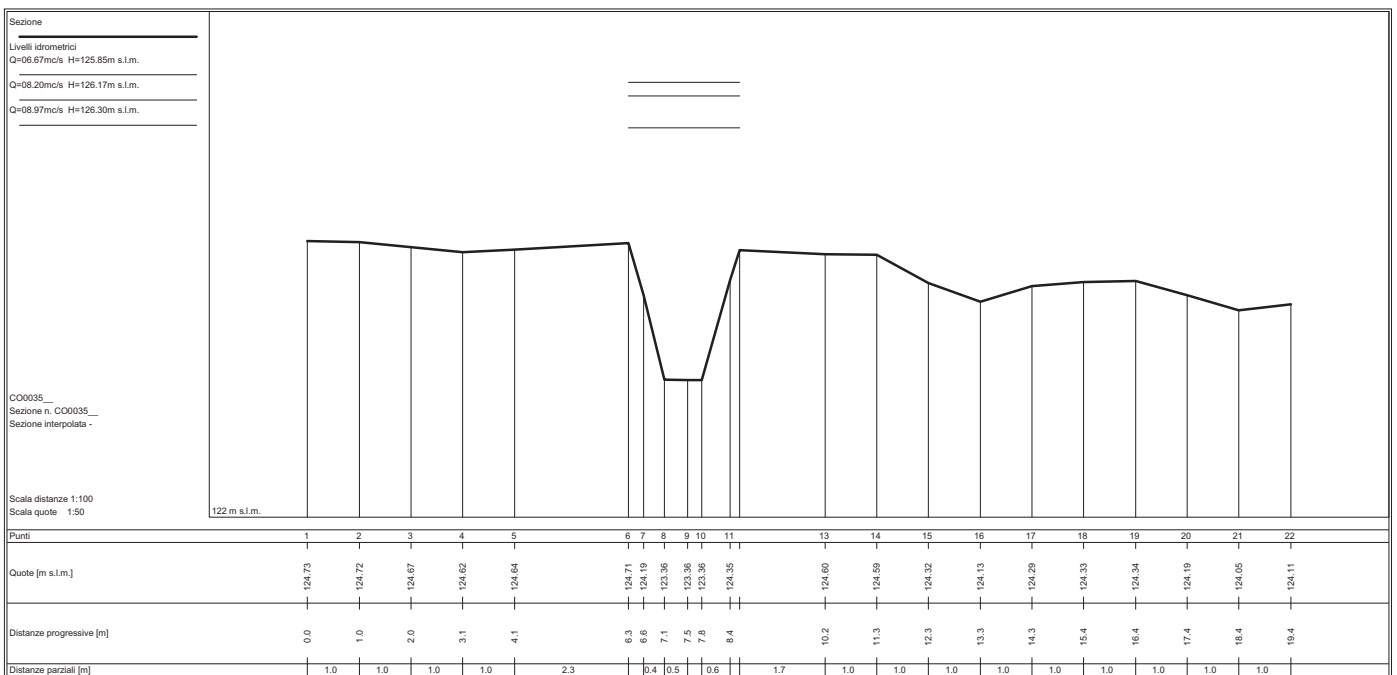
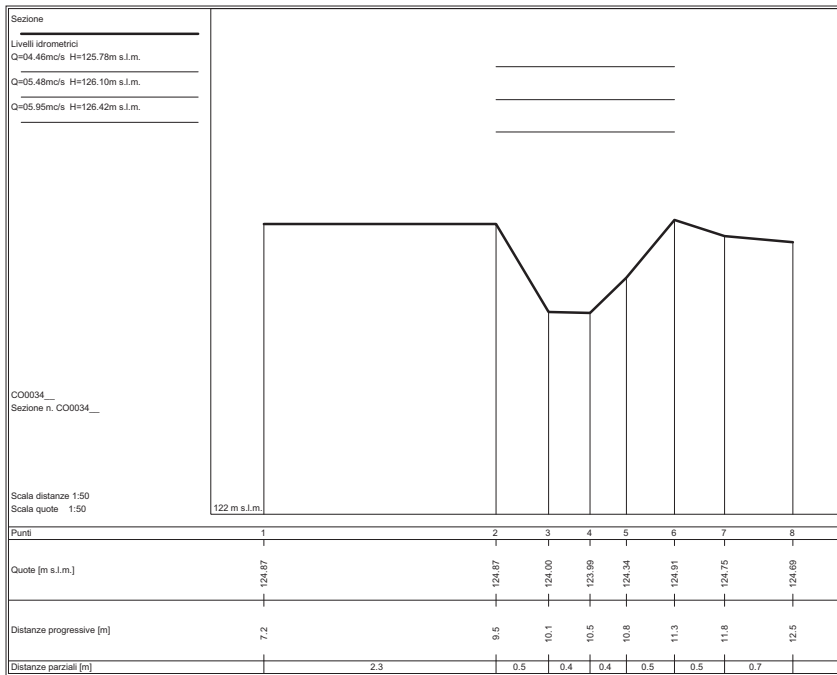


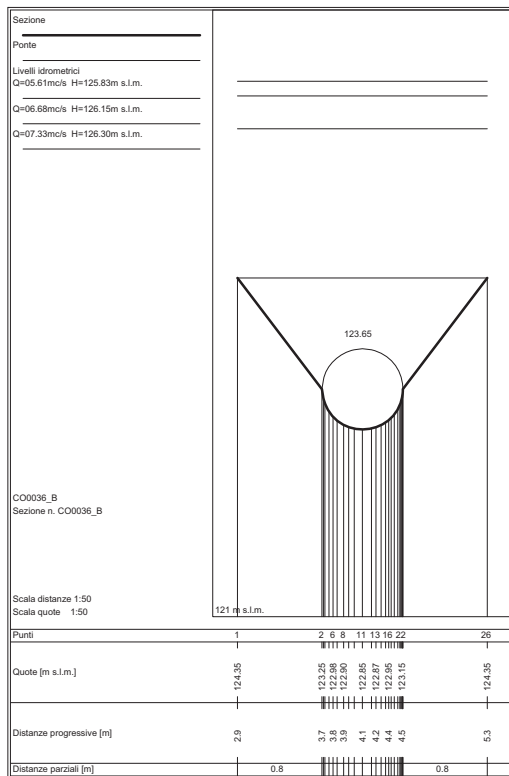
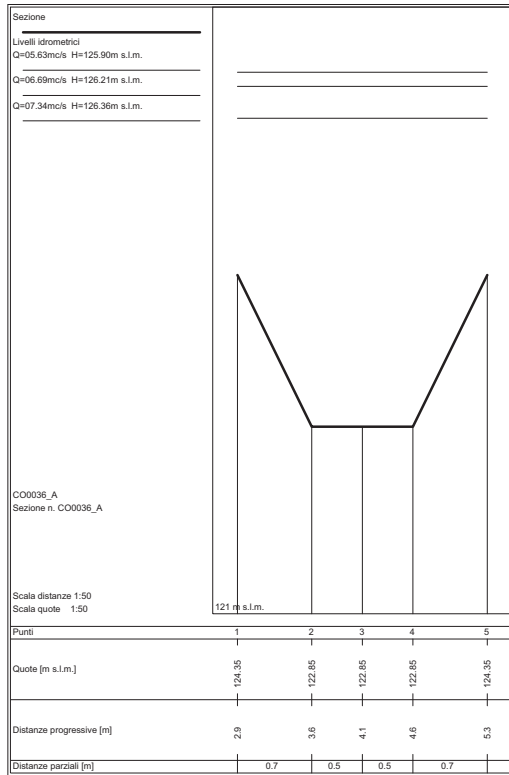


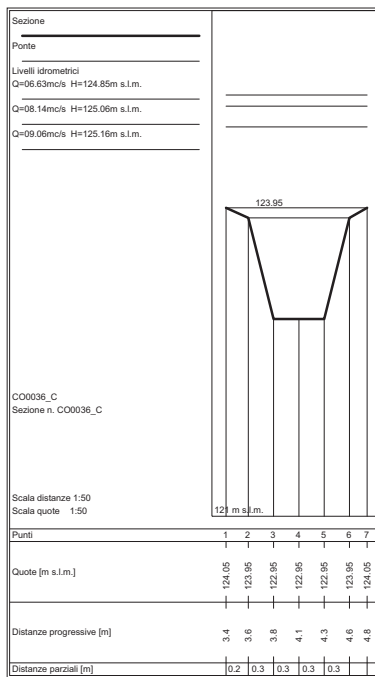






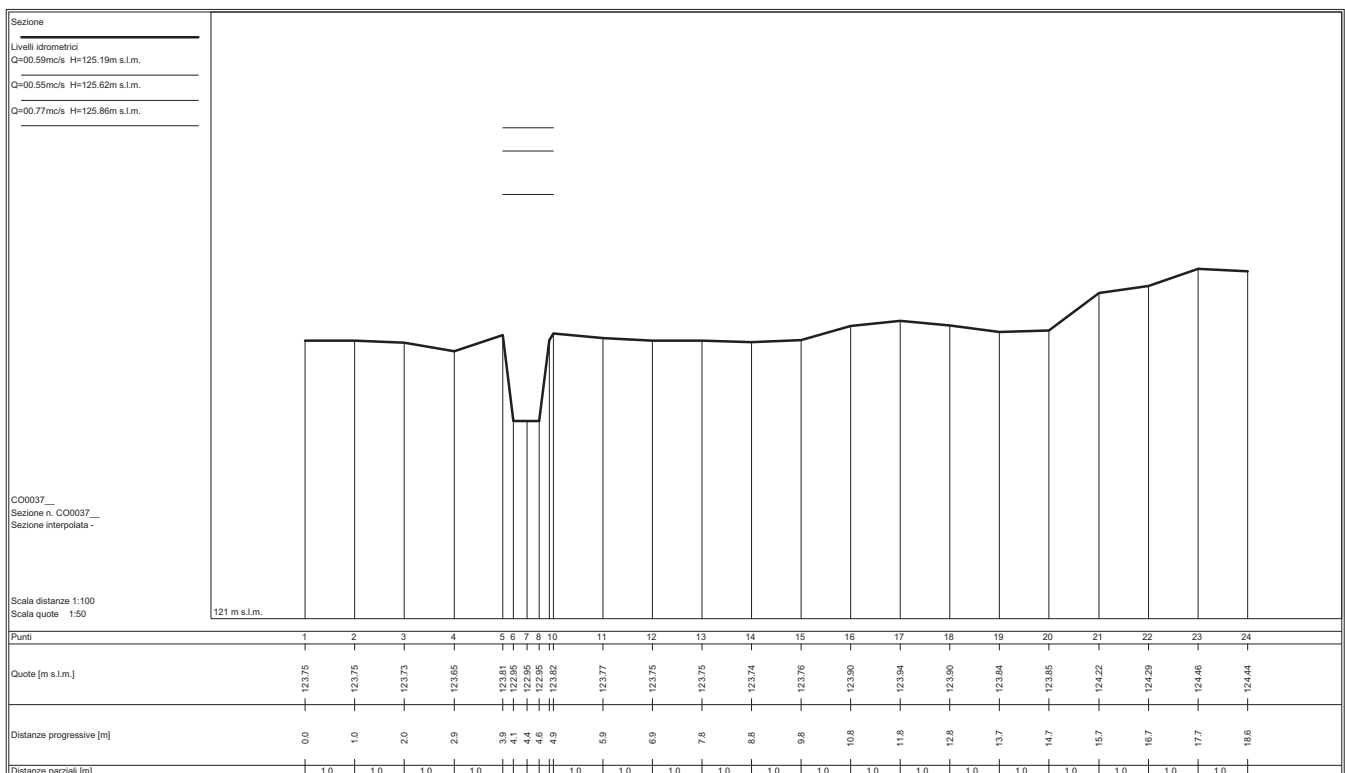
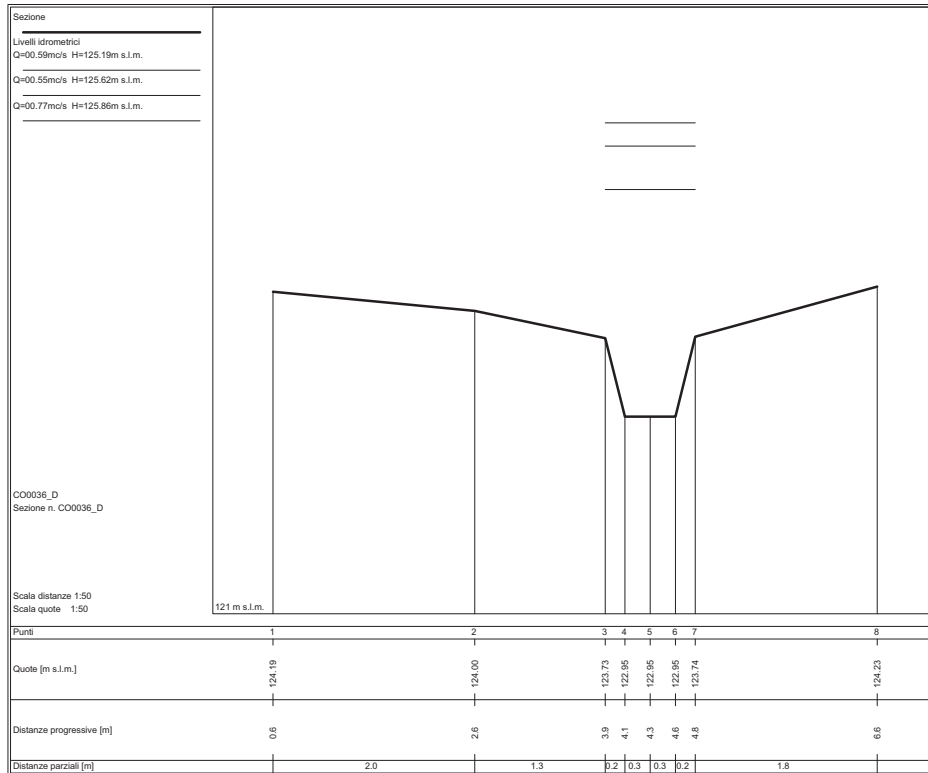


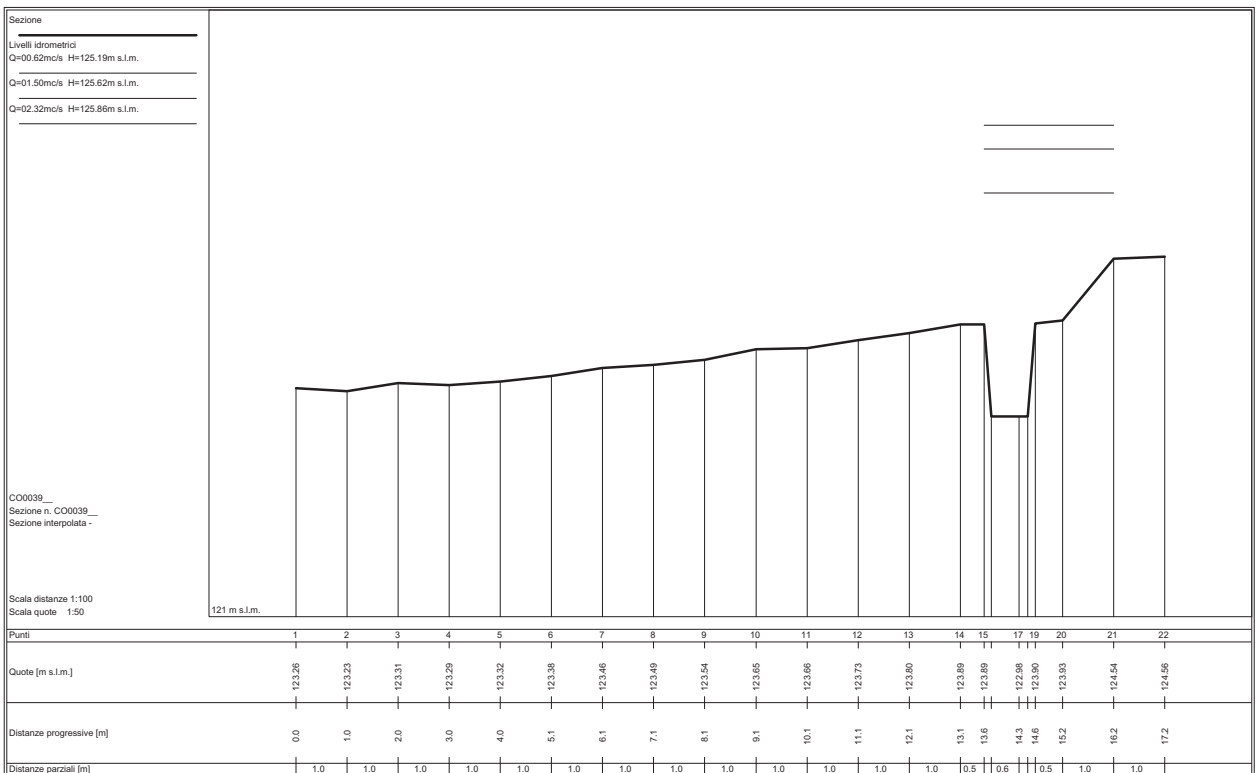
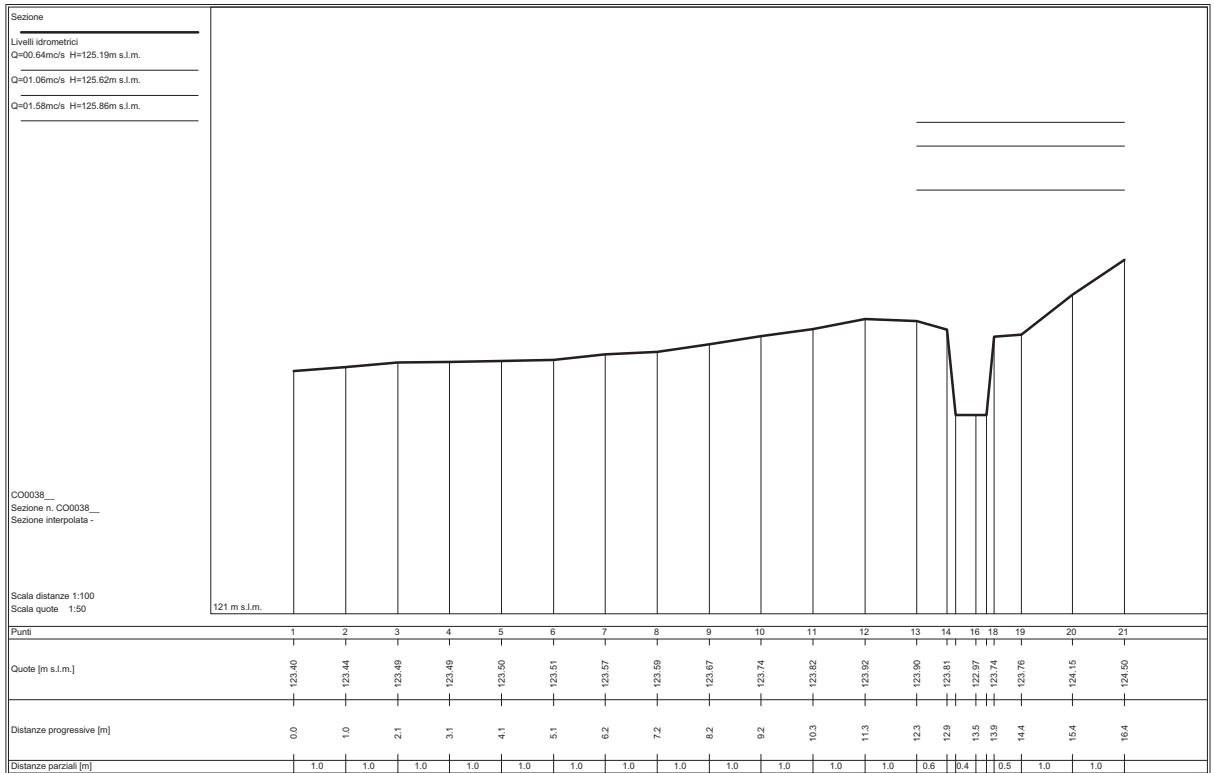


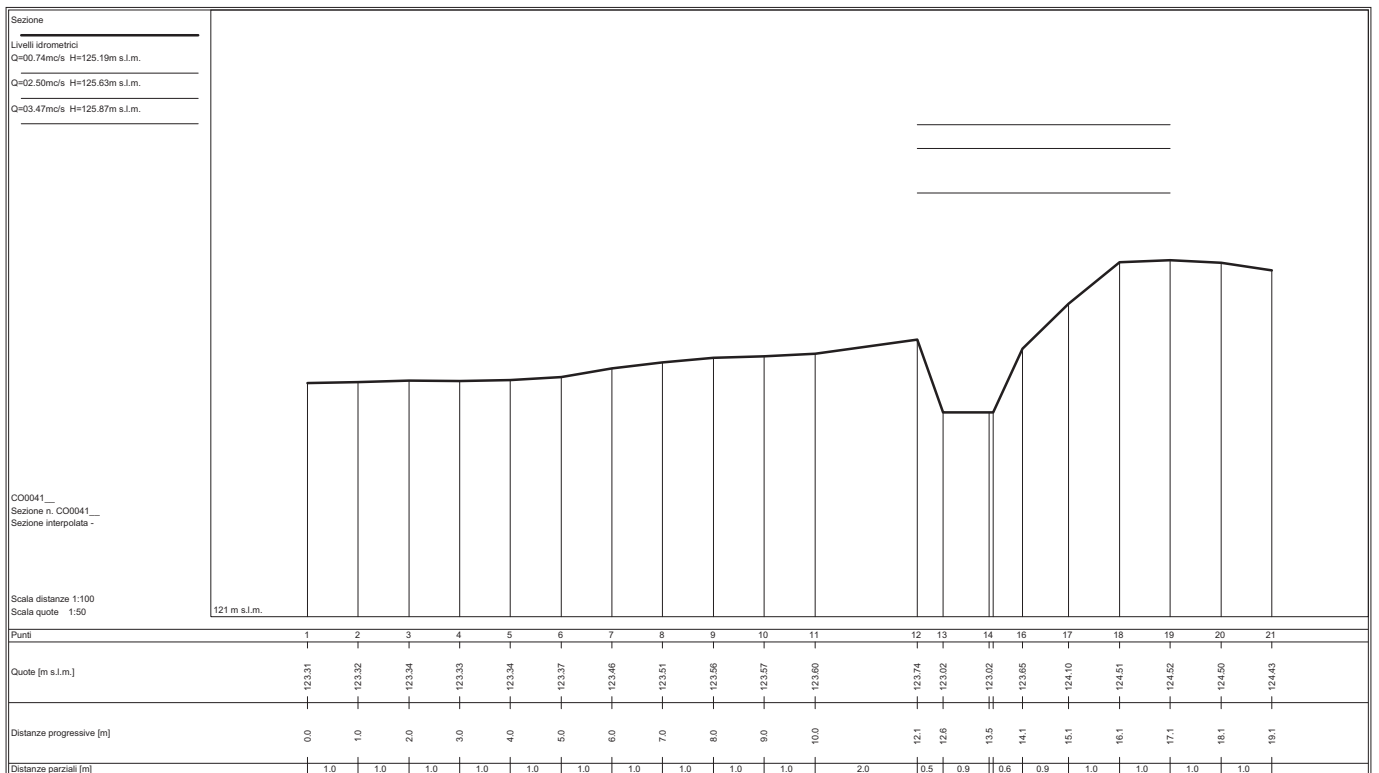
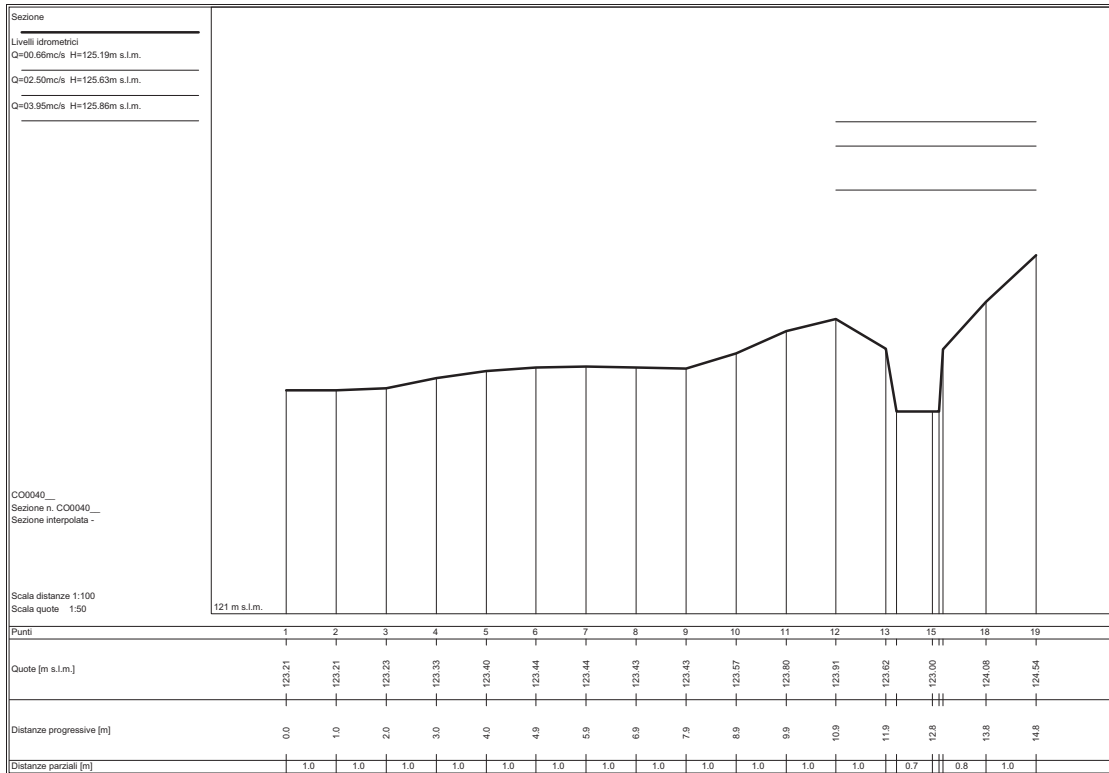


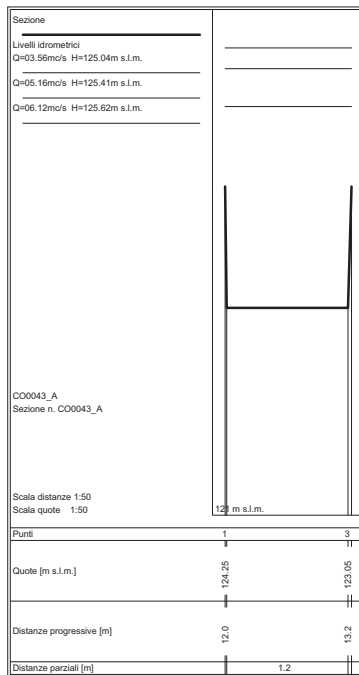
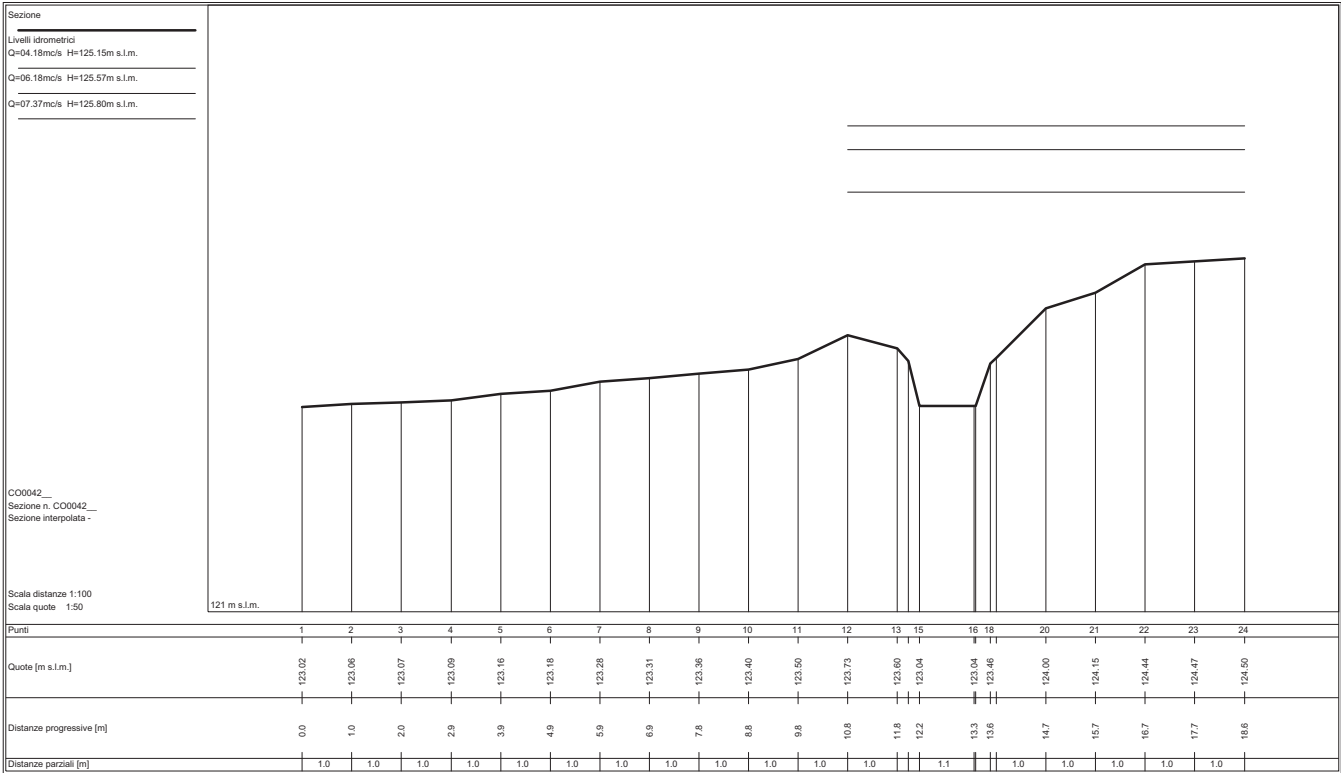
STATO ATTUALE


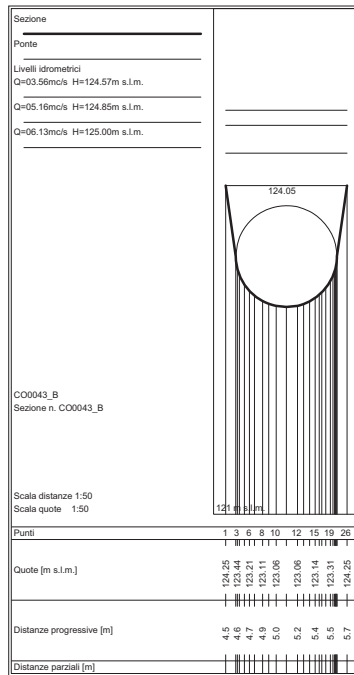
Sezioni fluviali 06 - RESCO – Colmate_02


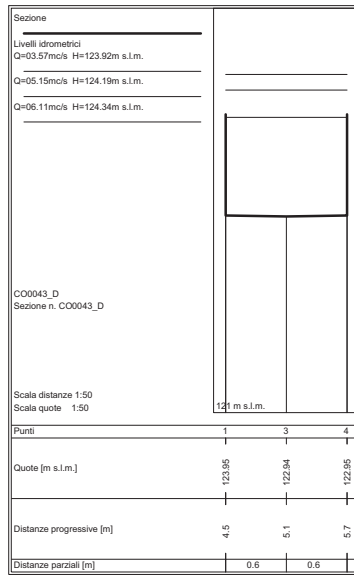


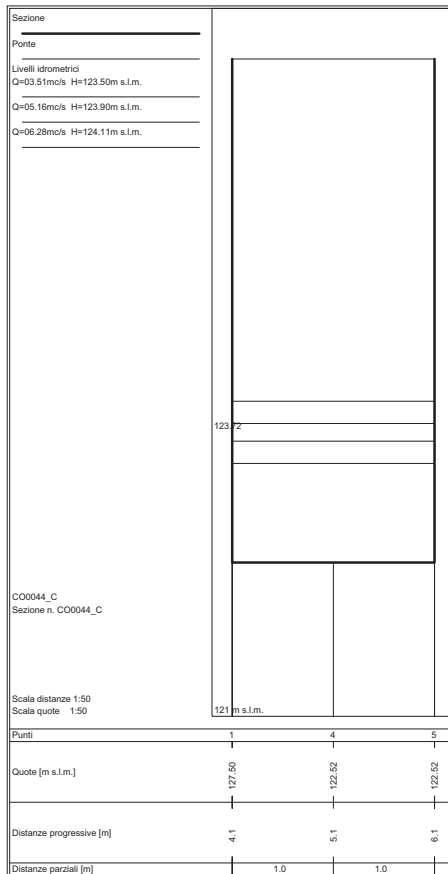



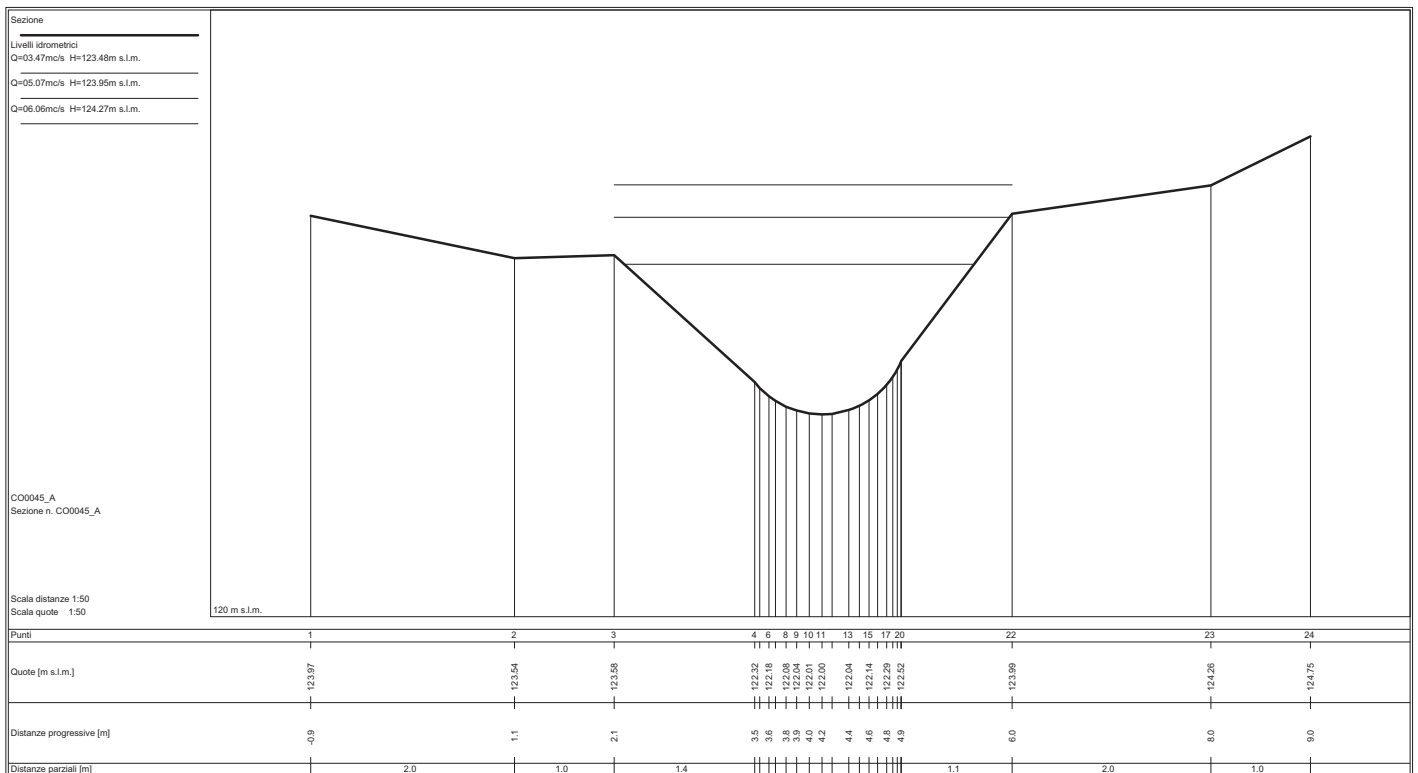



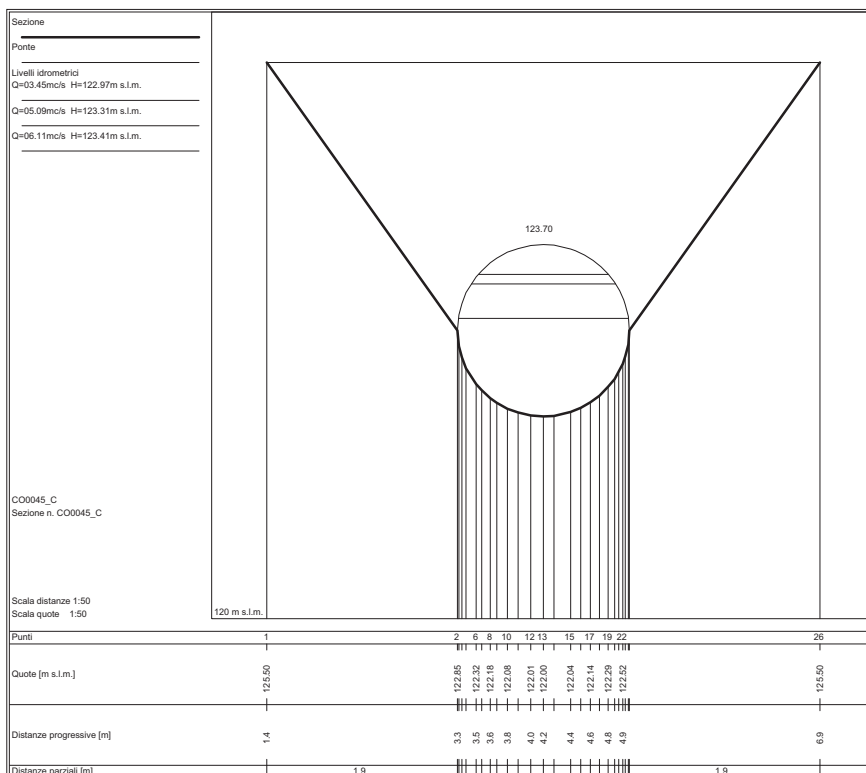
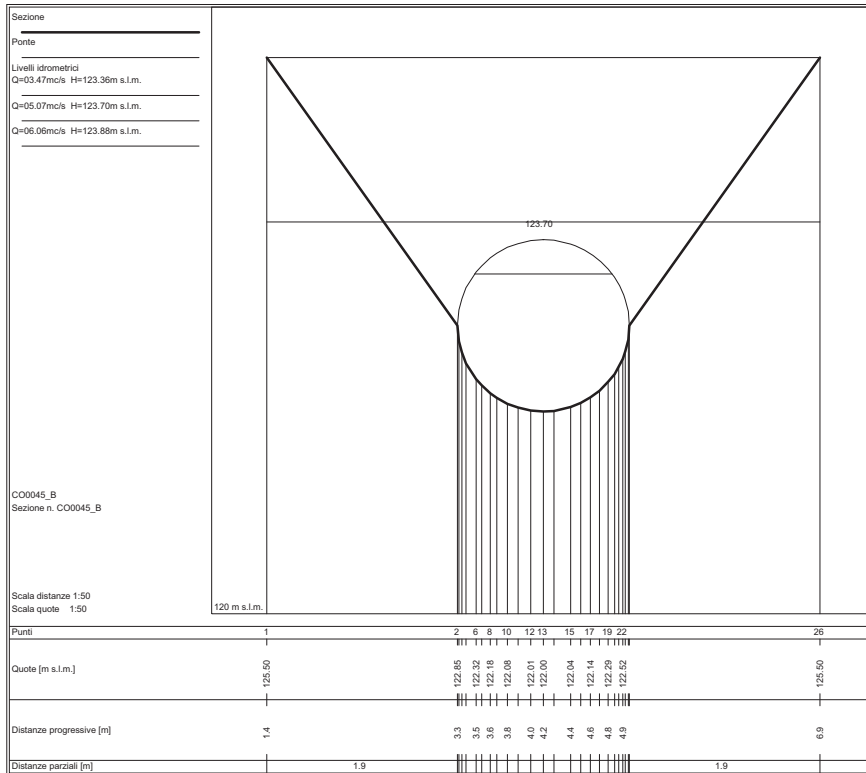


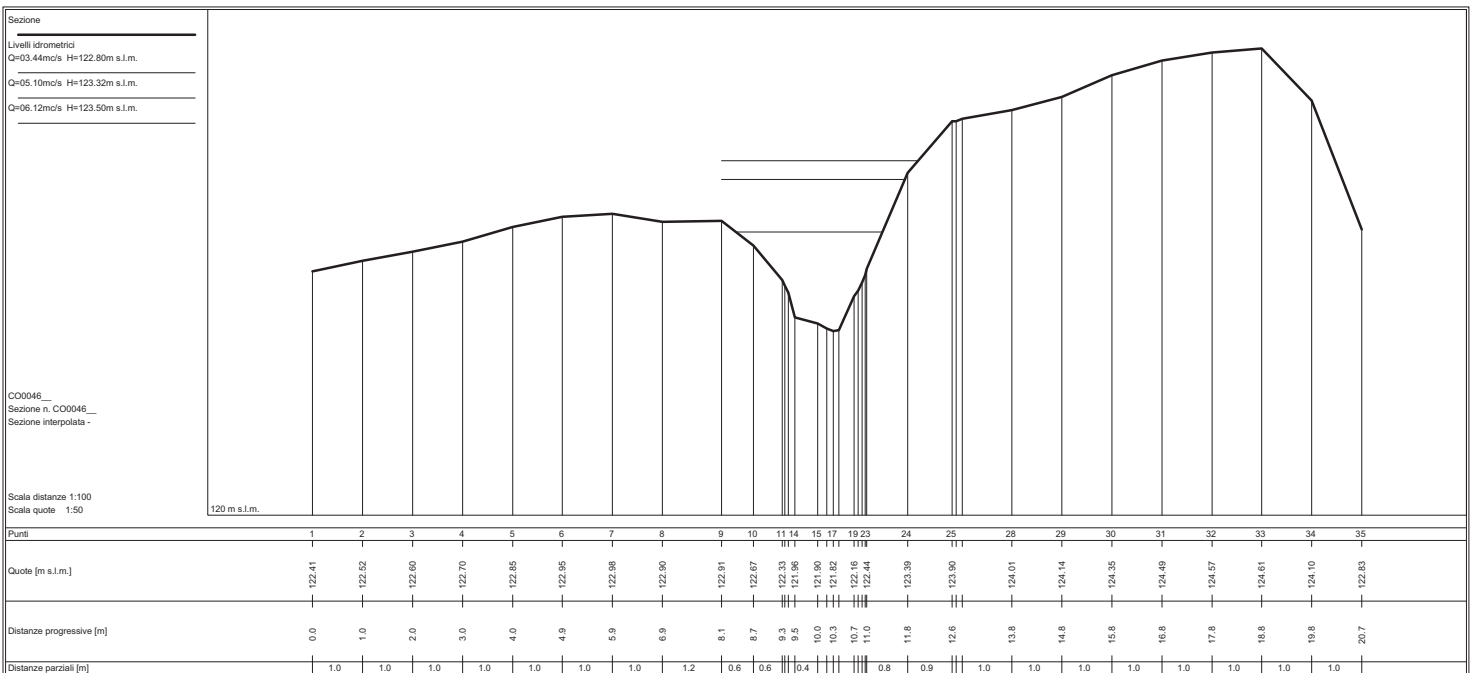
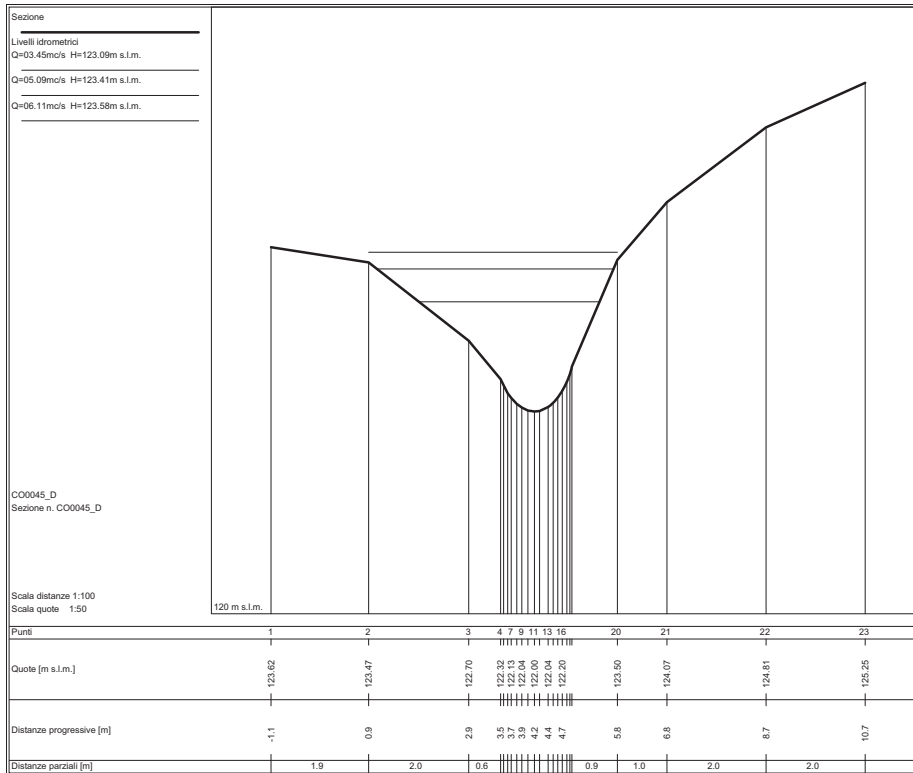


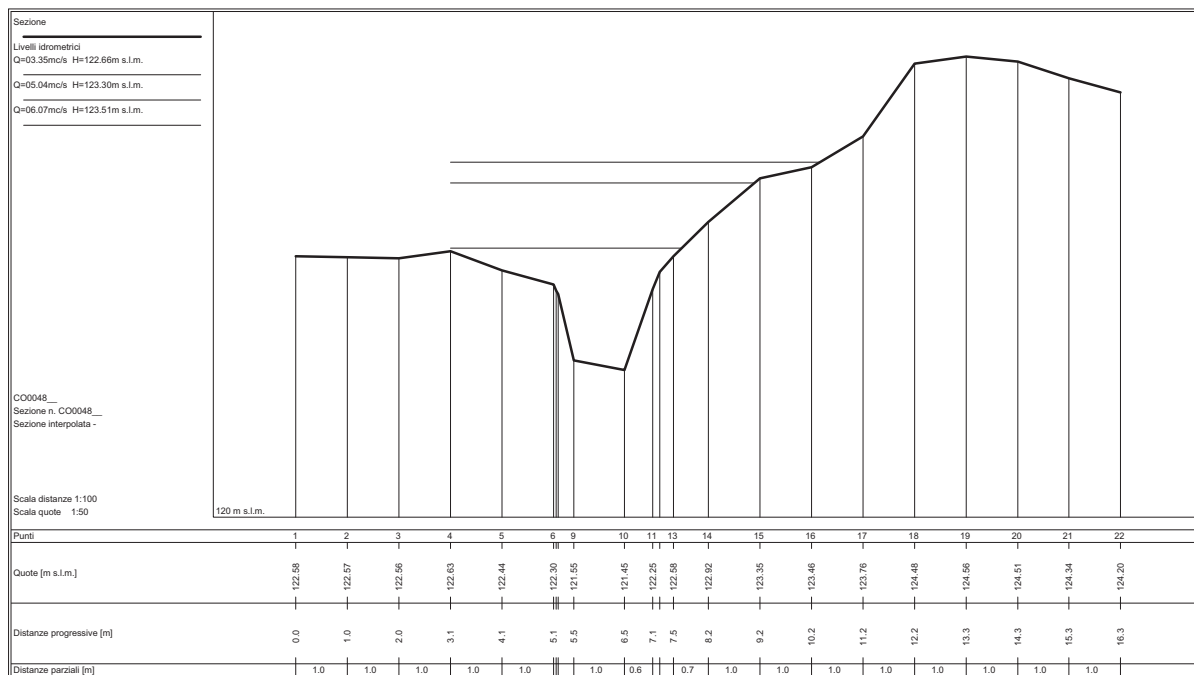
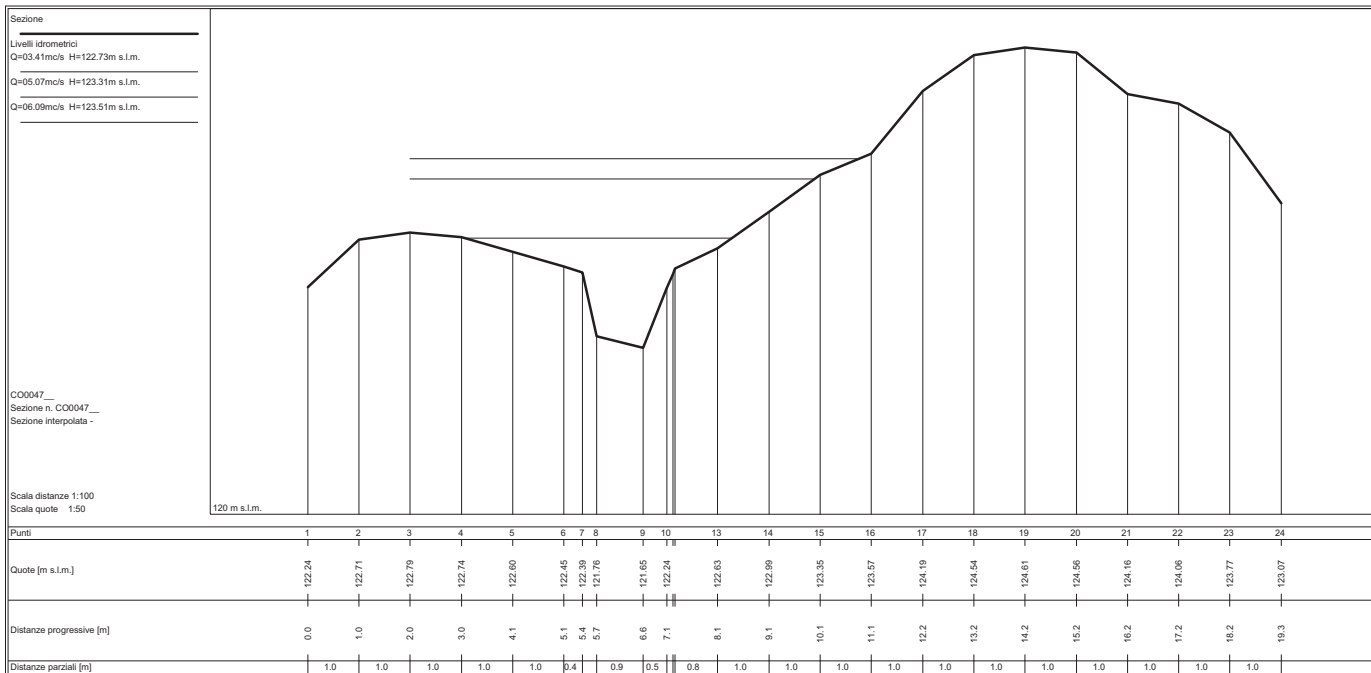


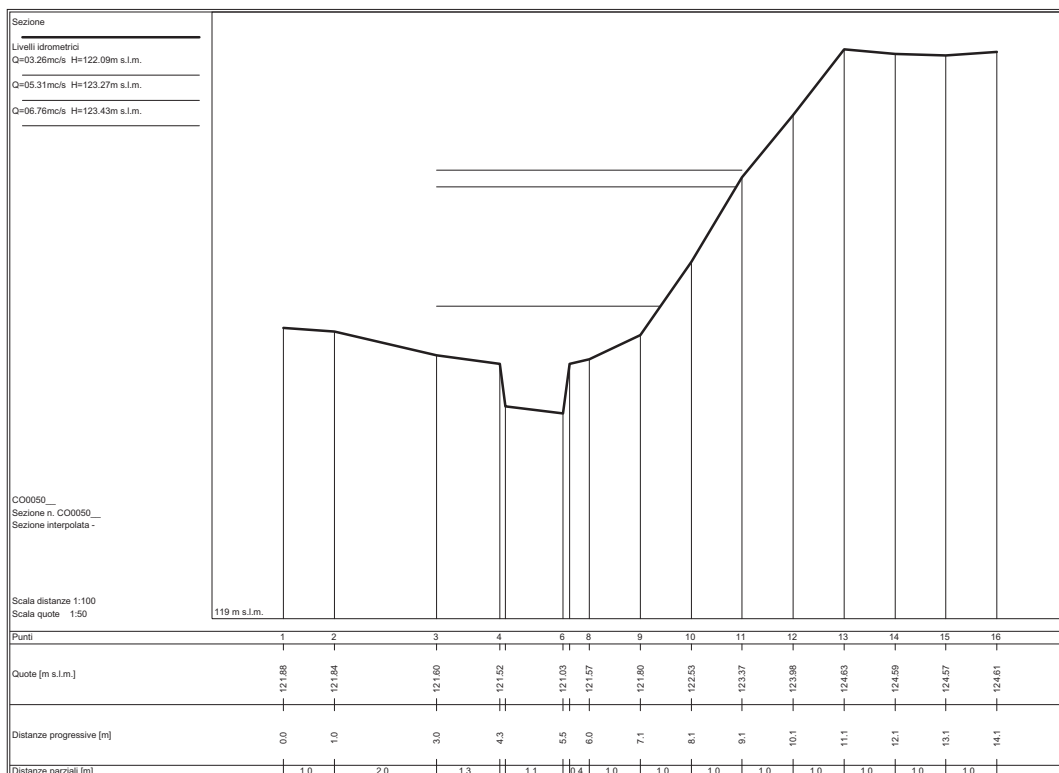
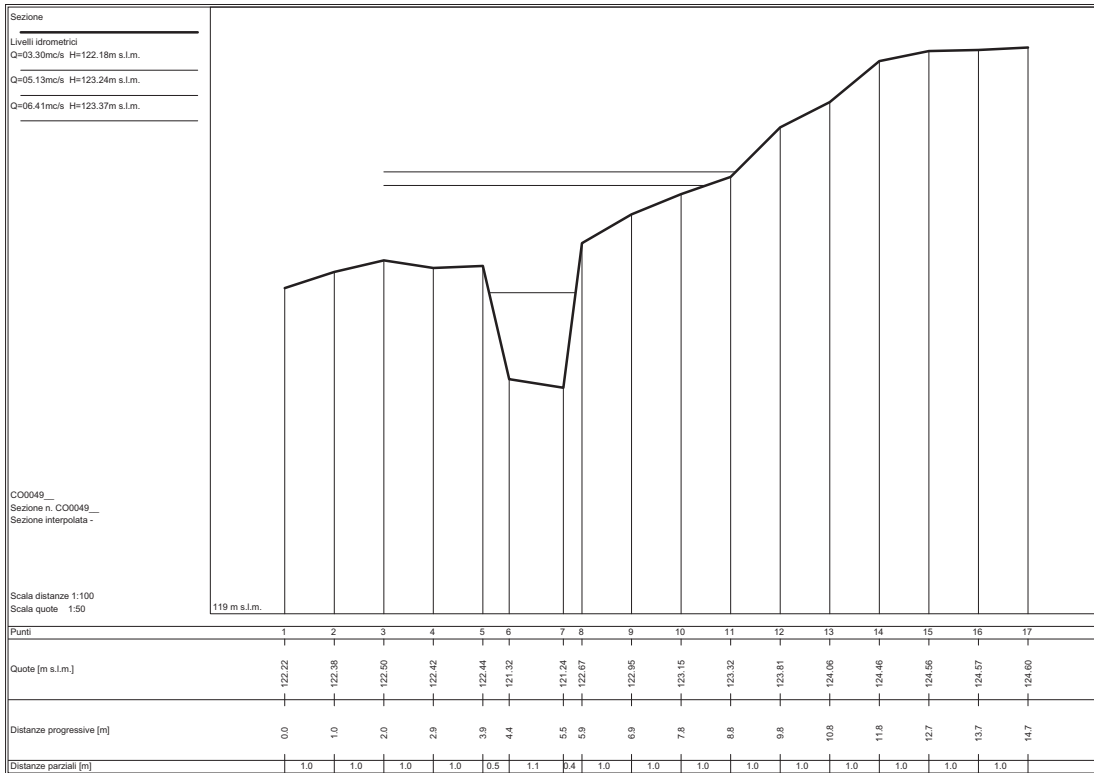


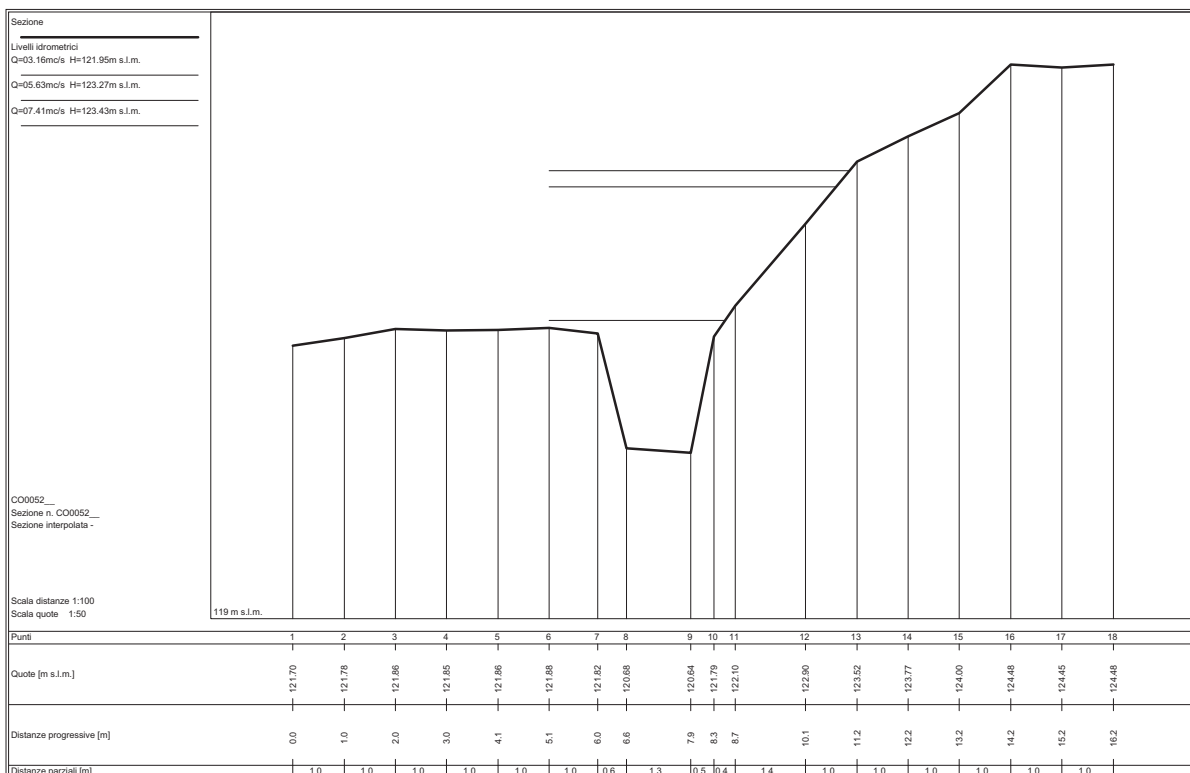
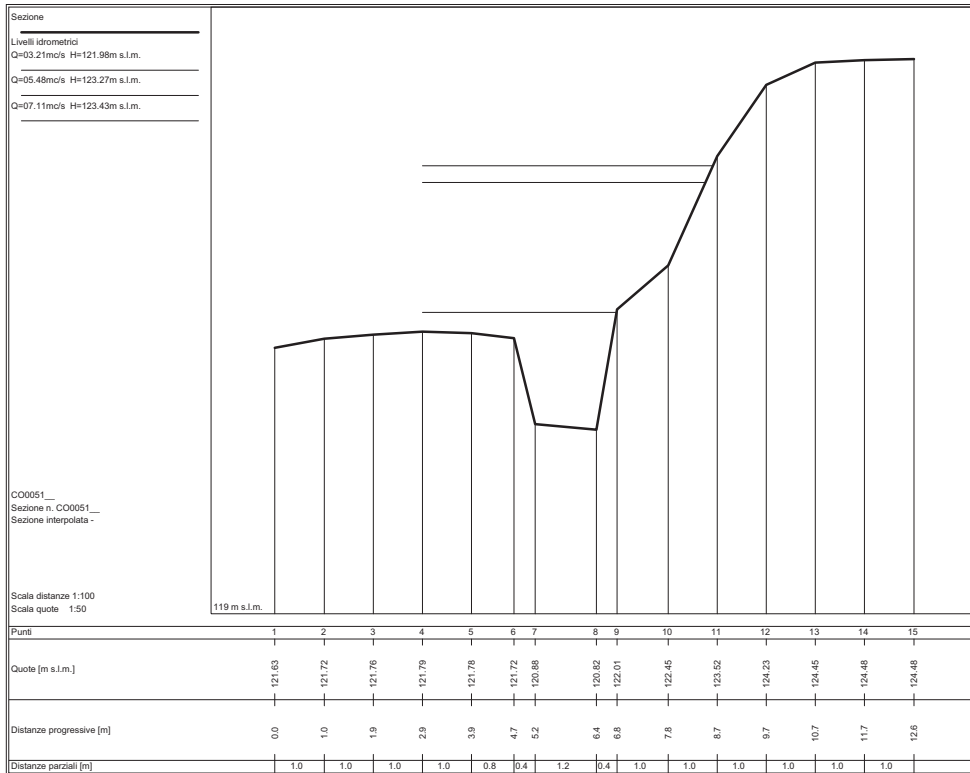


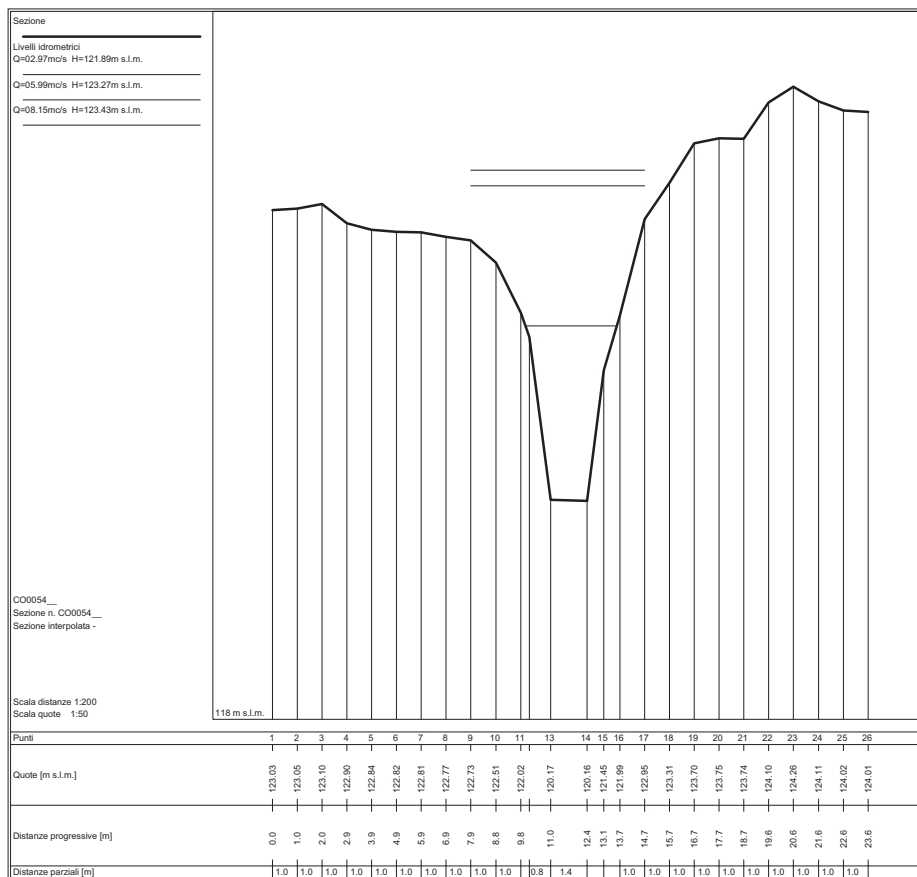
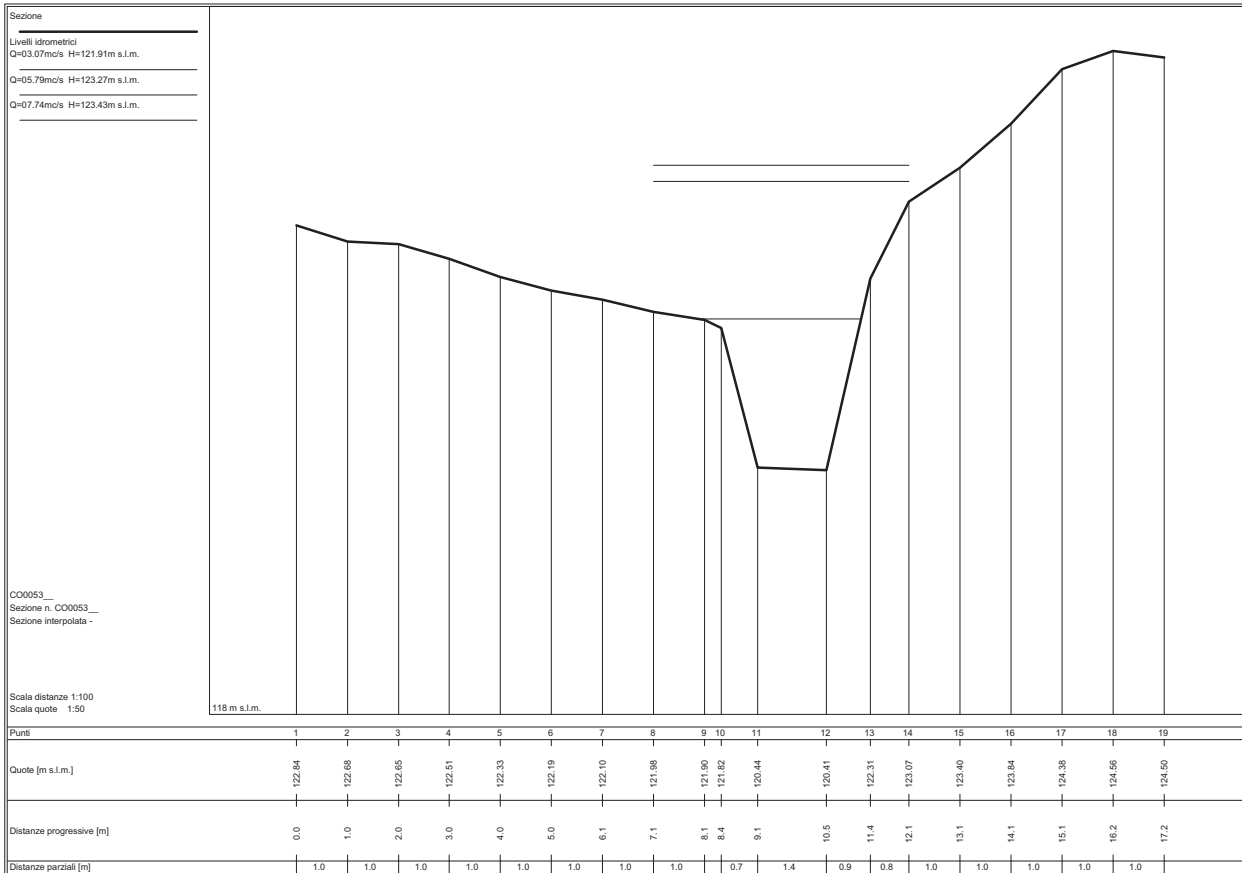


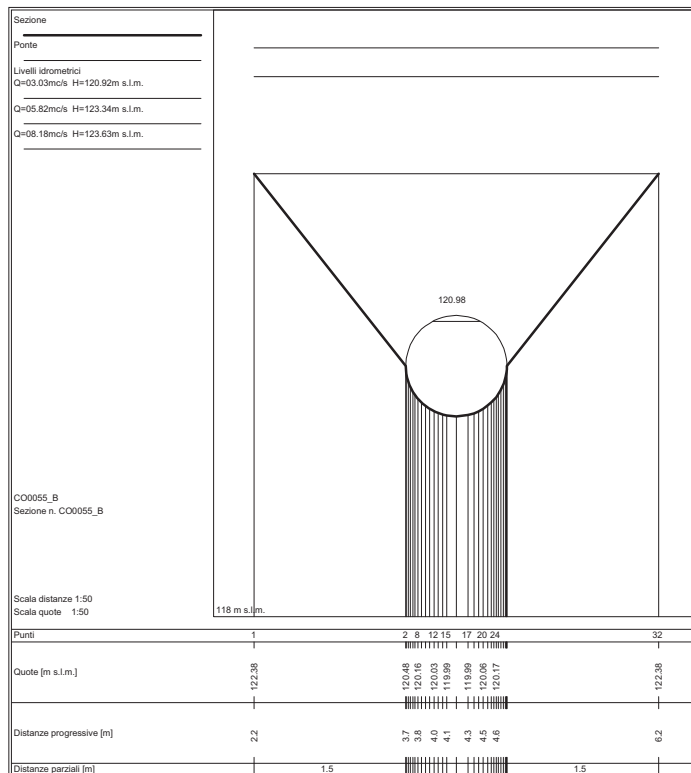
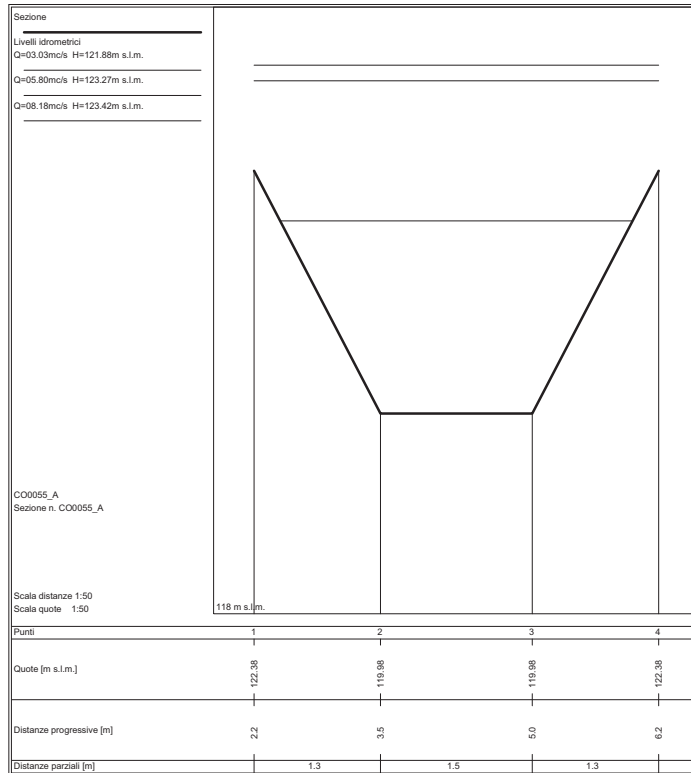


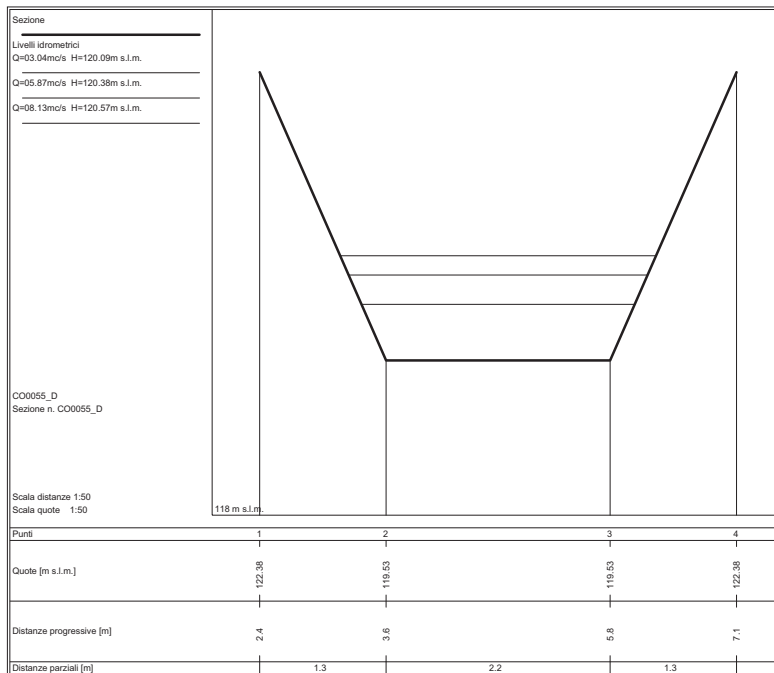
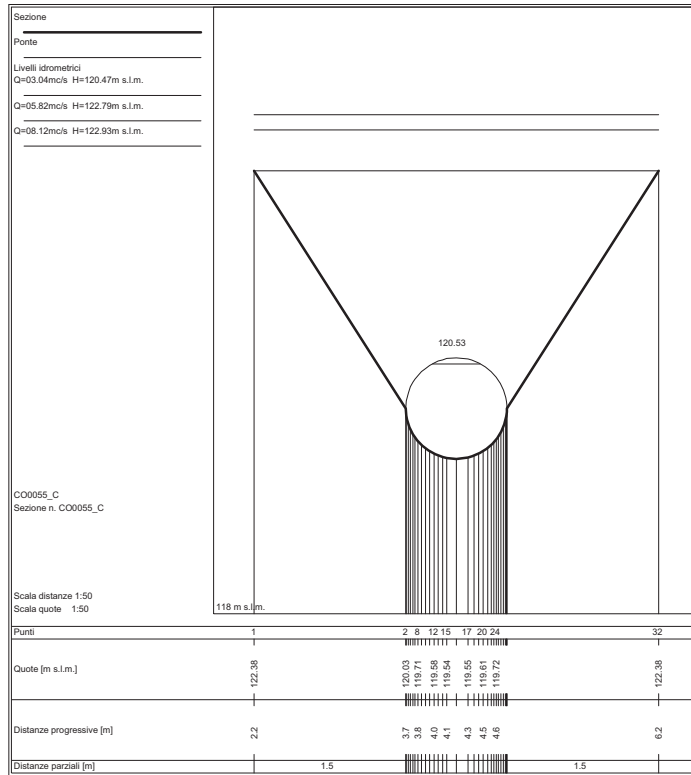


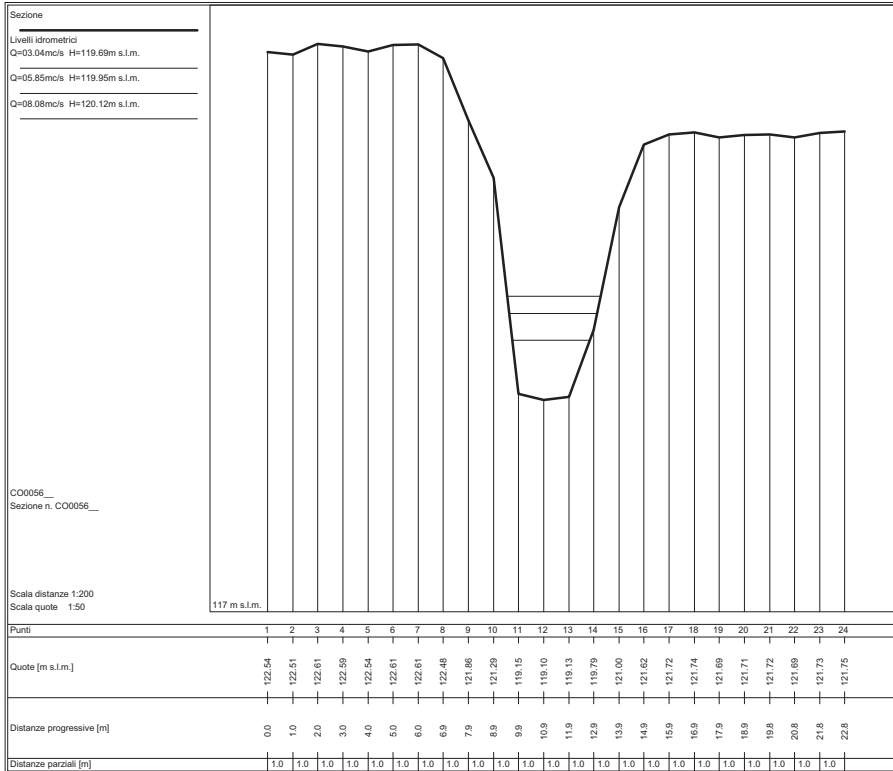






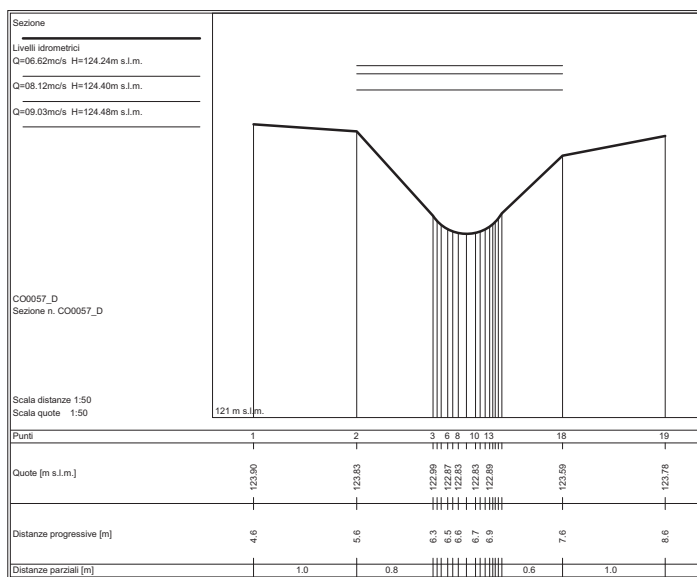
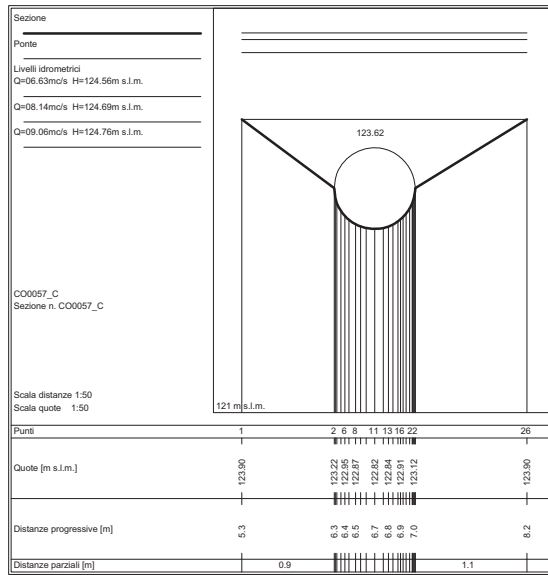


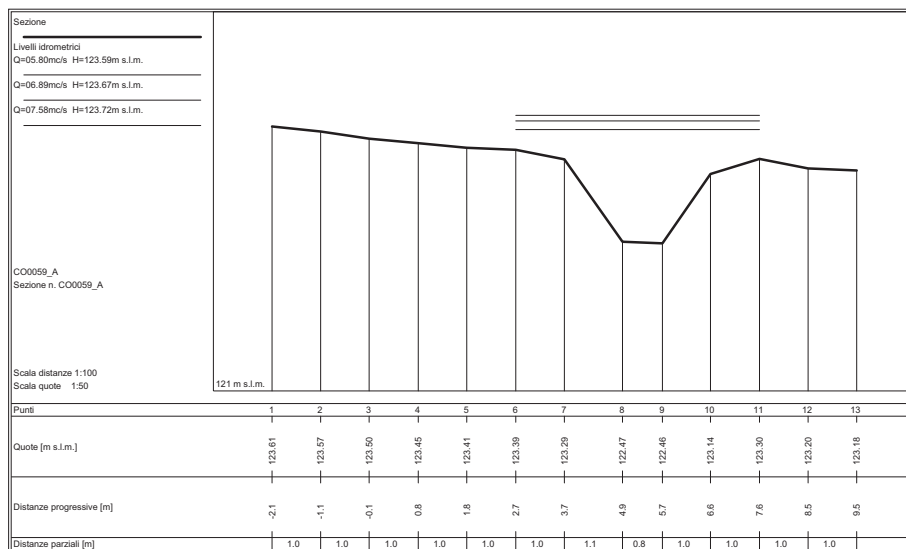
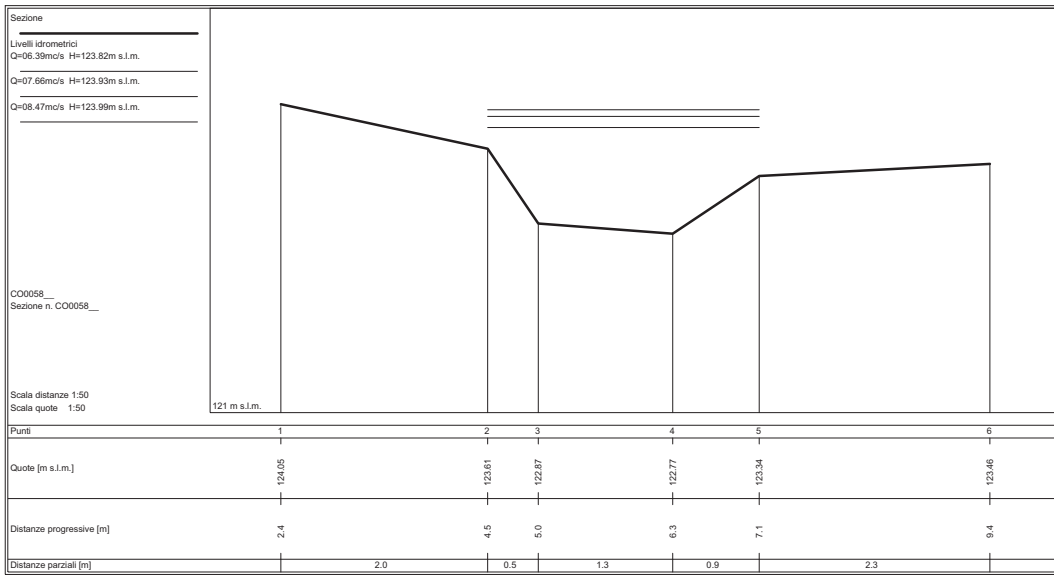


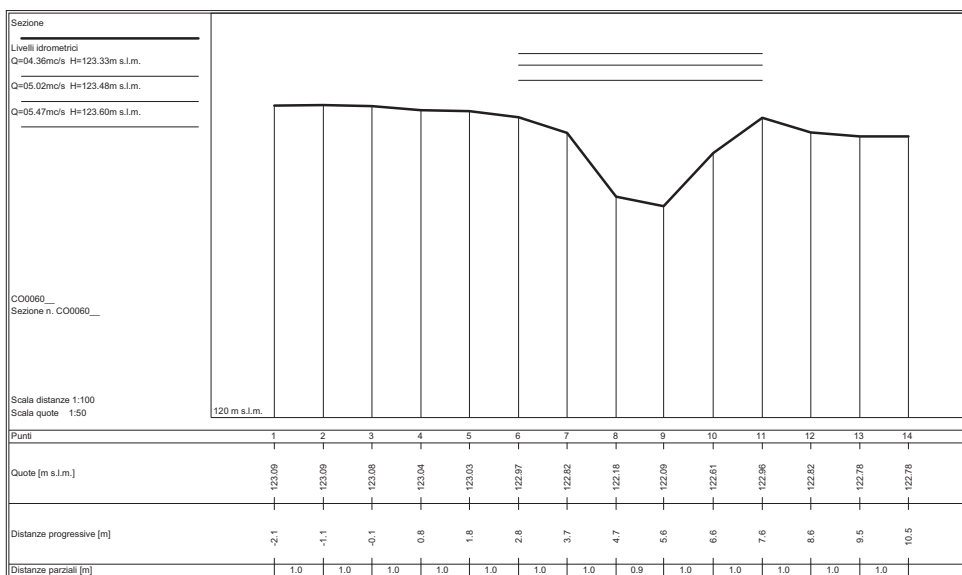
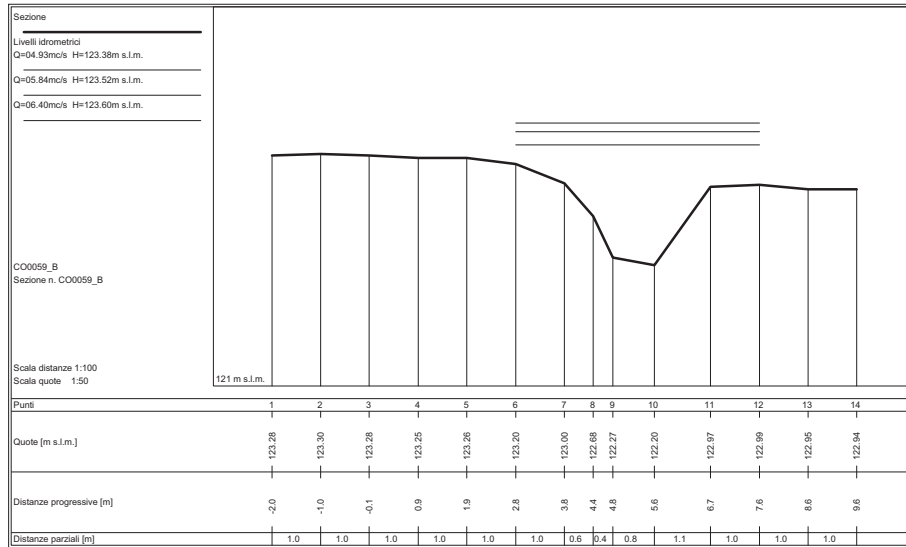


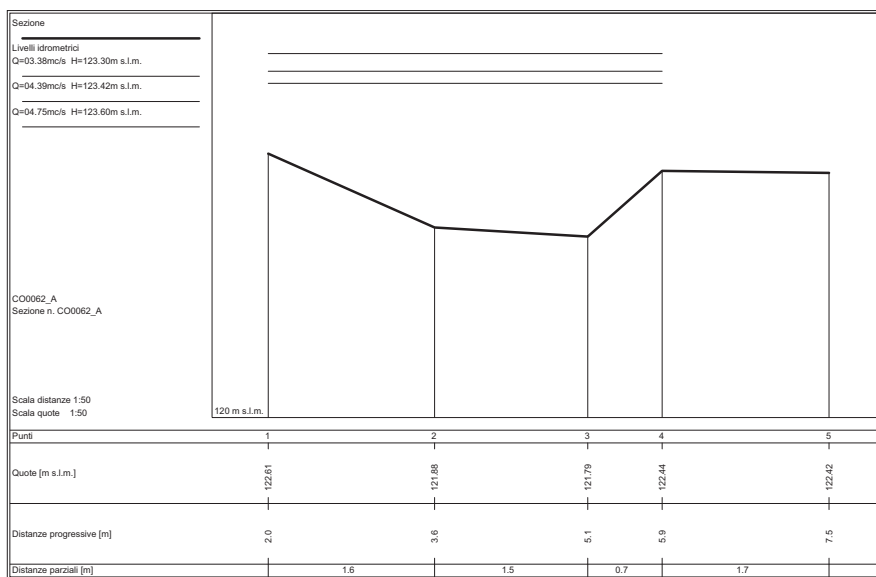
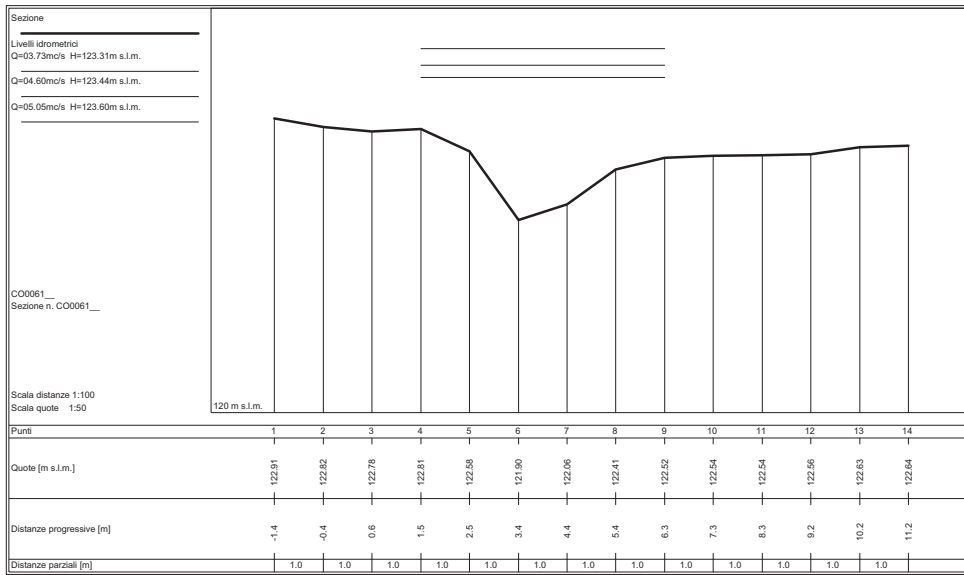
STATO ATTUALE

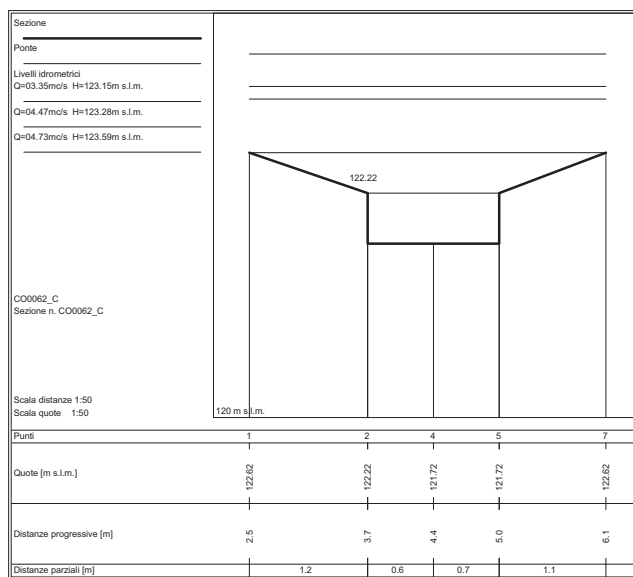
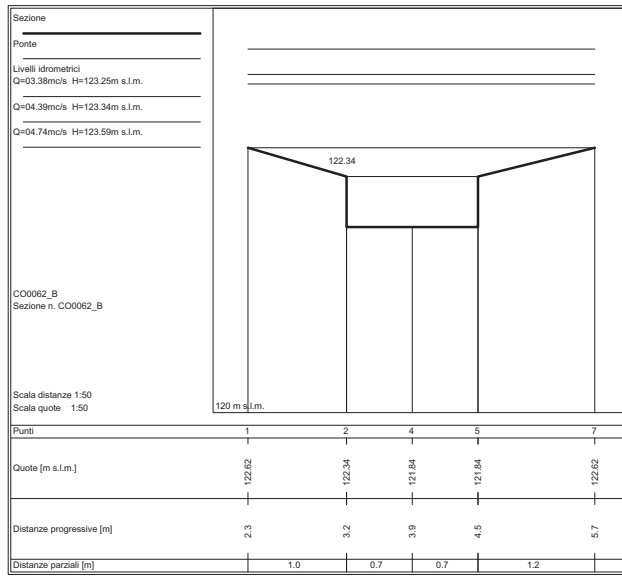
Sezioni fluviali 06 - RESCO – Colmate_diversivo

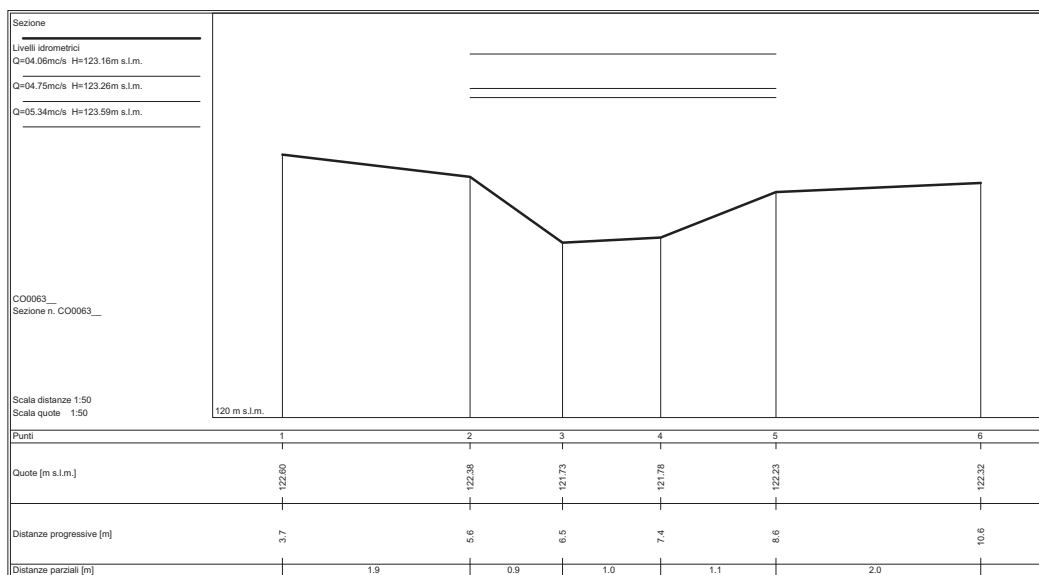
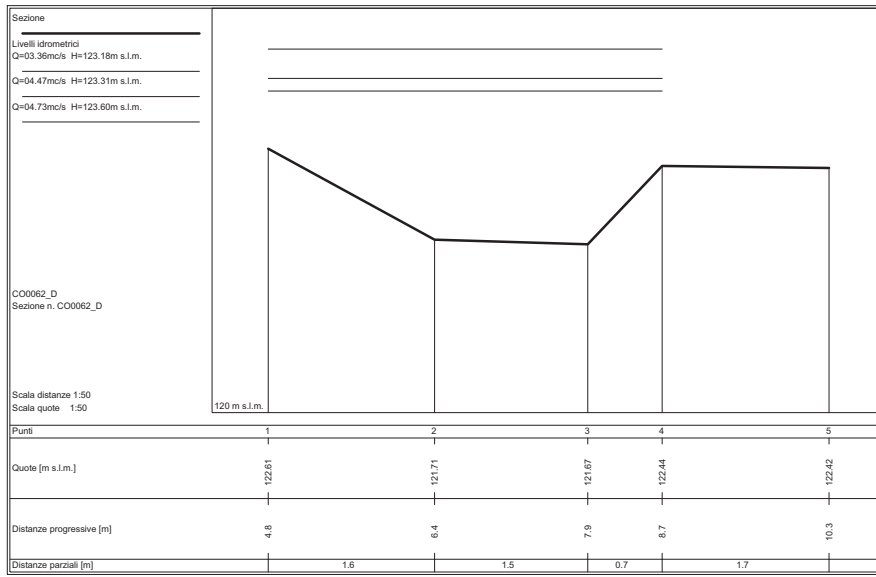


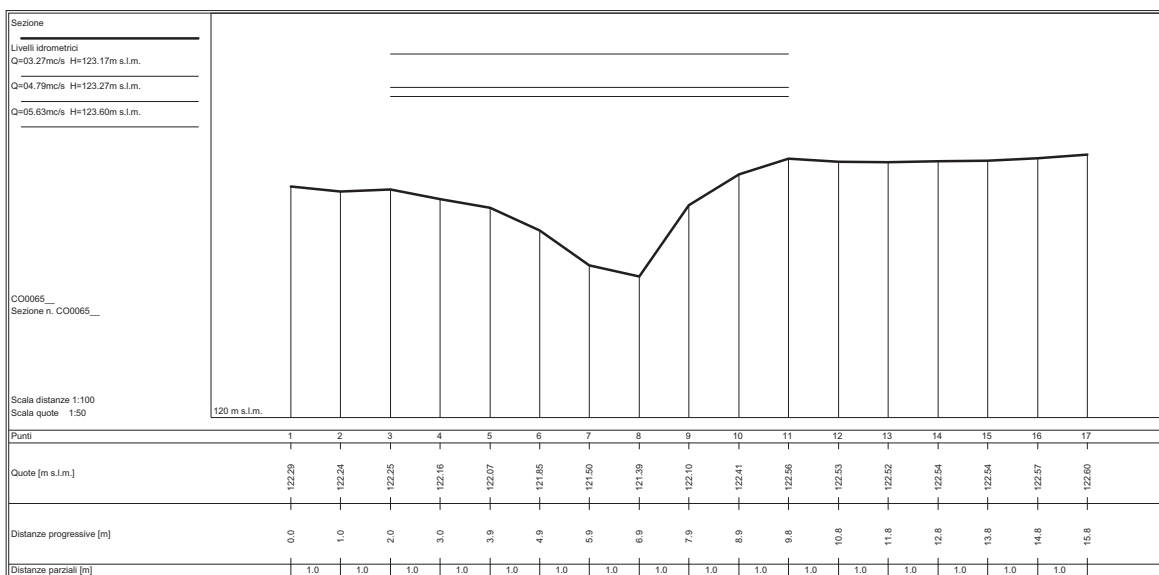
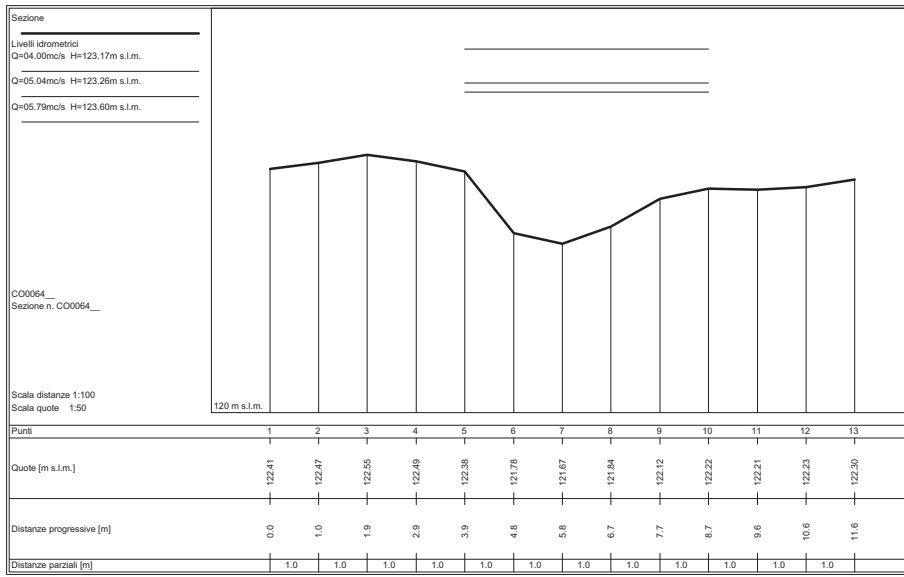


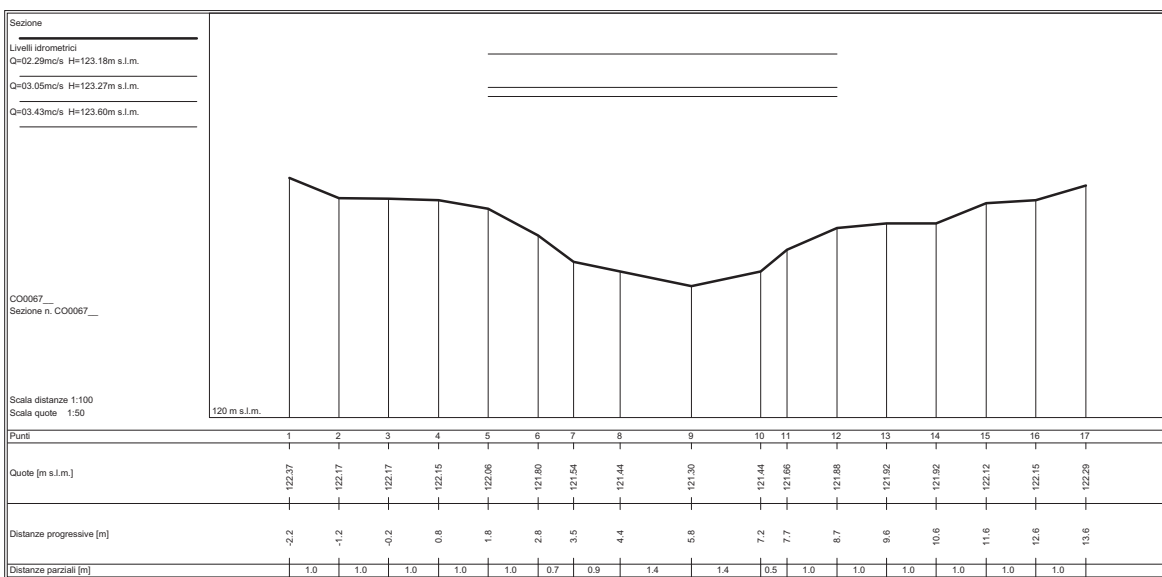
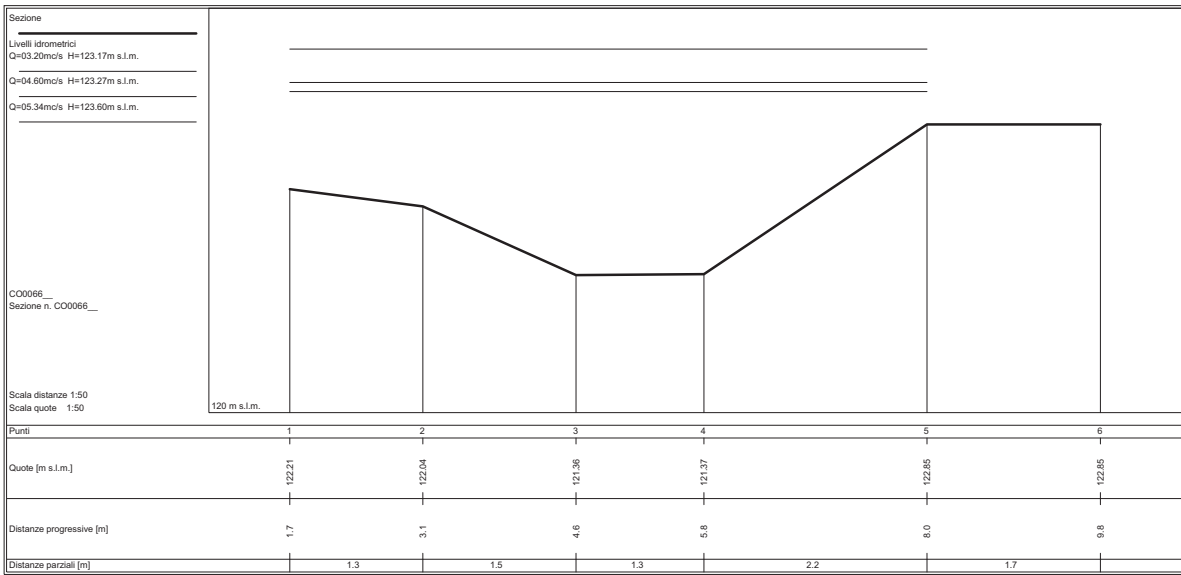


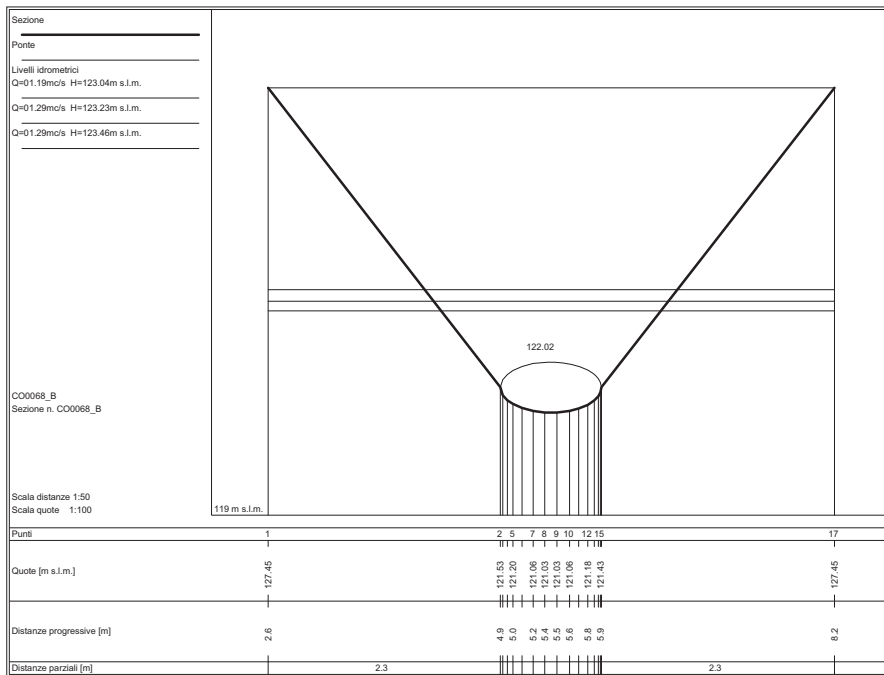
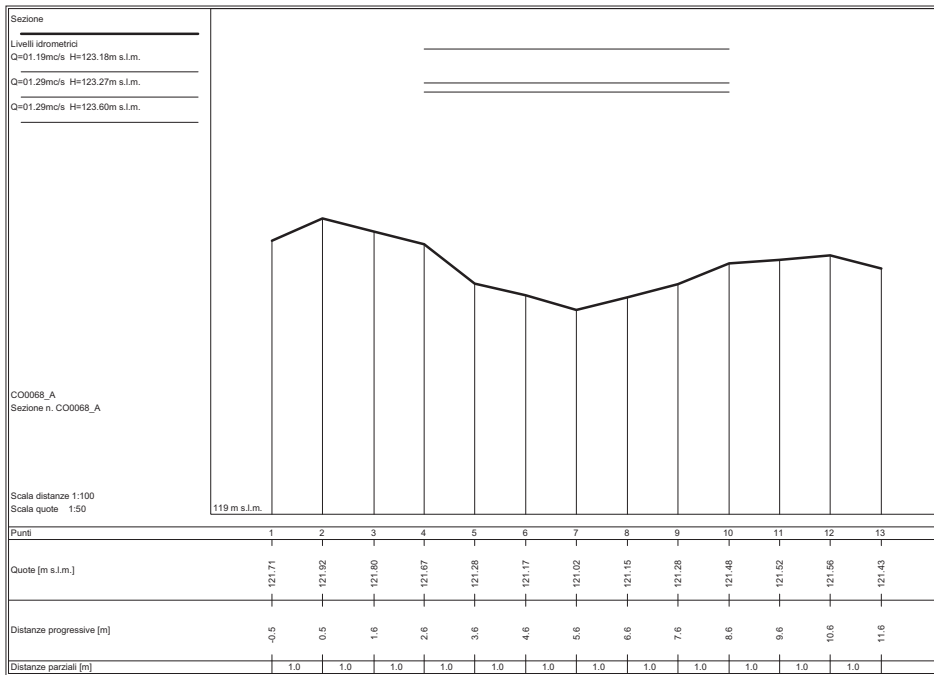


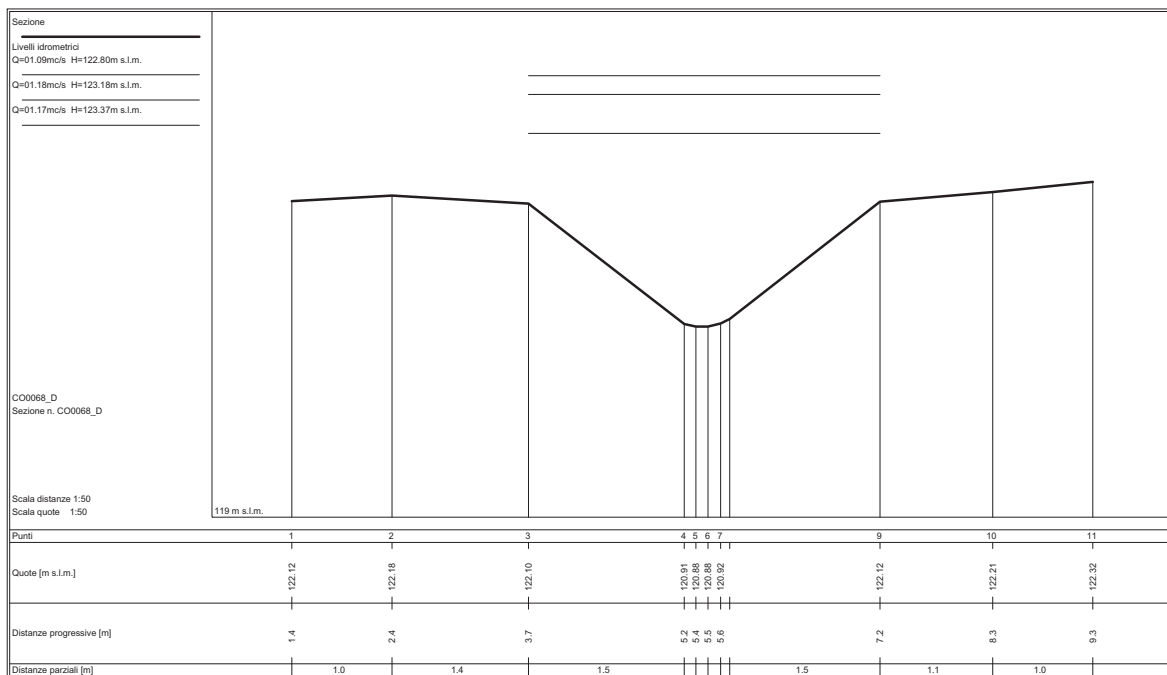
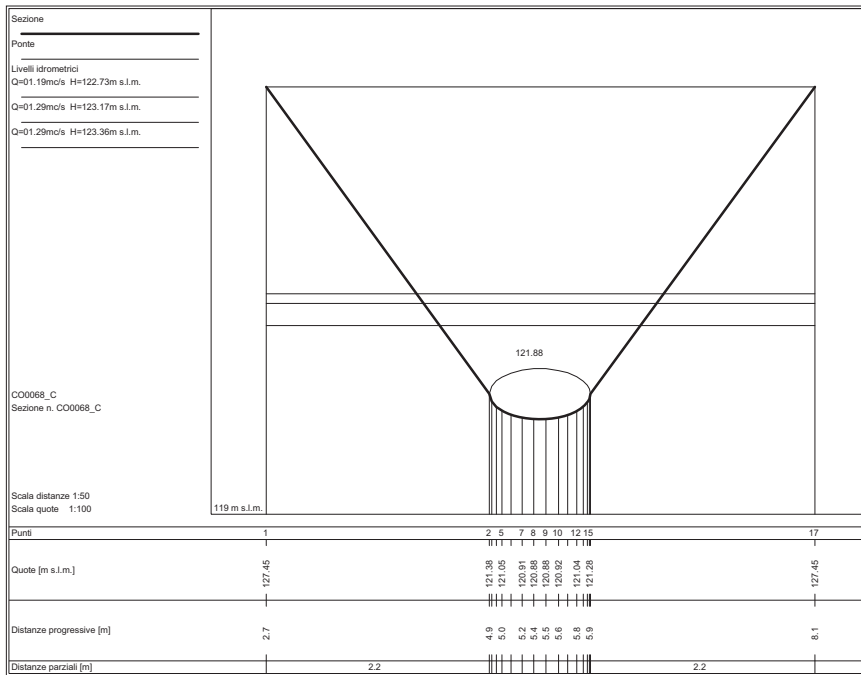


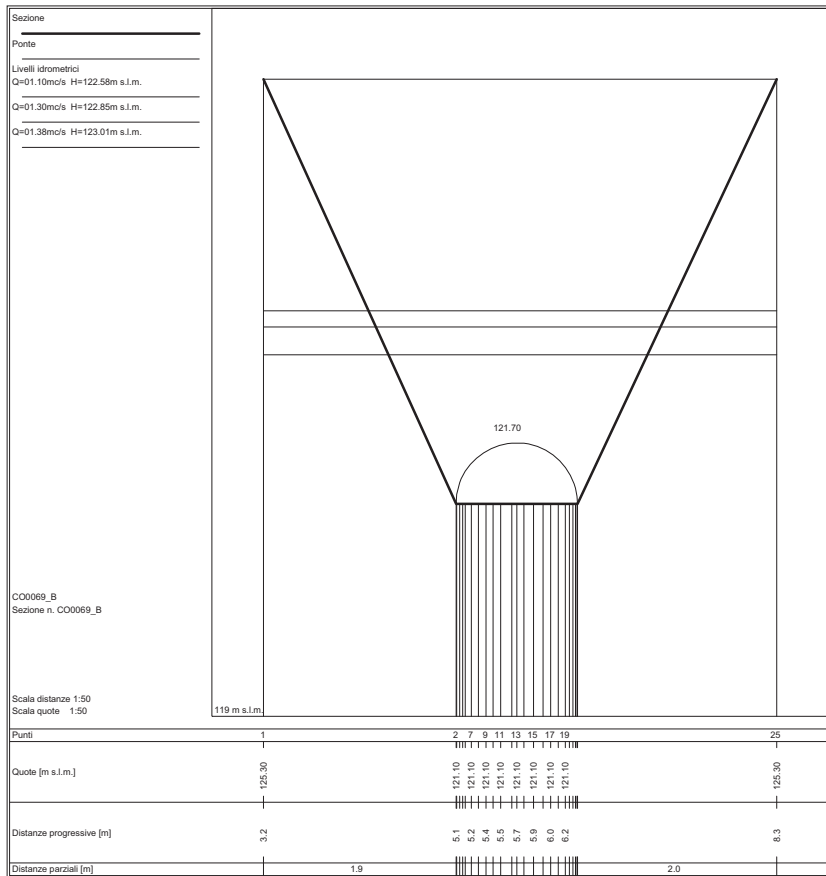
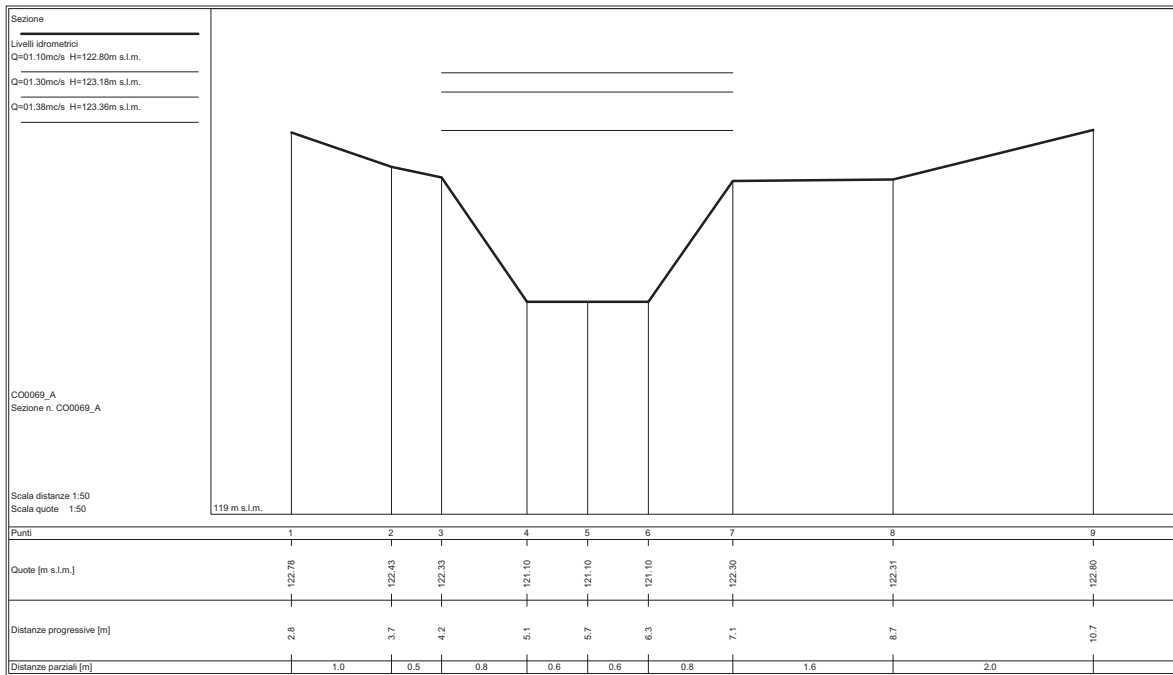


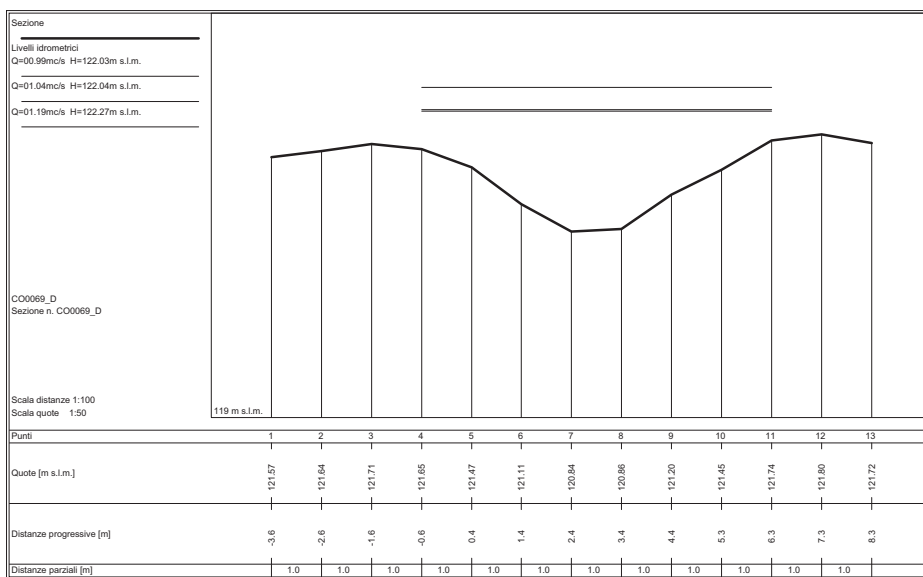
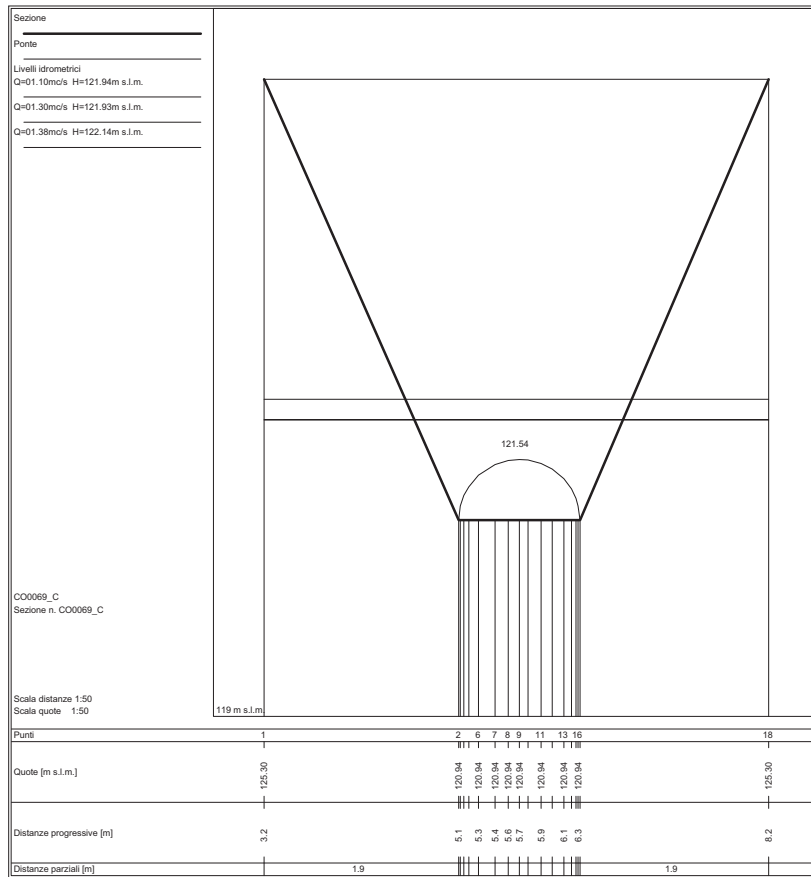


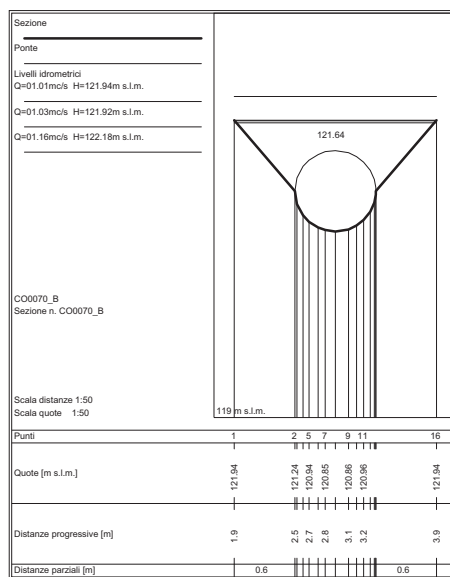
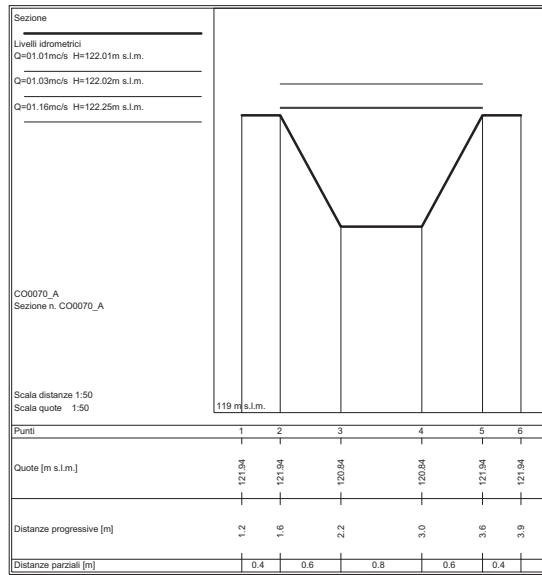


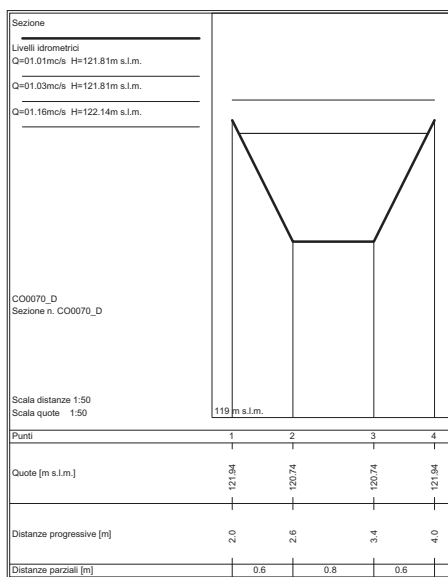
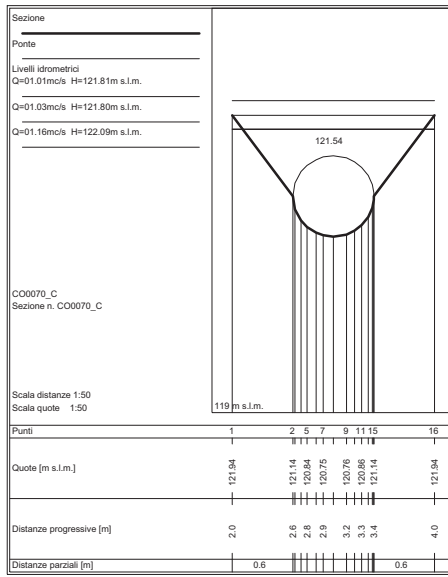


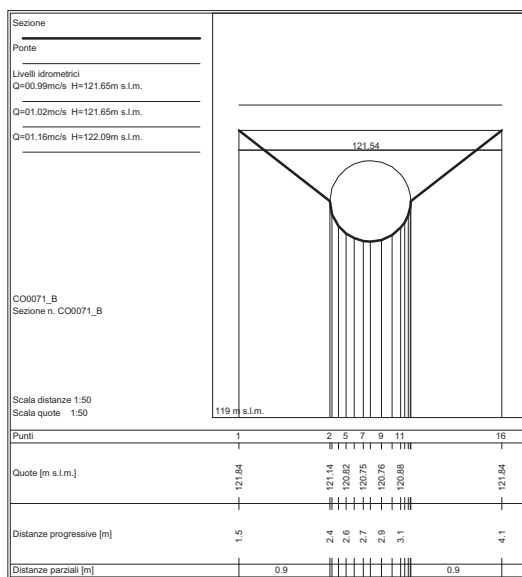
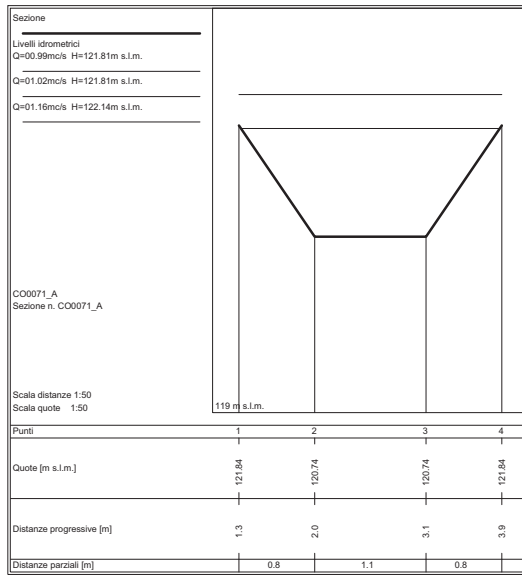


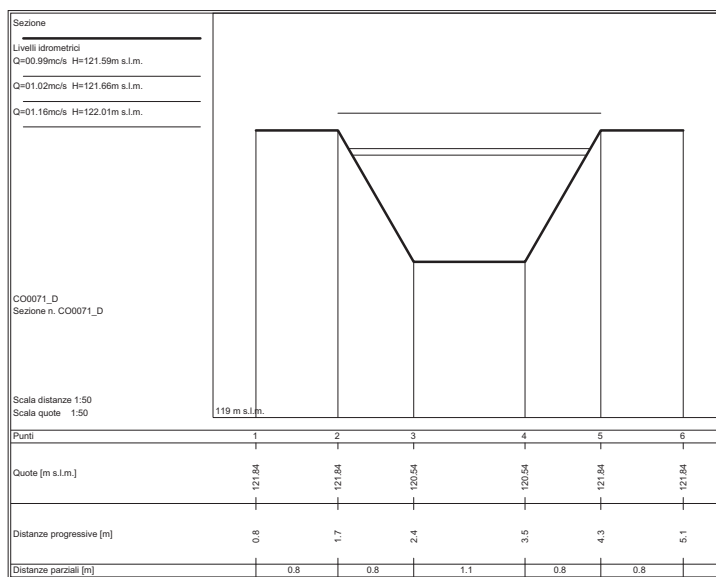
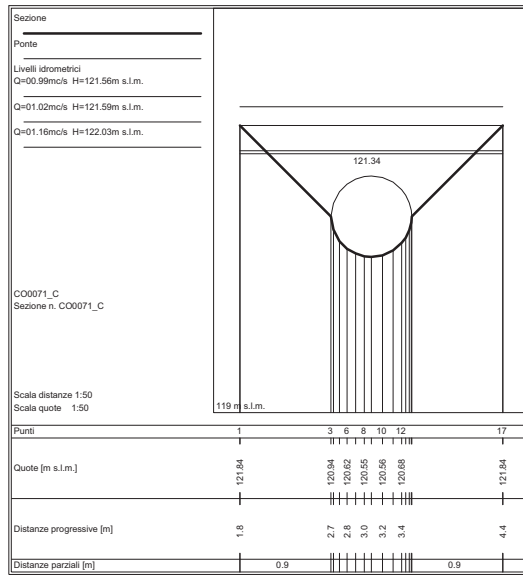


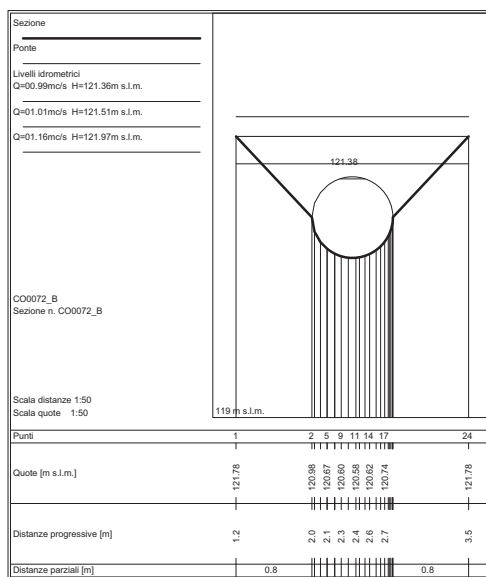
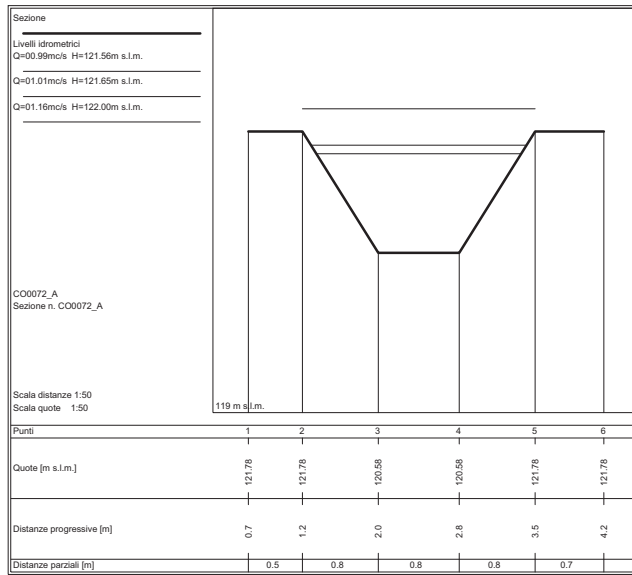


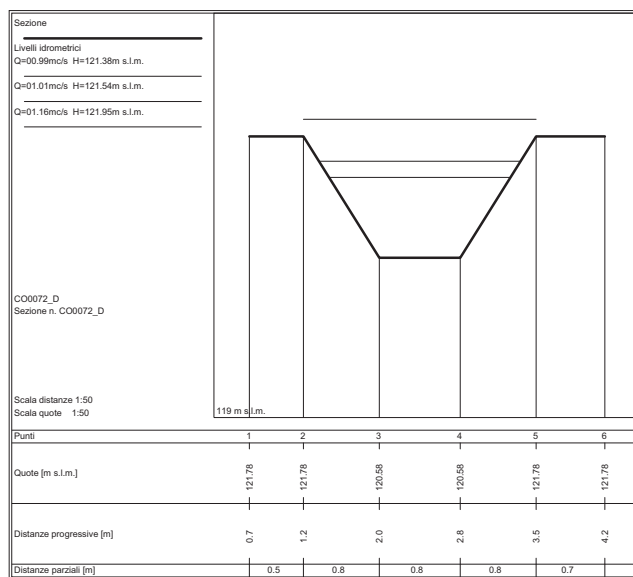
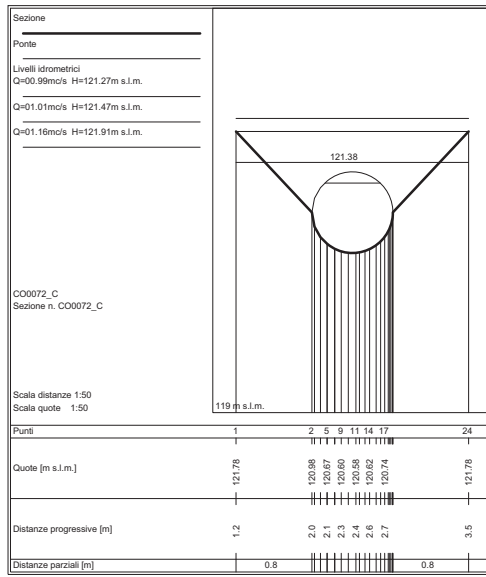


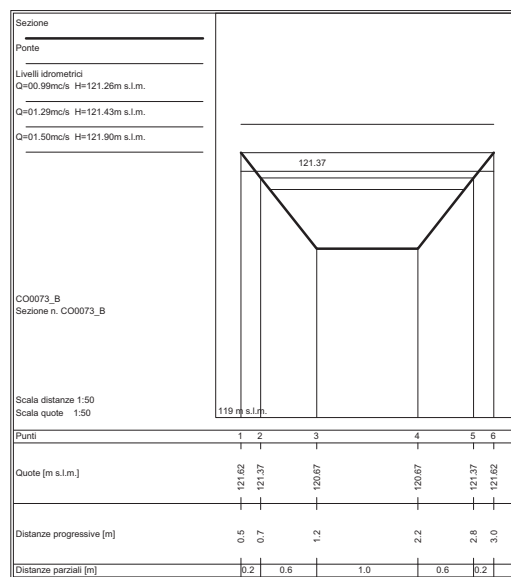
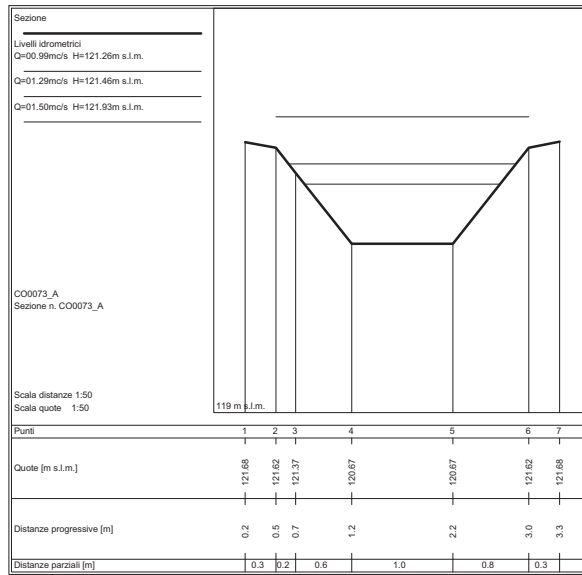


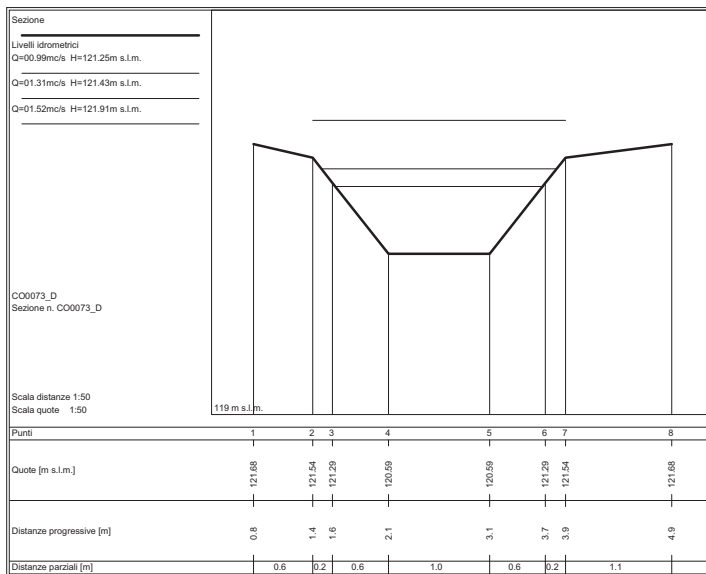
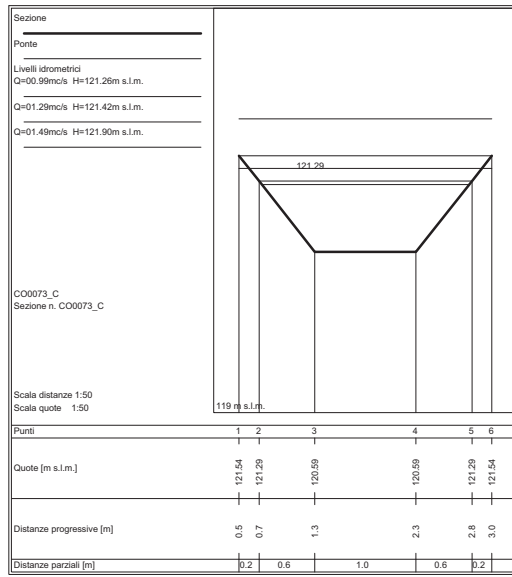


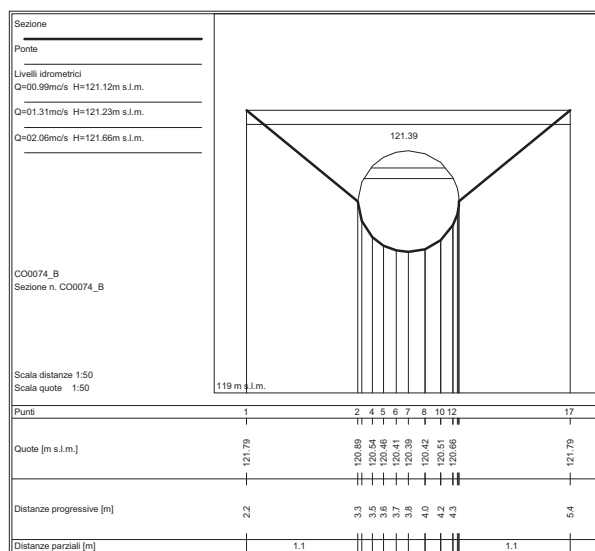
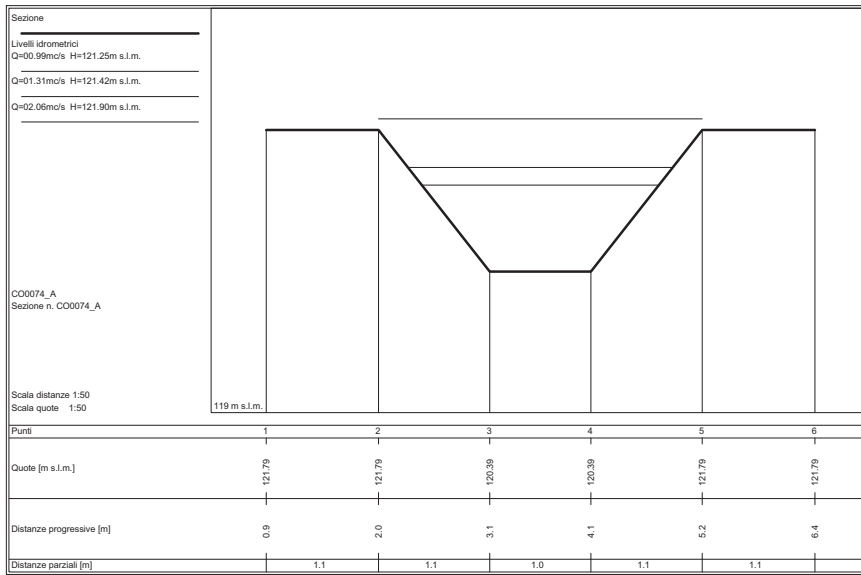


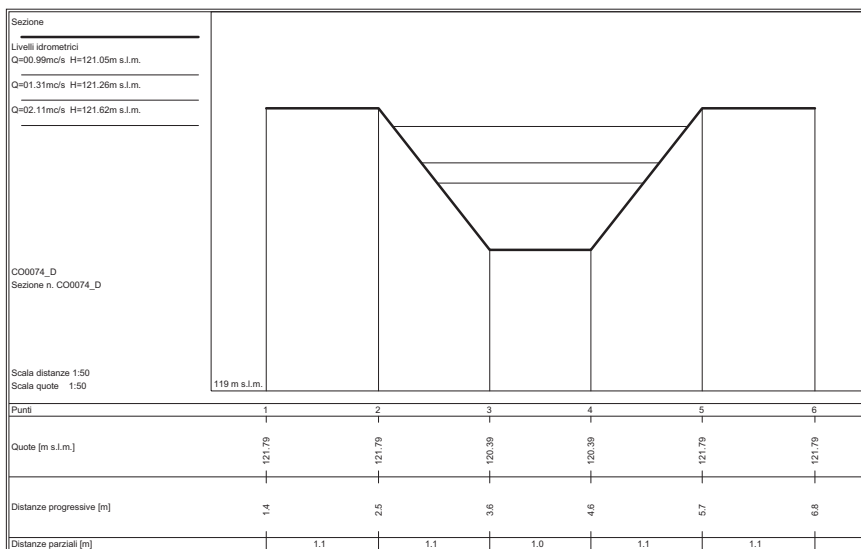
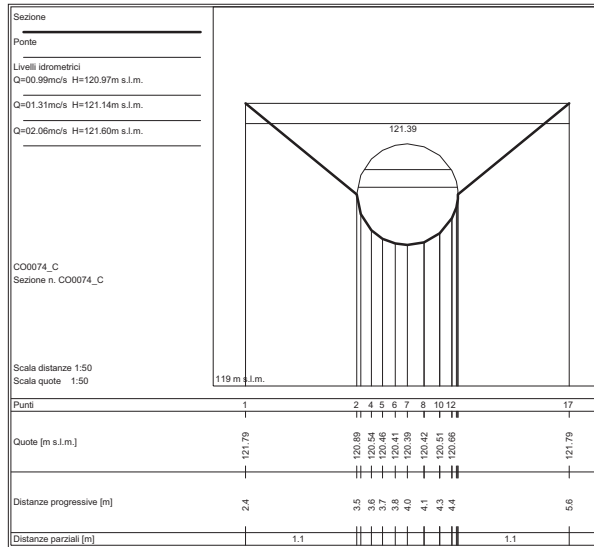


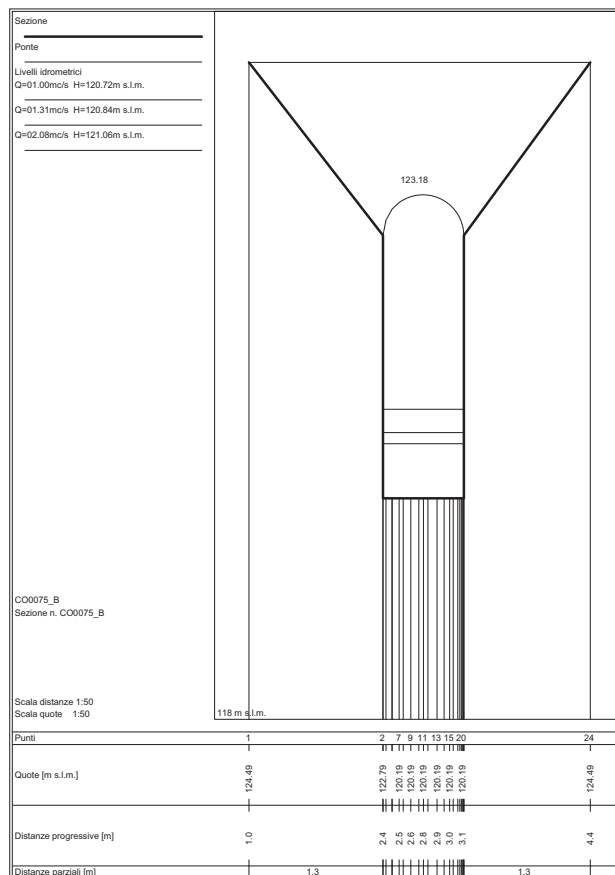
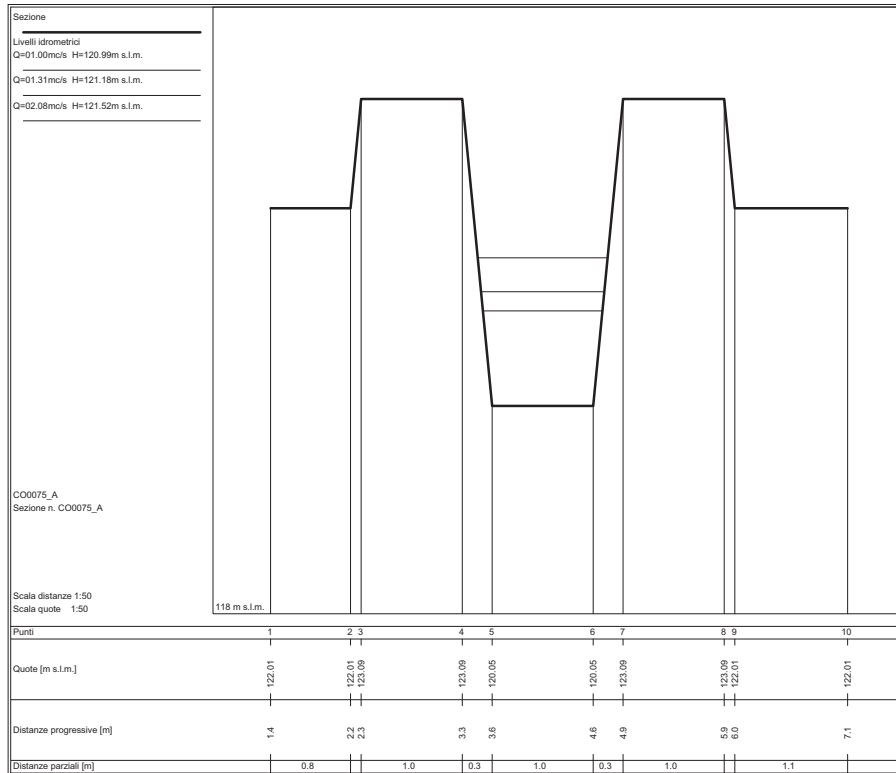


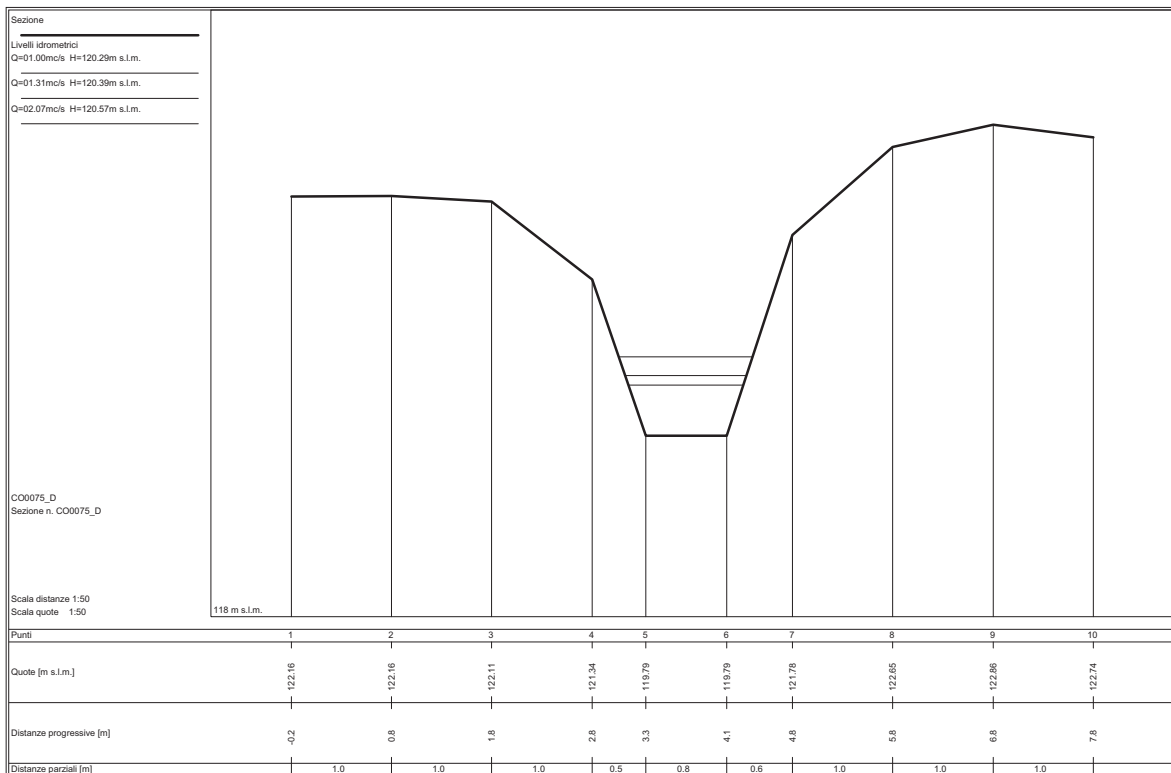
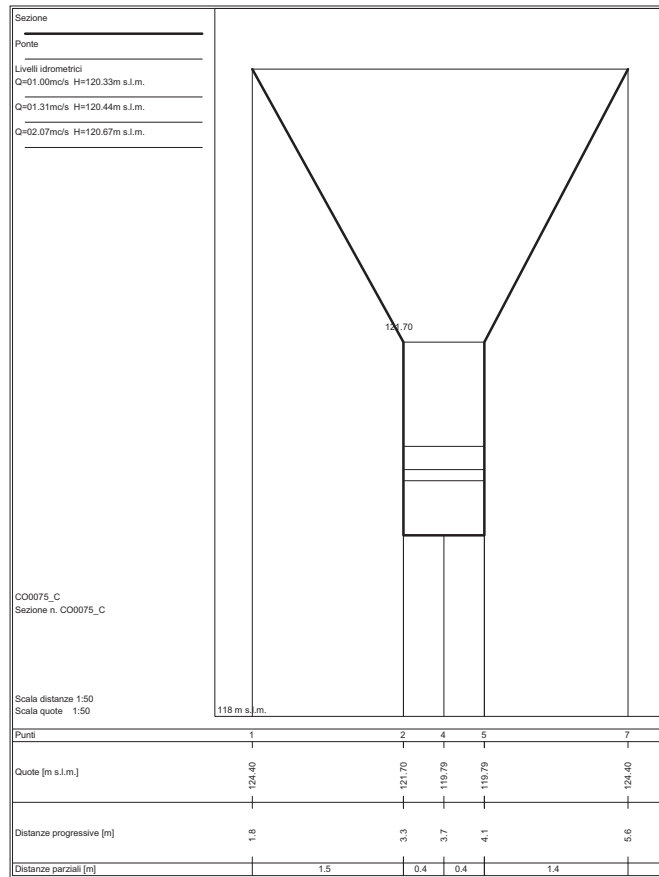






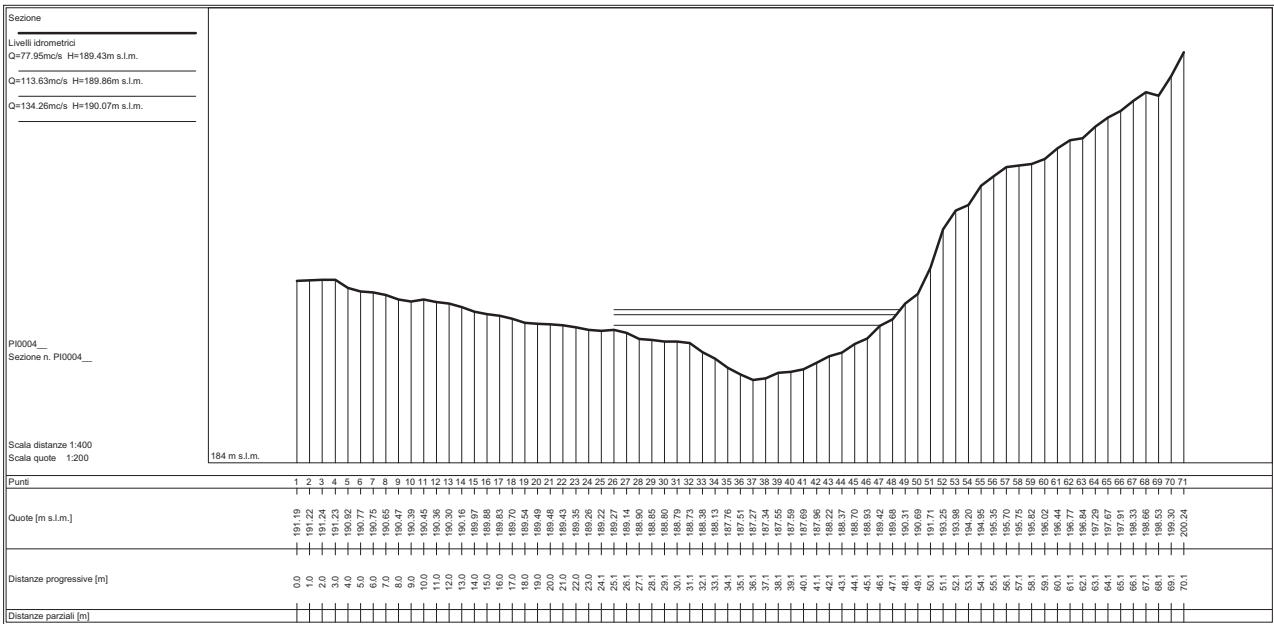
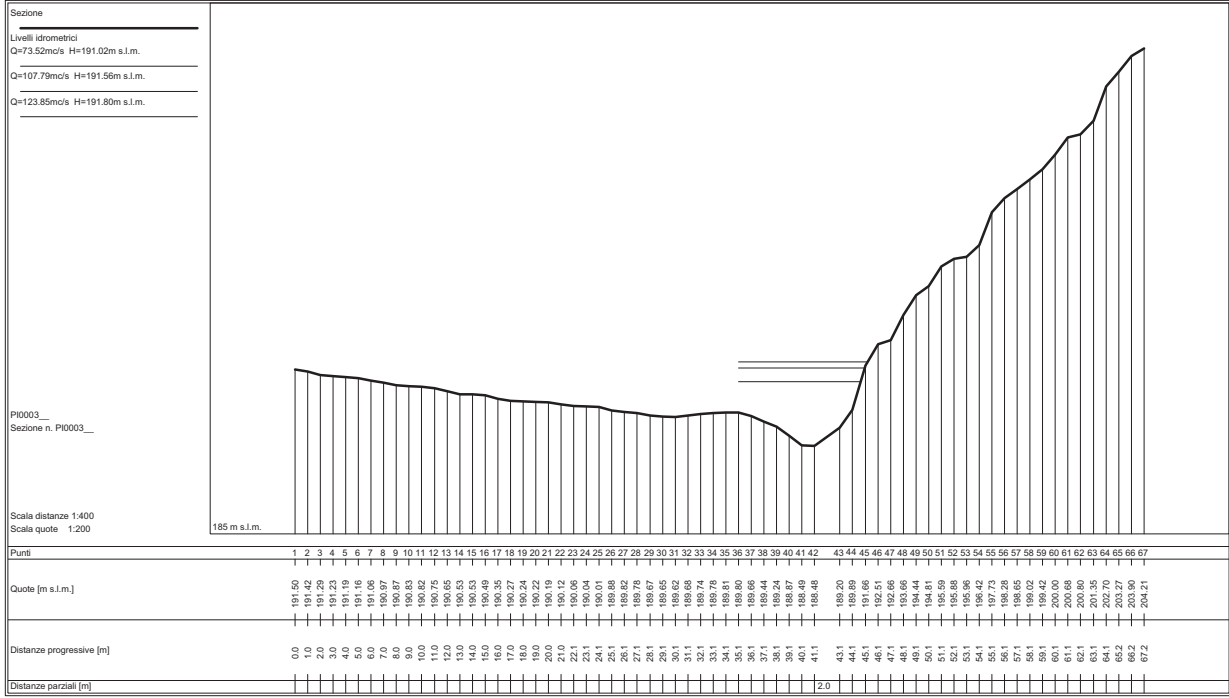


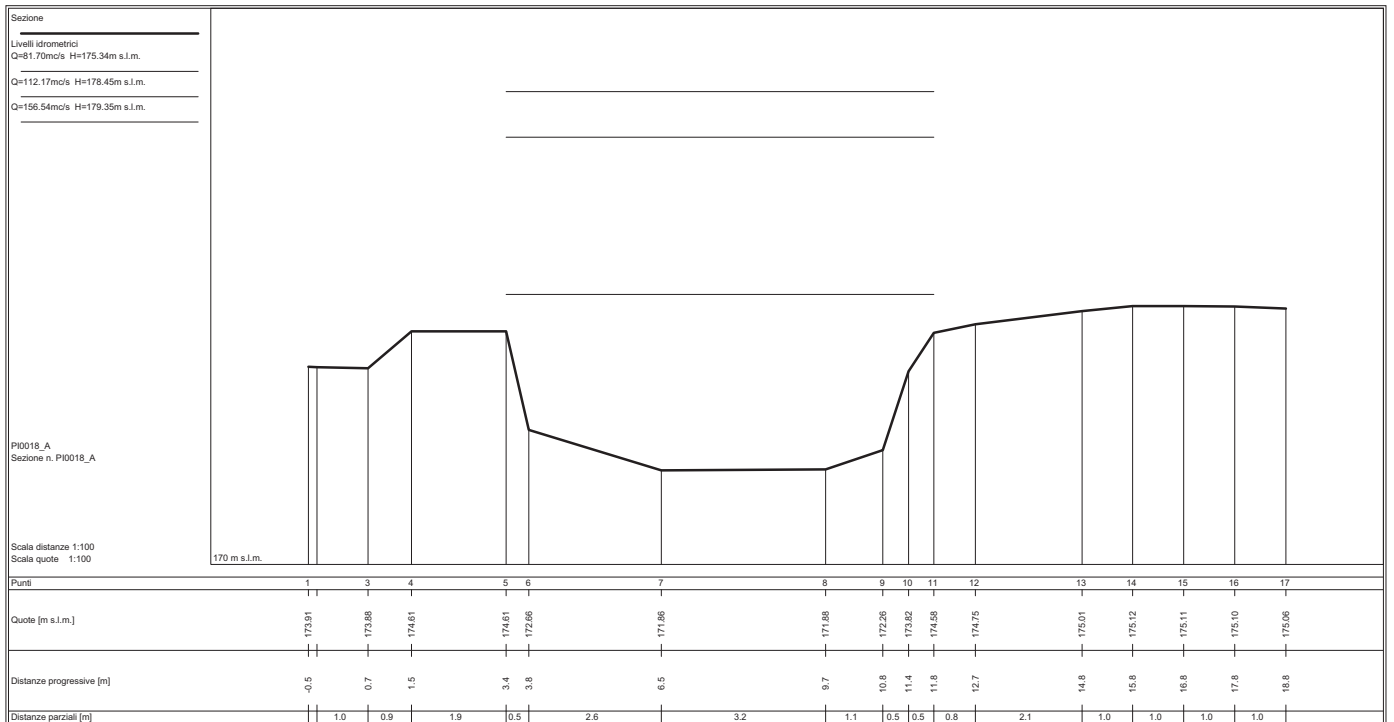
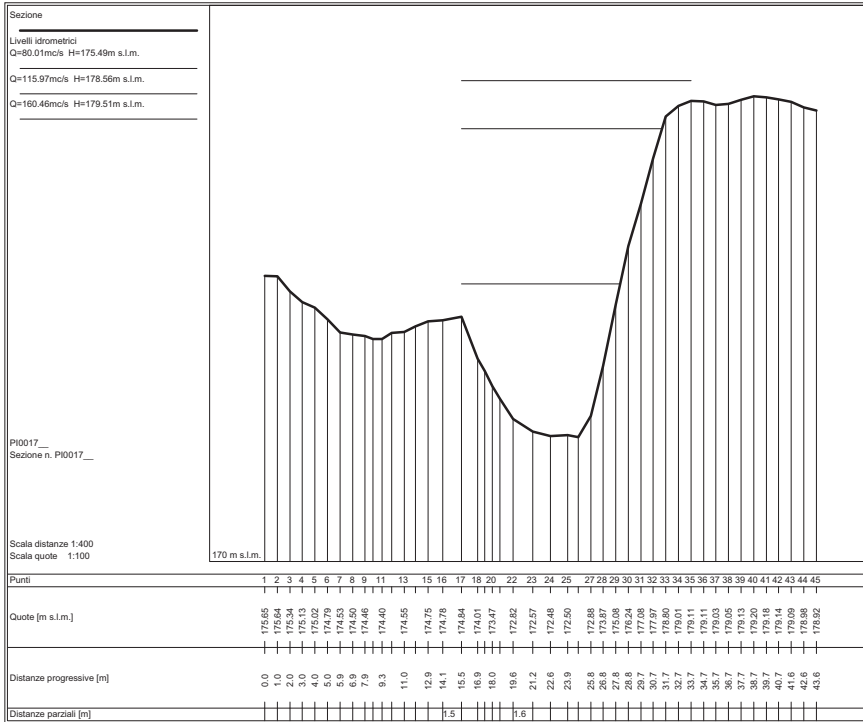


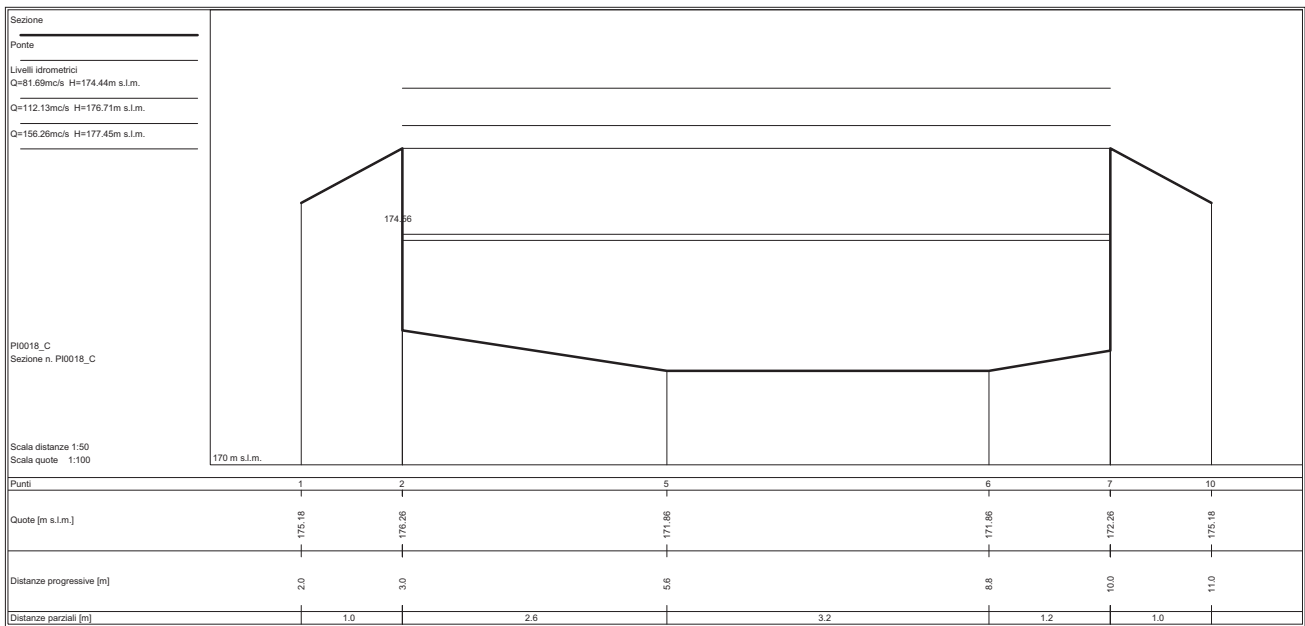
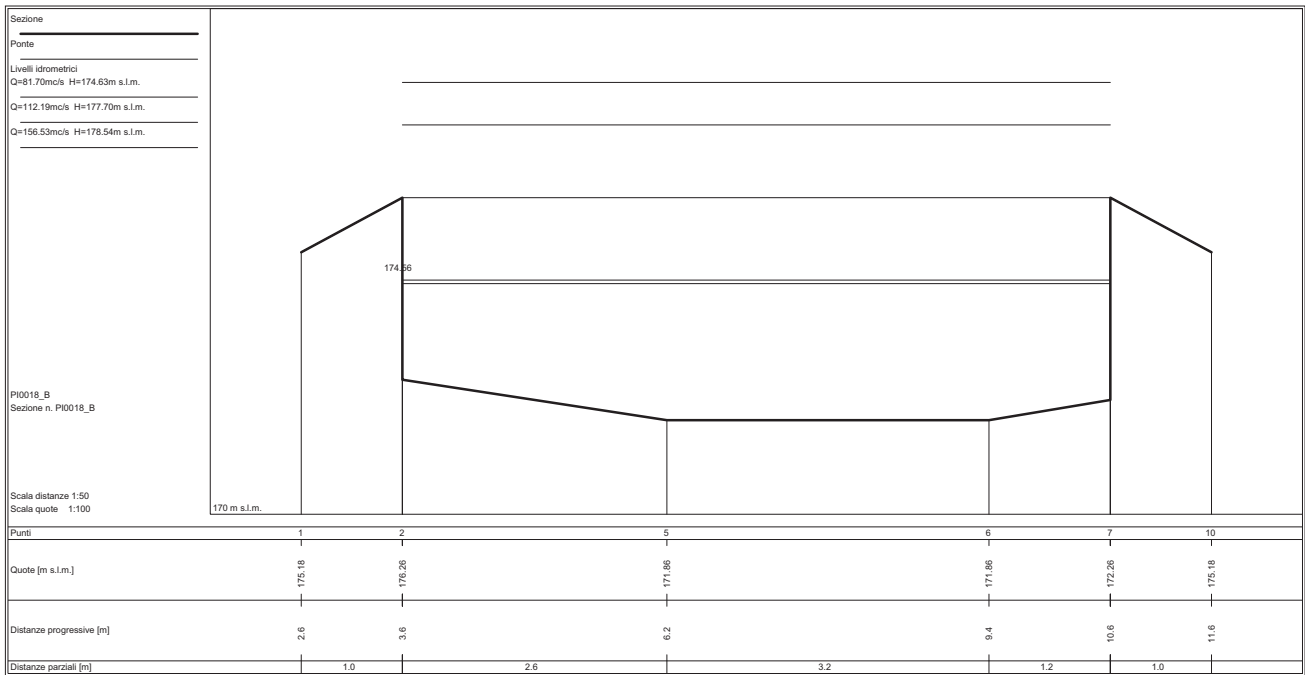


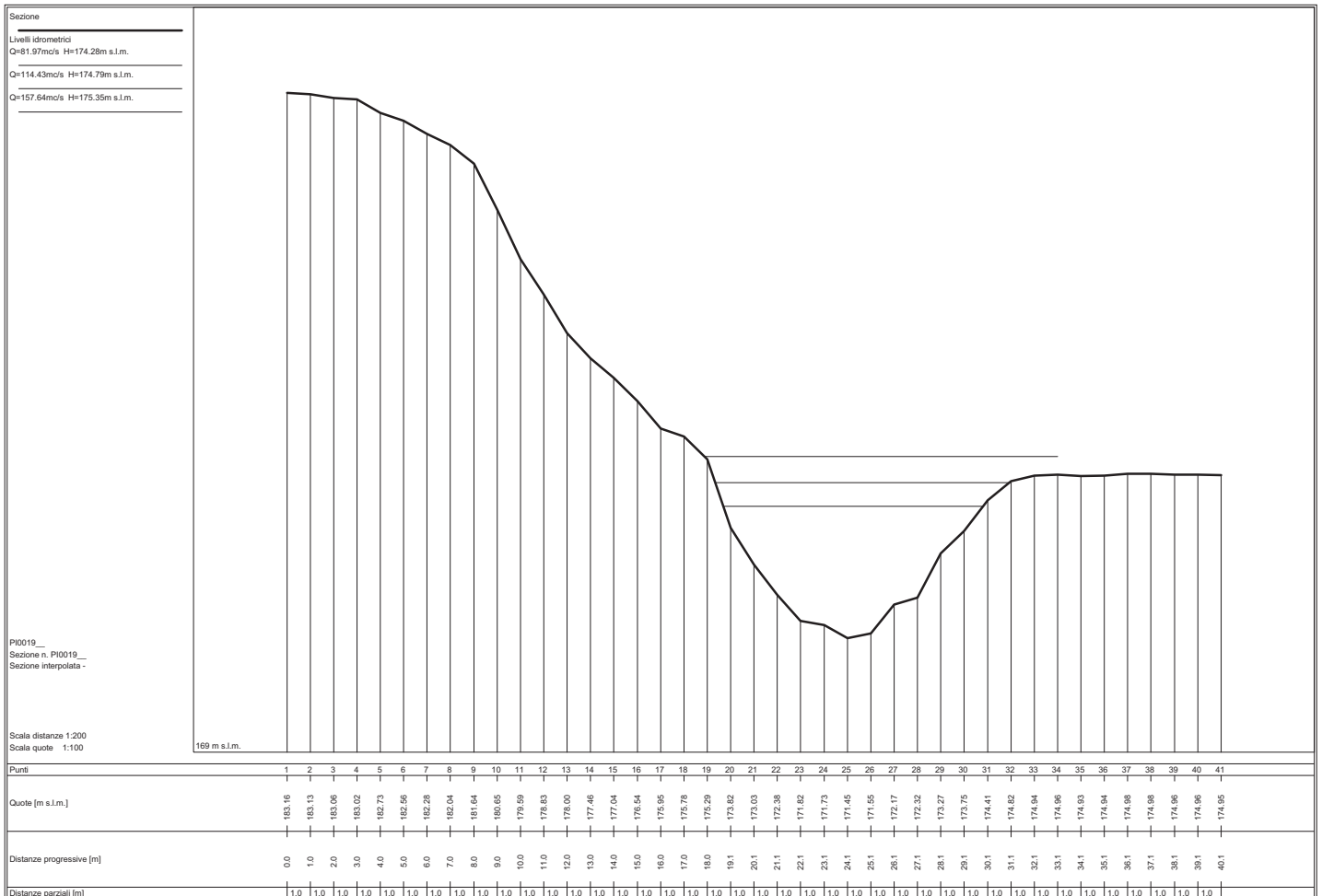
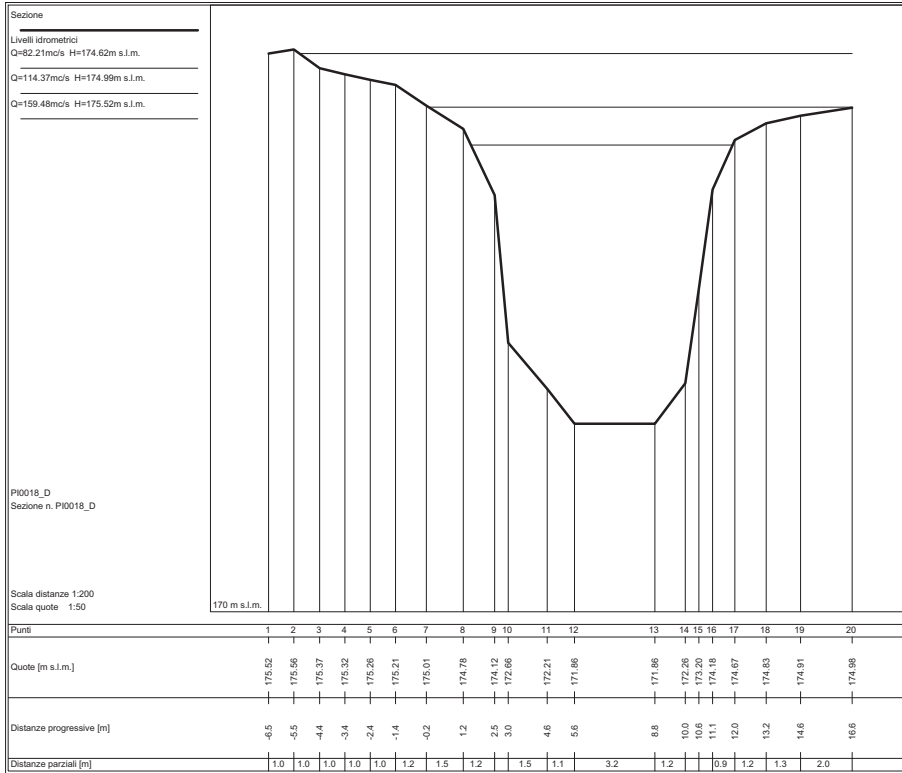
STATO ATTUALE

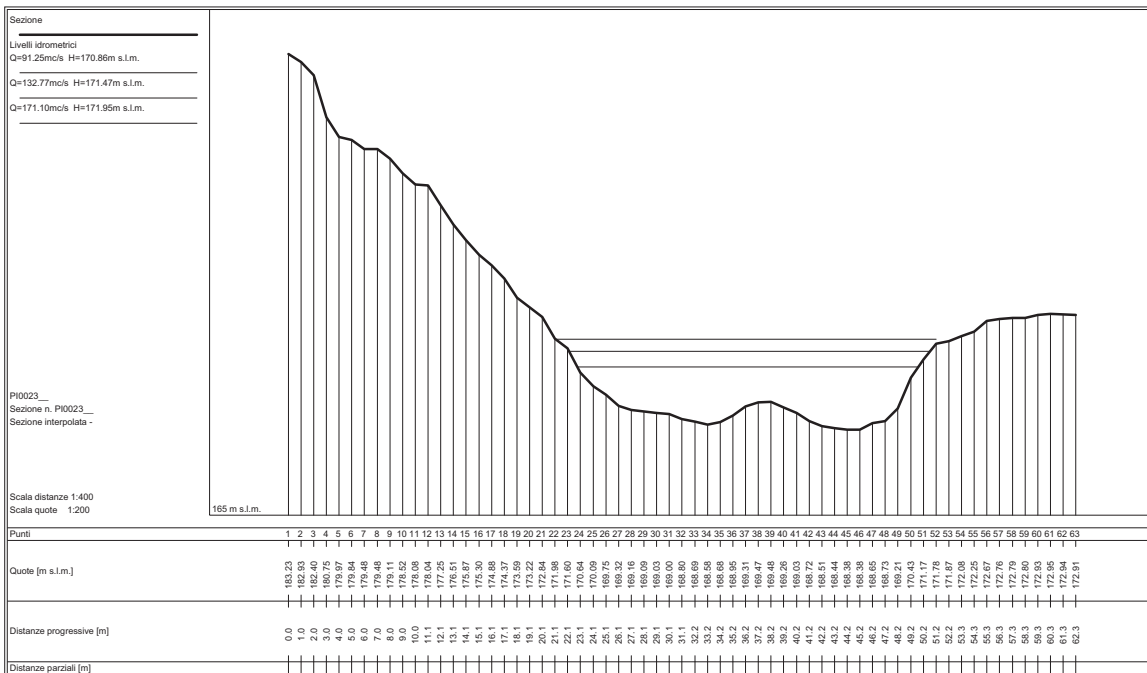
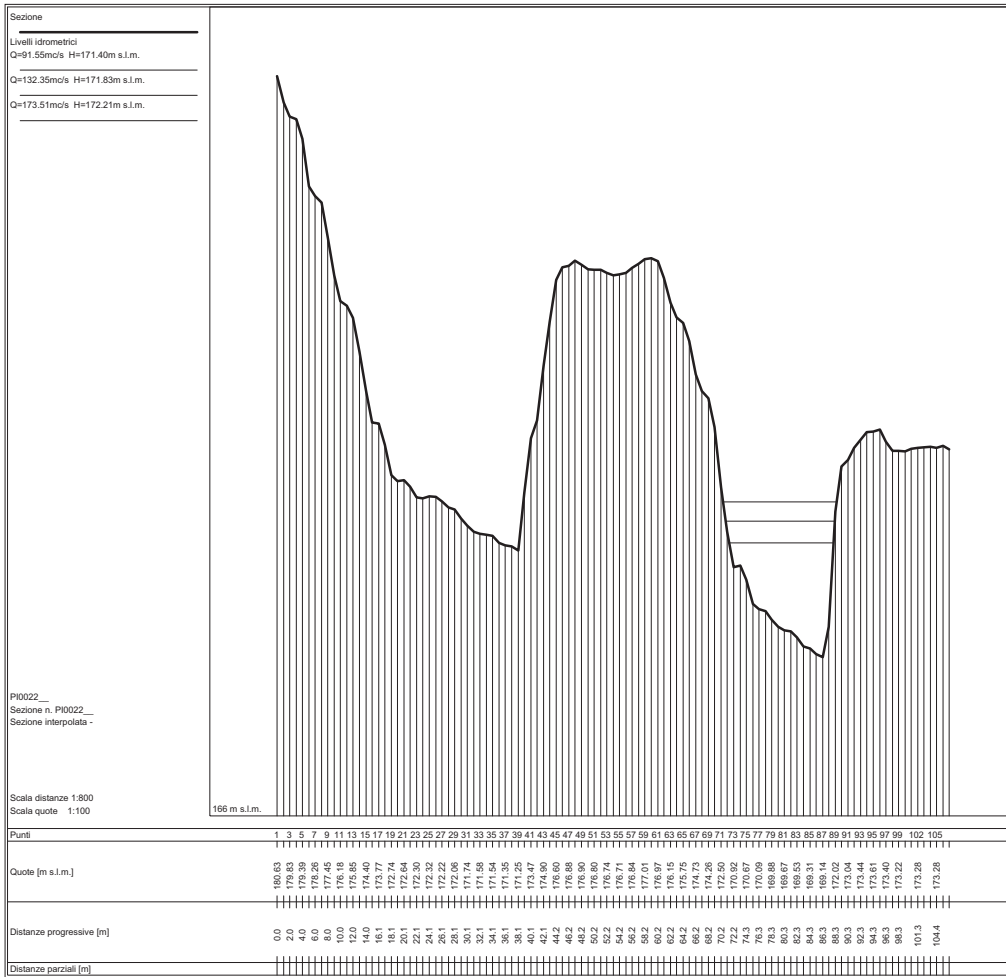
Sezioni fluviali 06 - RESCO – Pilano

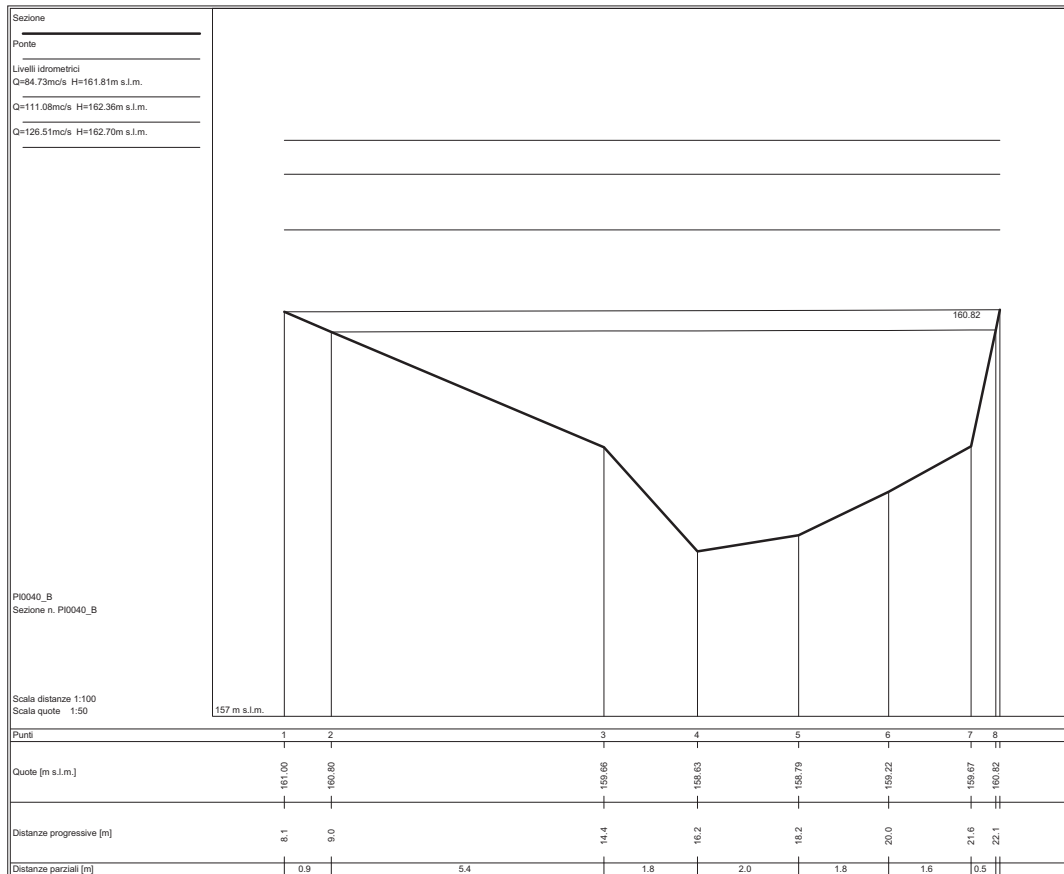



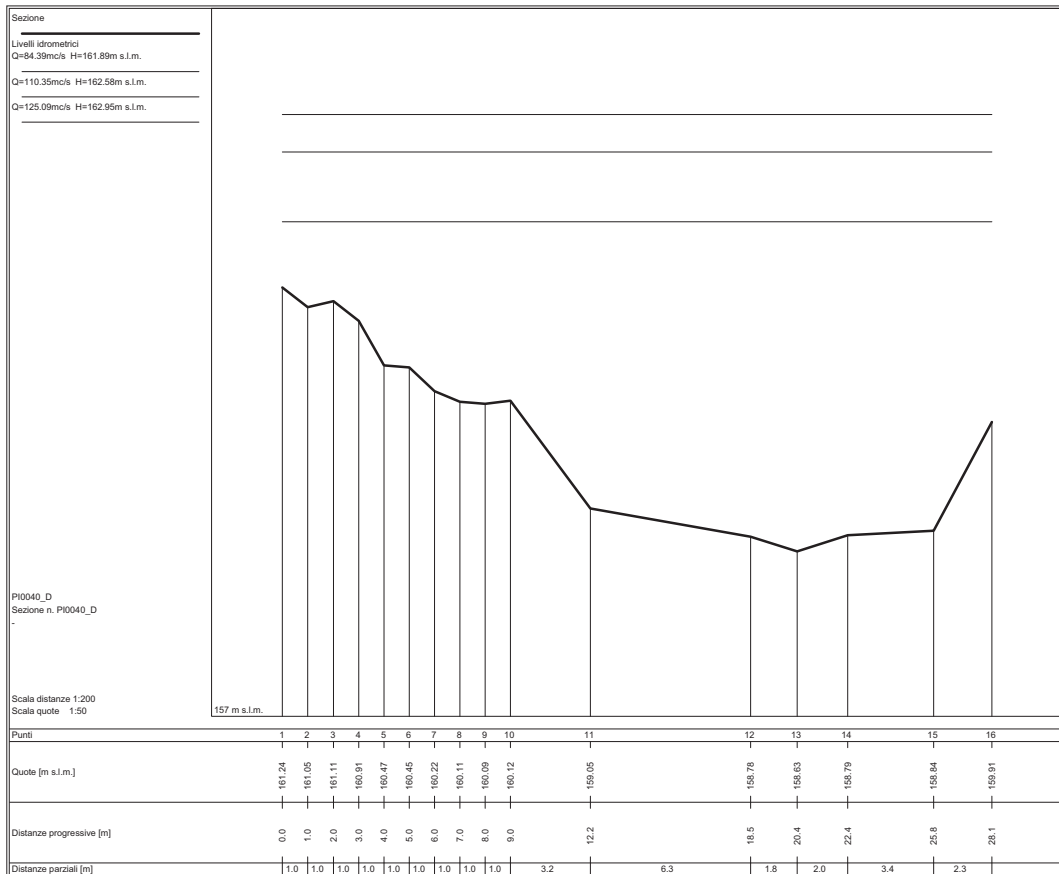
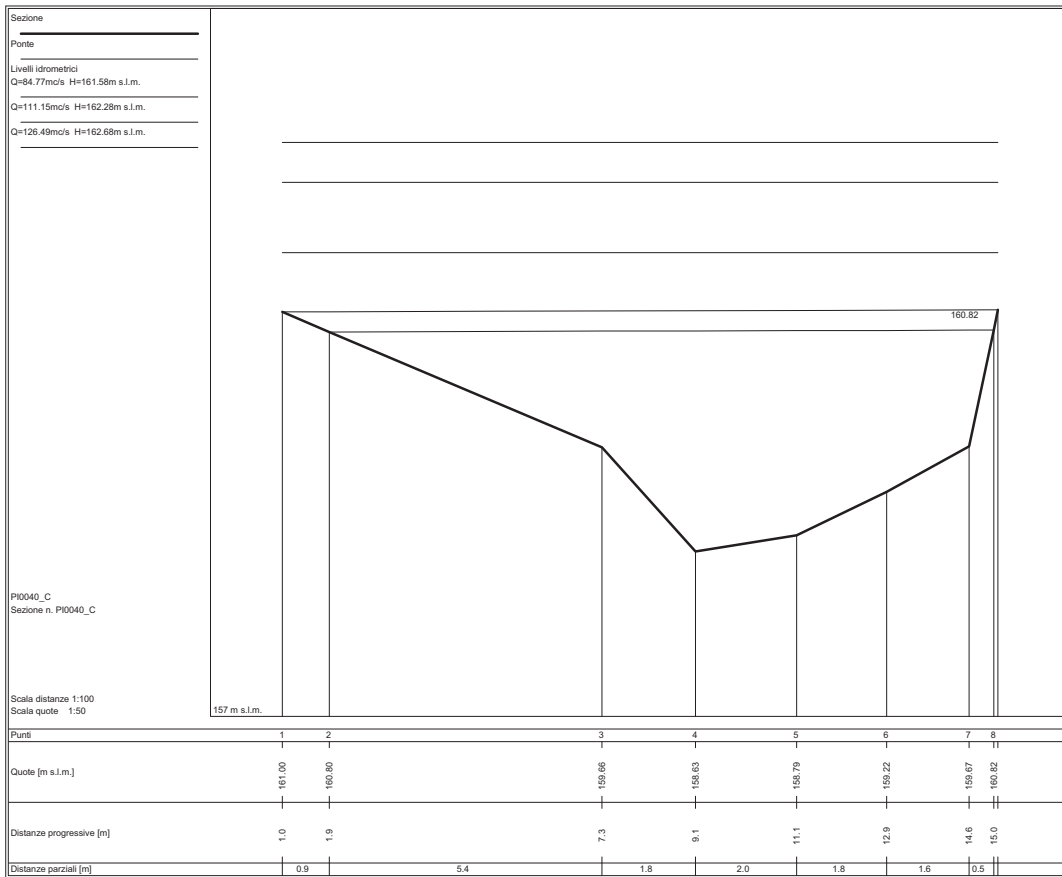


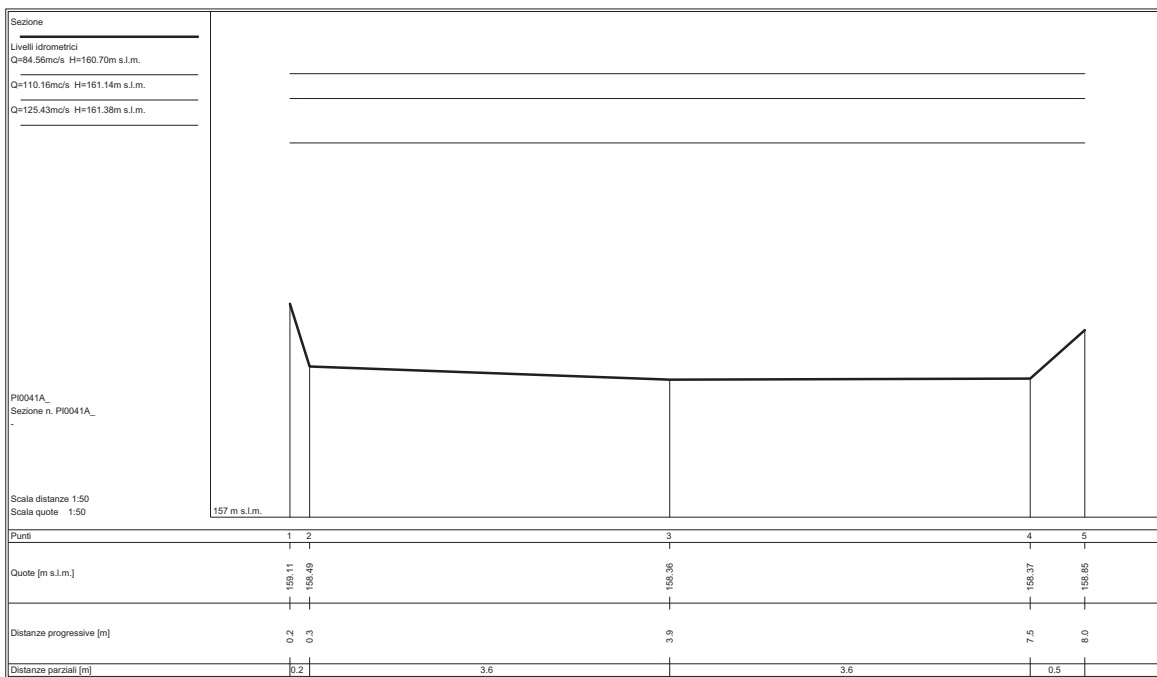
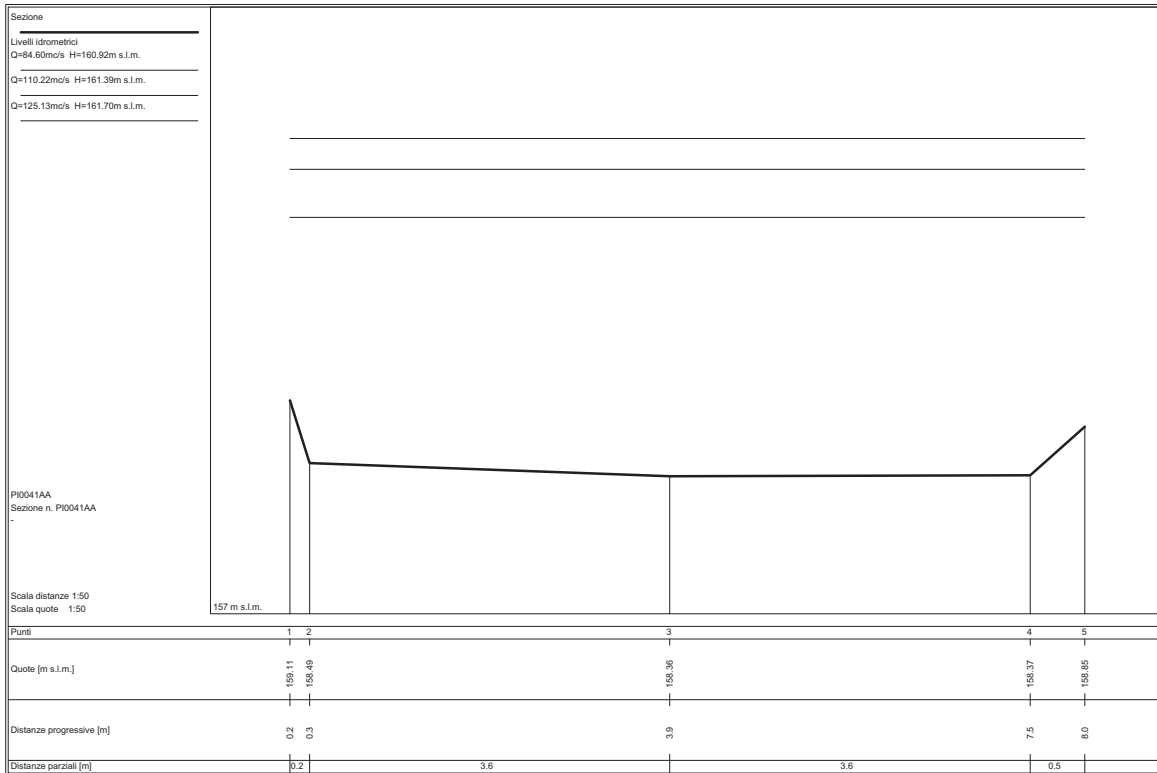


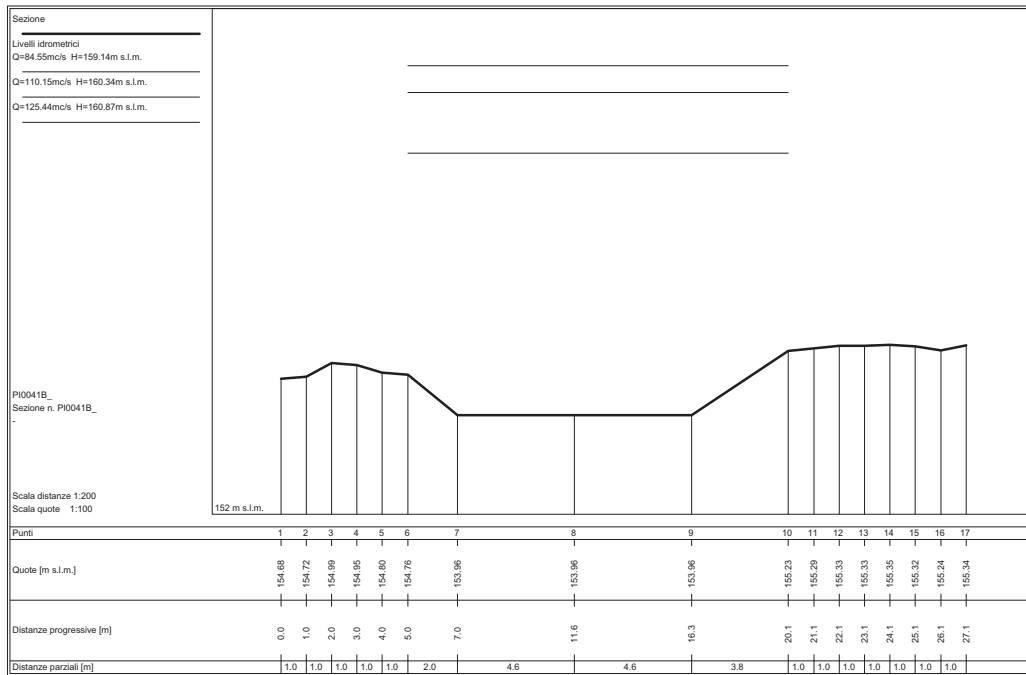






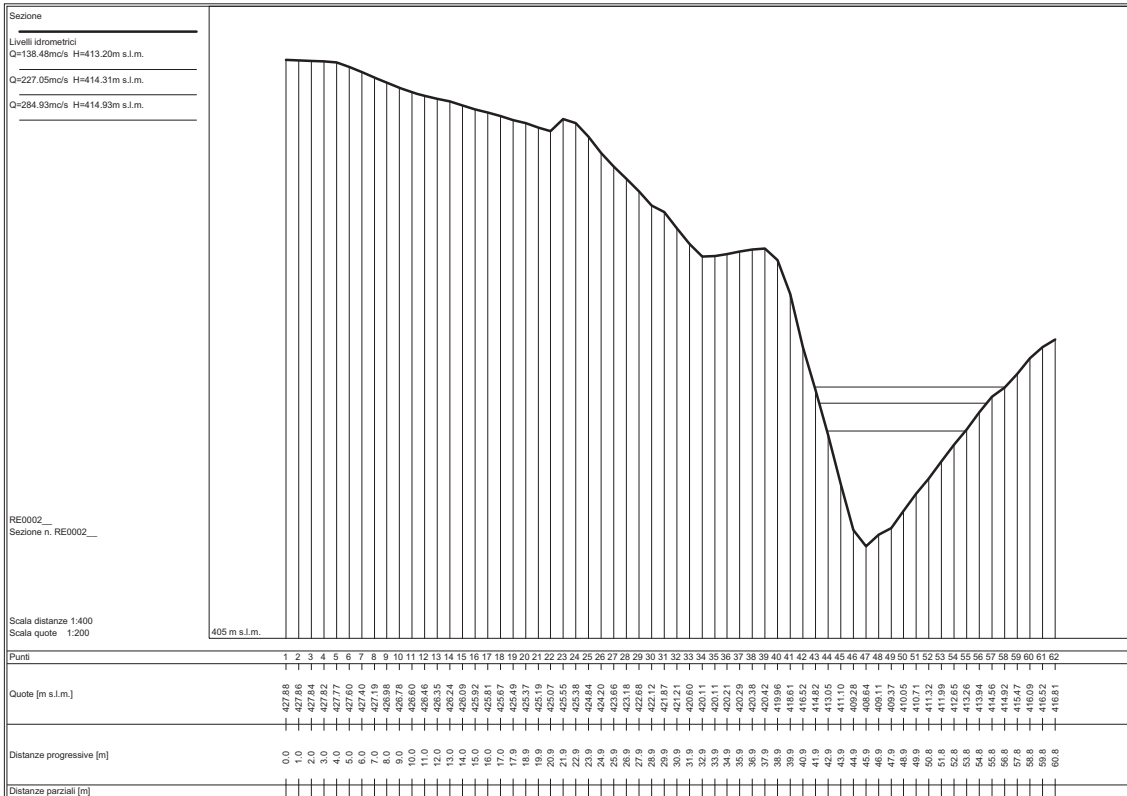
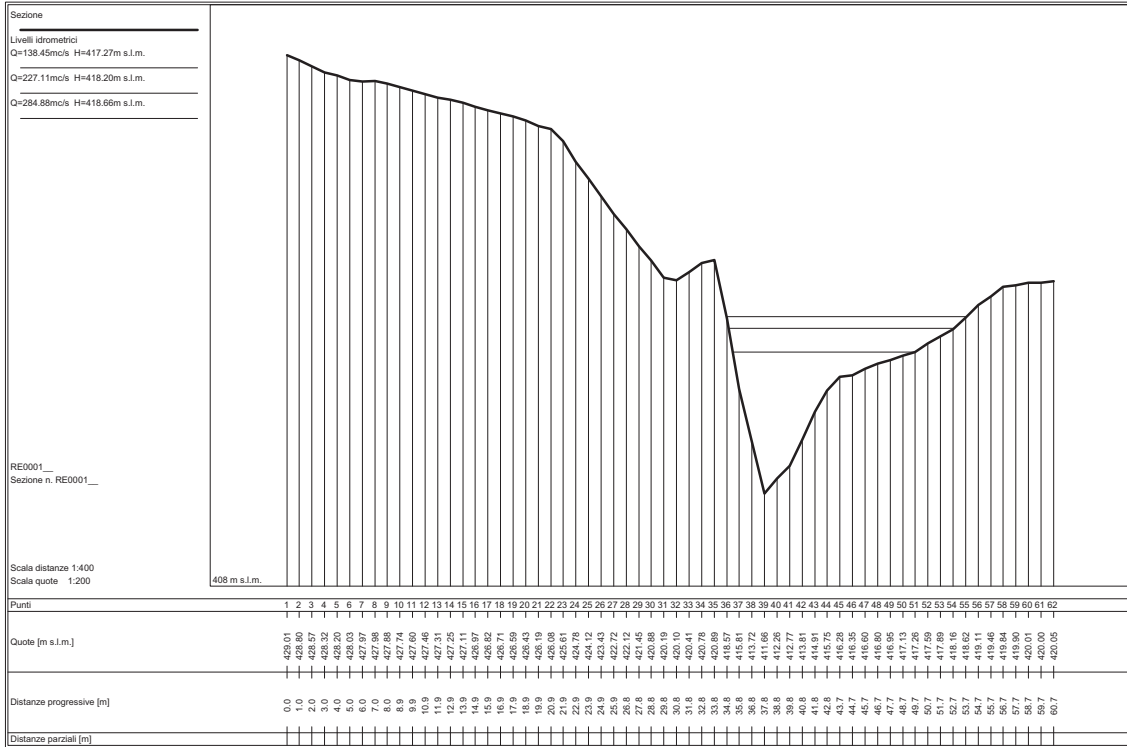


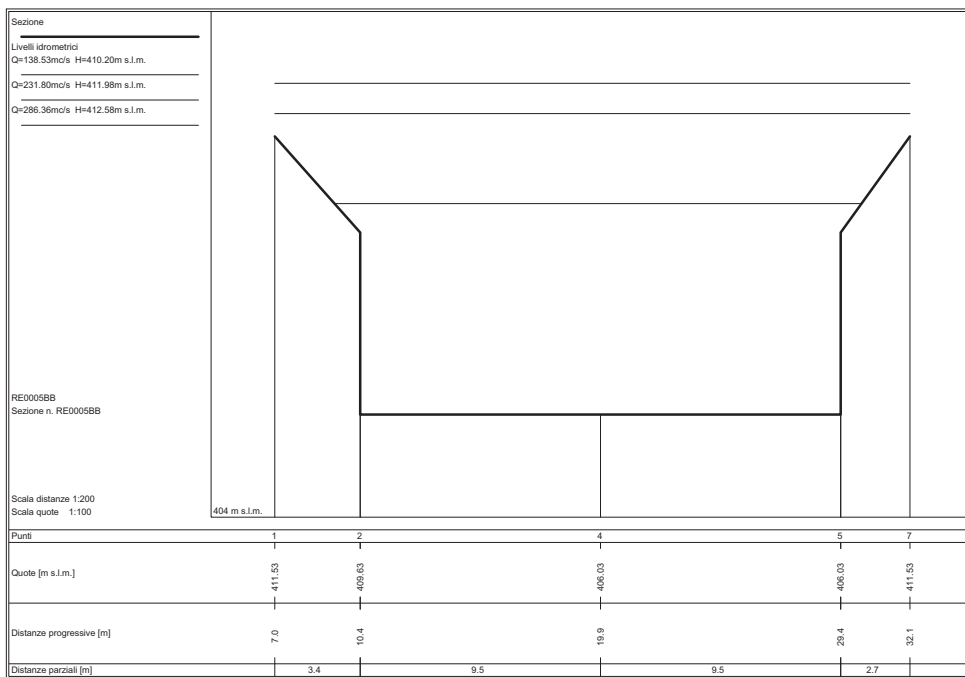
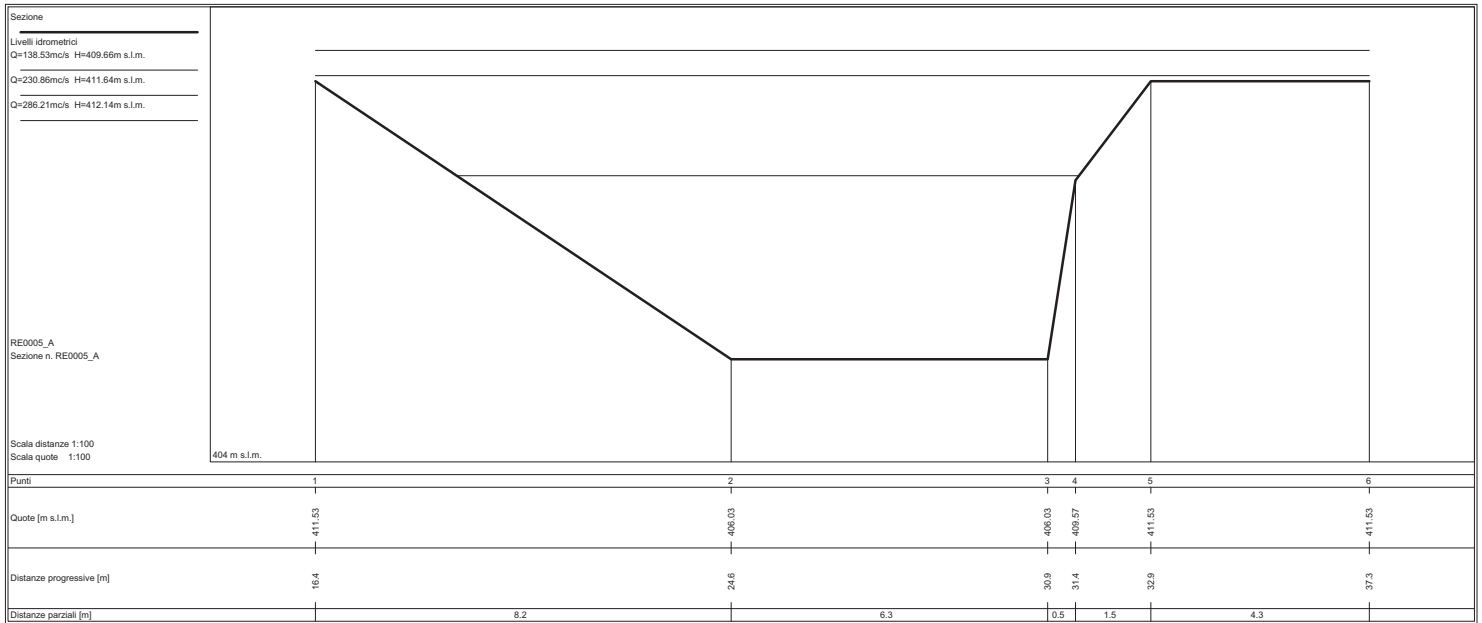


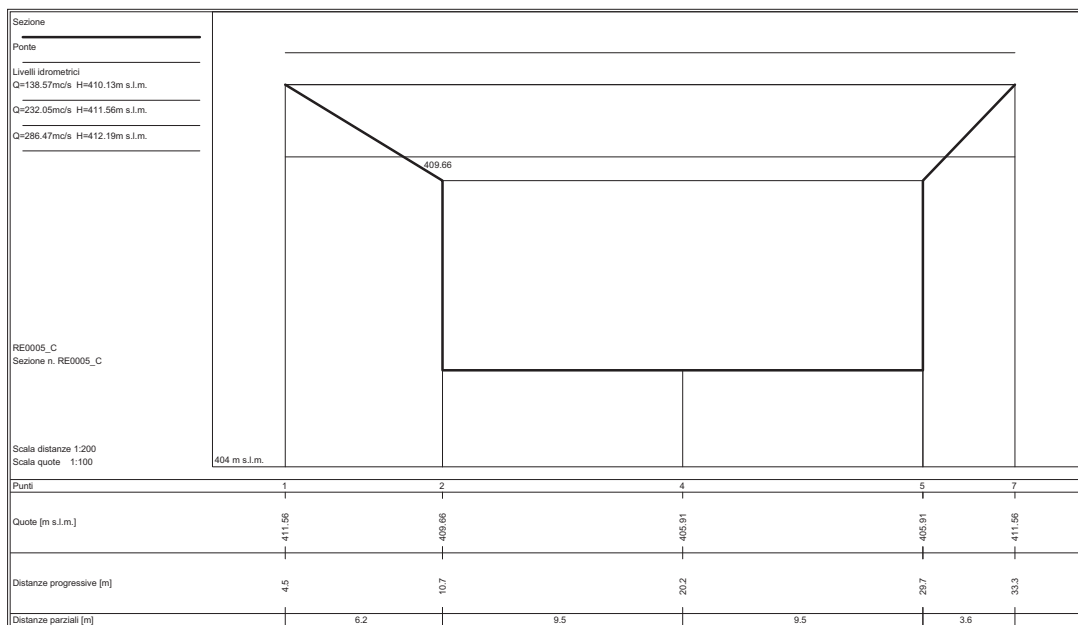
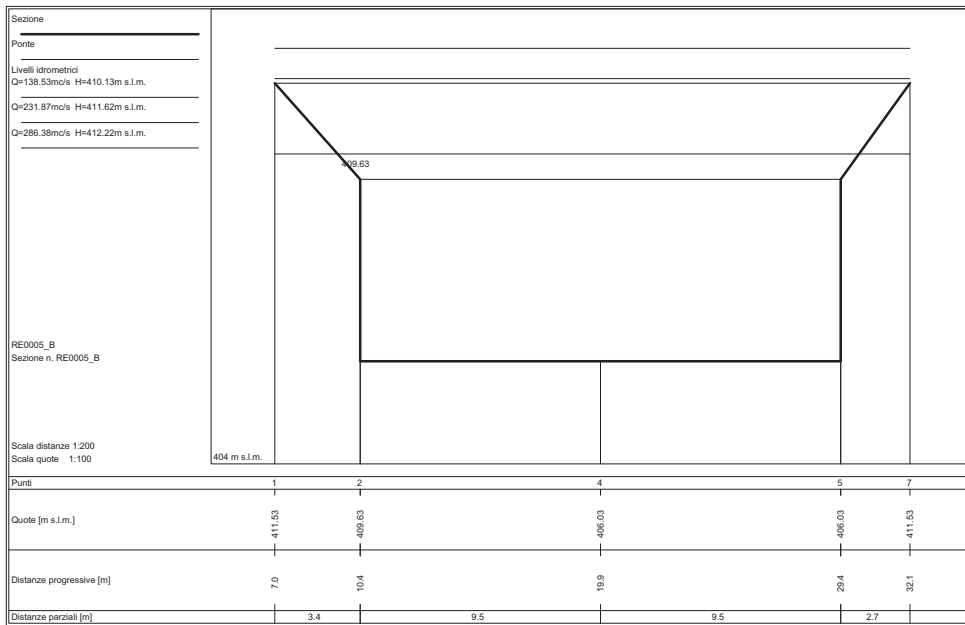


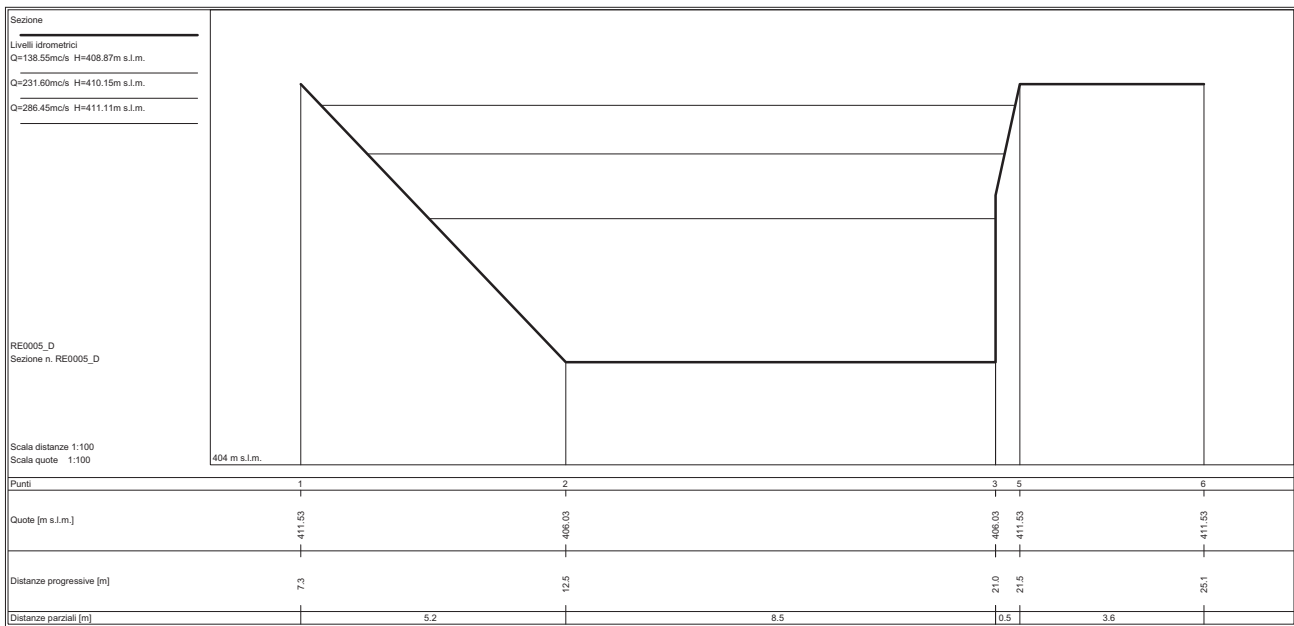
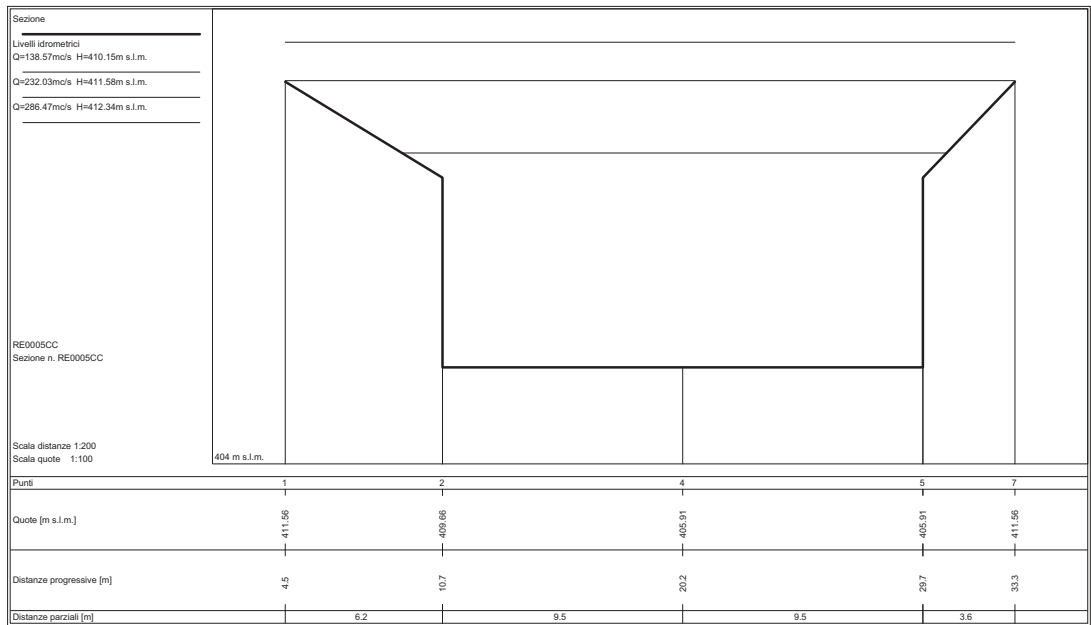
STATO ATTUALE

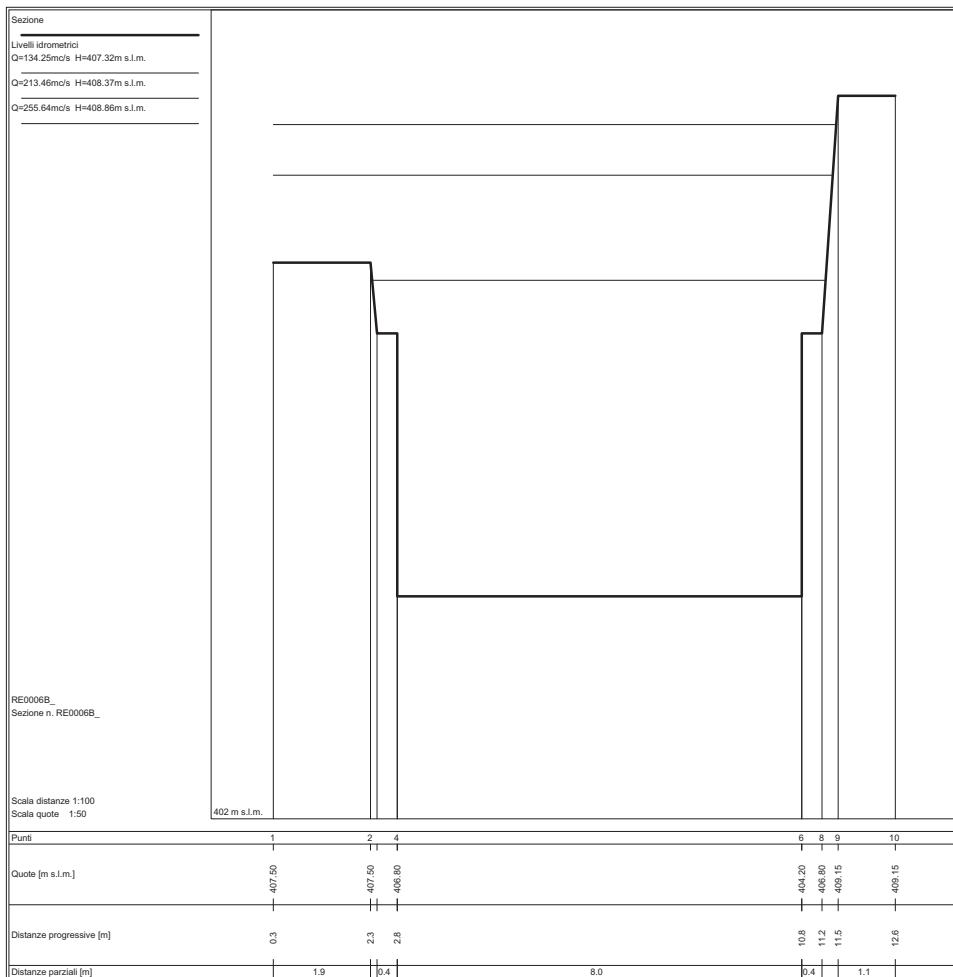
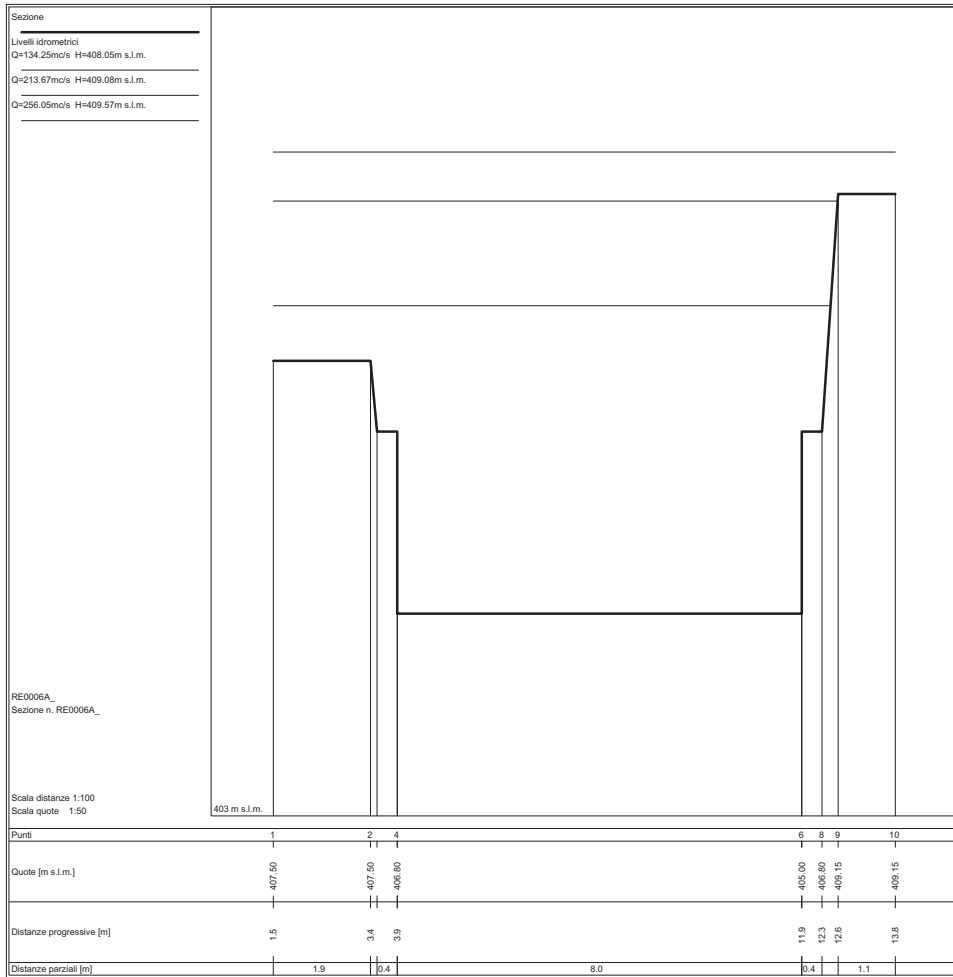
Sezioni fluviali 06 - RESCO – Resco cascese_01

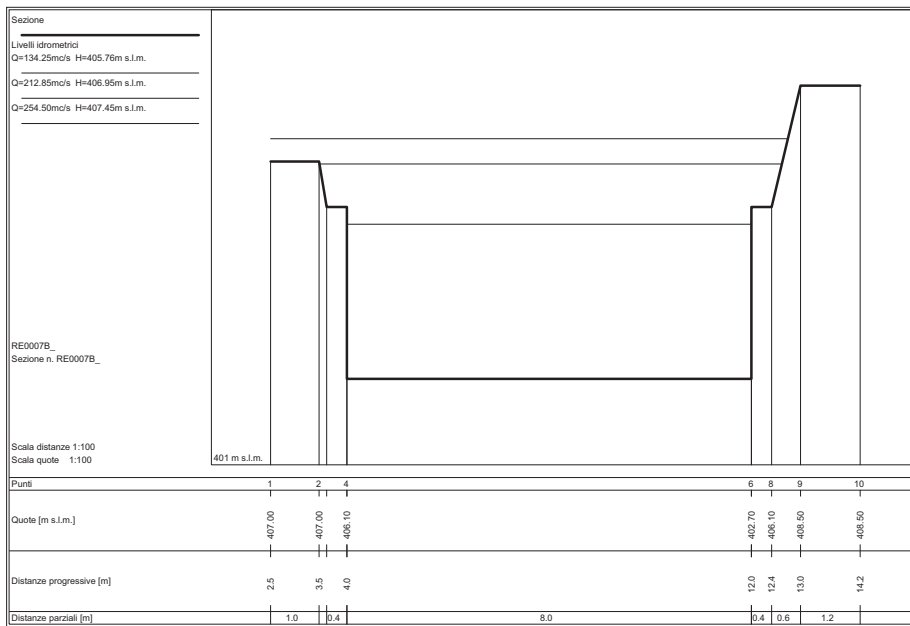
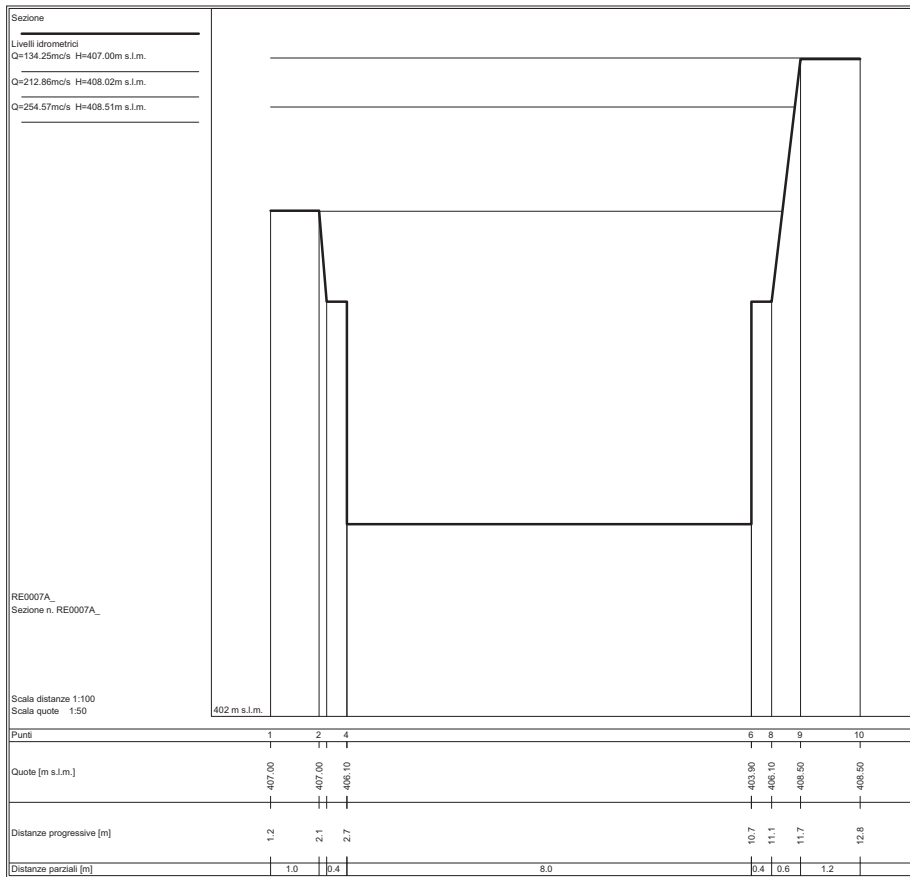


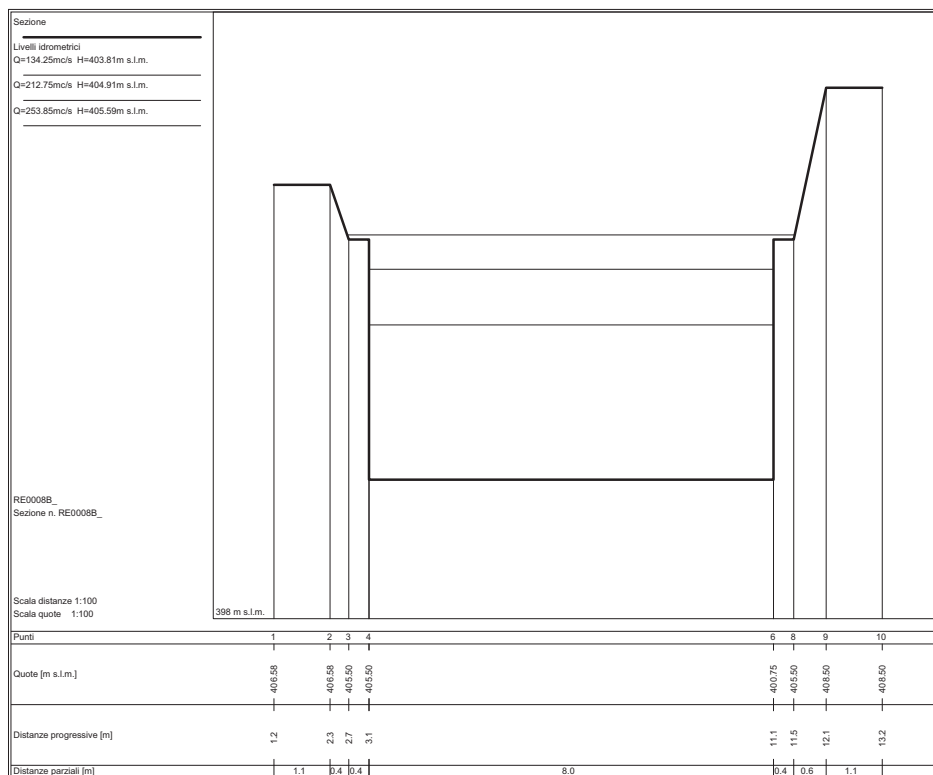
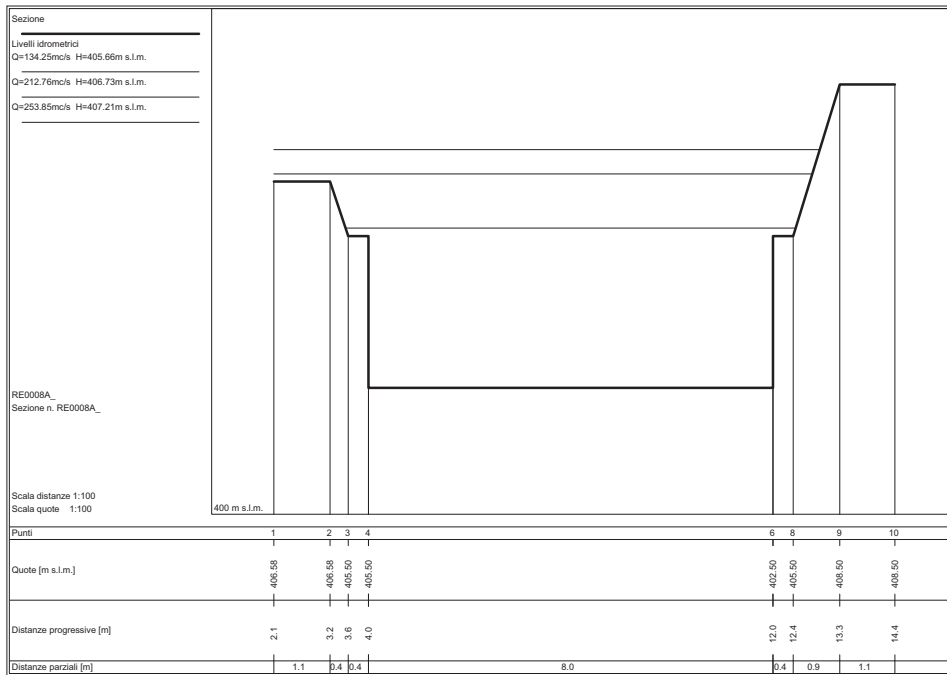


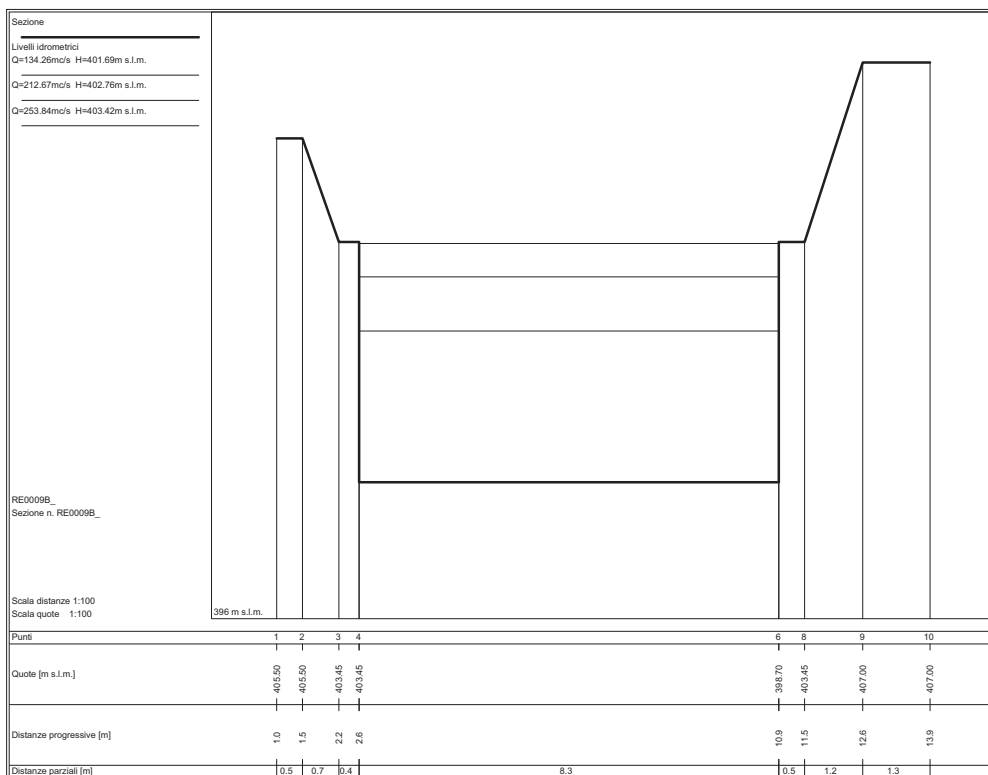
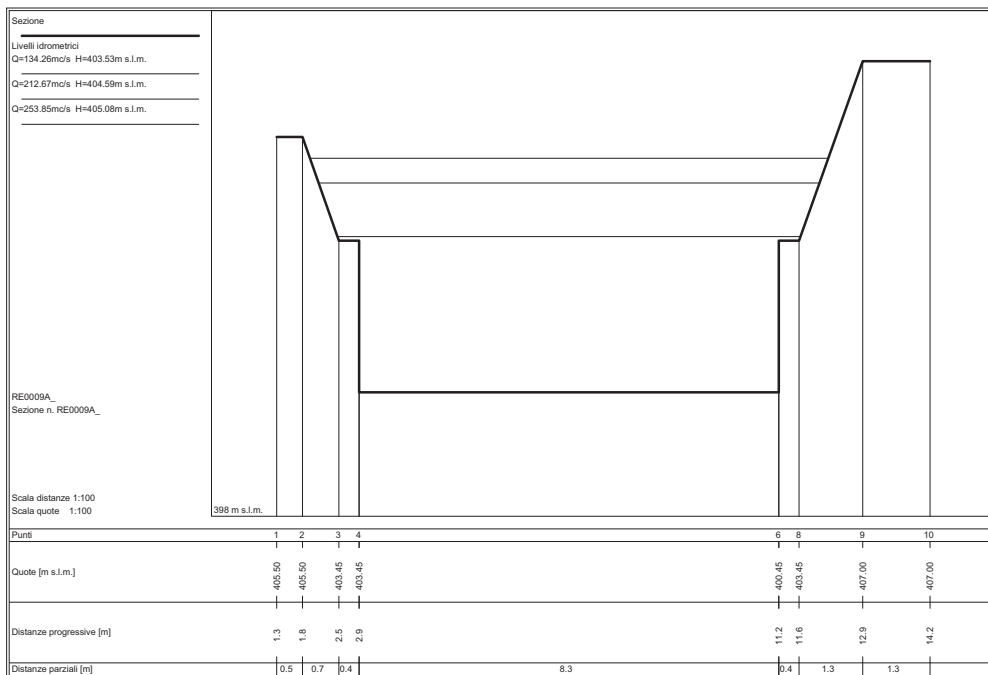


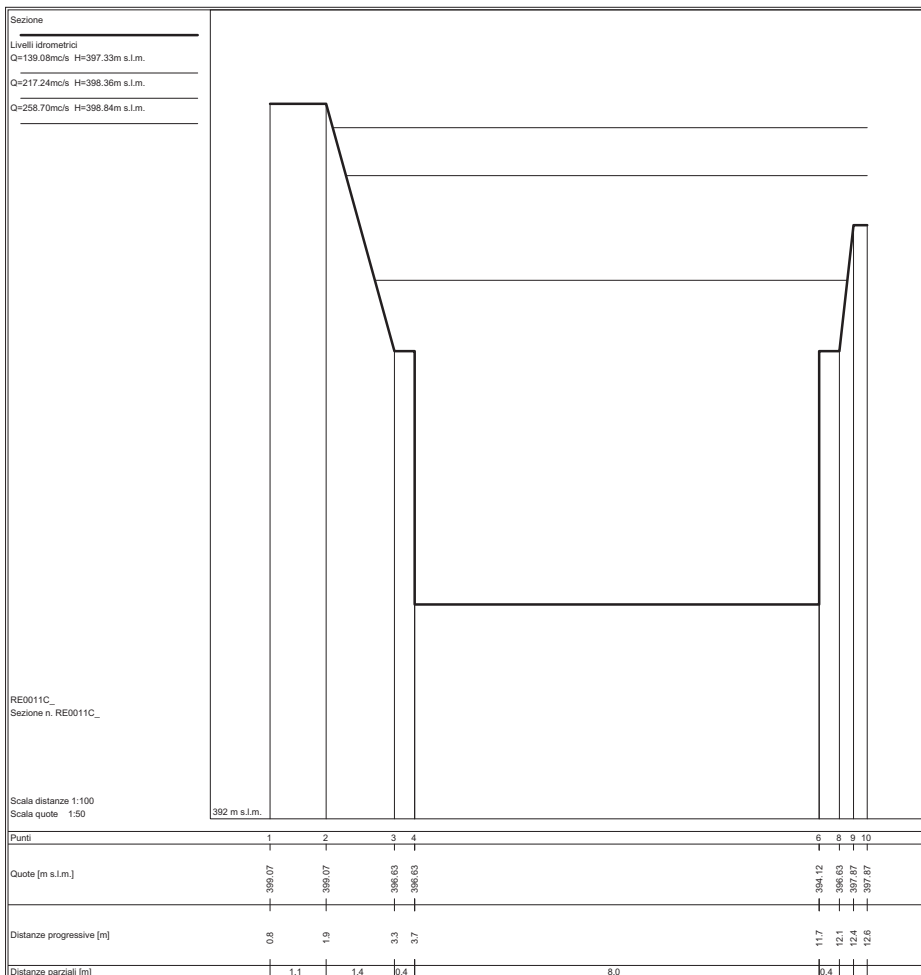
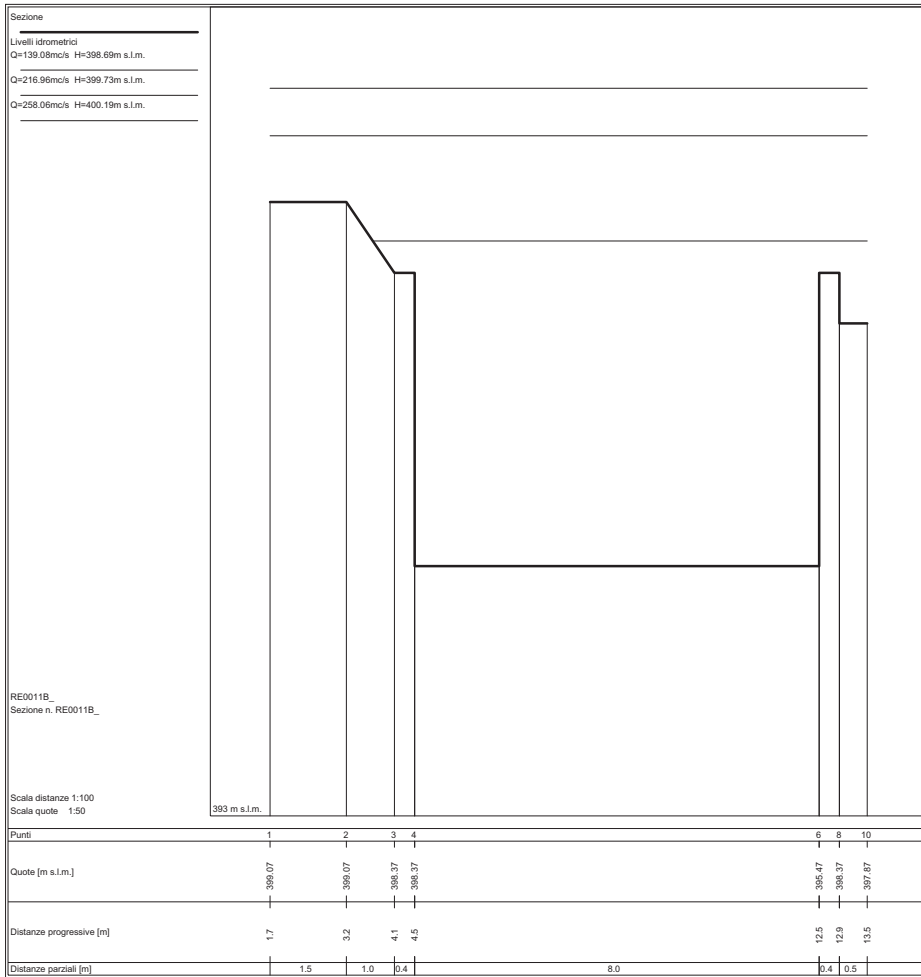


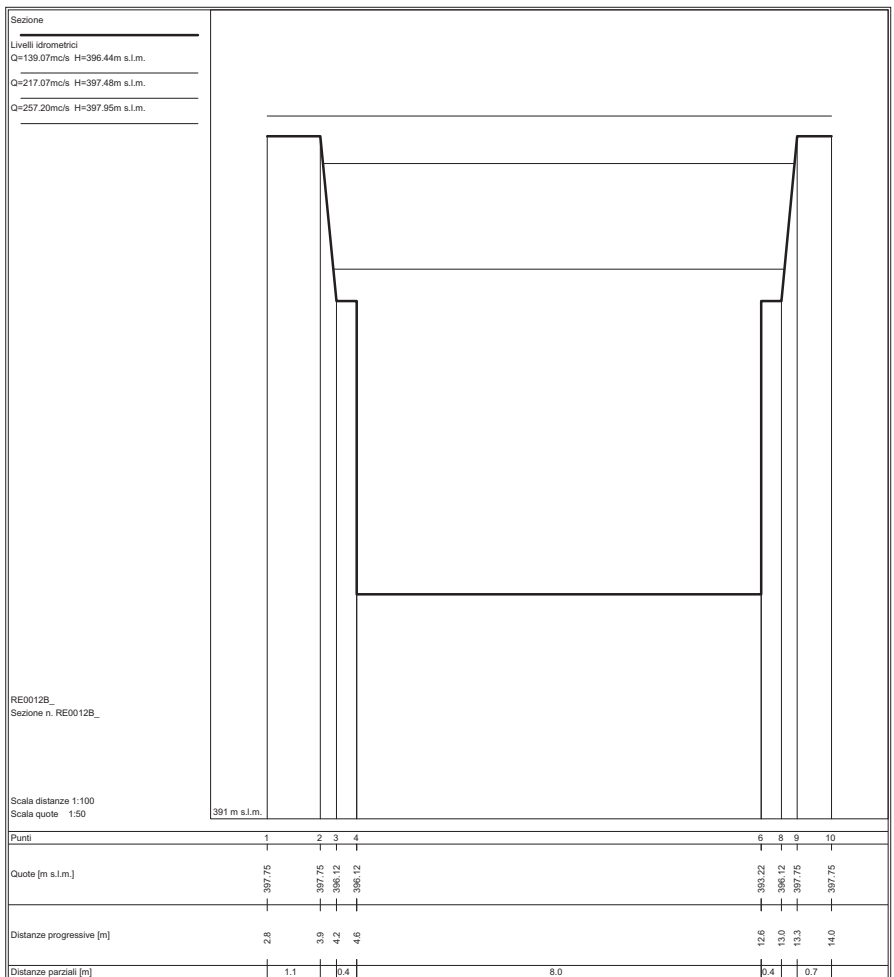
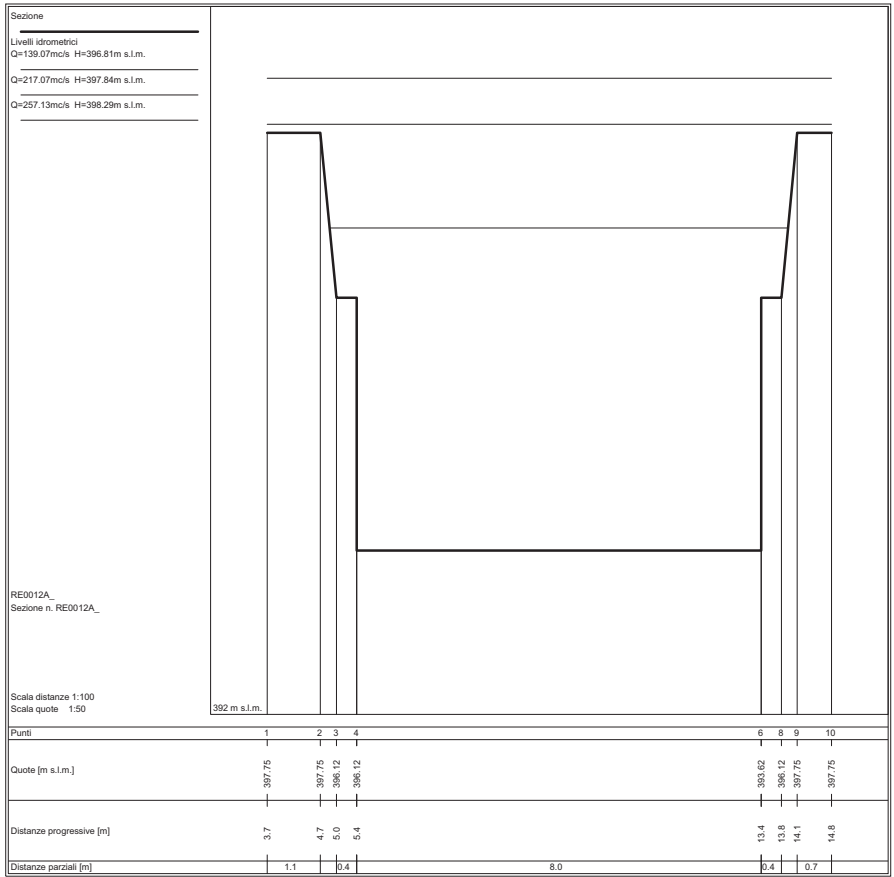


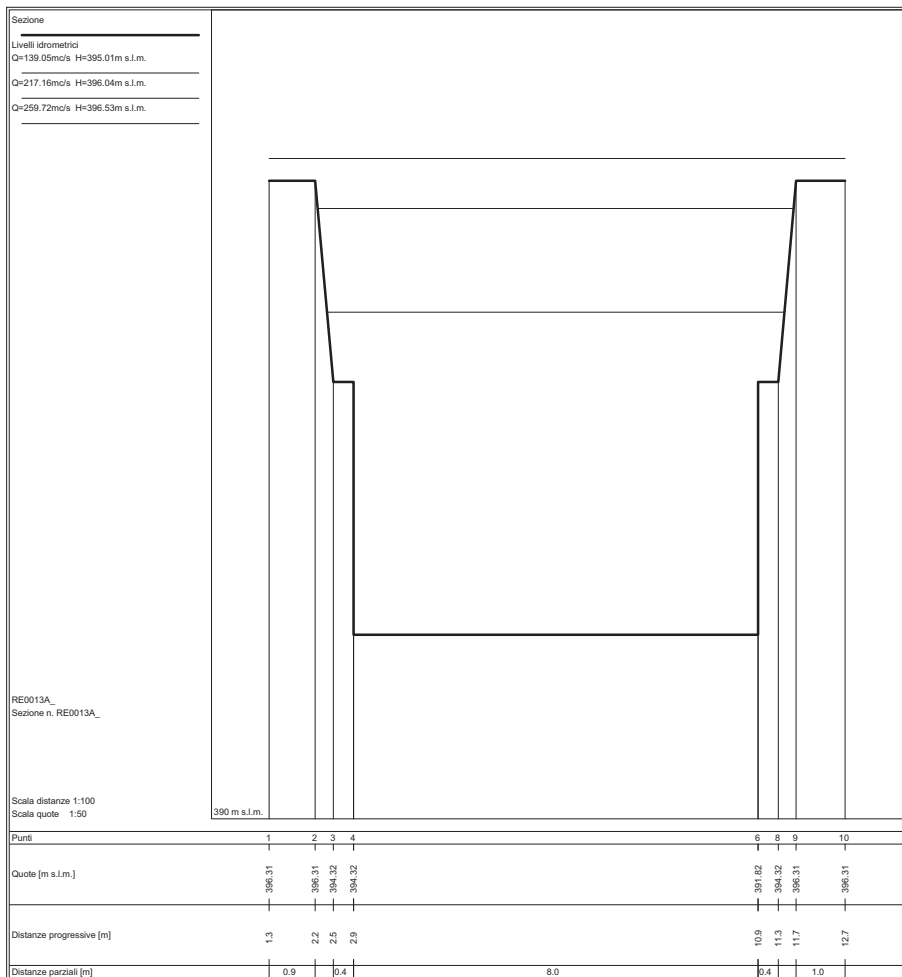


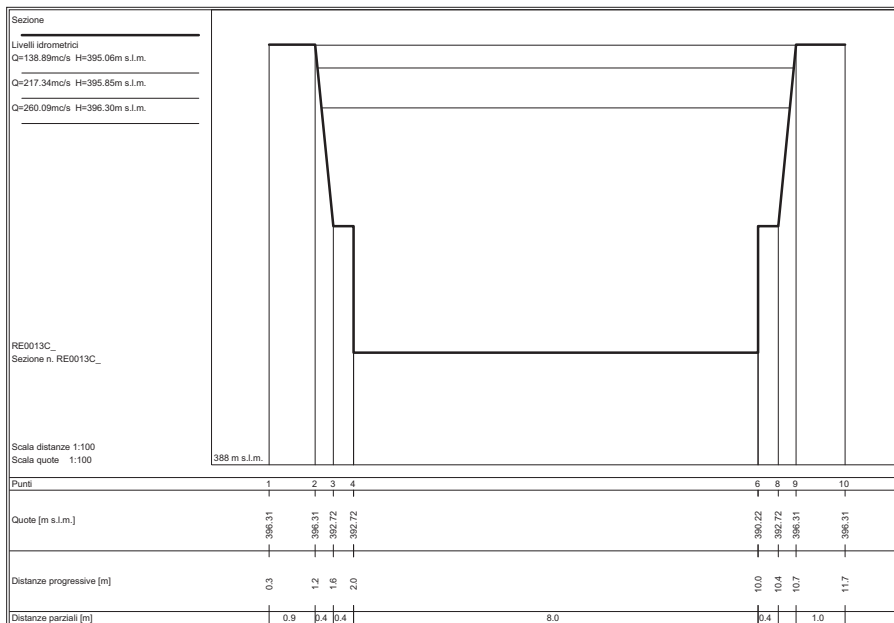
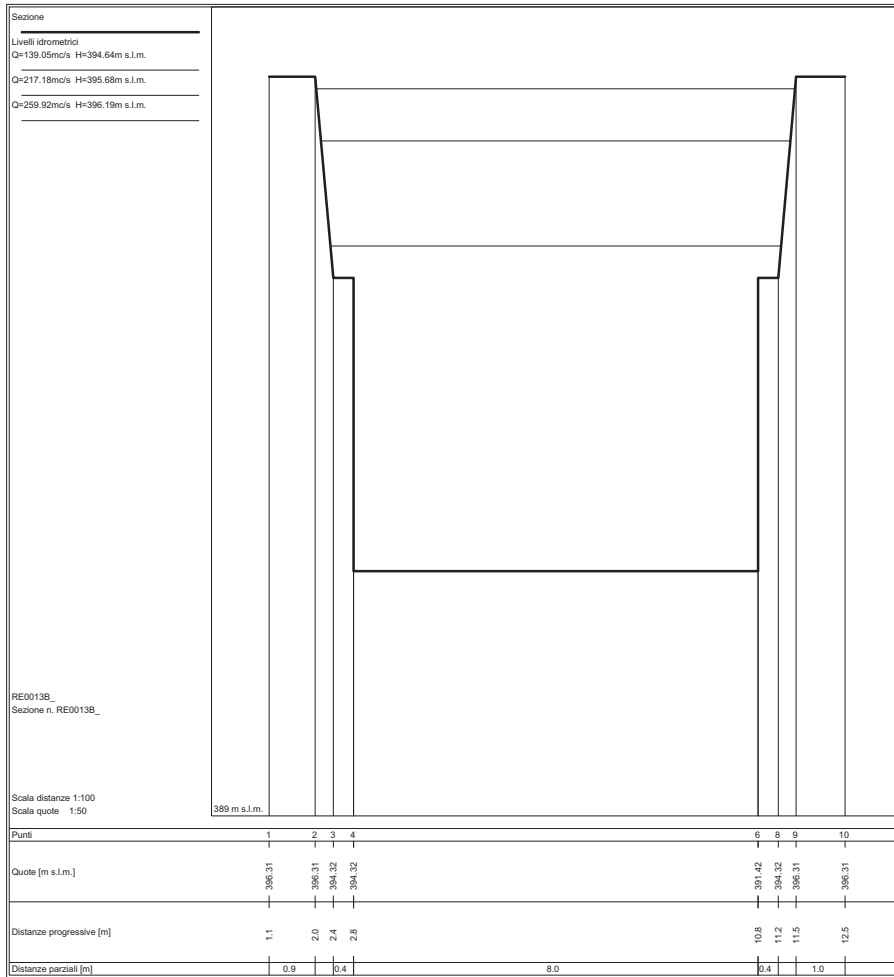


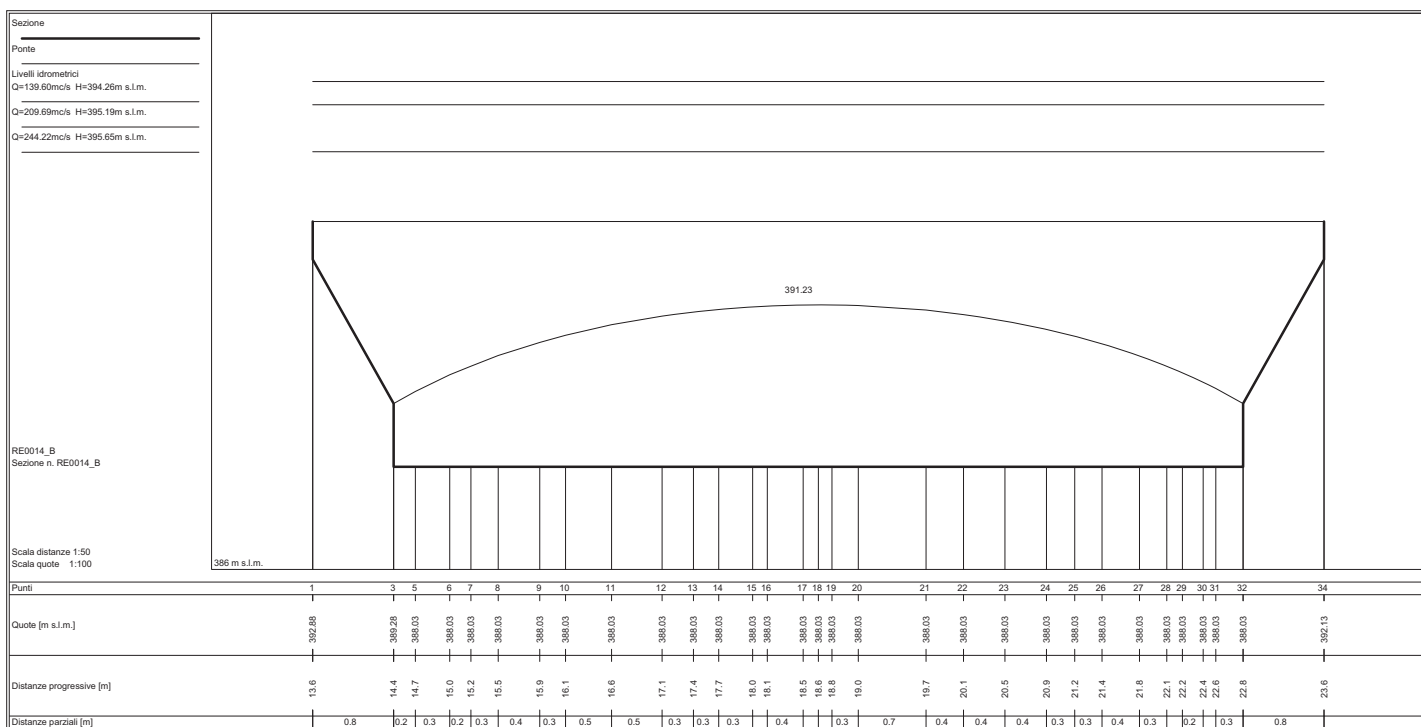




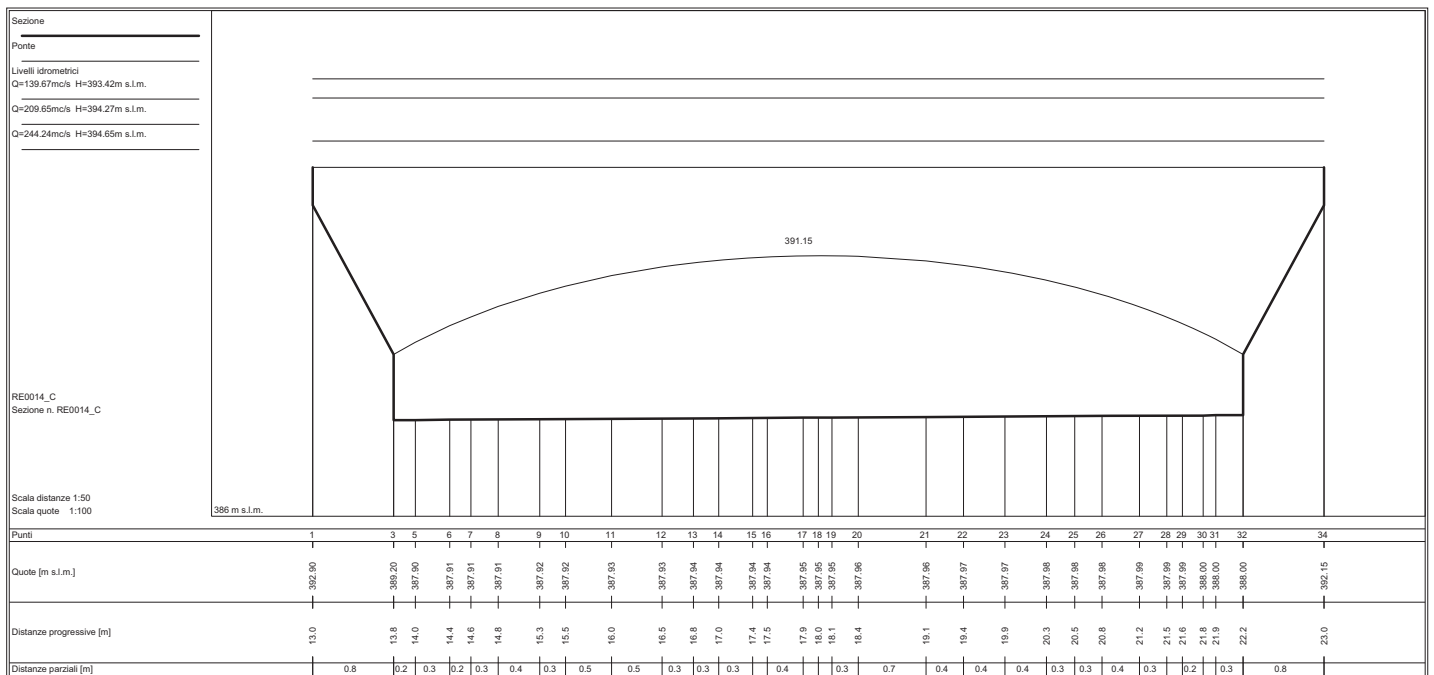






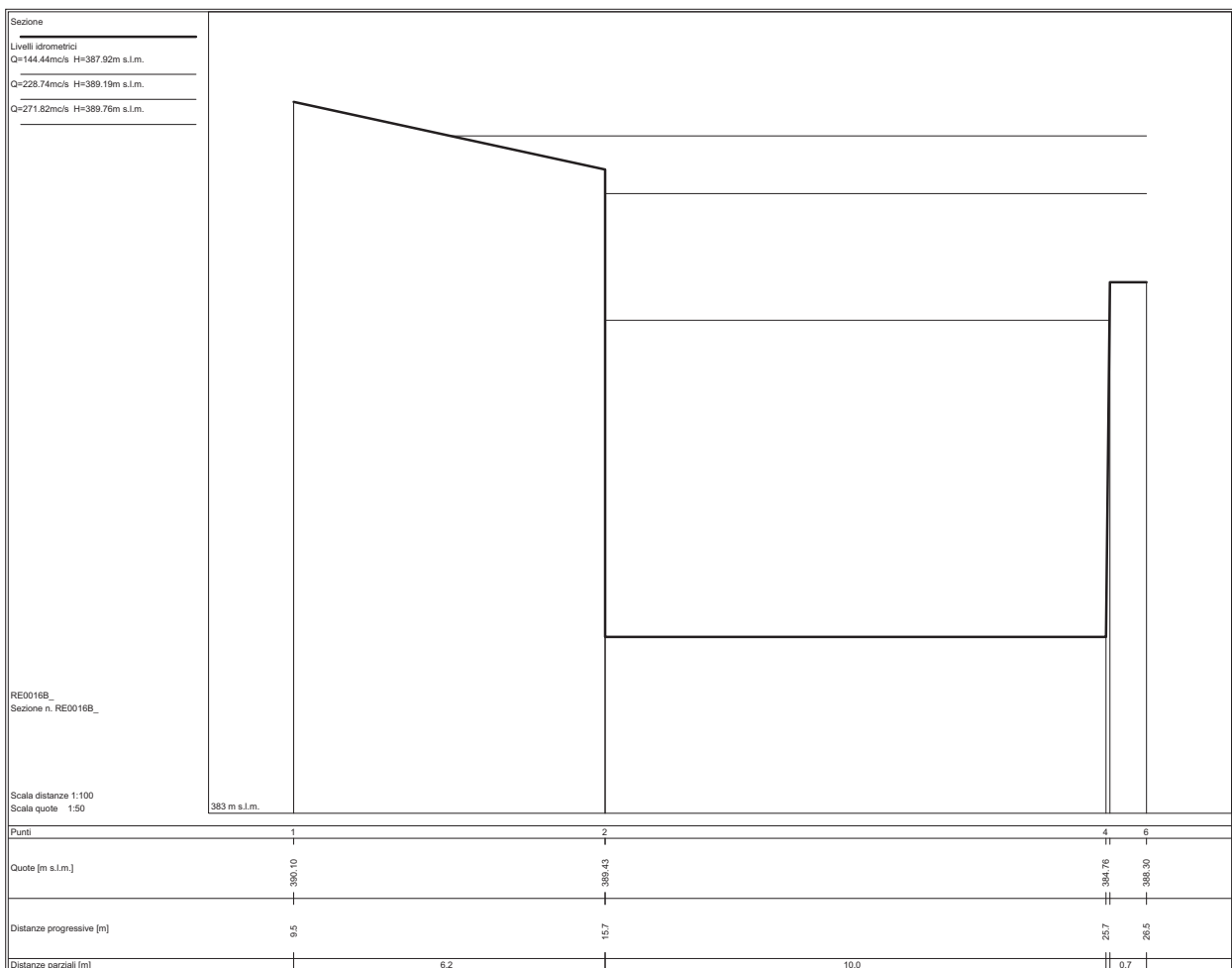
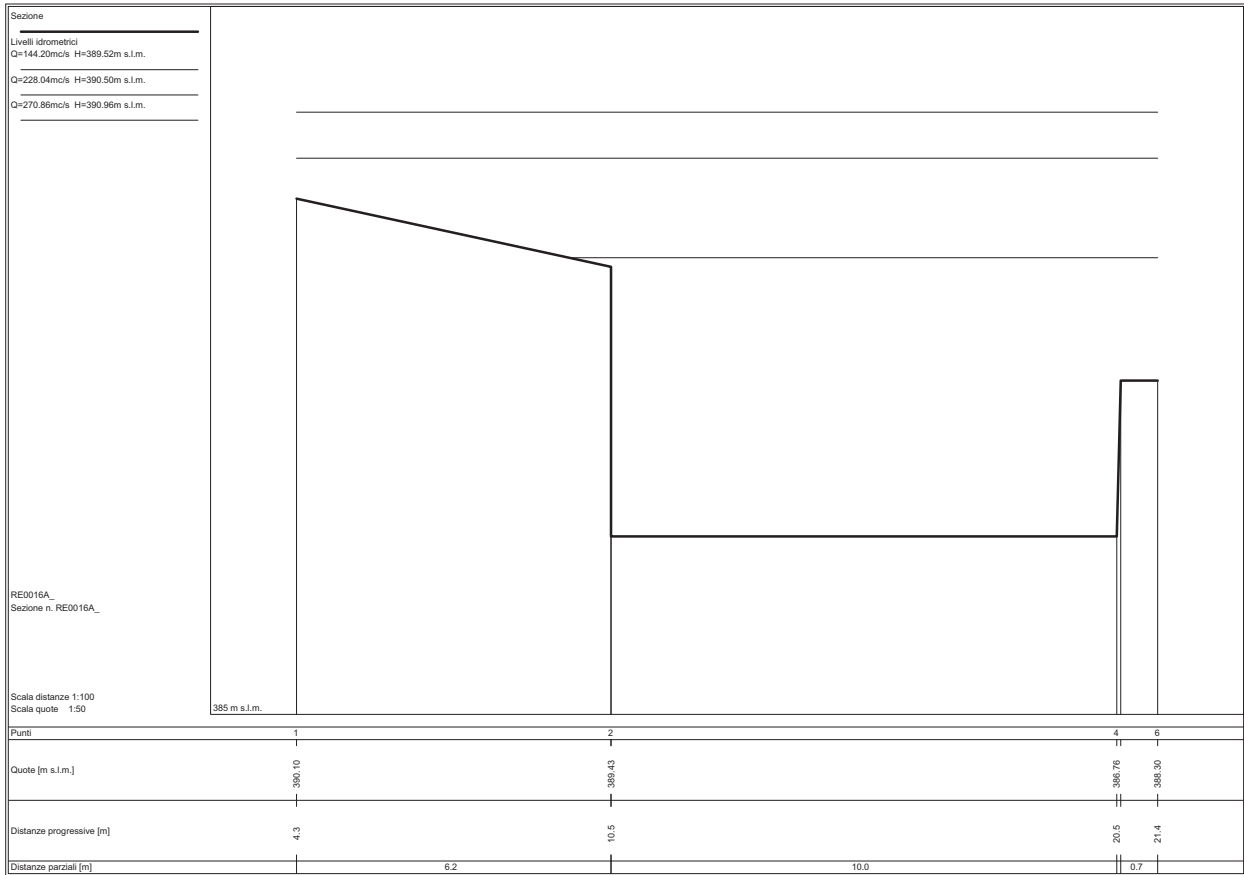


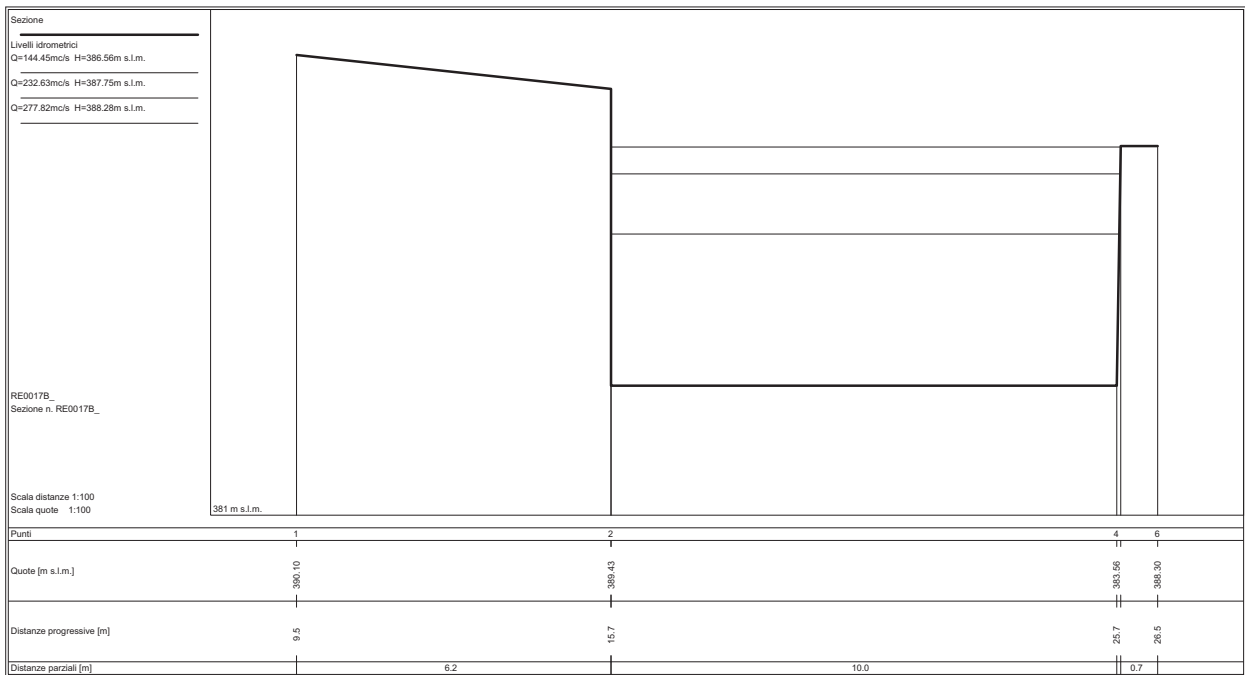
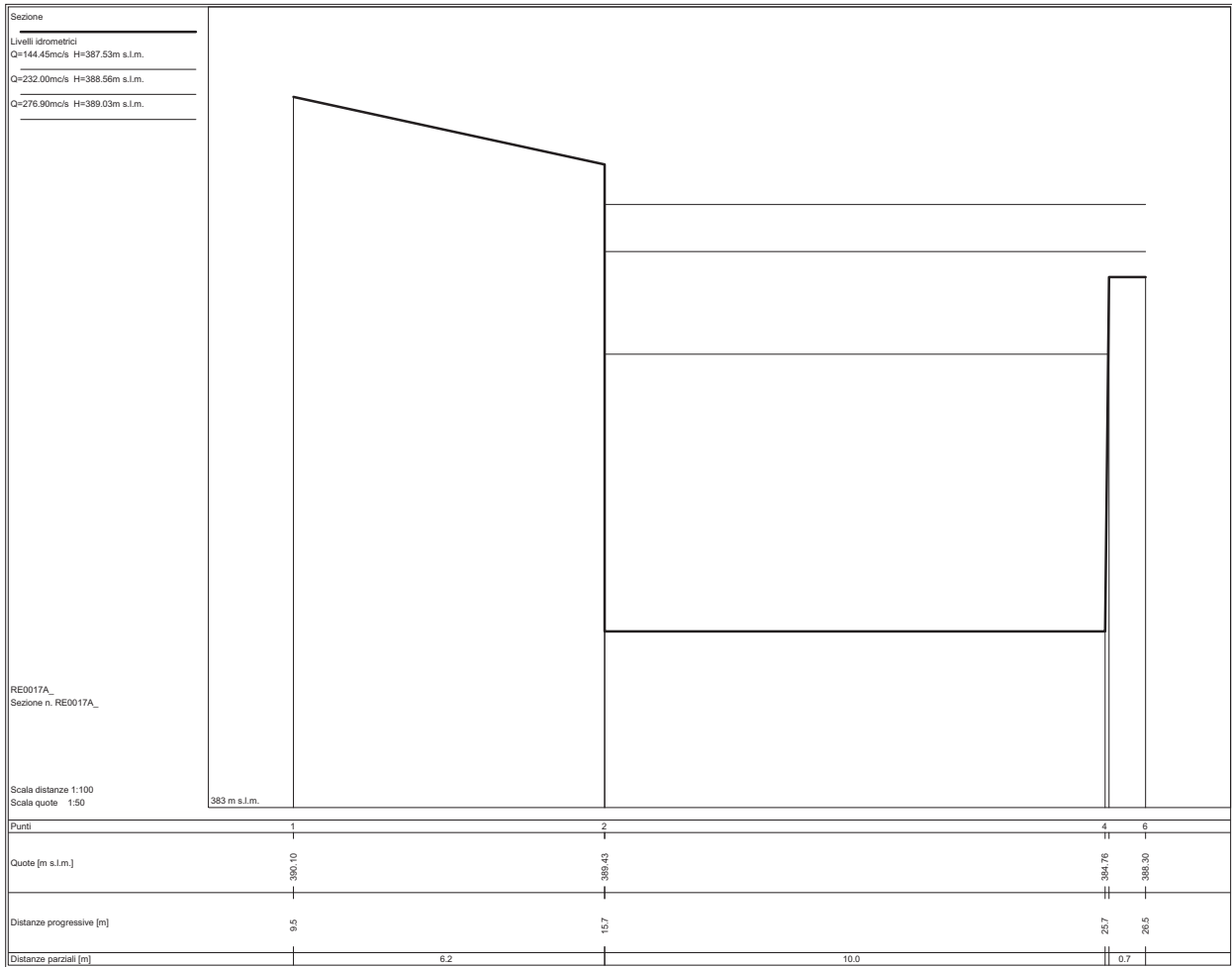


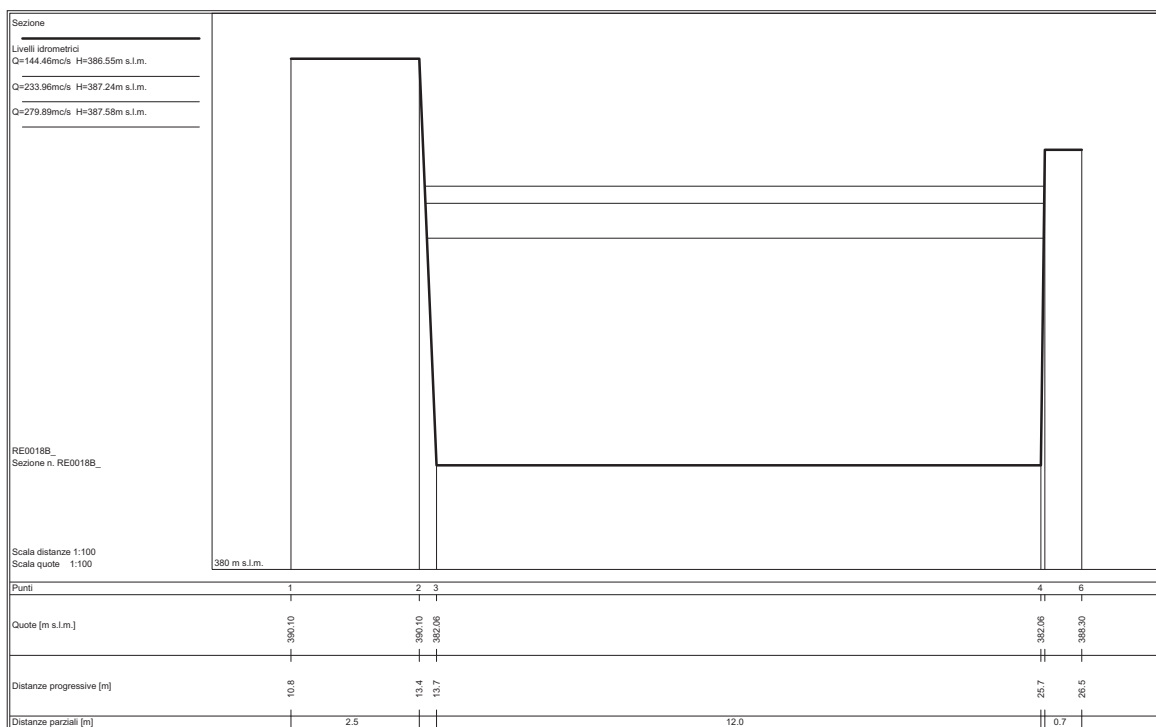
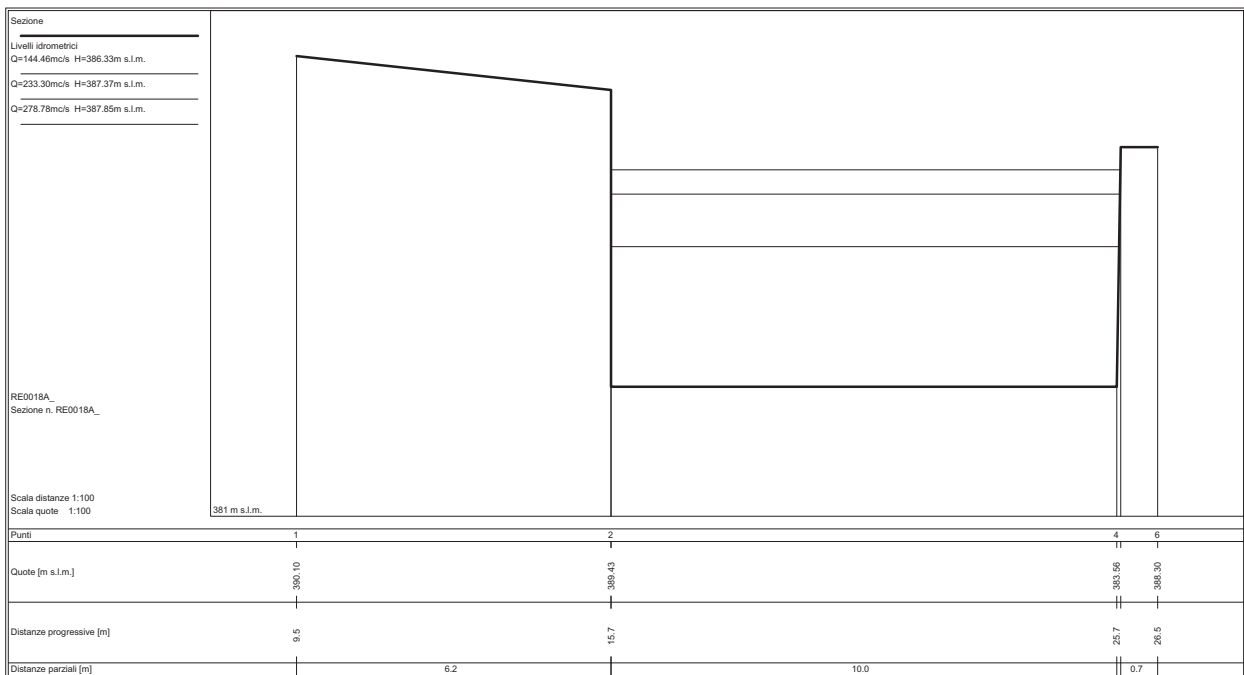



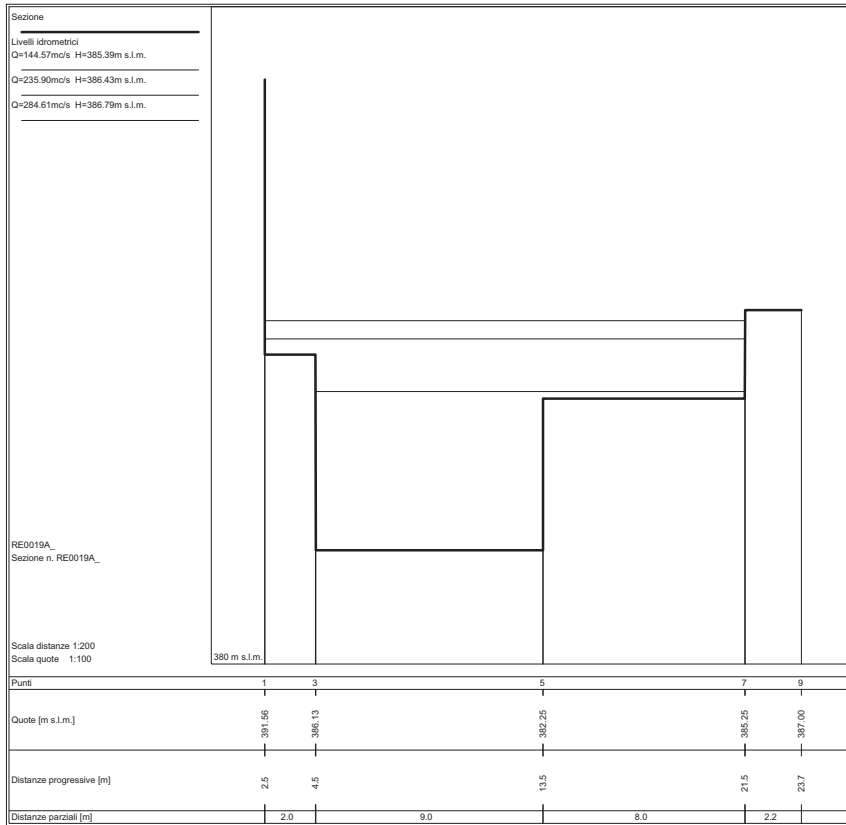



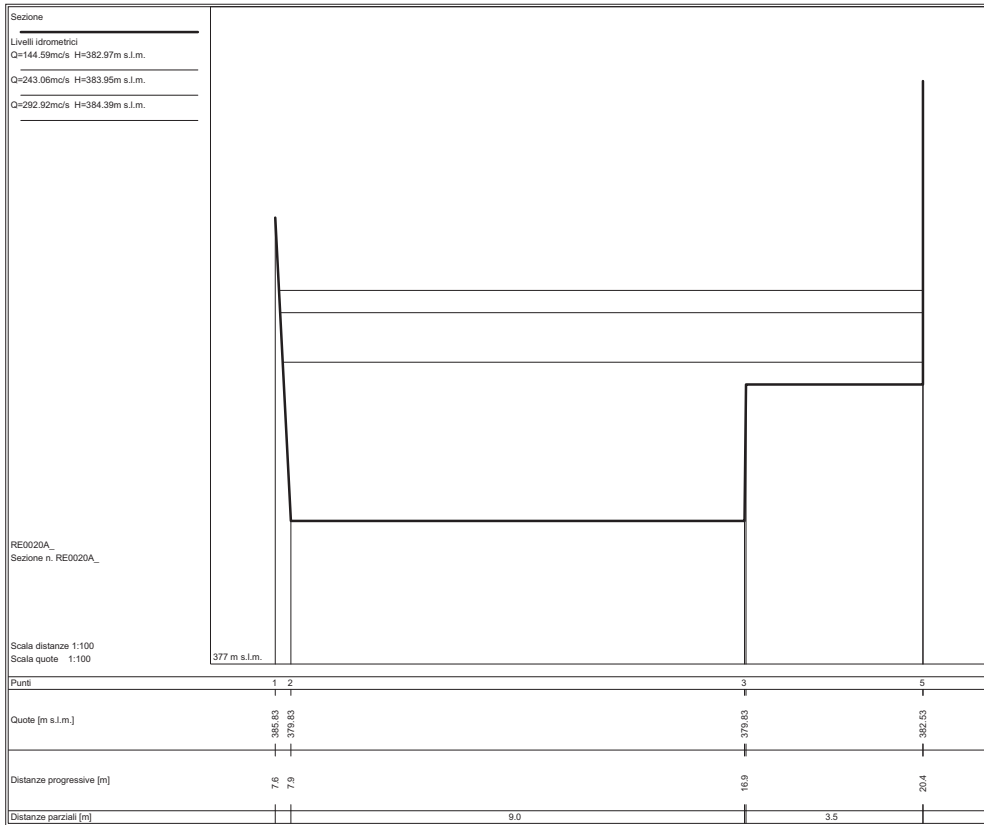



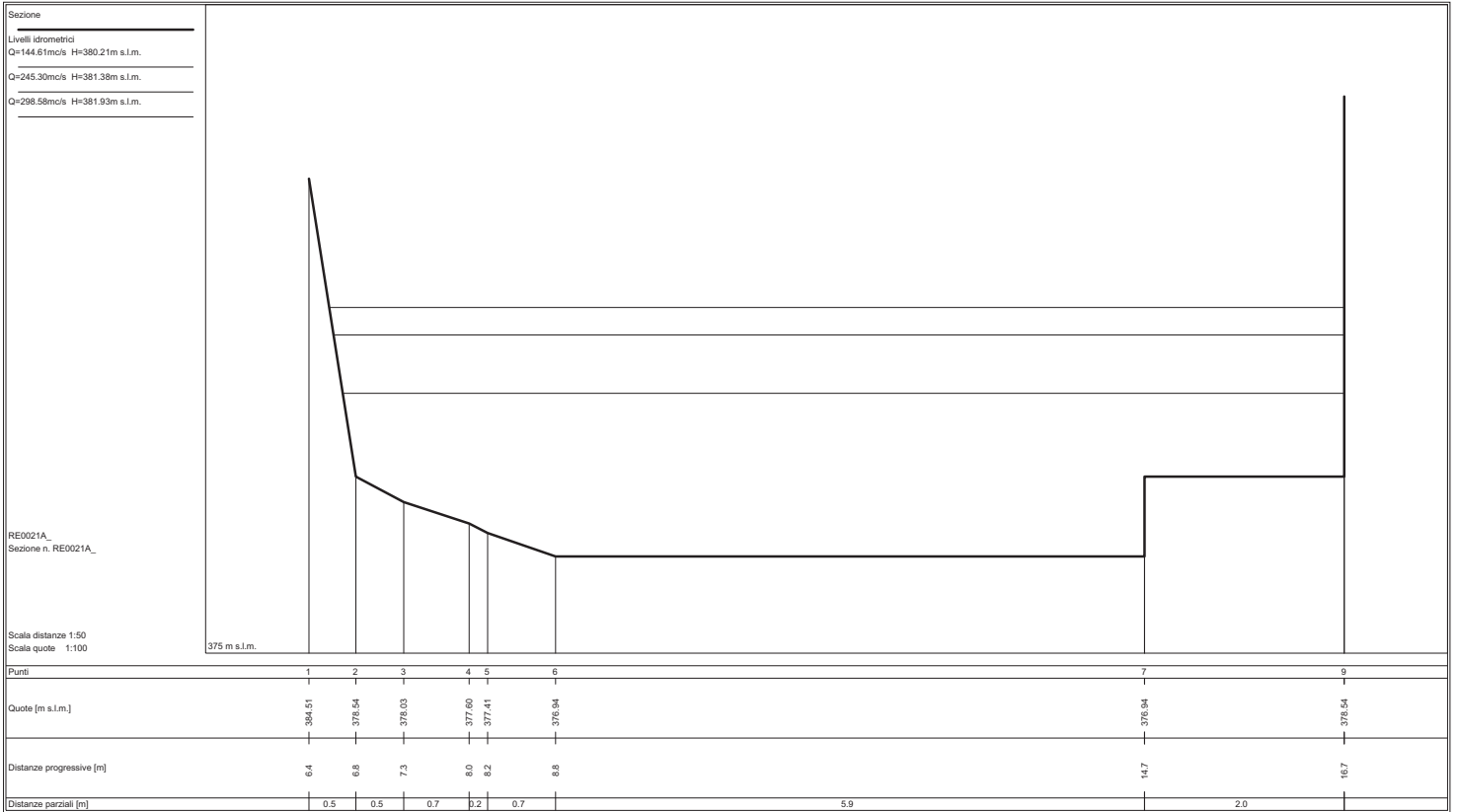






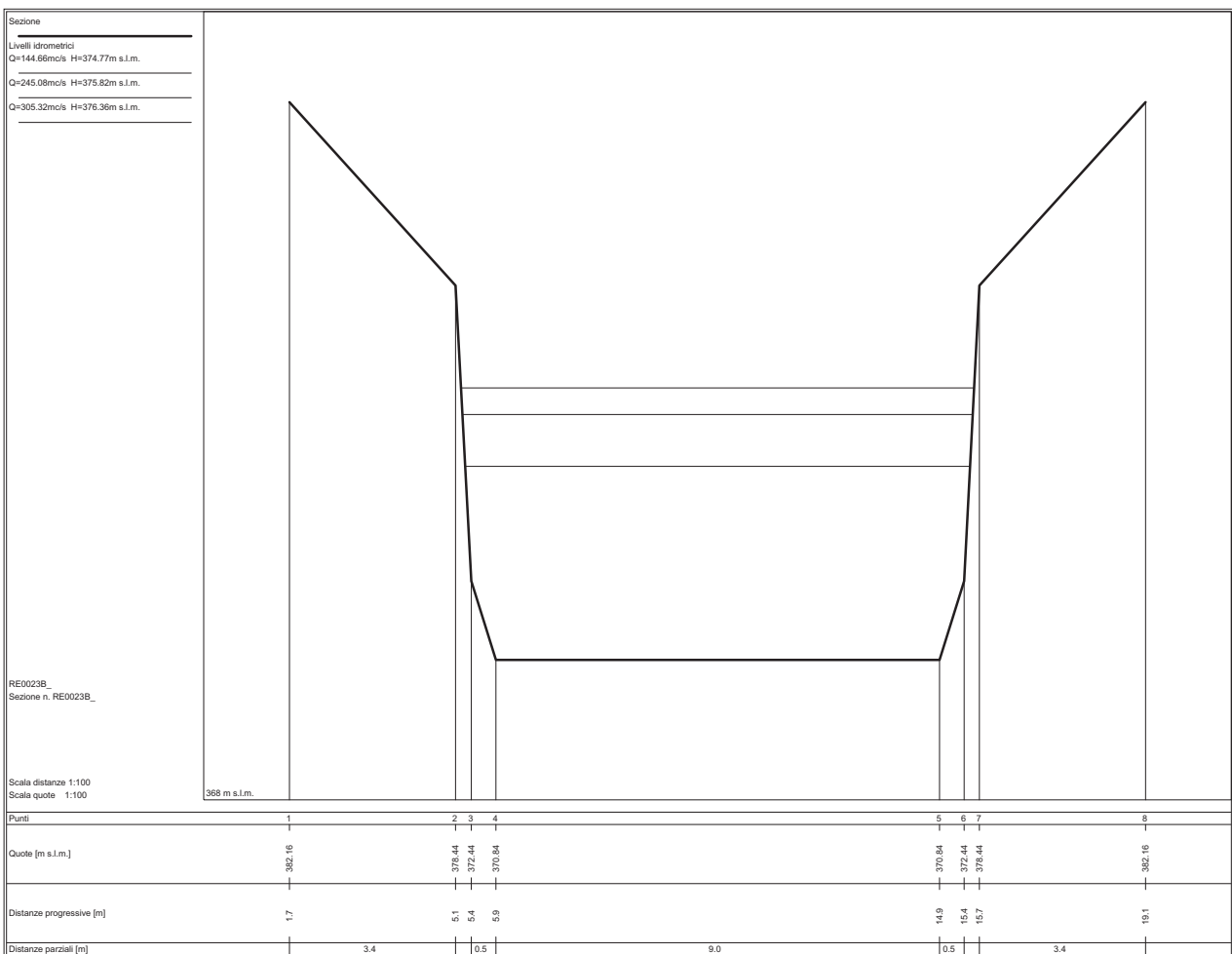
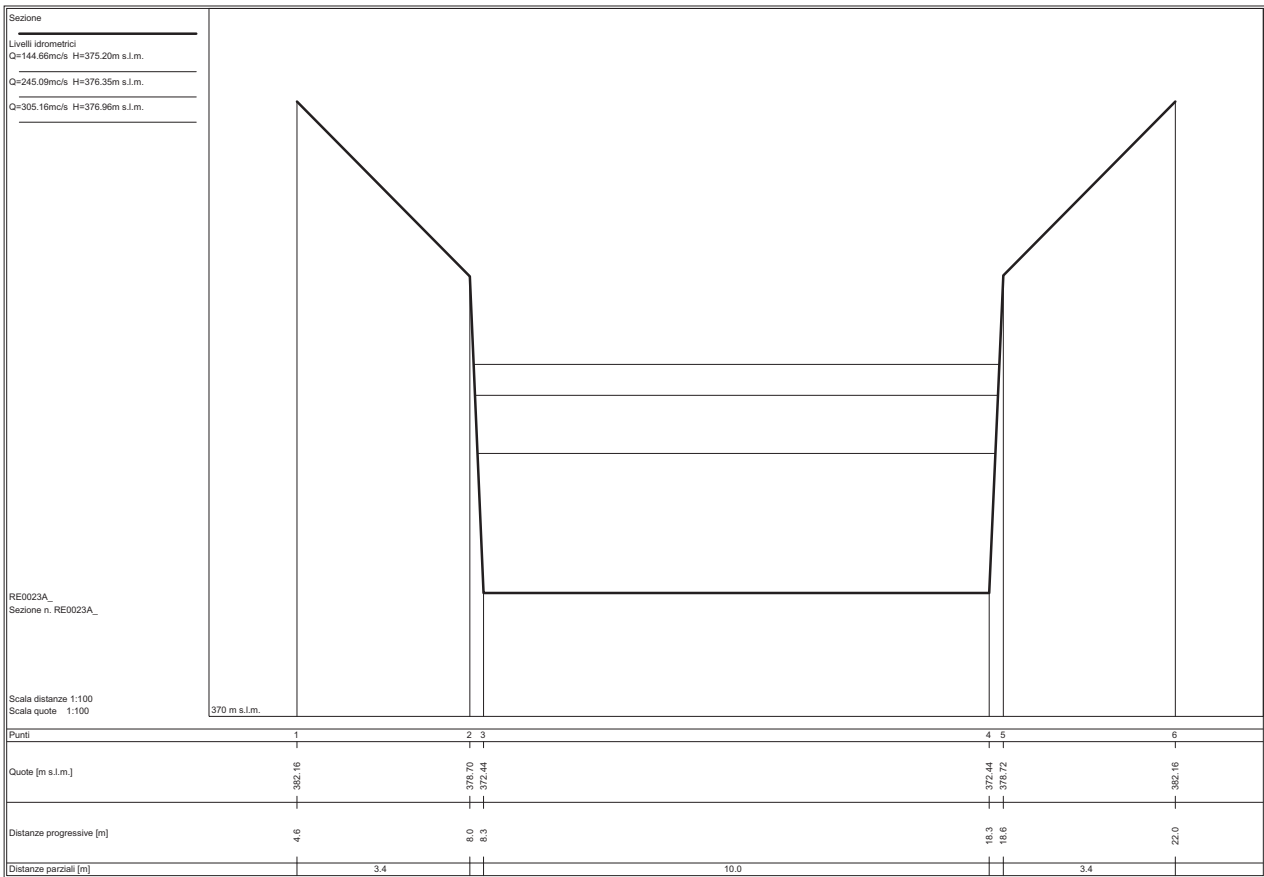






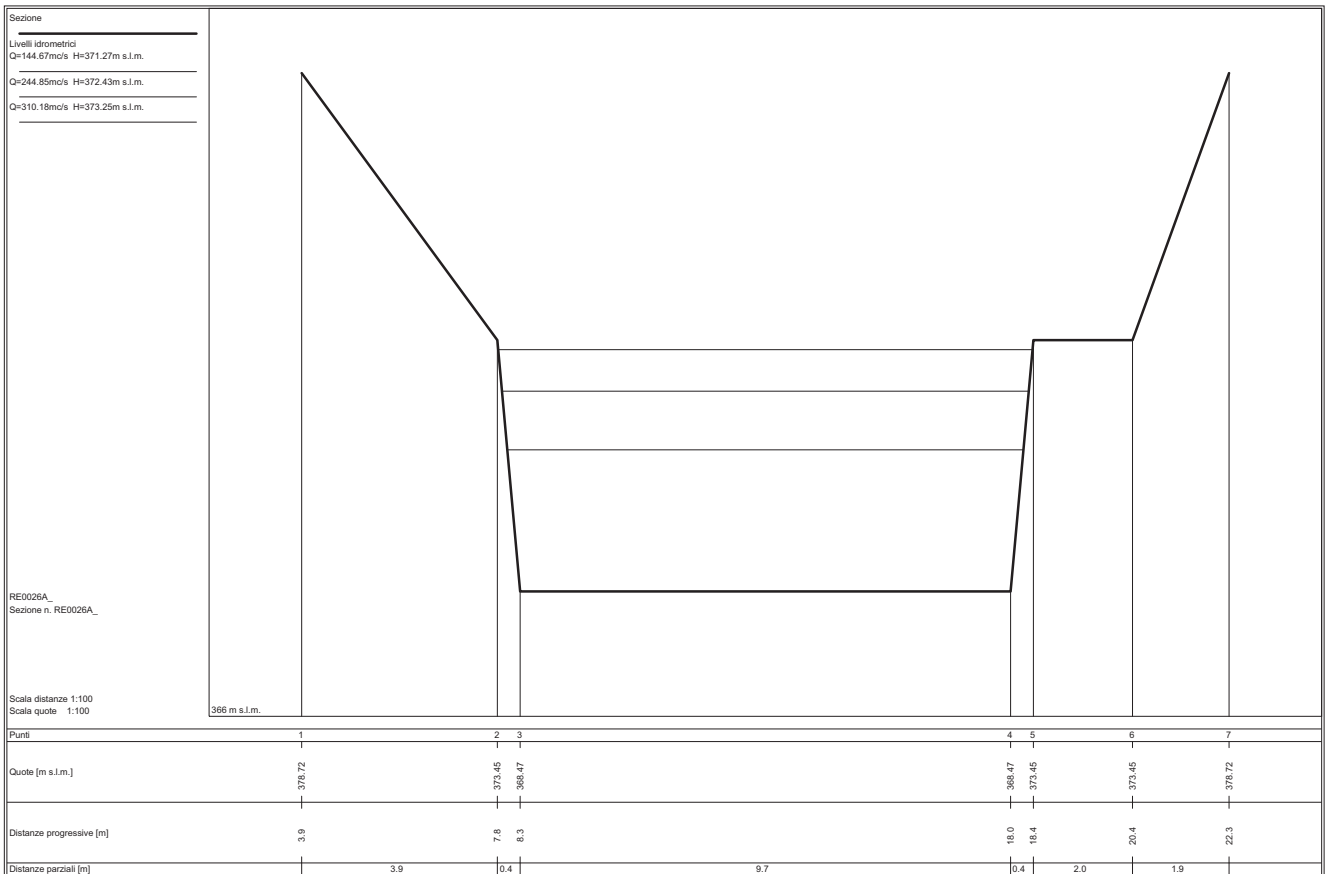



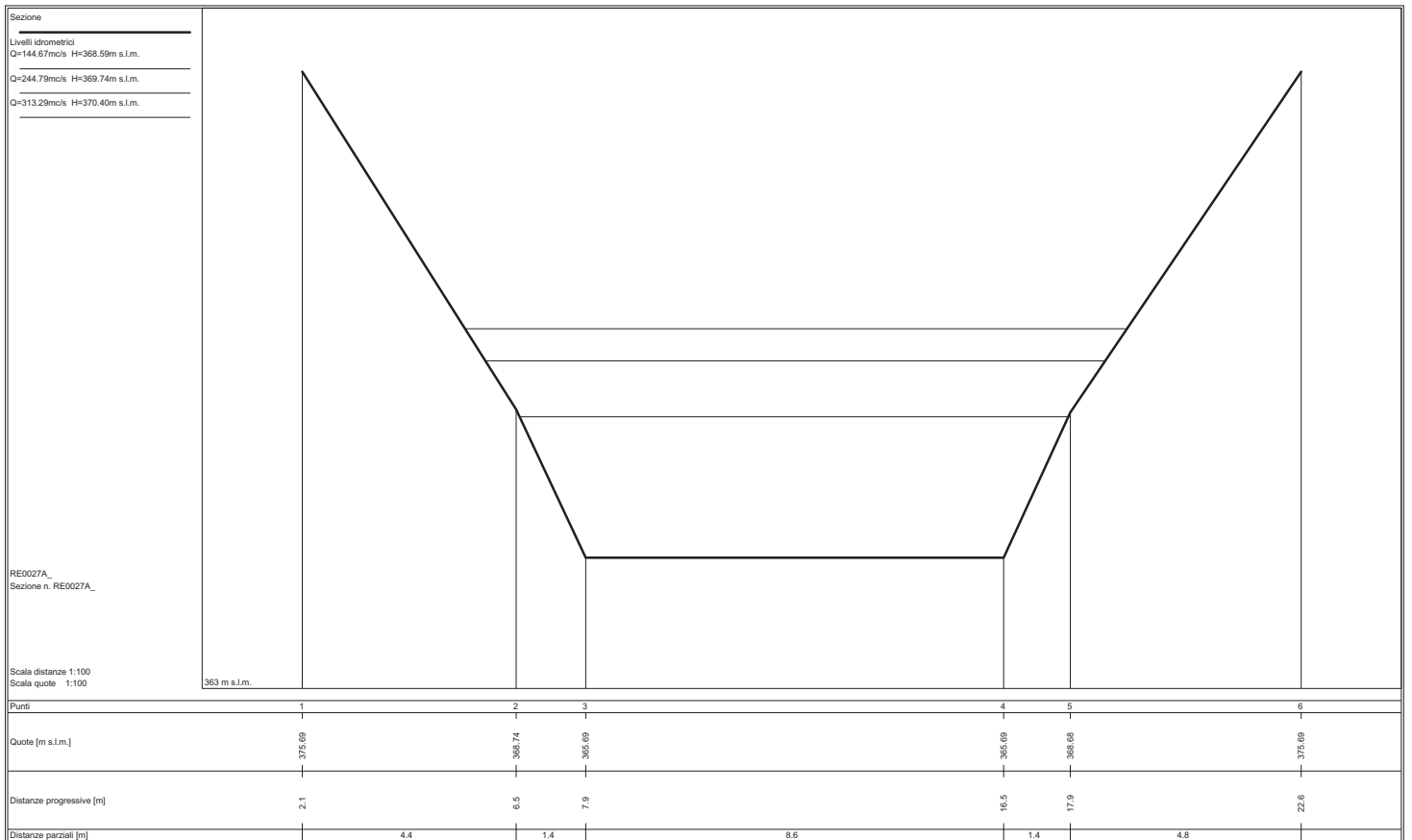
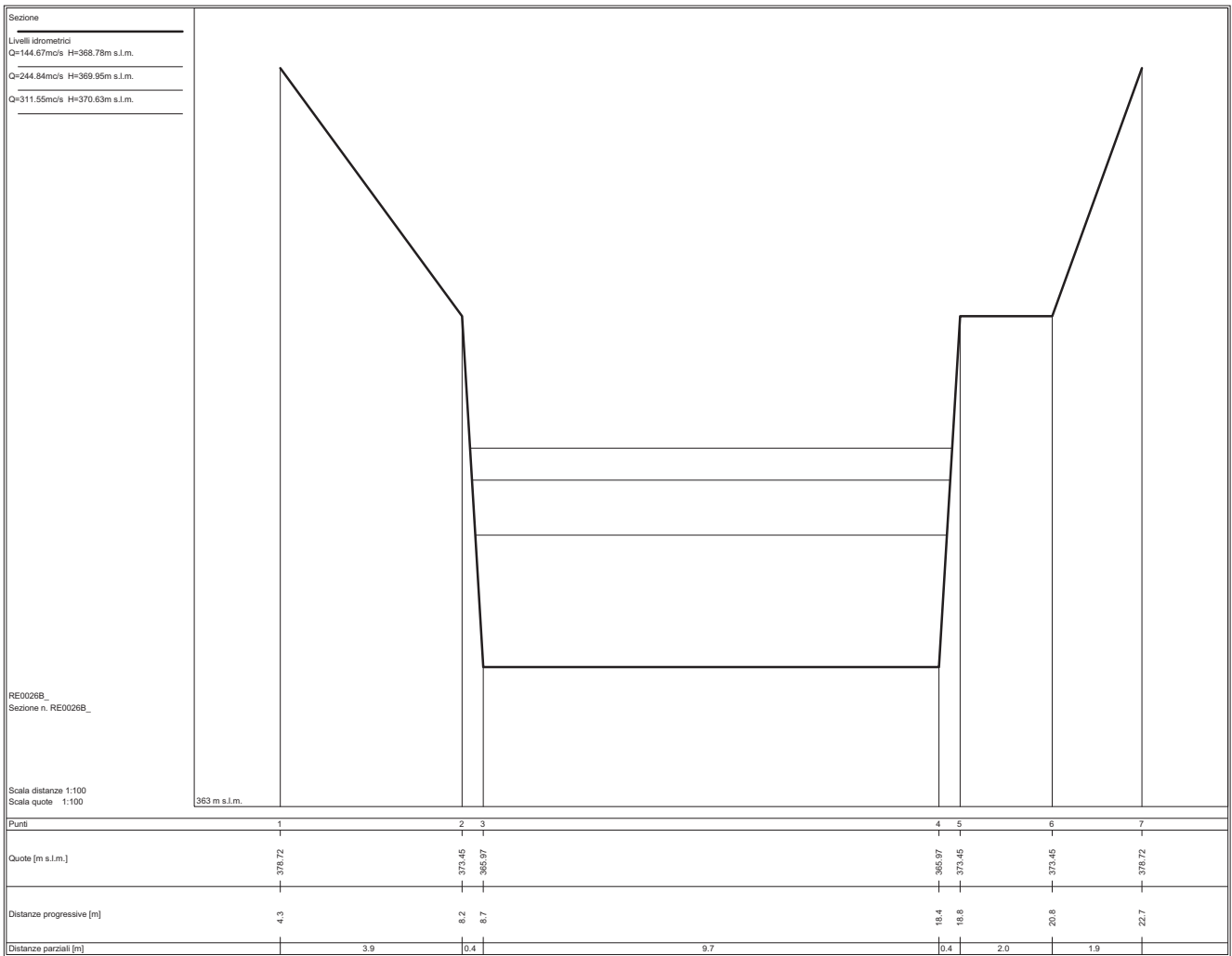


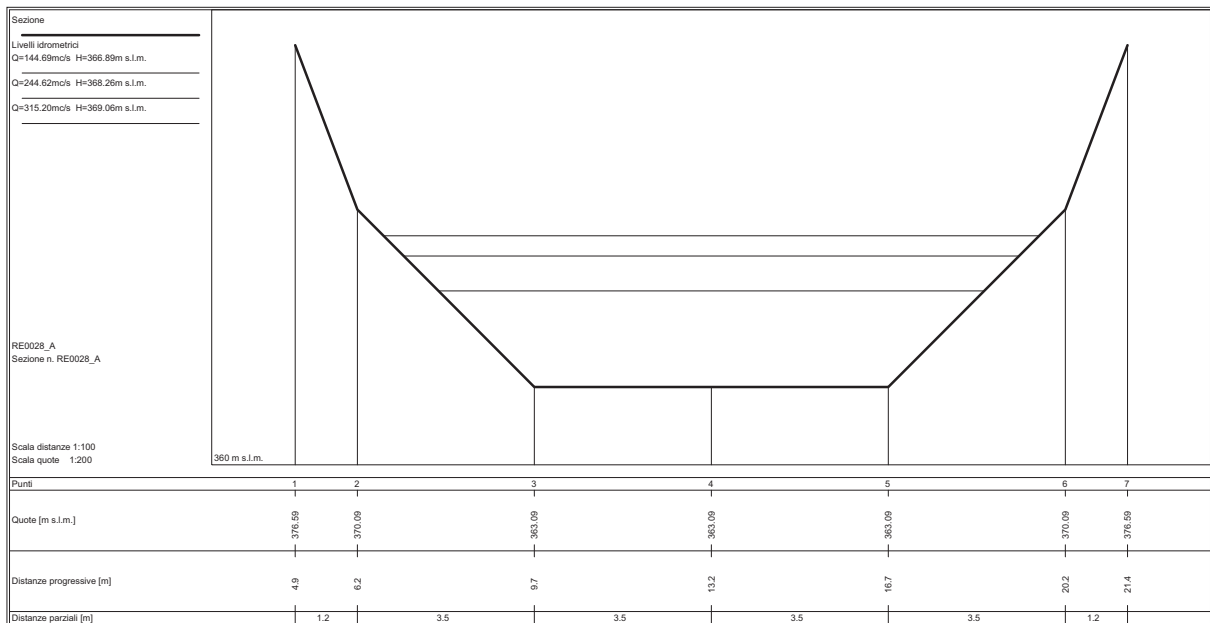
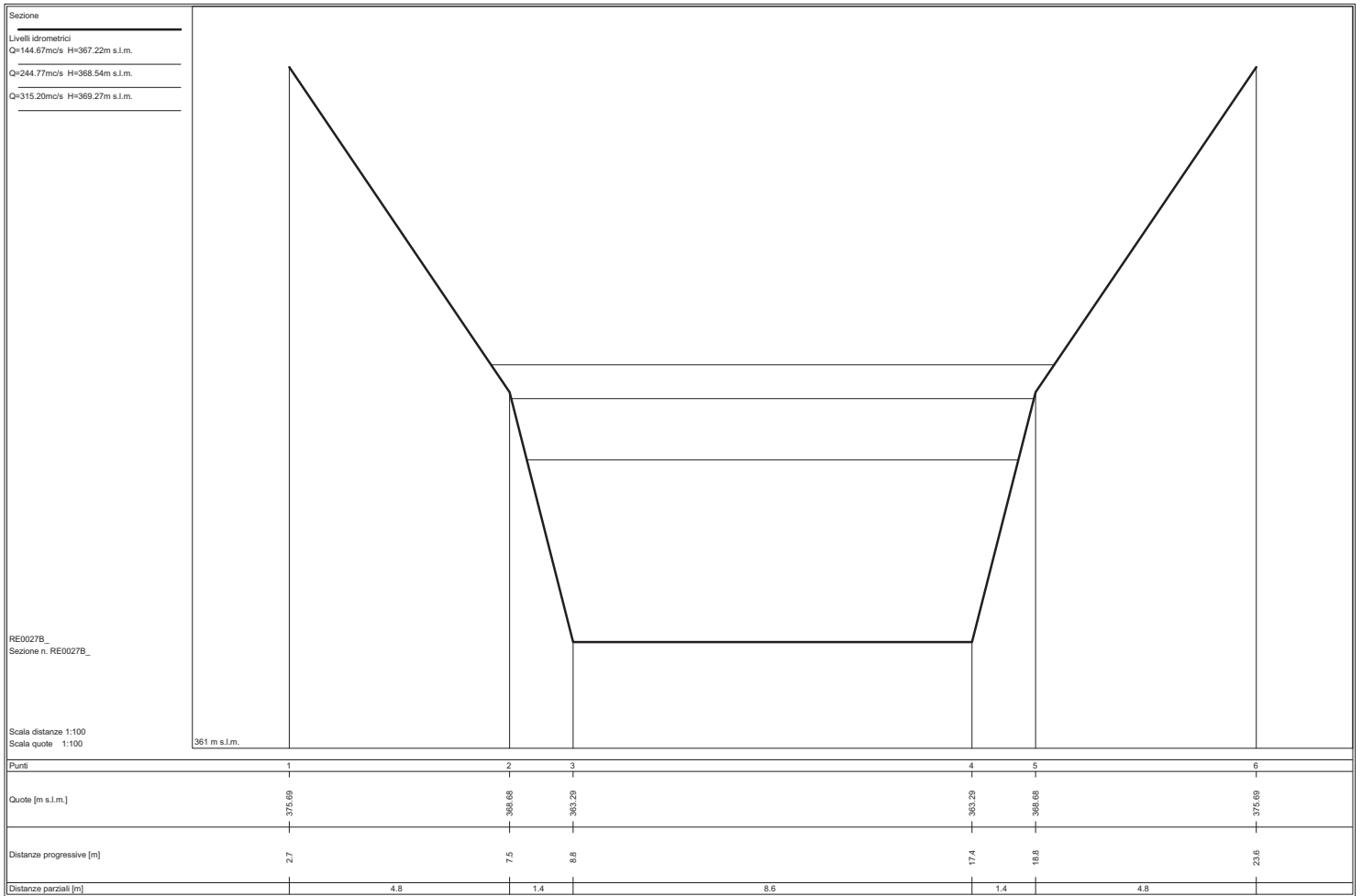


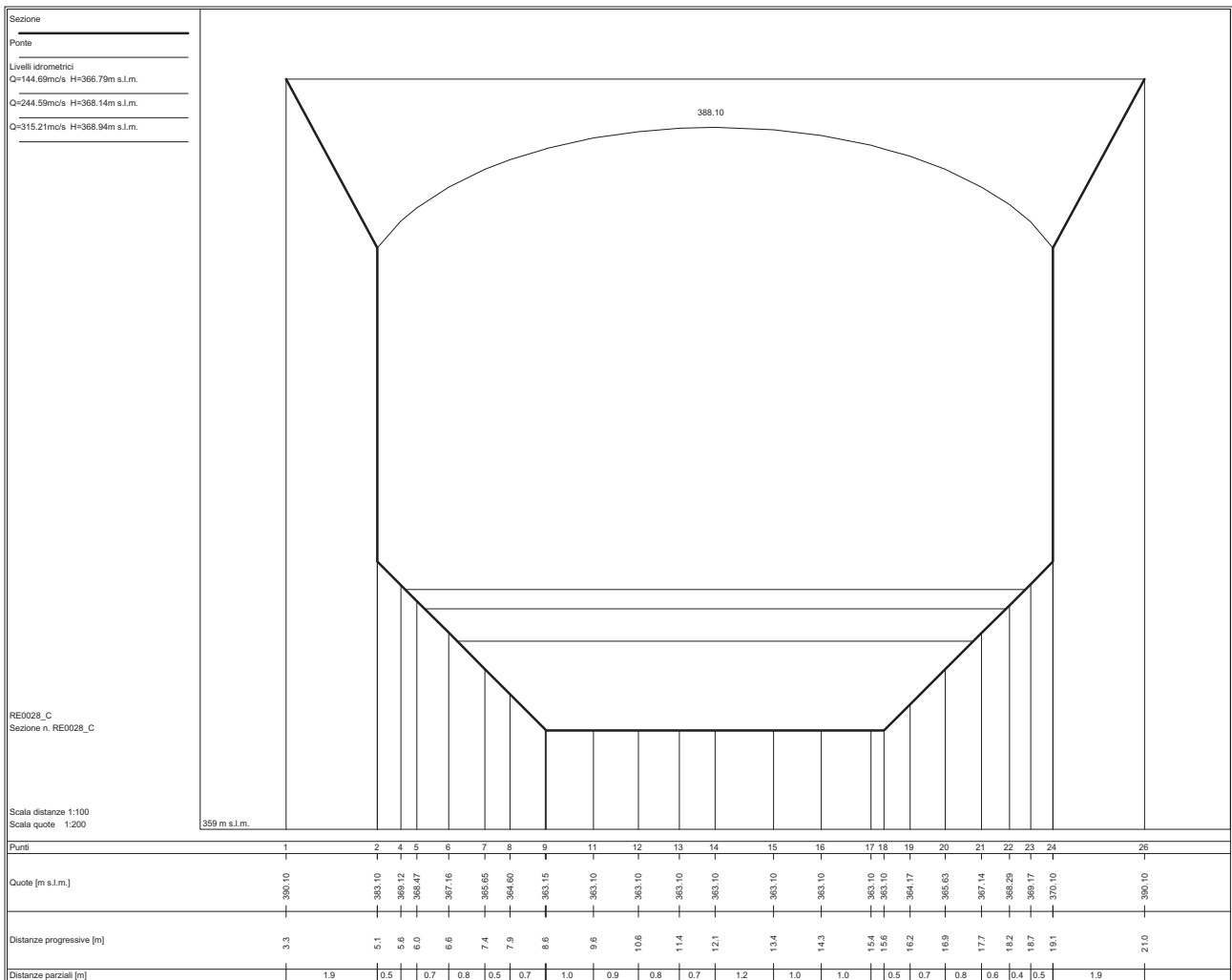
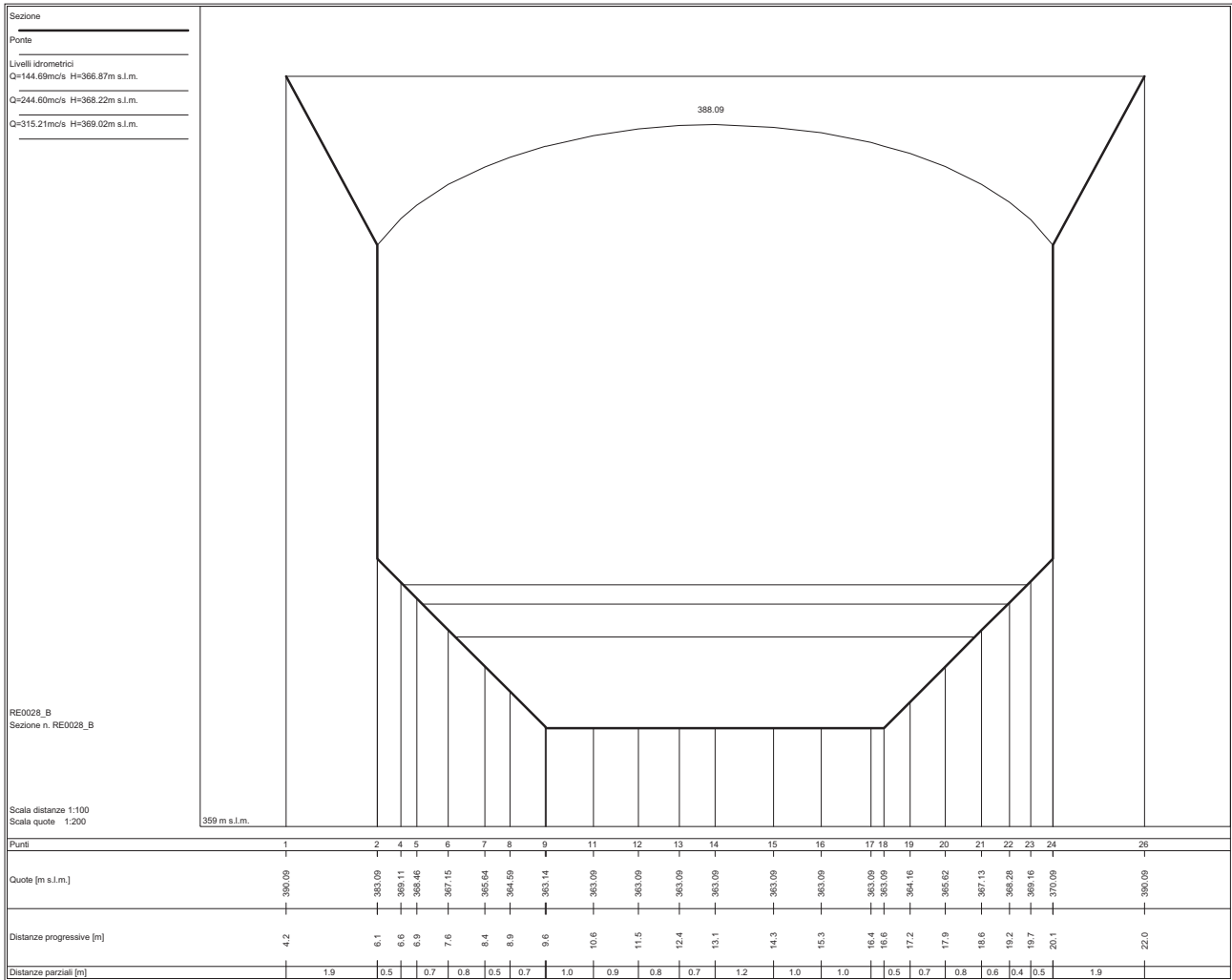



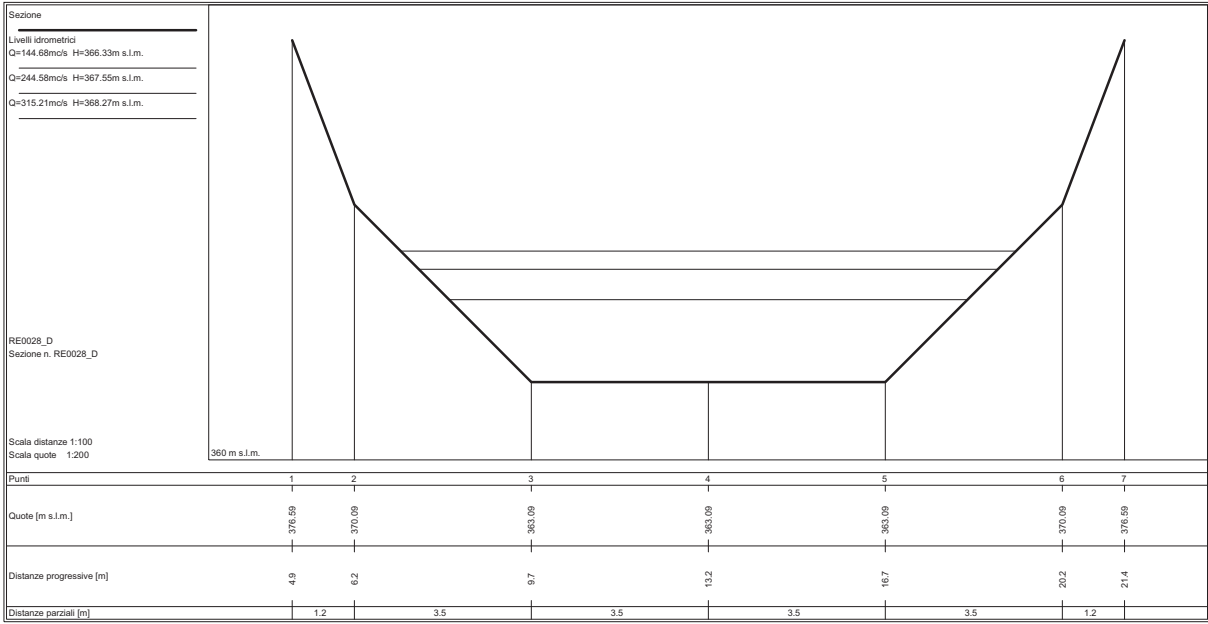



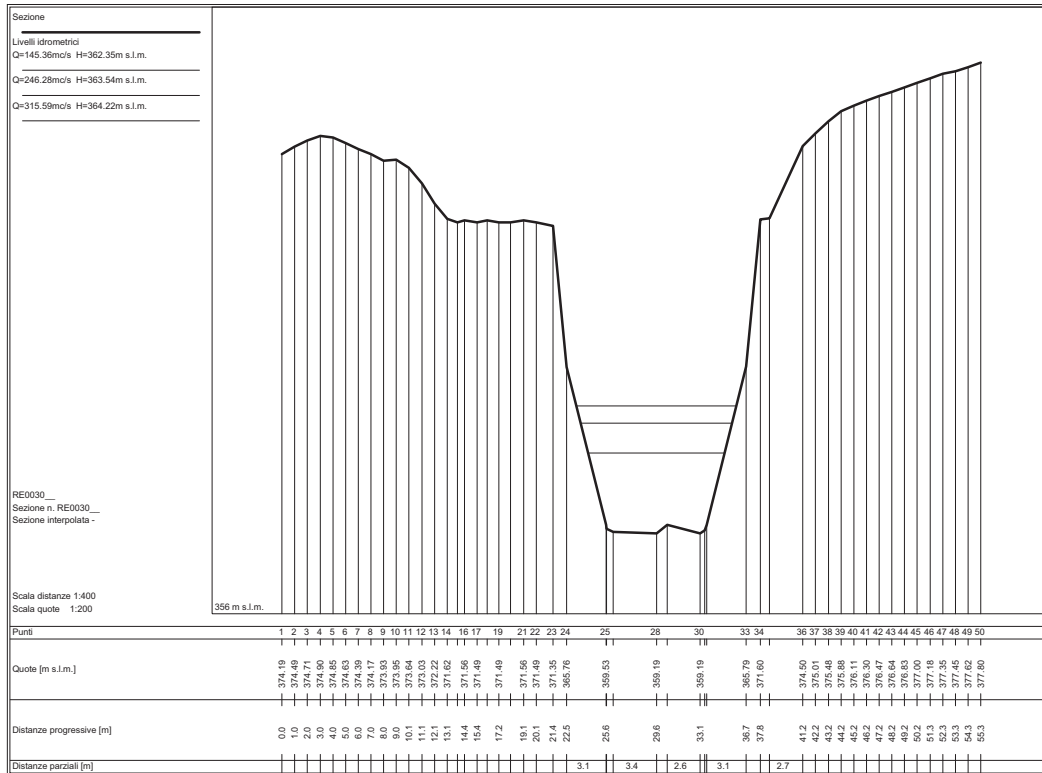


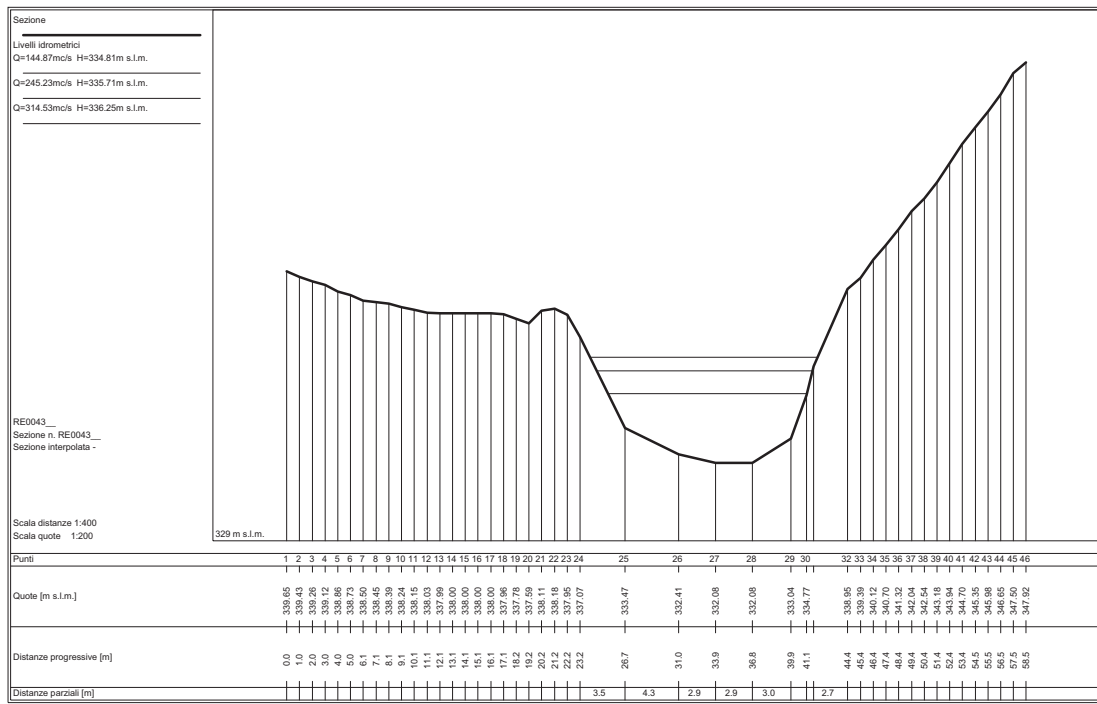
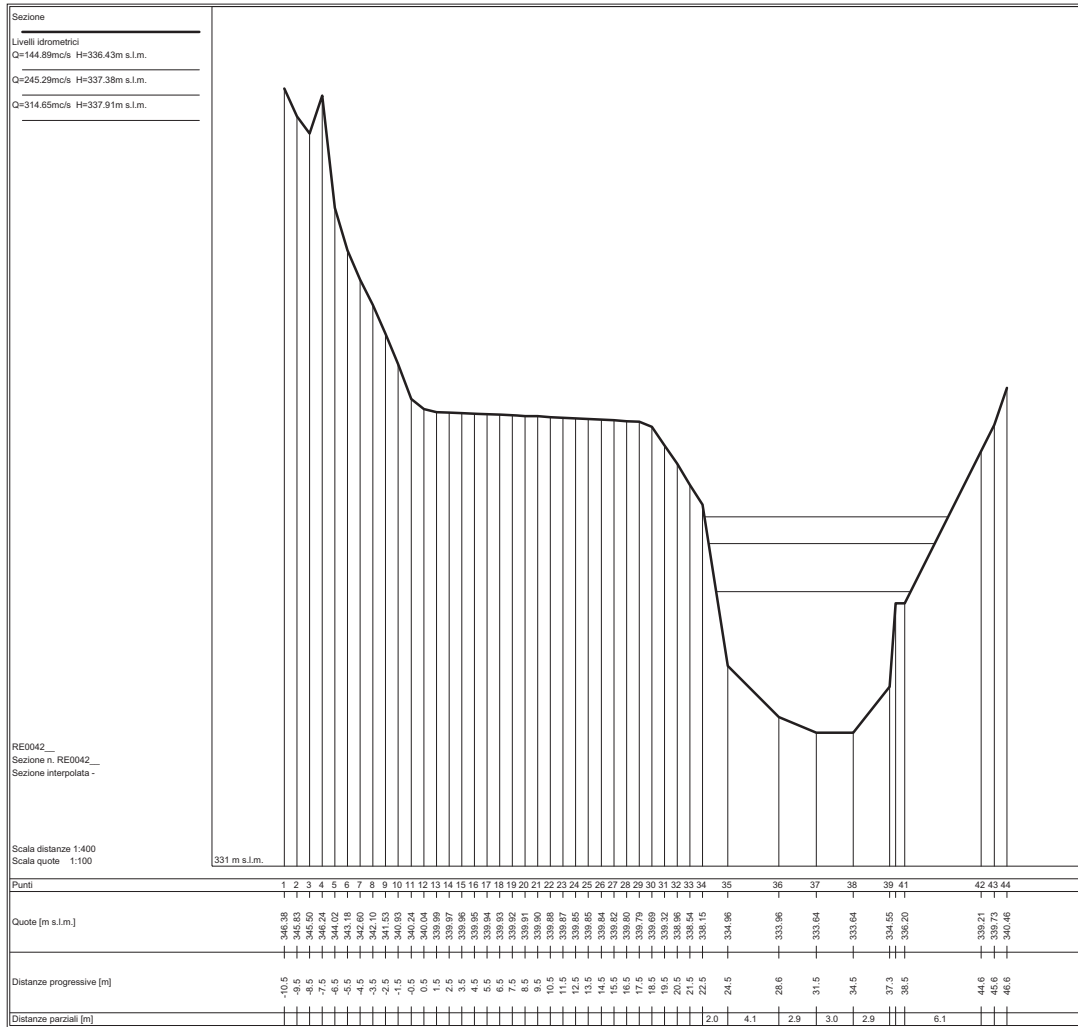



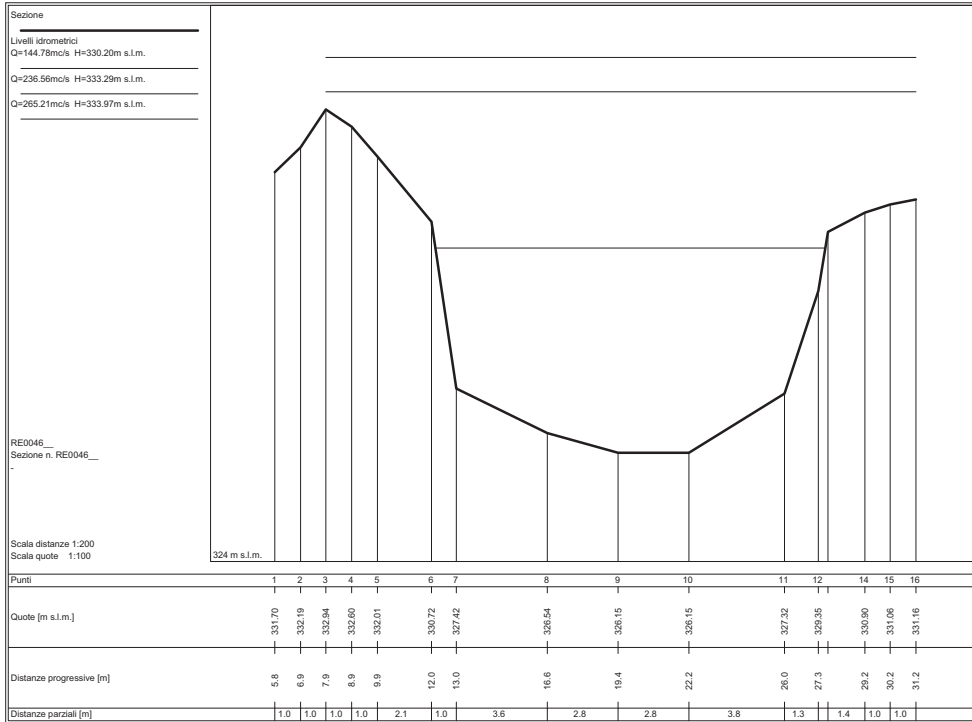


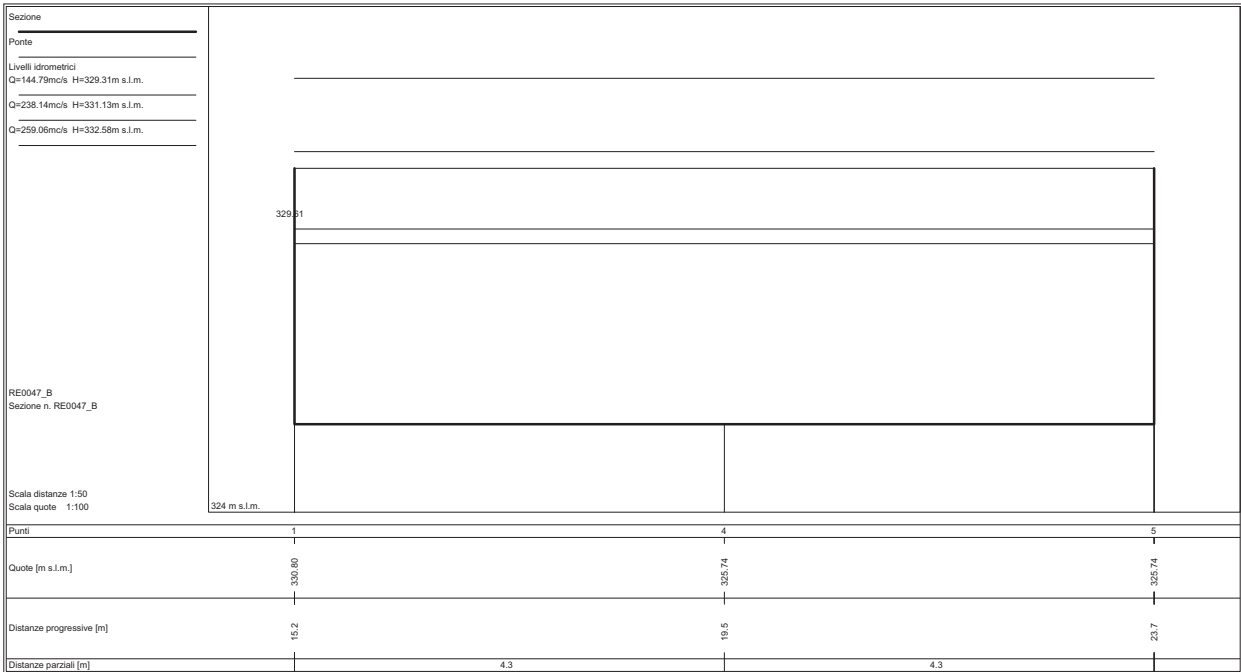







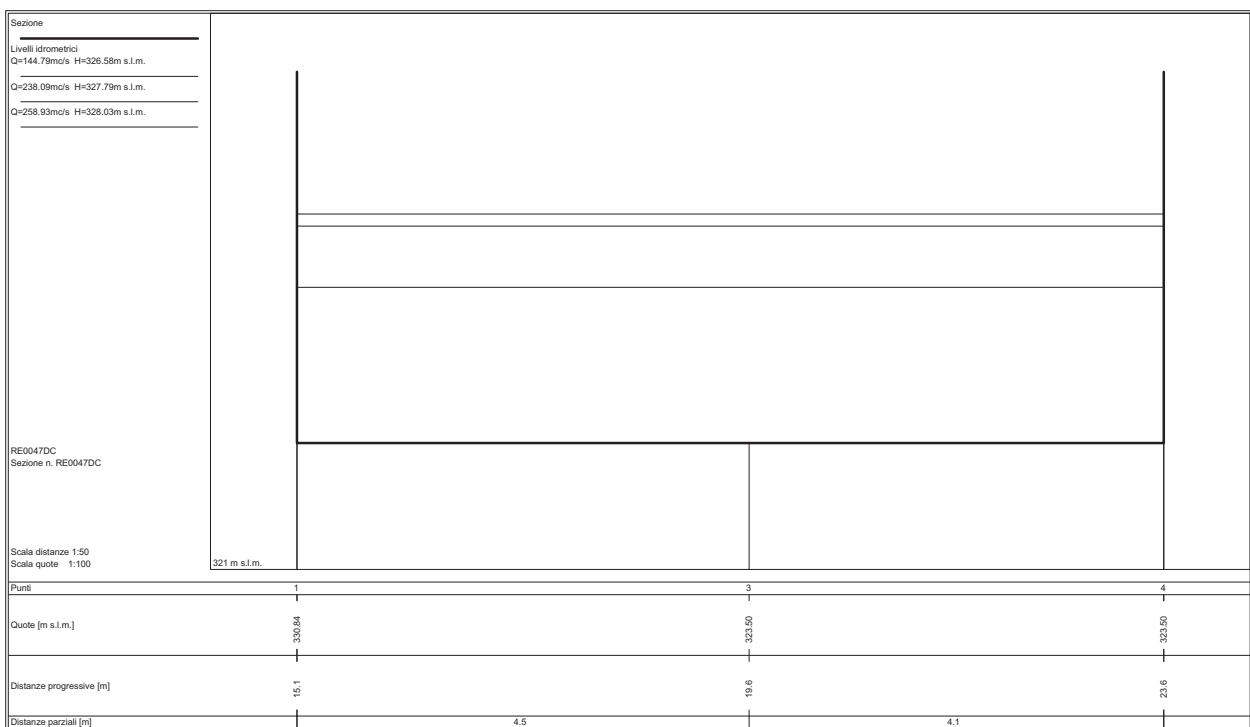



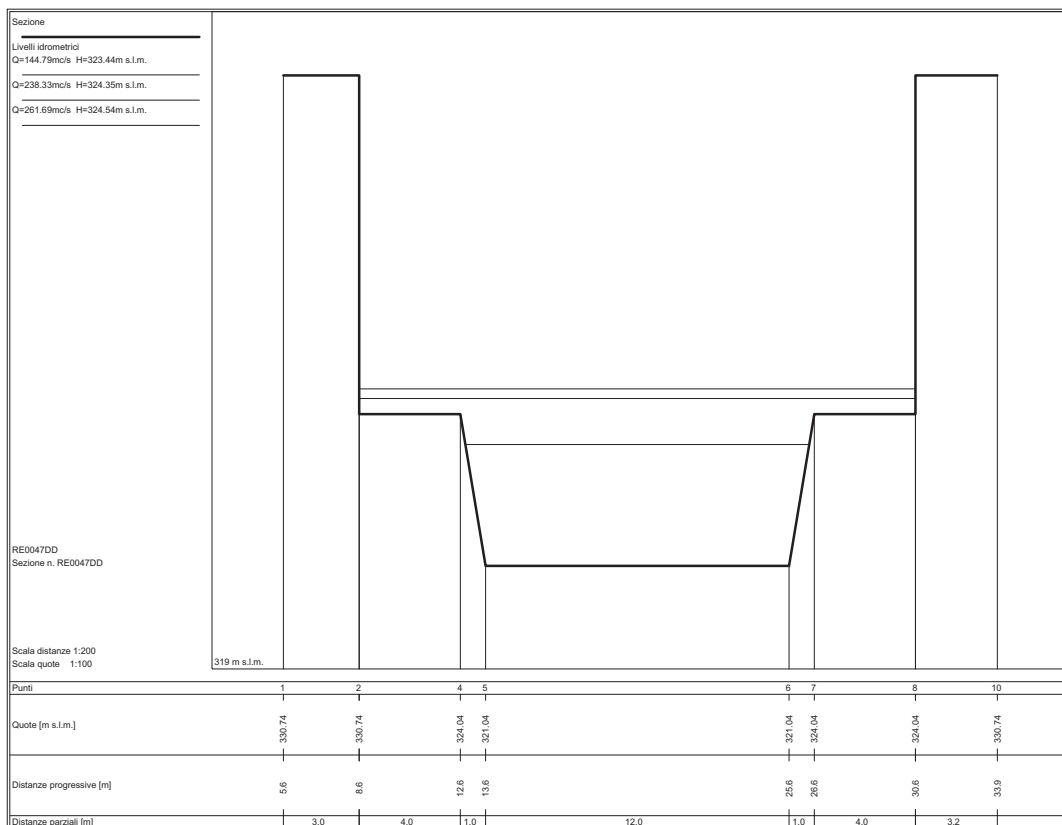
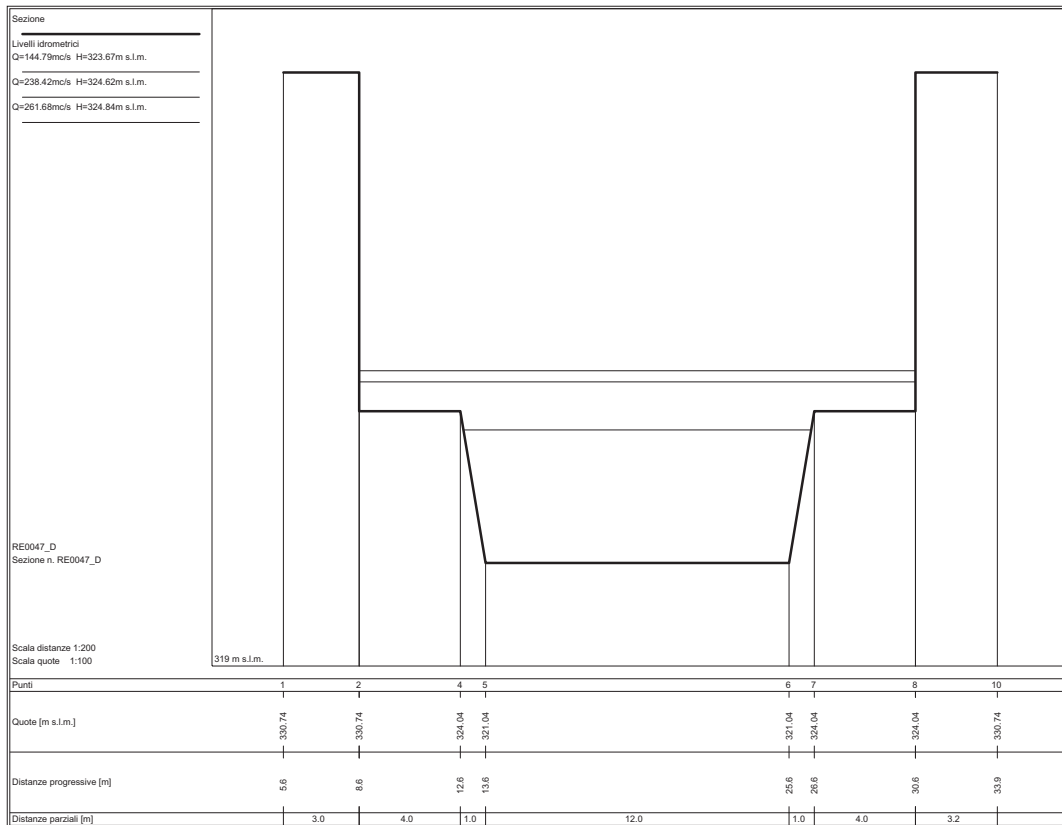


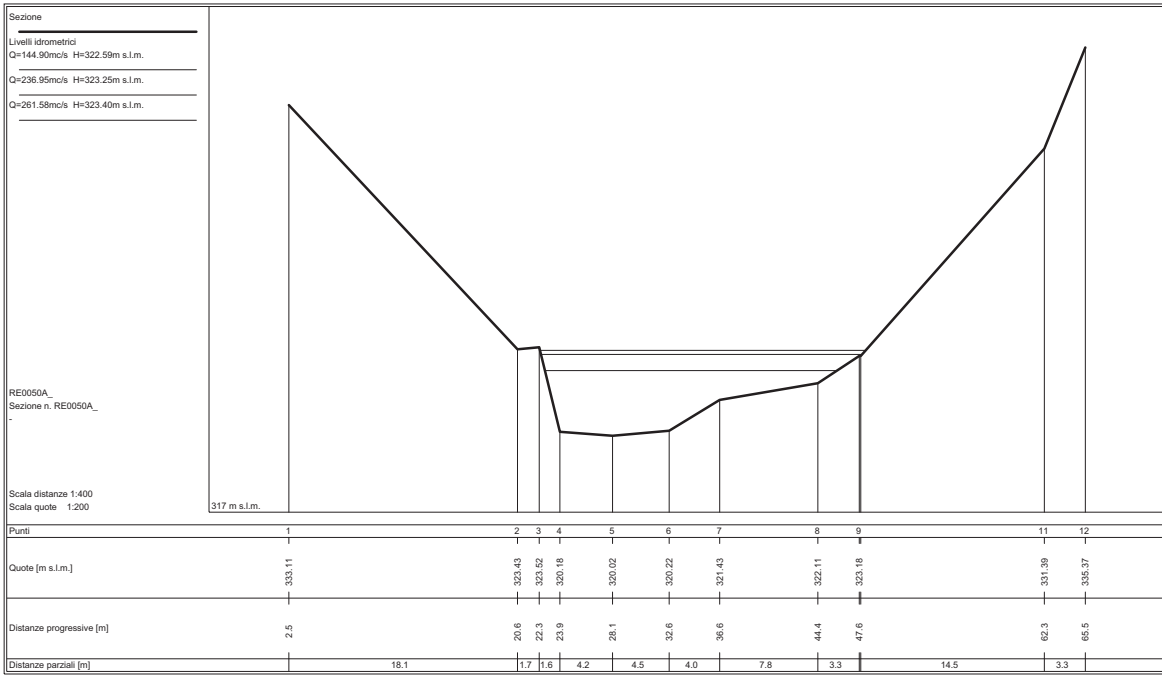
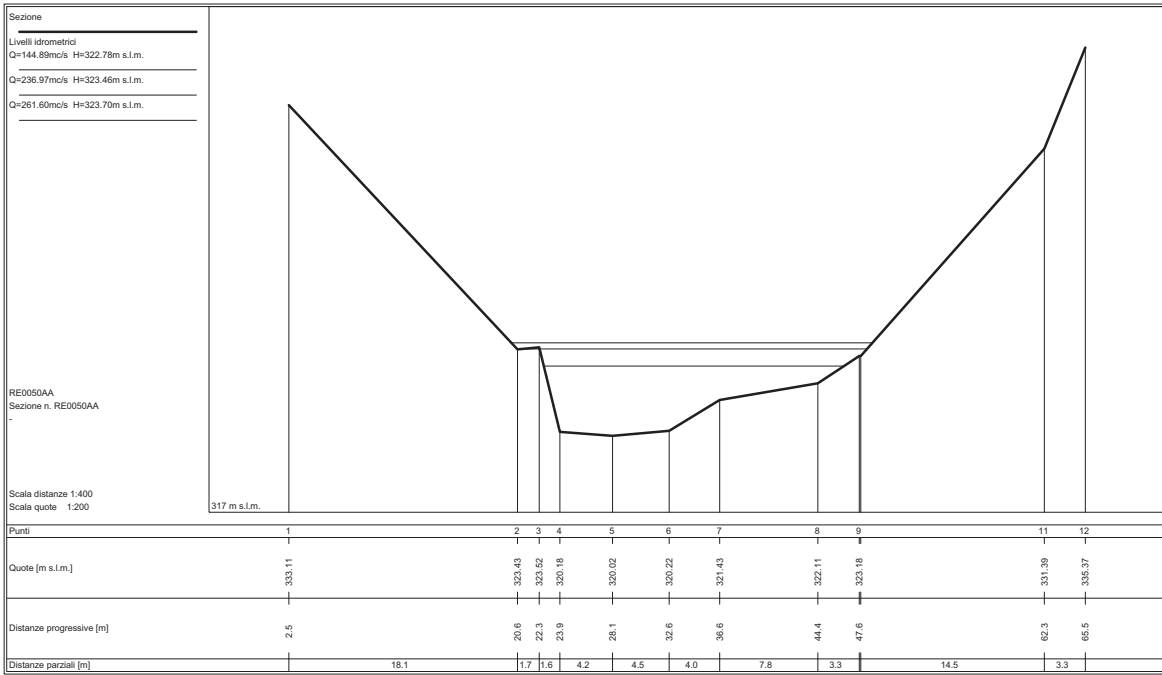


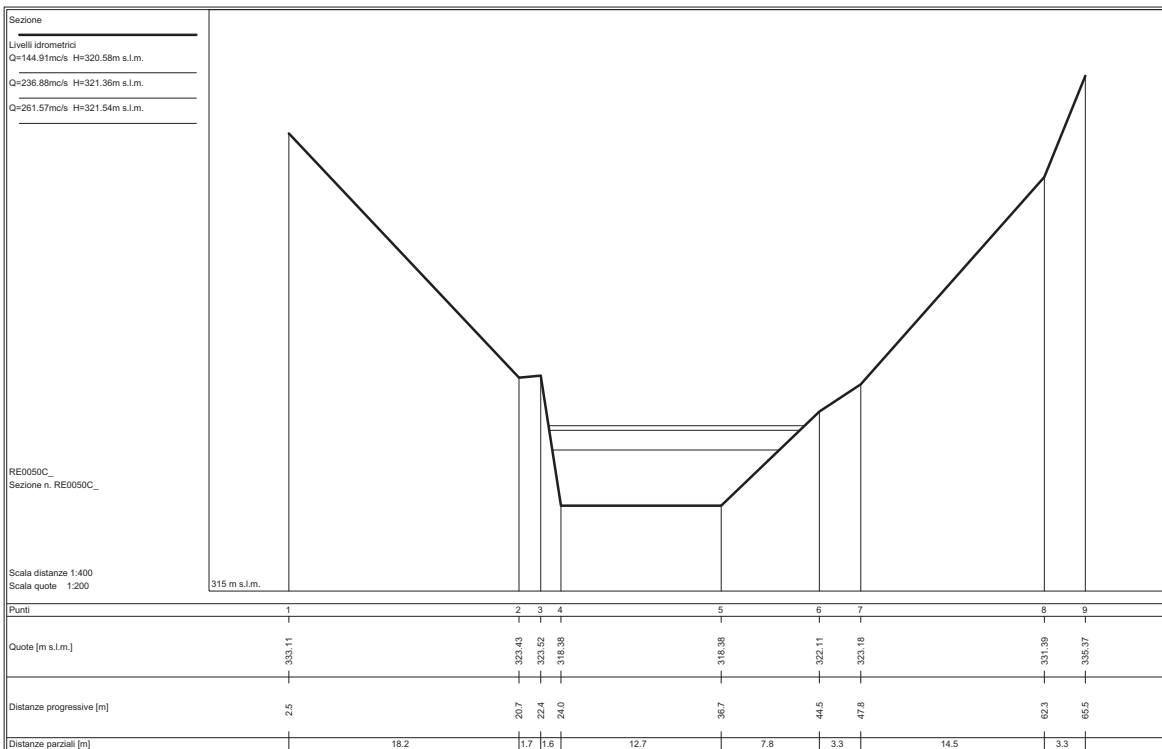
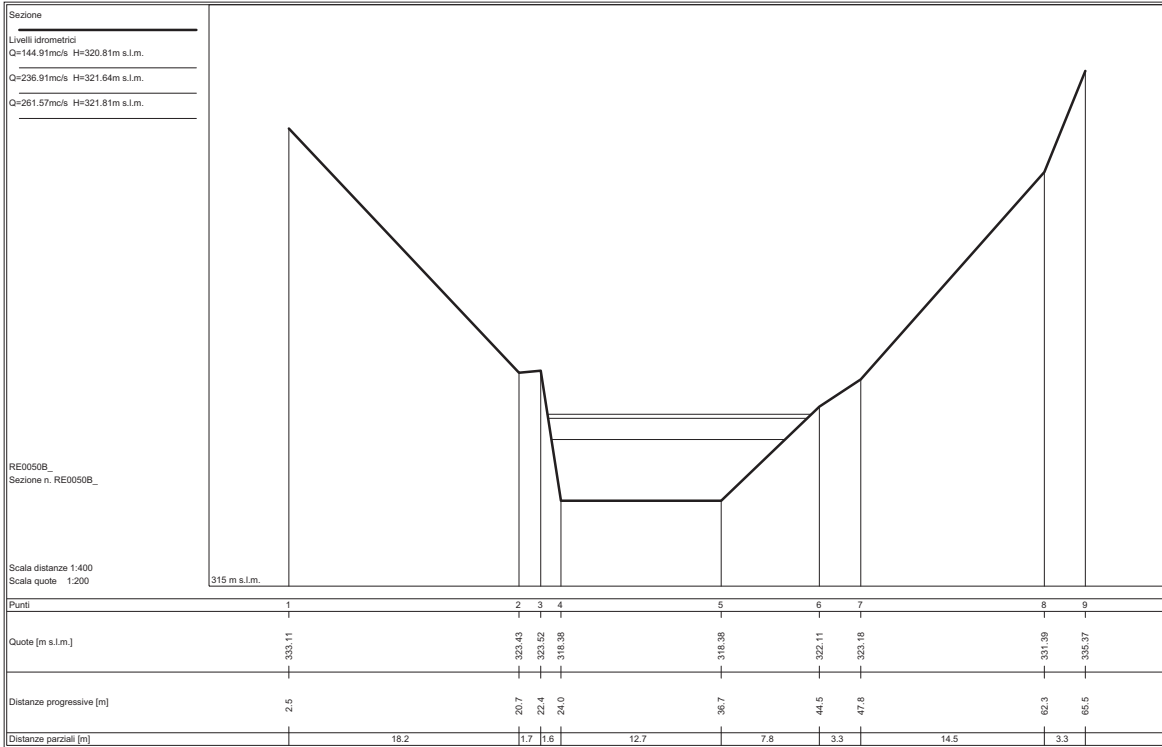


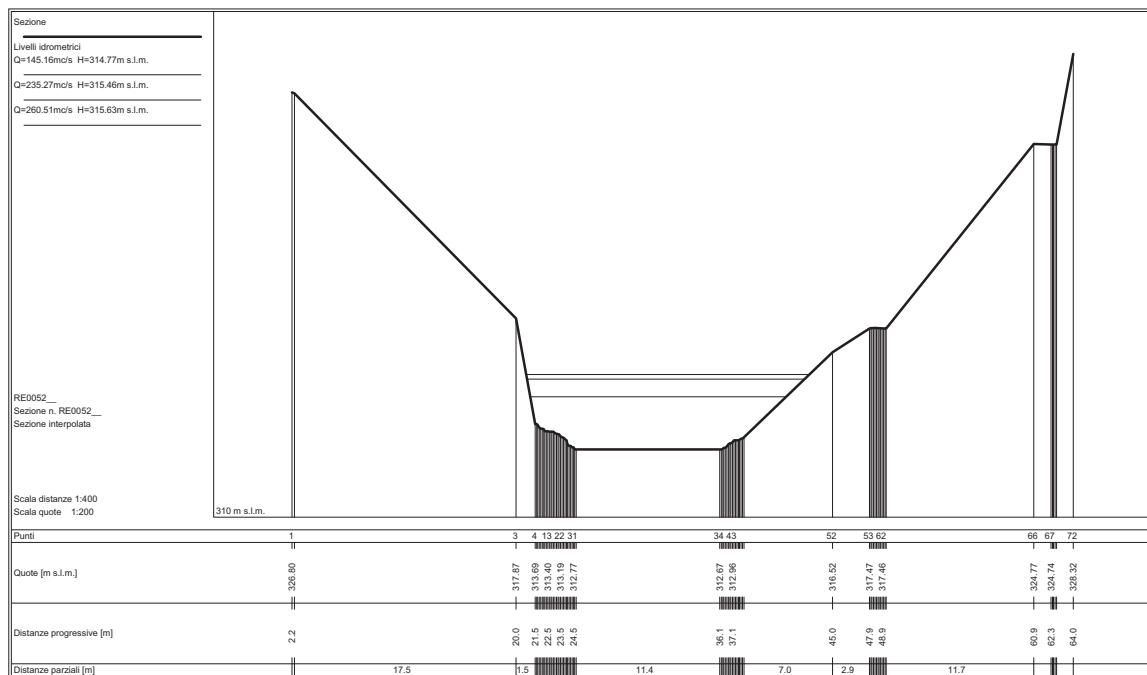
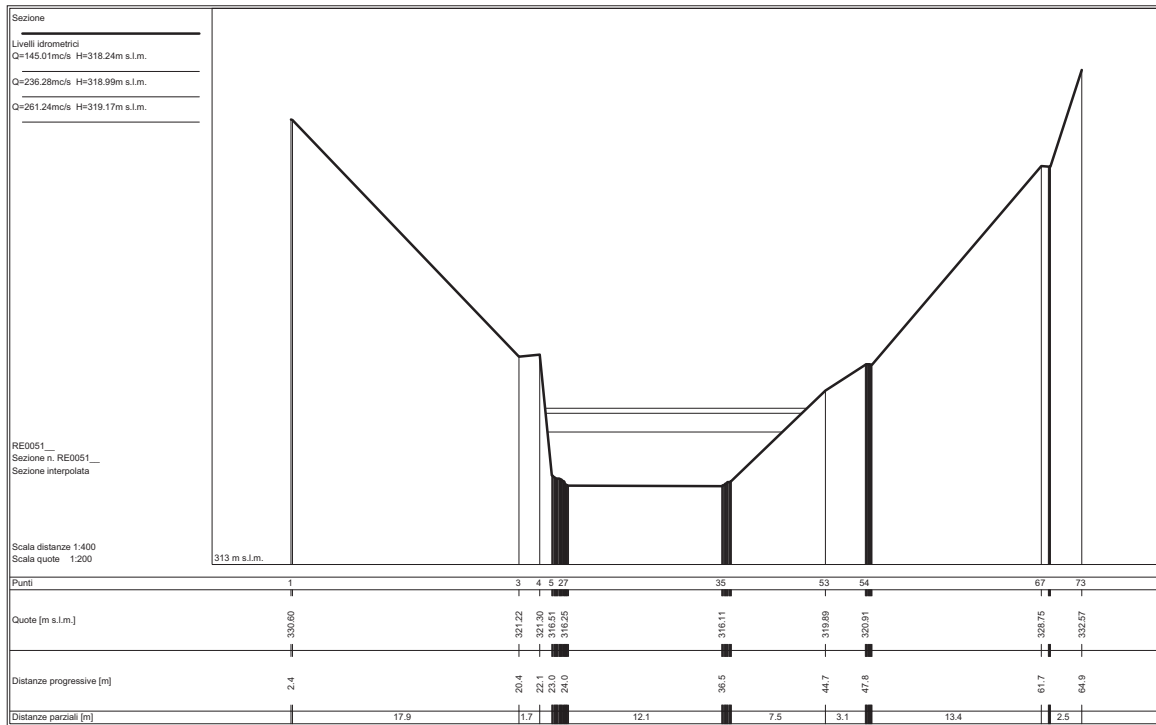


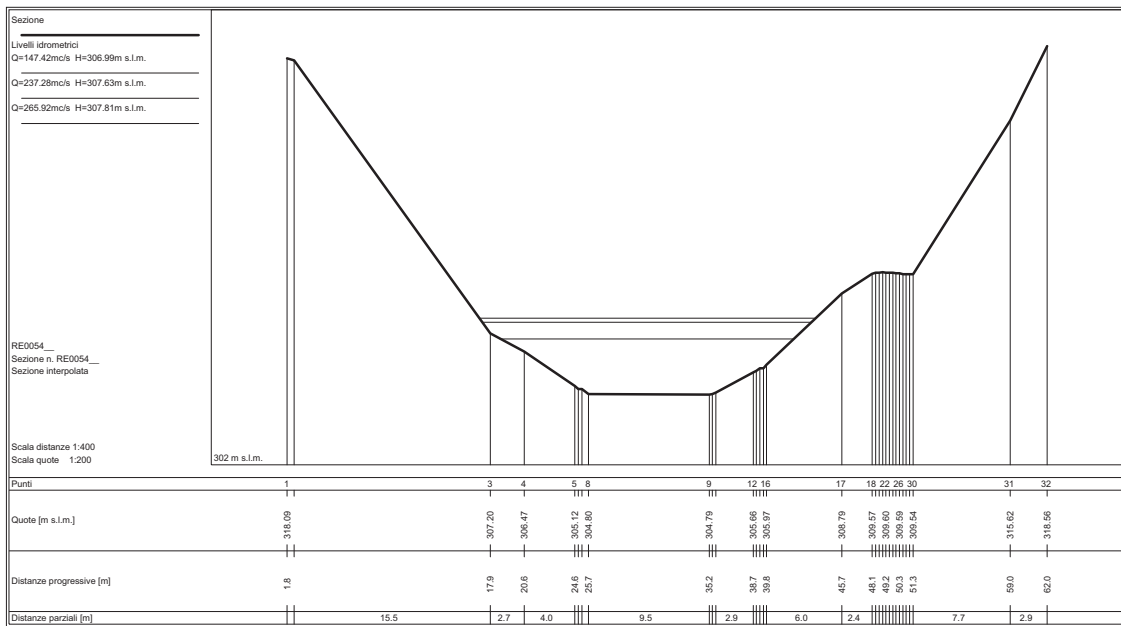
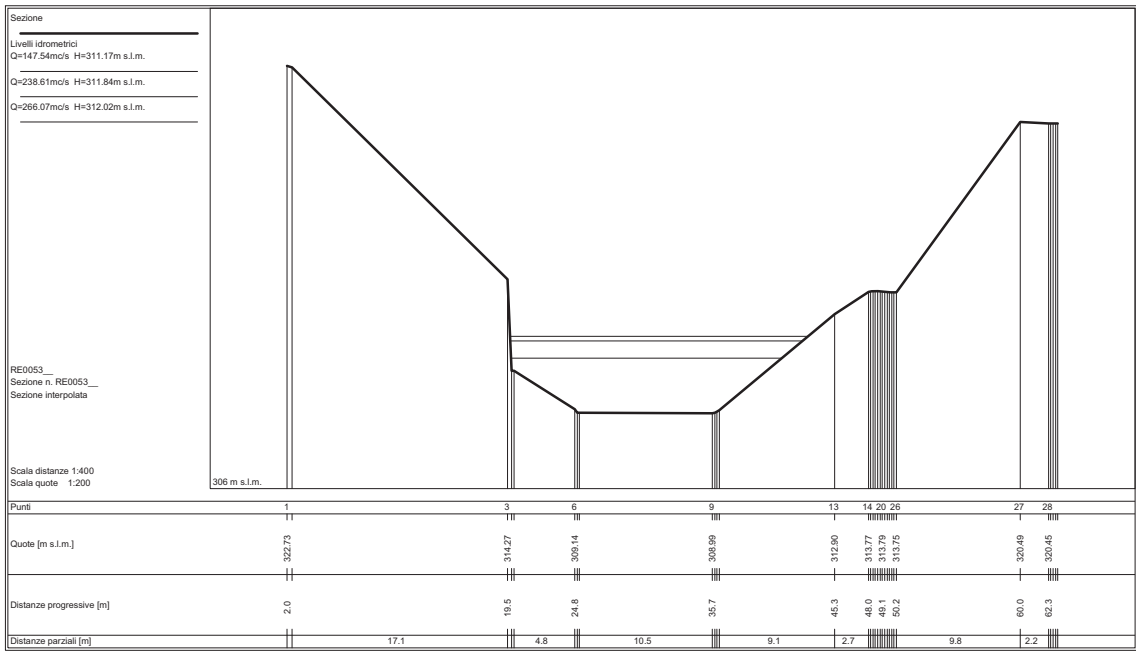


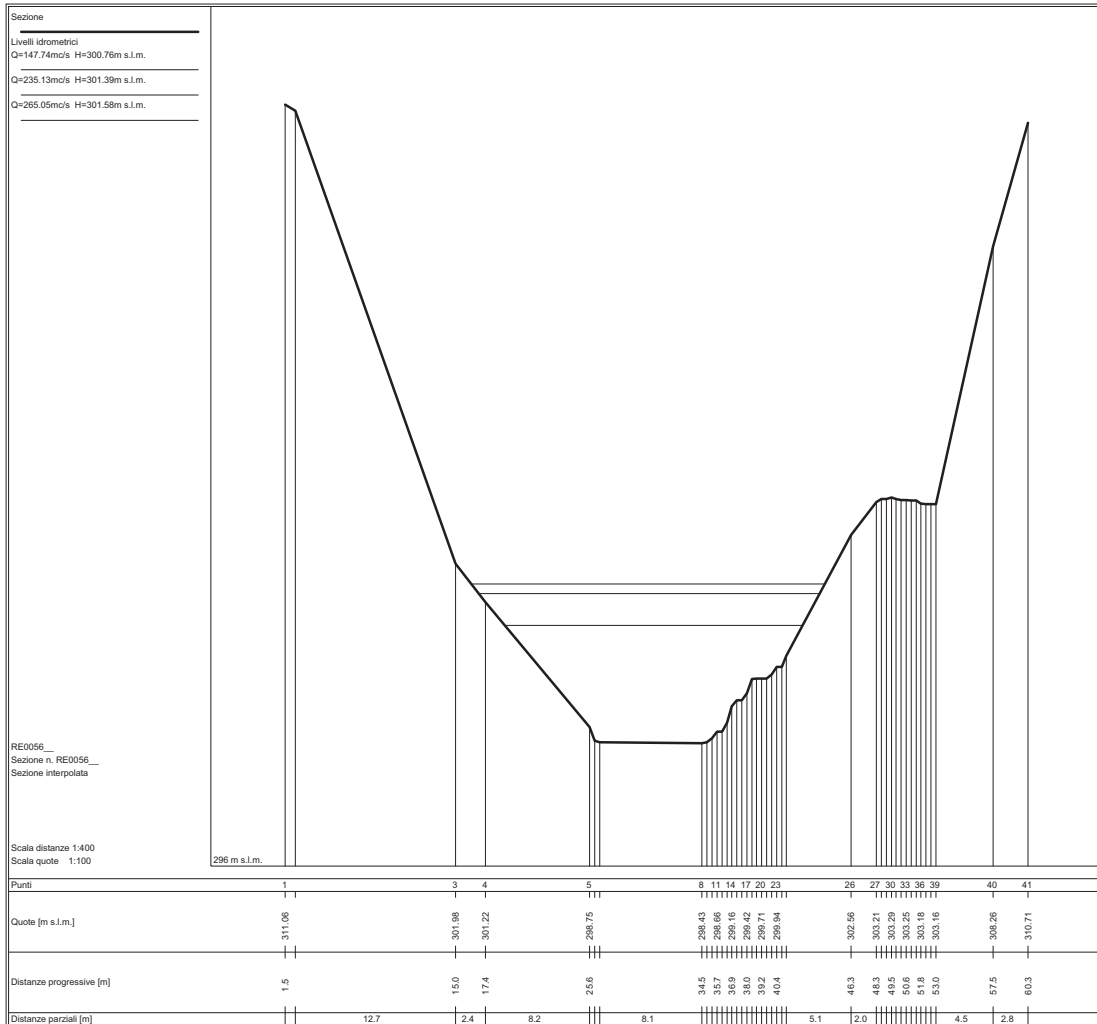
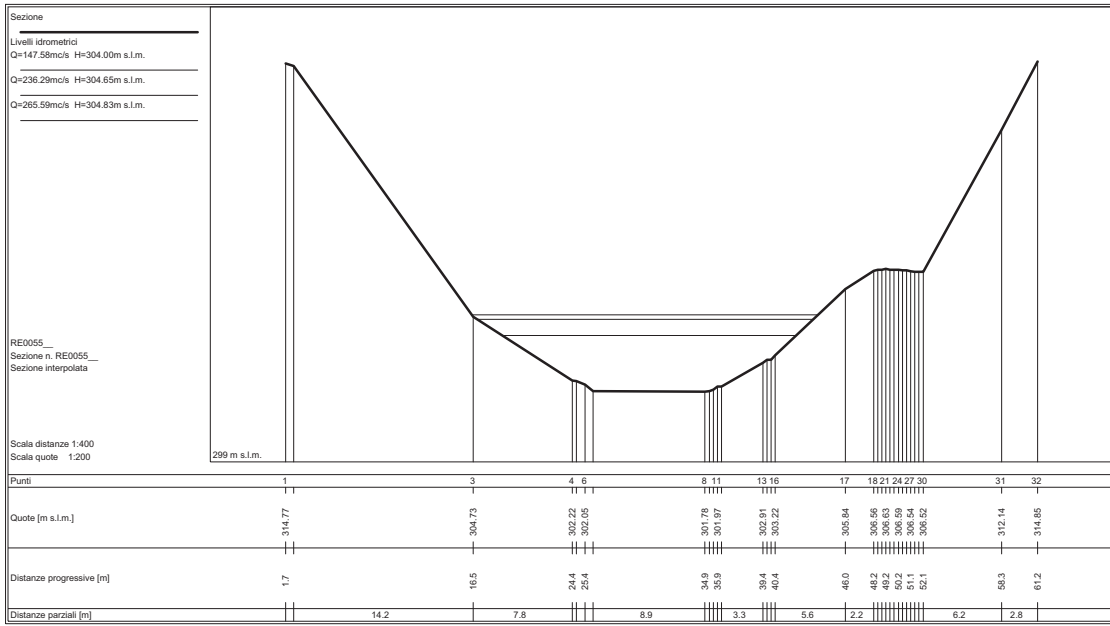


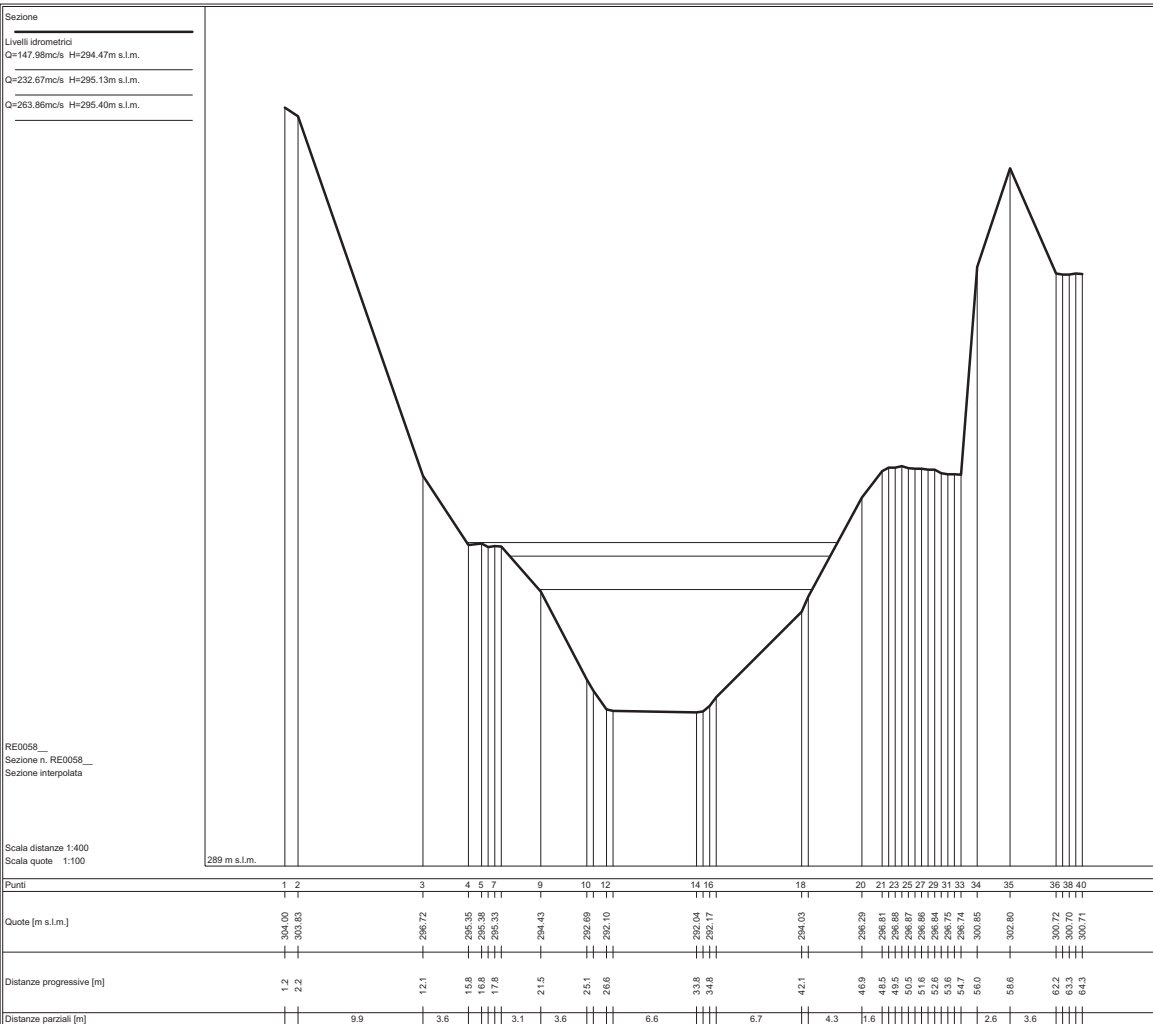
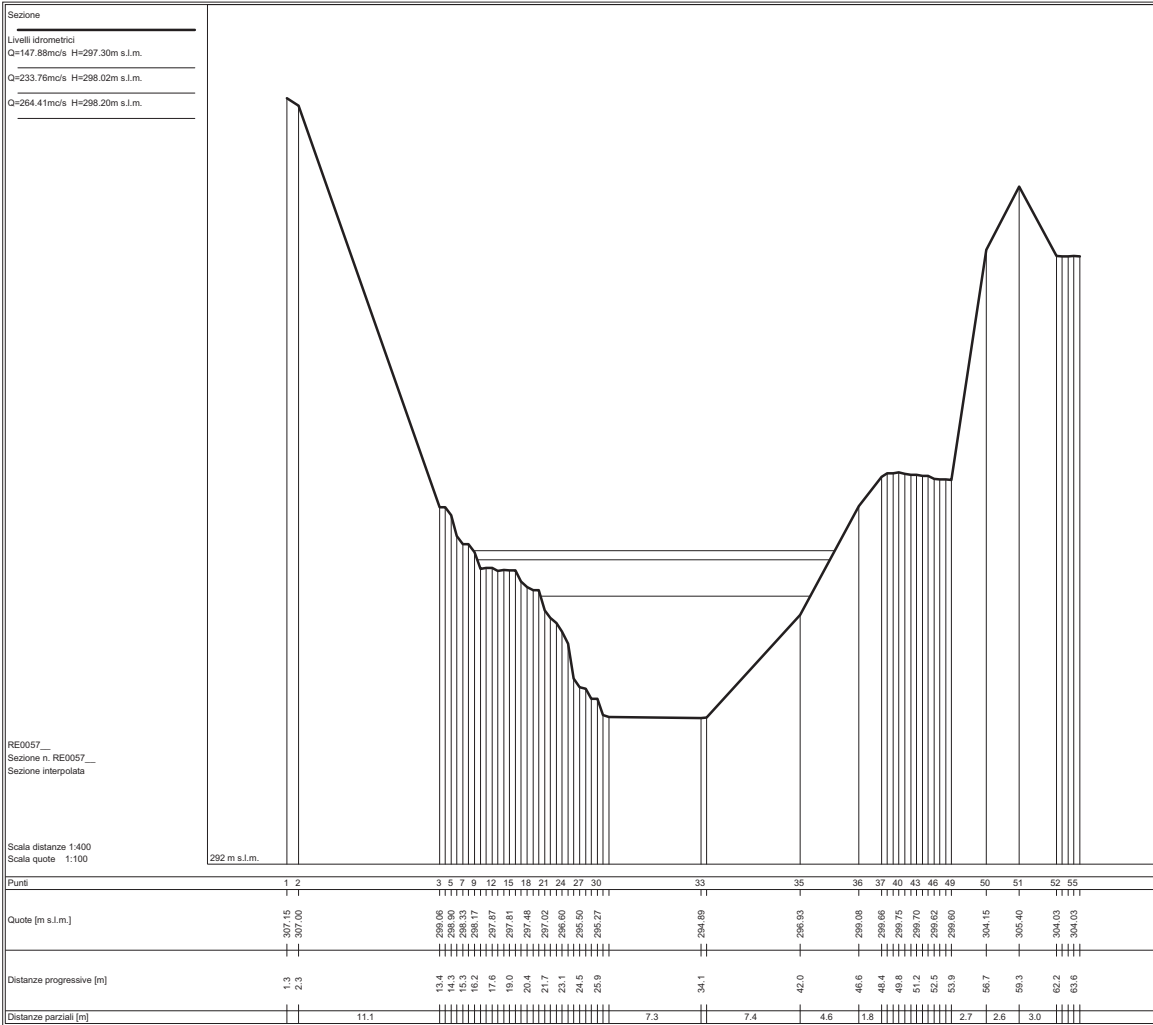


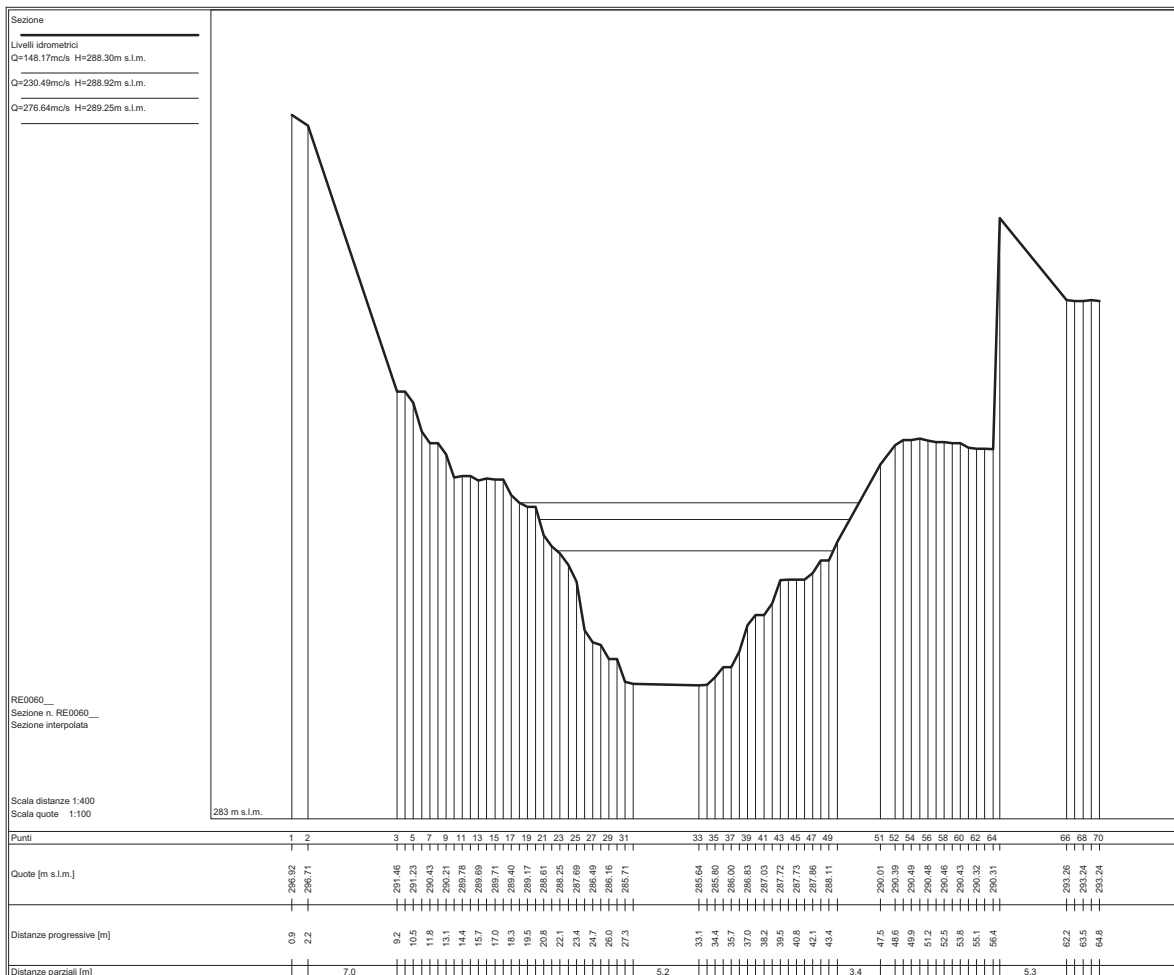
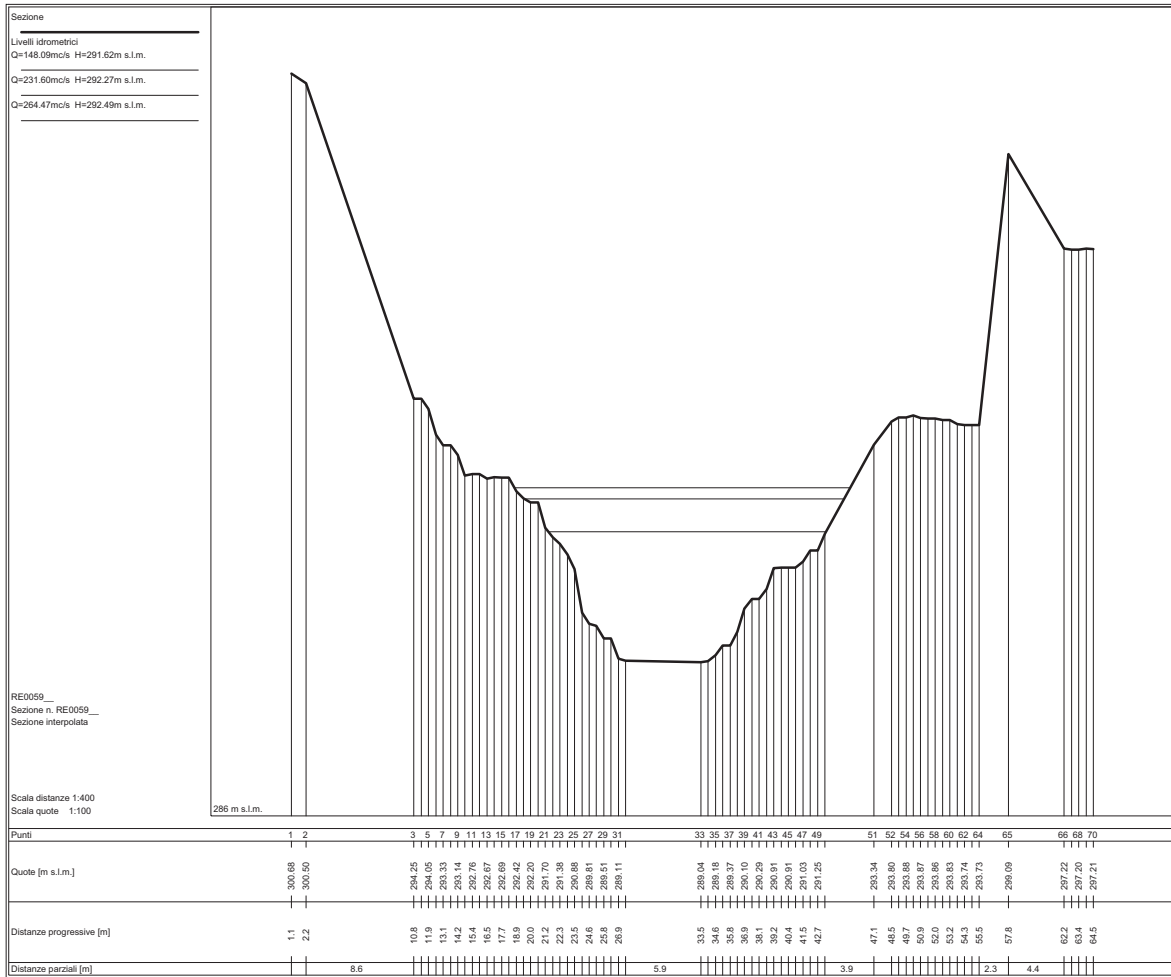


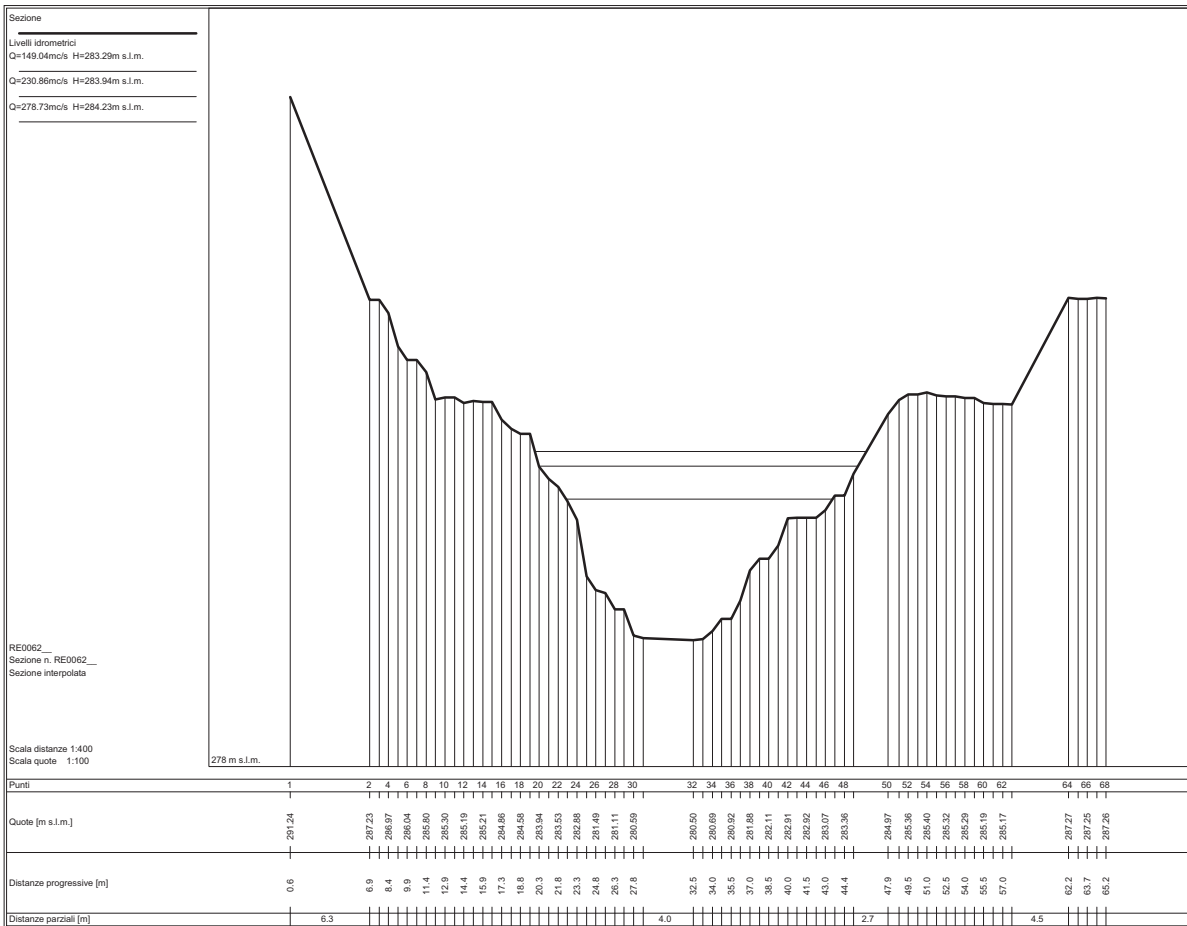
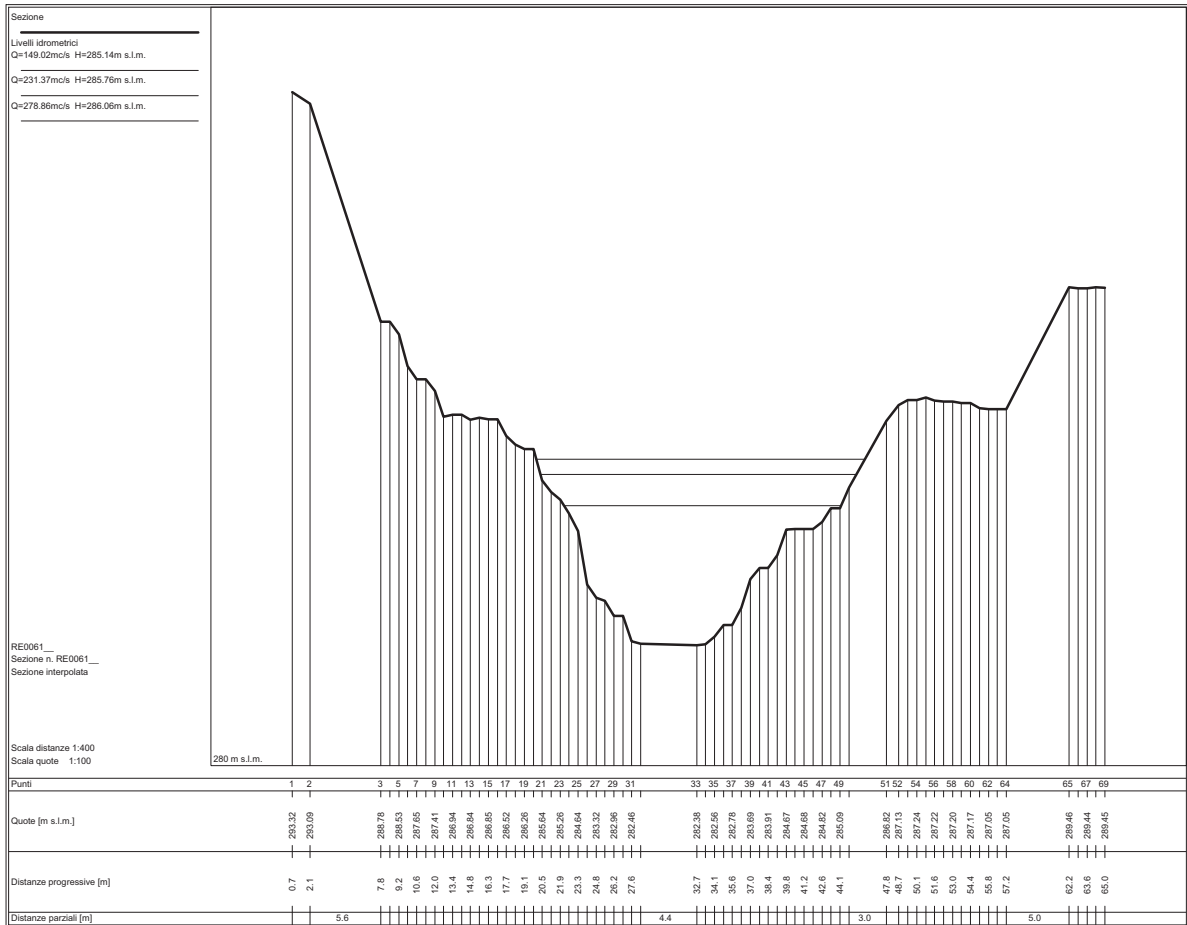


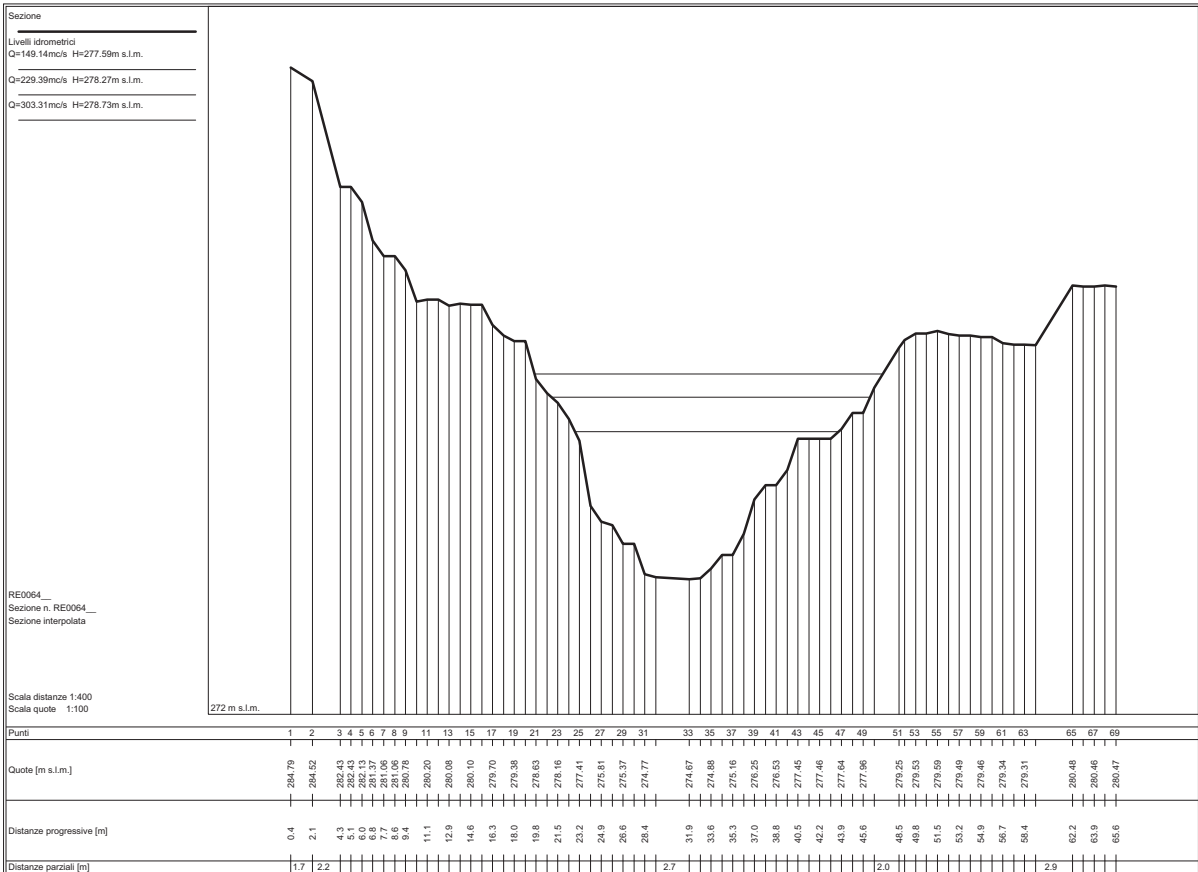
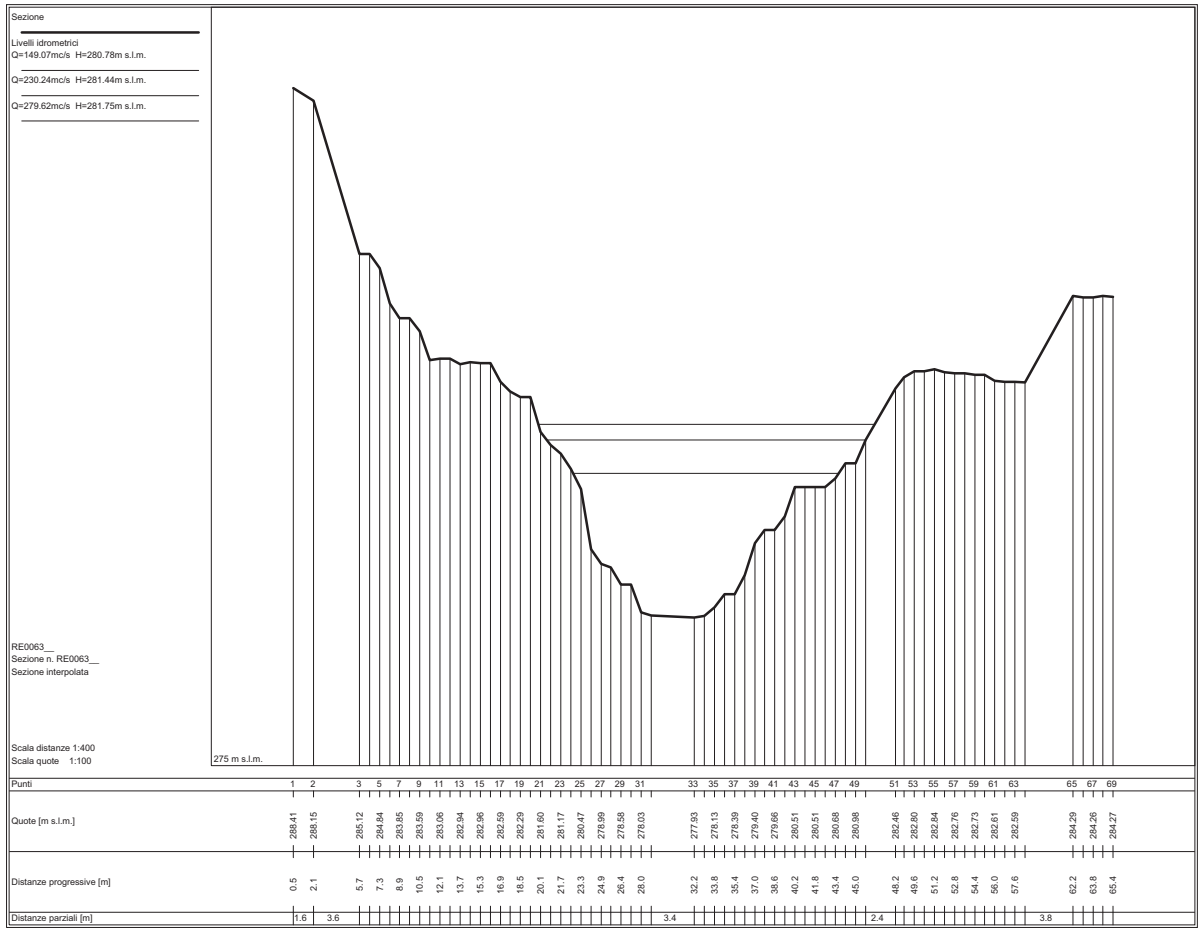


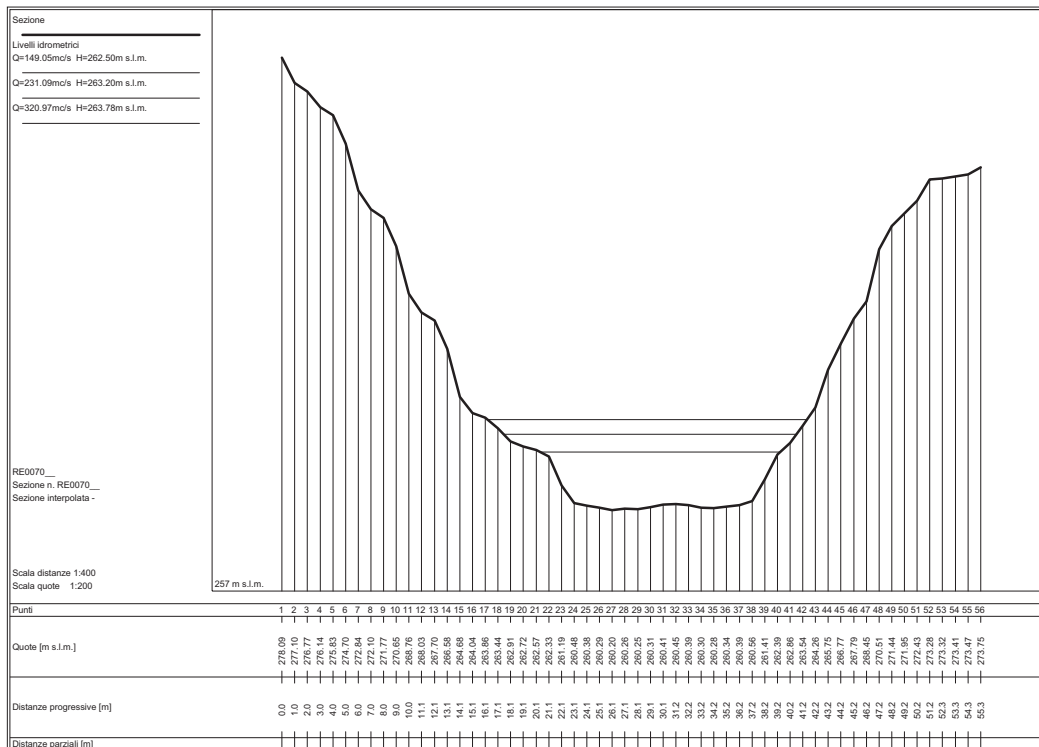



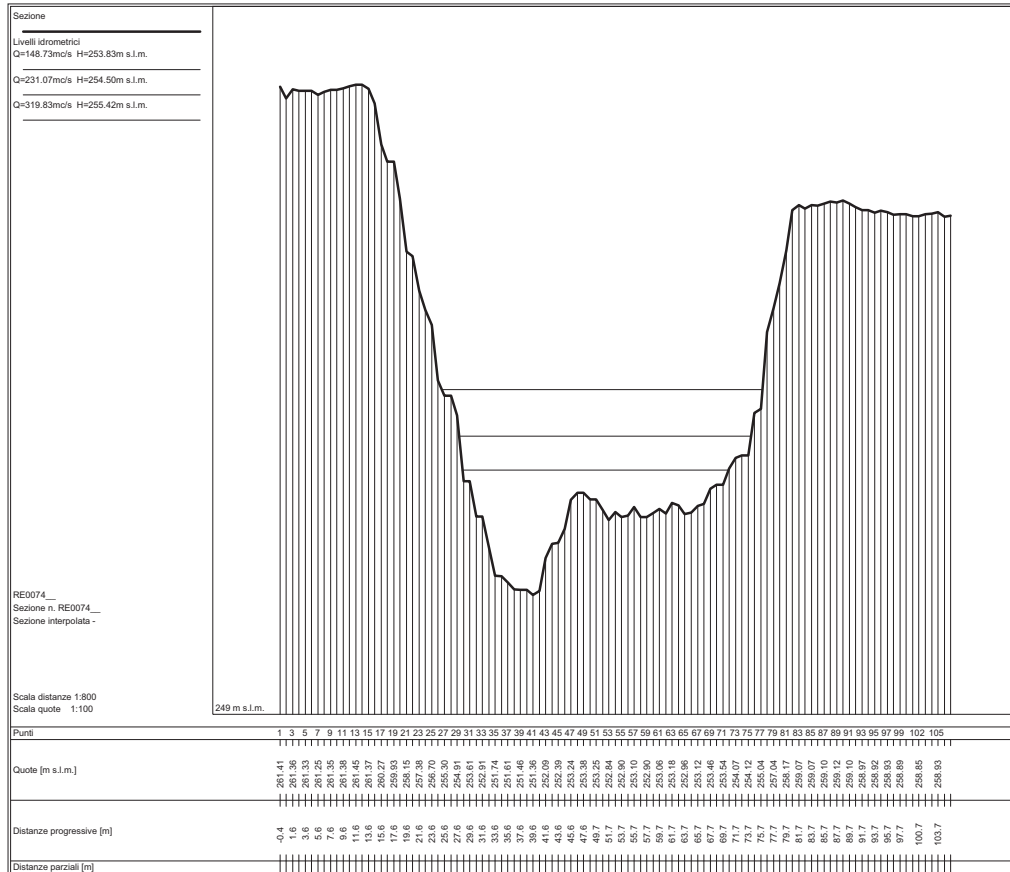
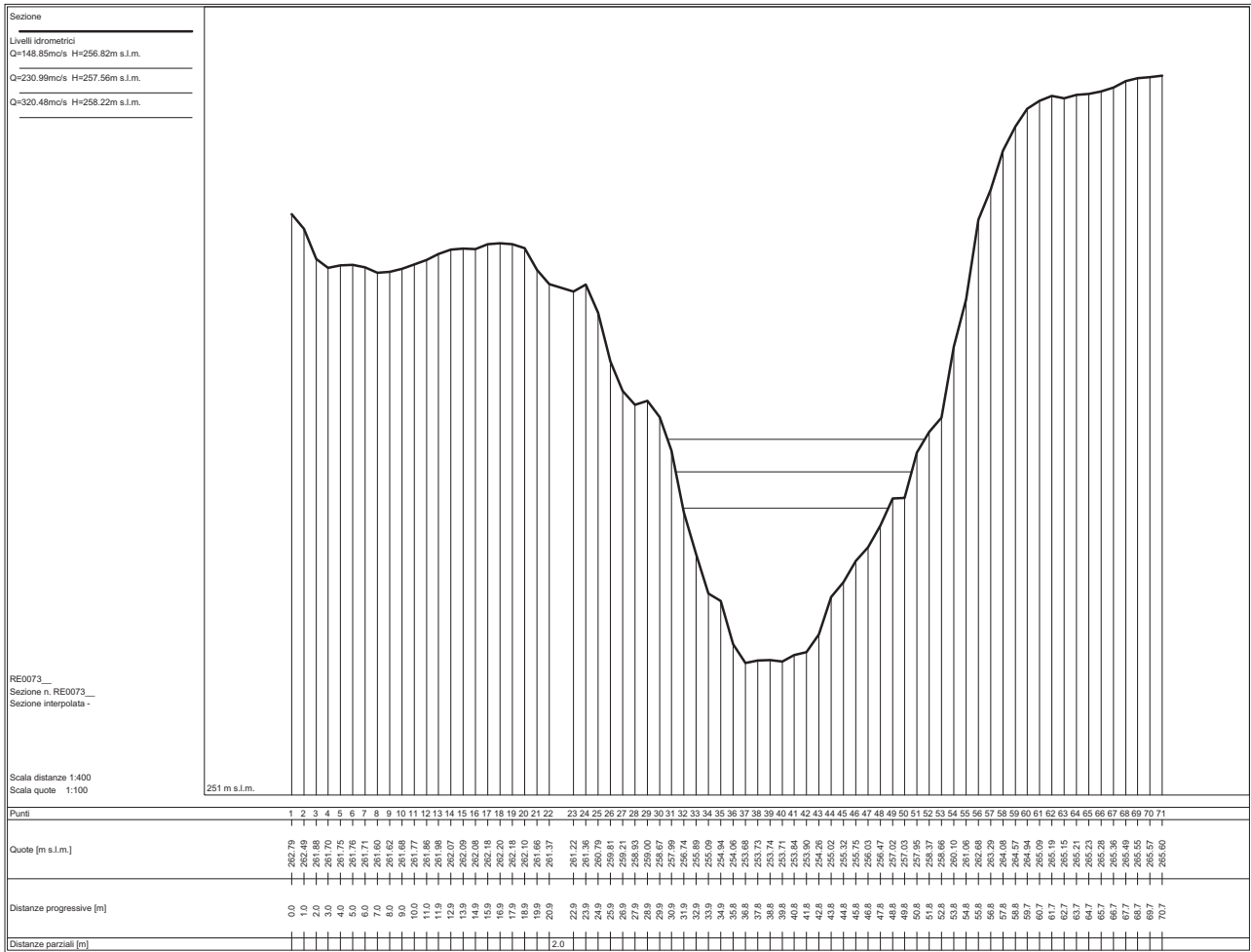


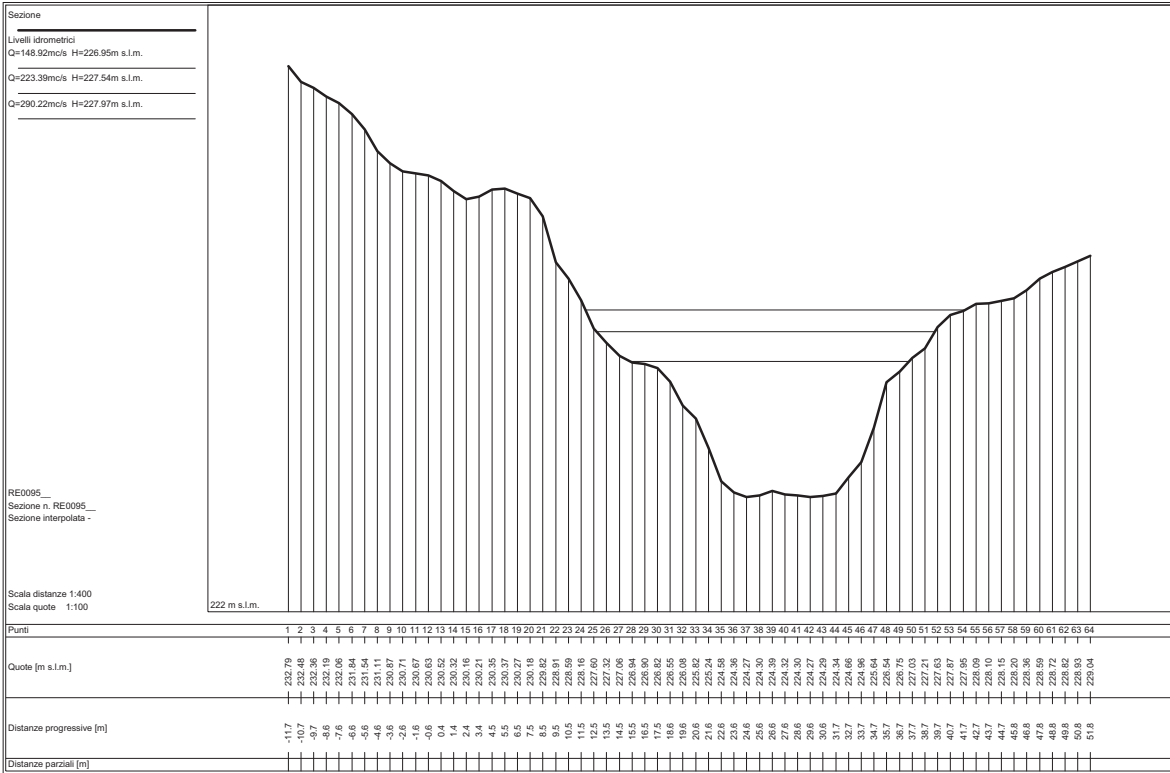


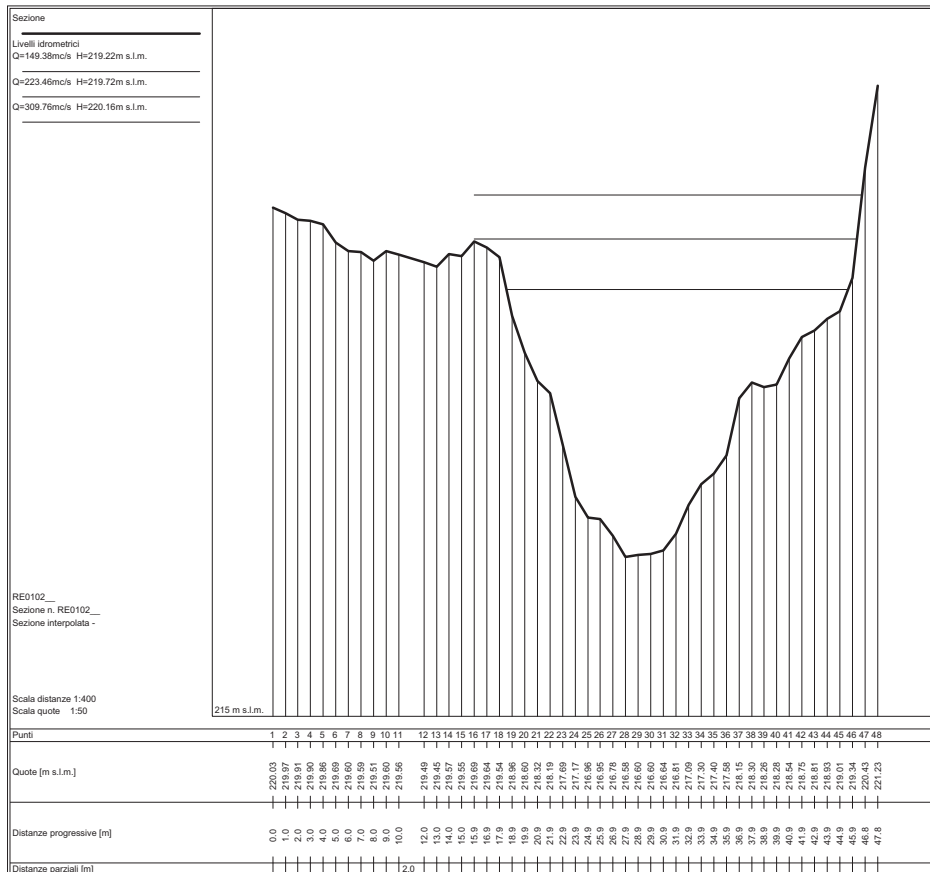
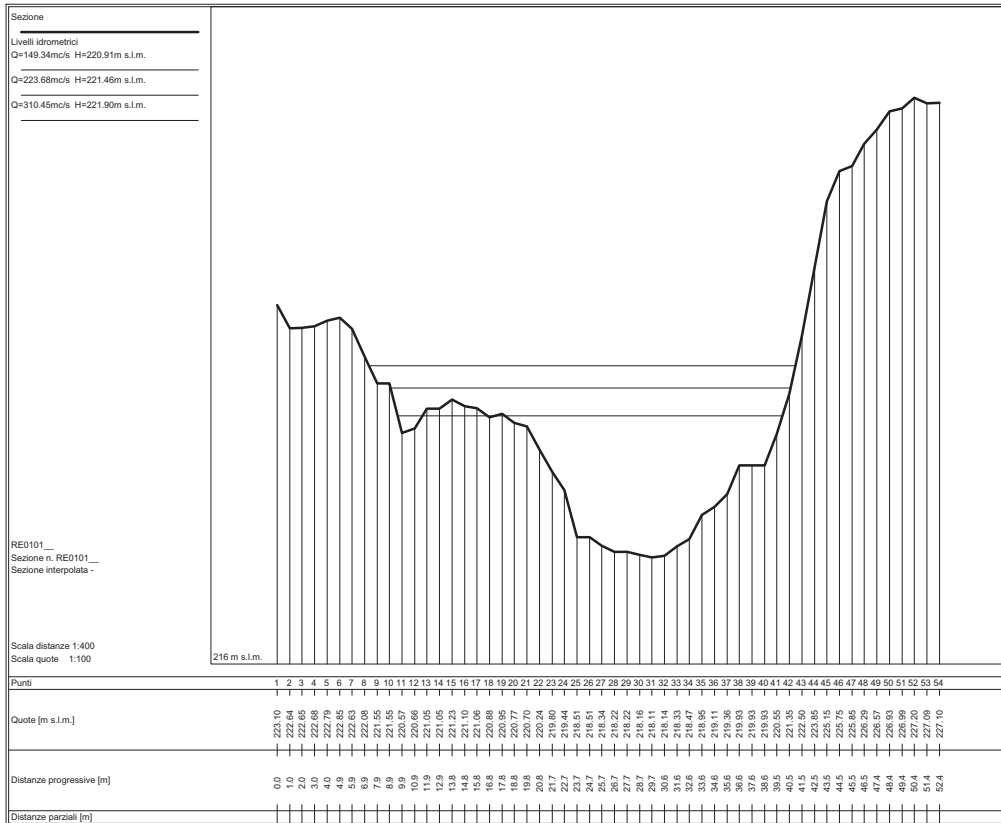


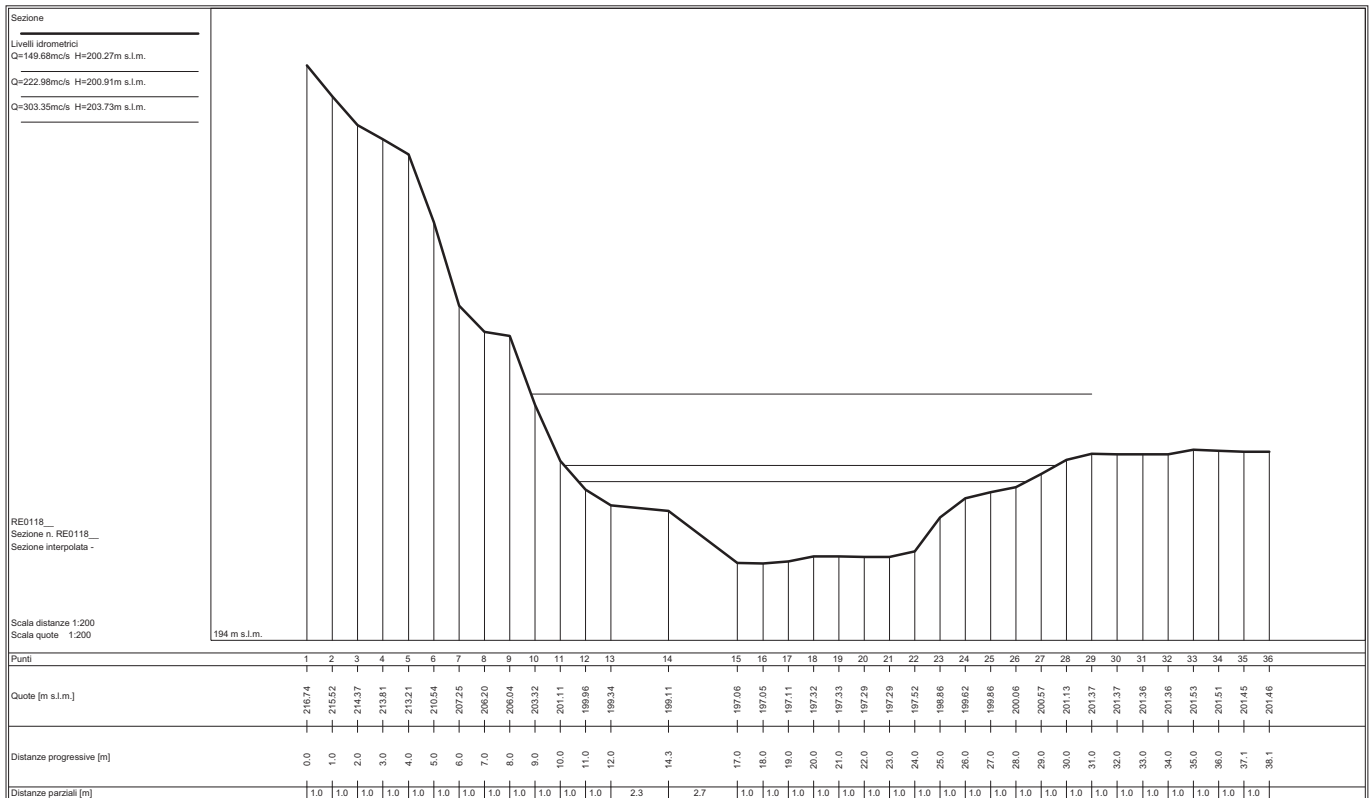
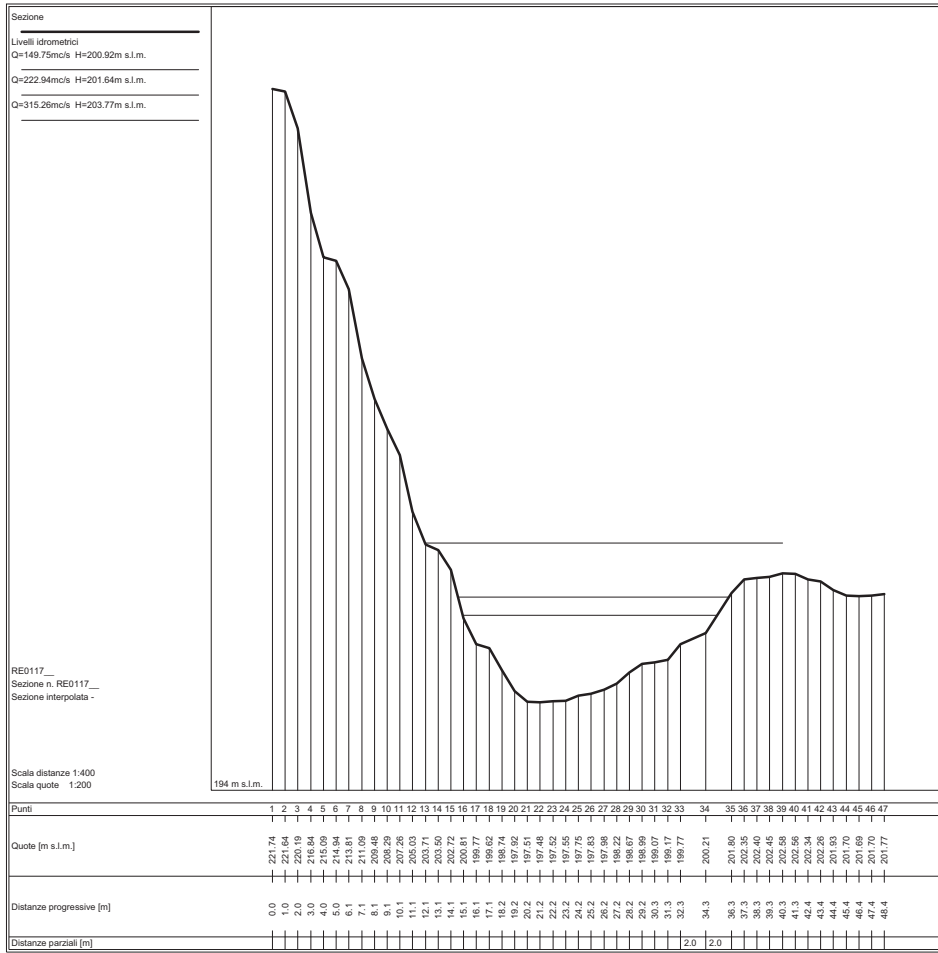


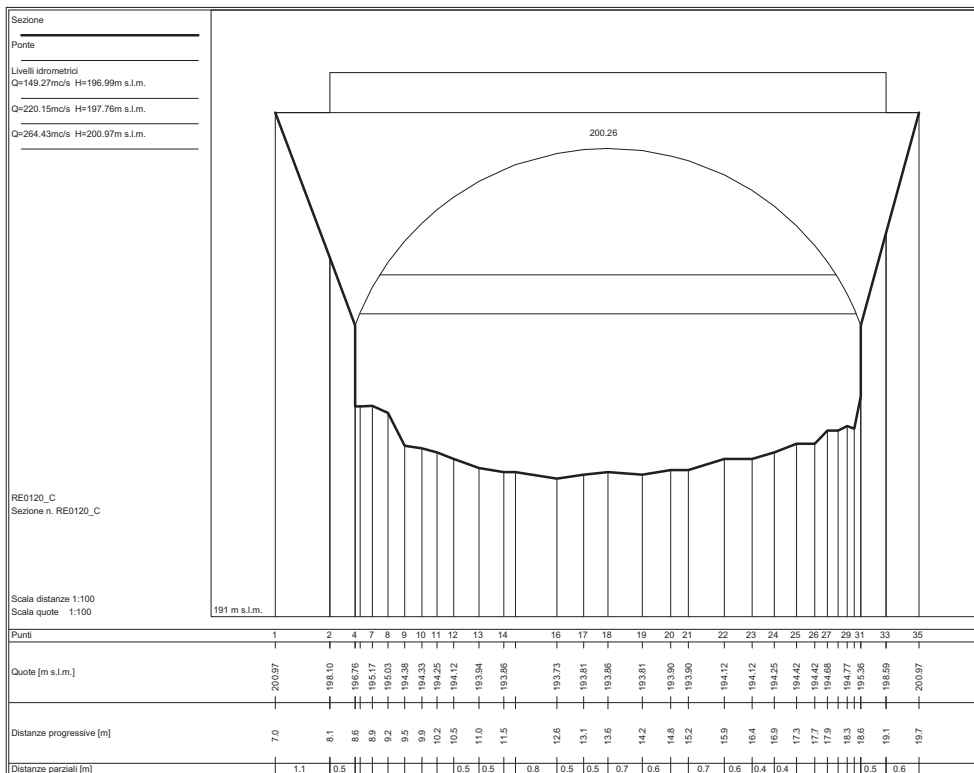
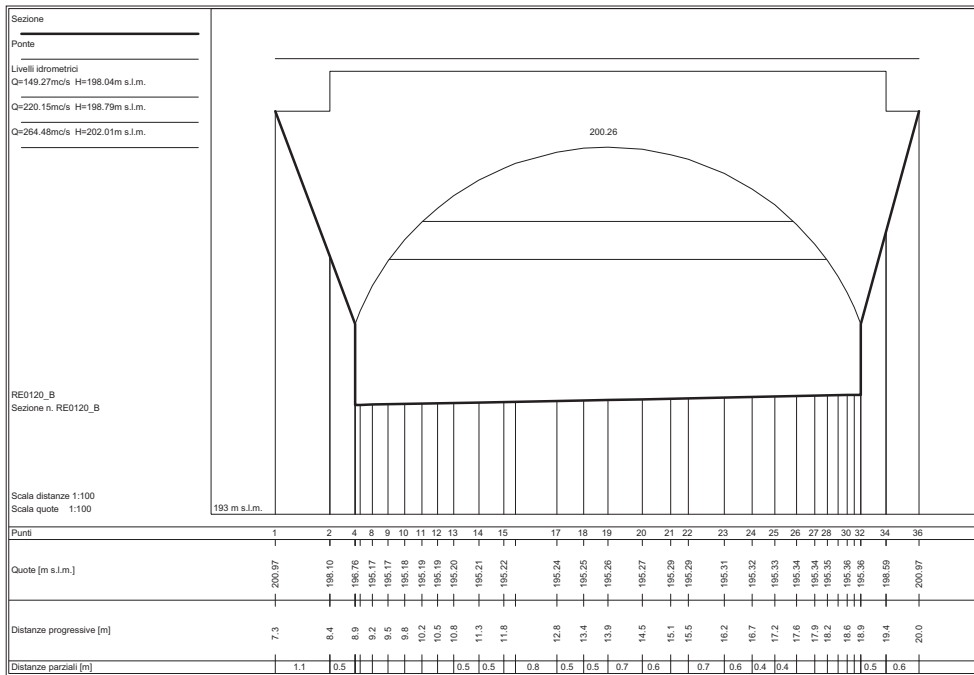


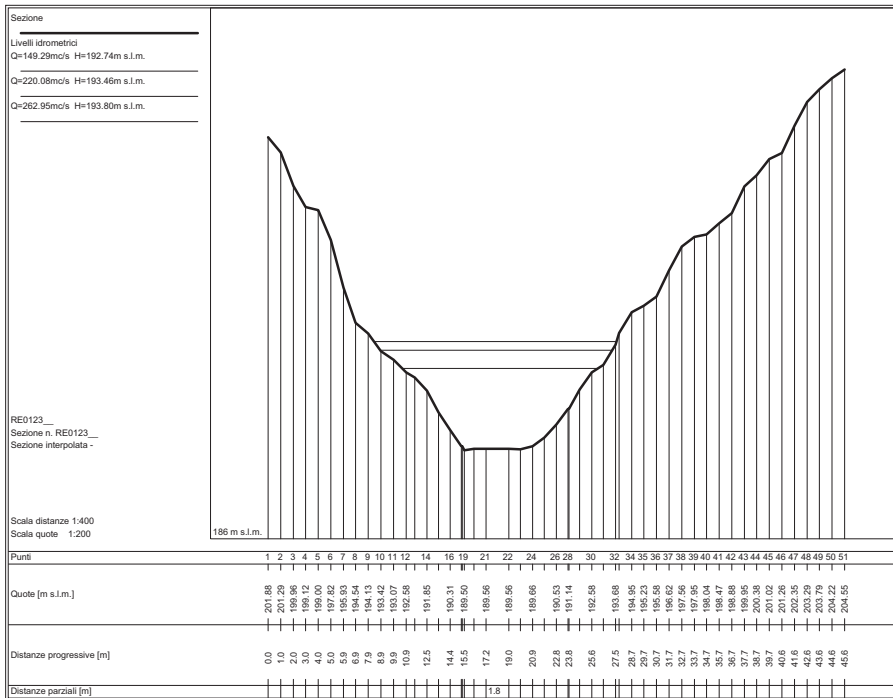
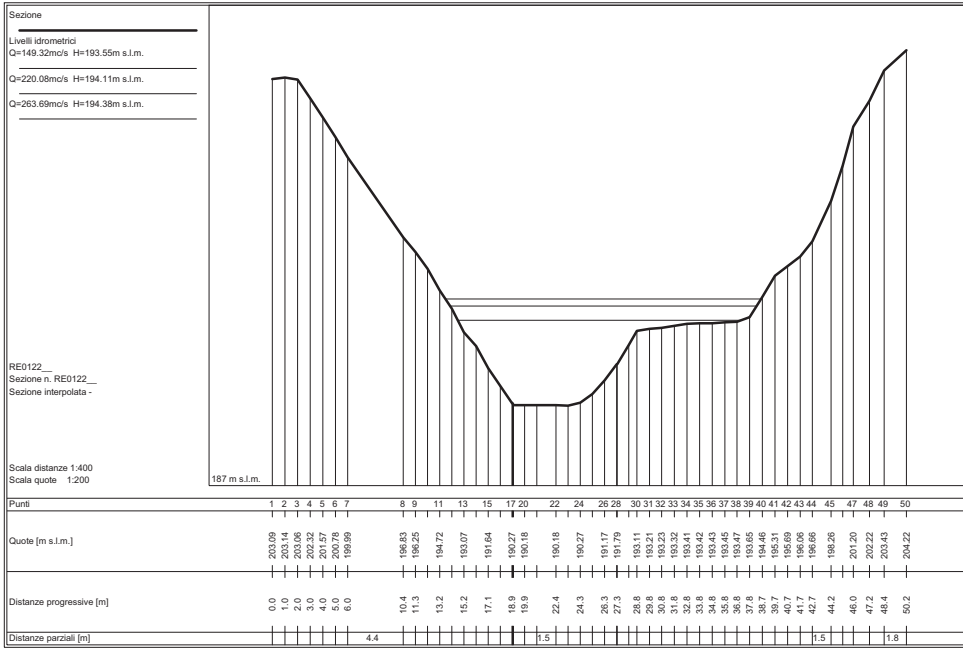


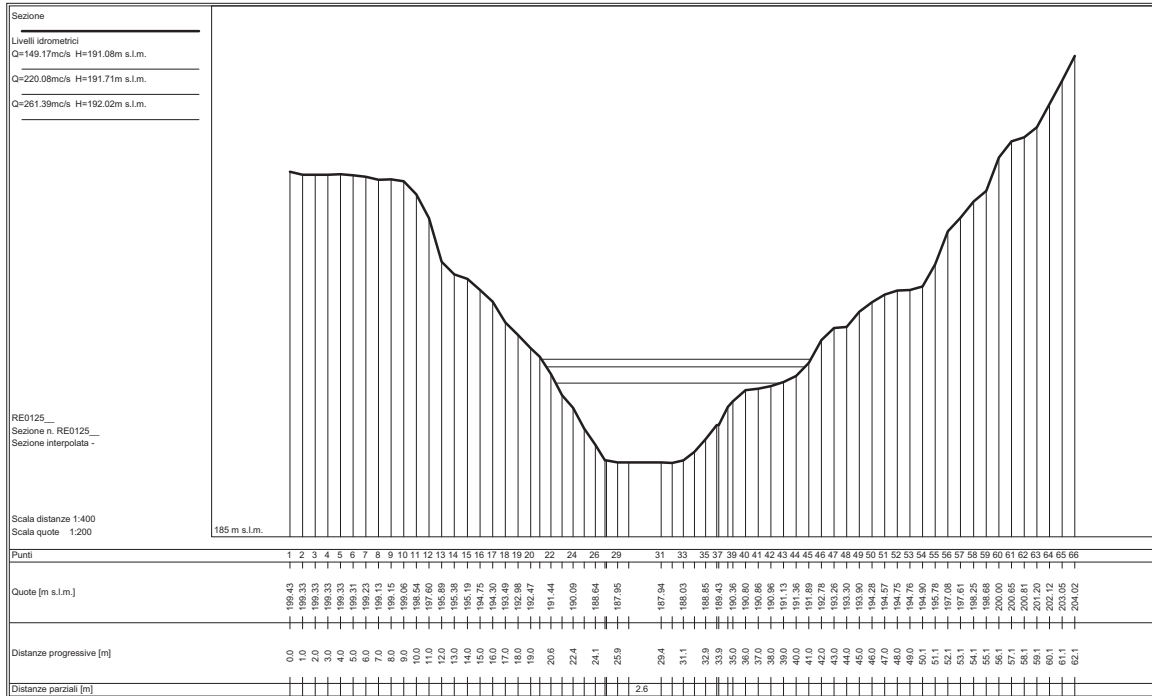
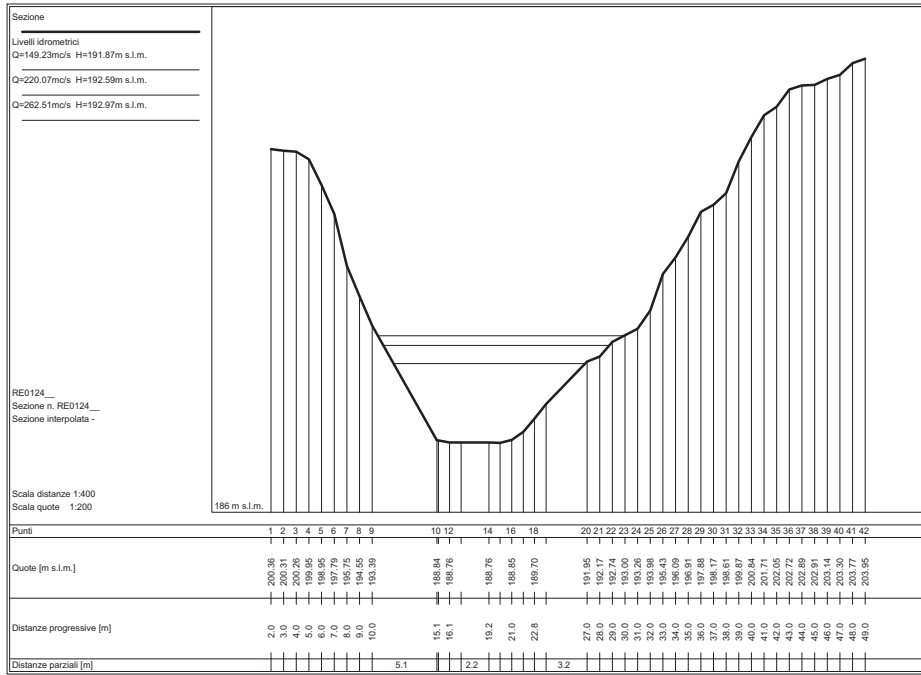


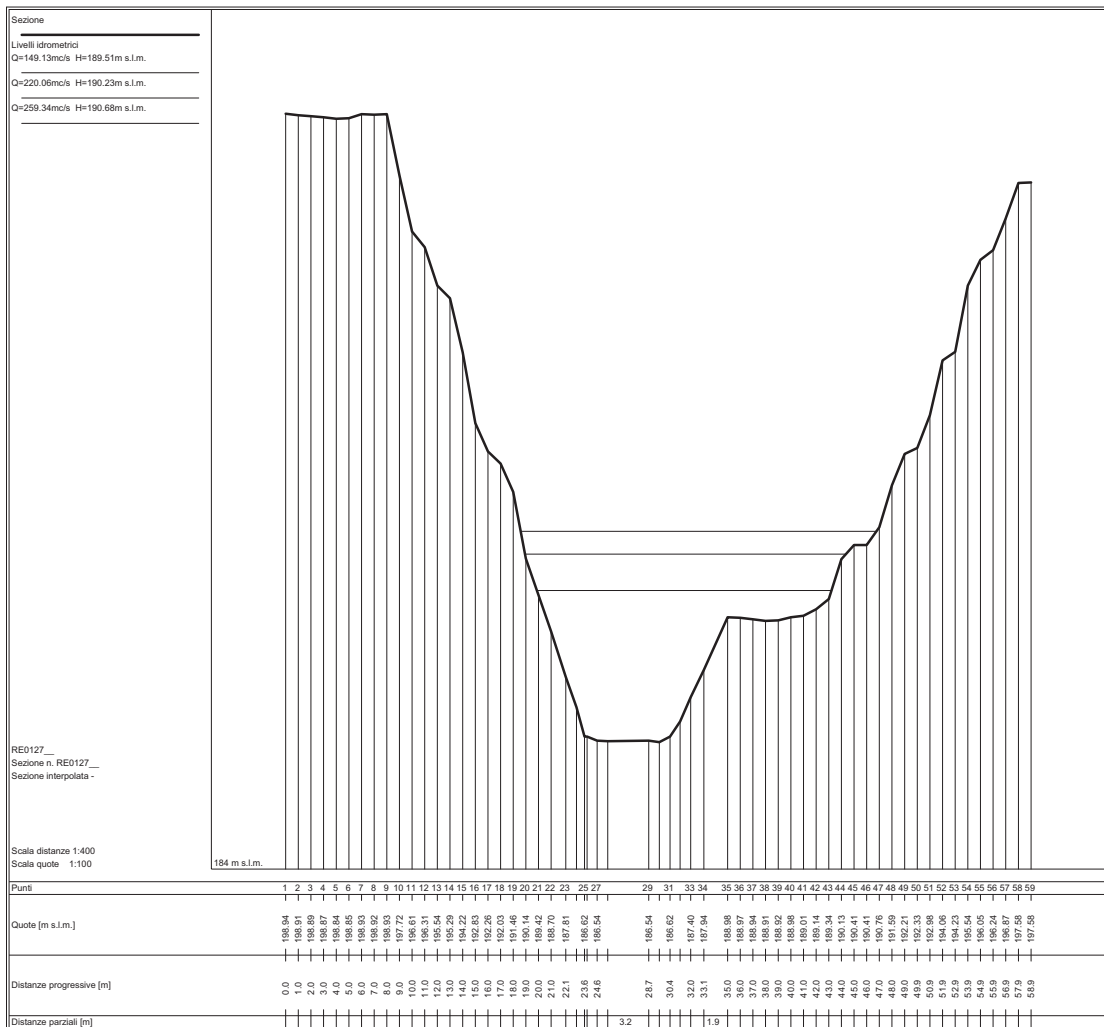
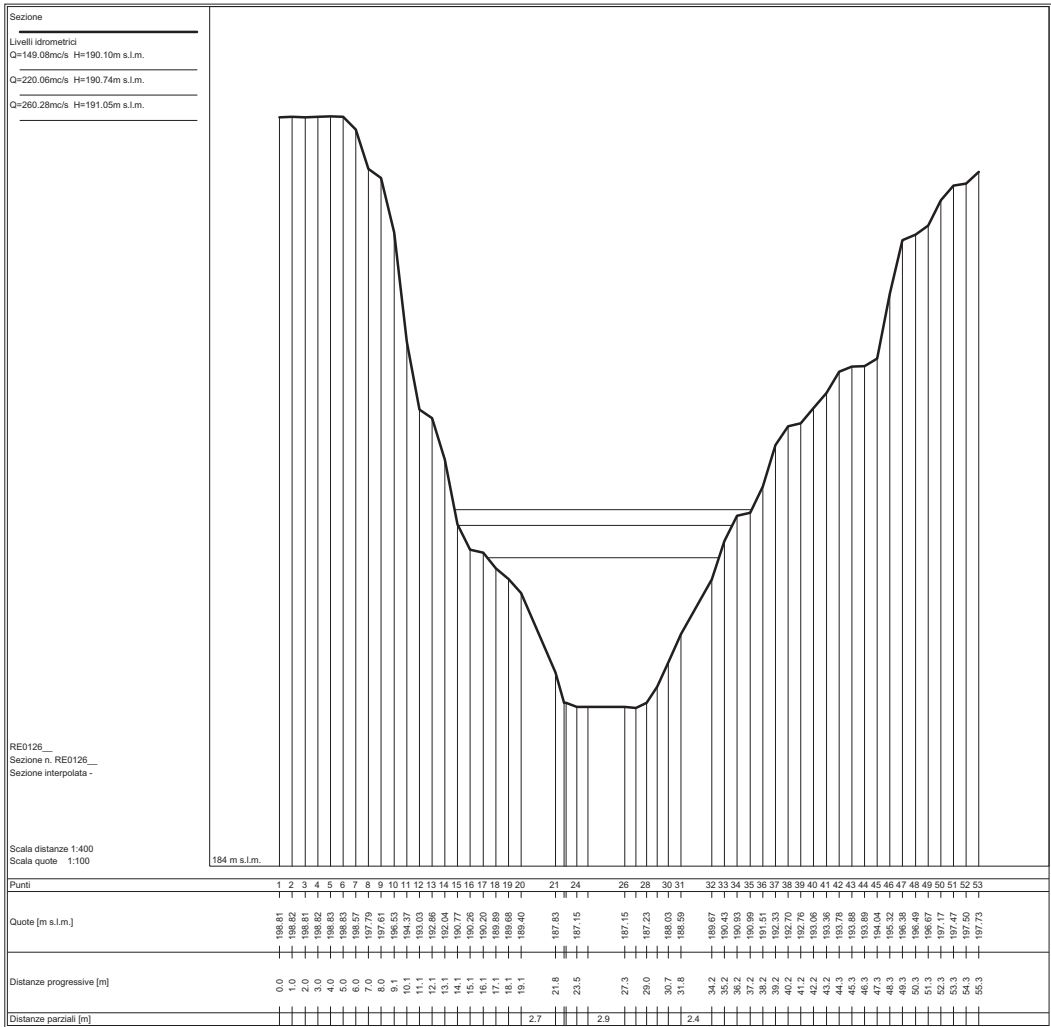


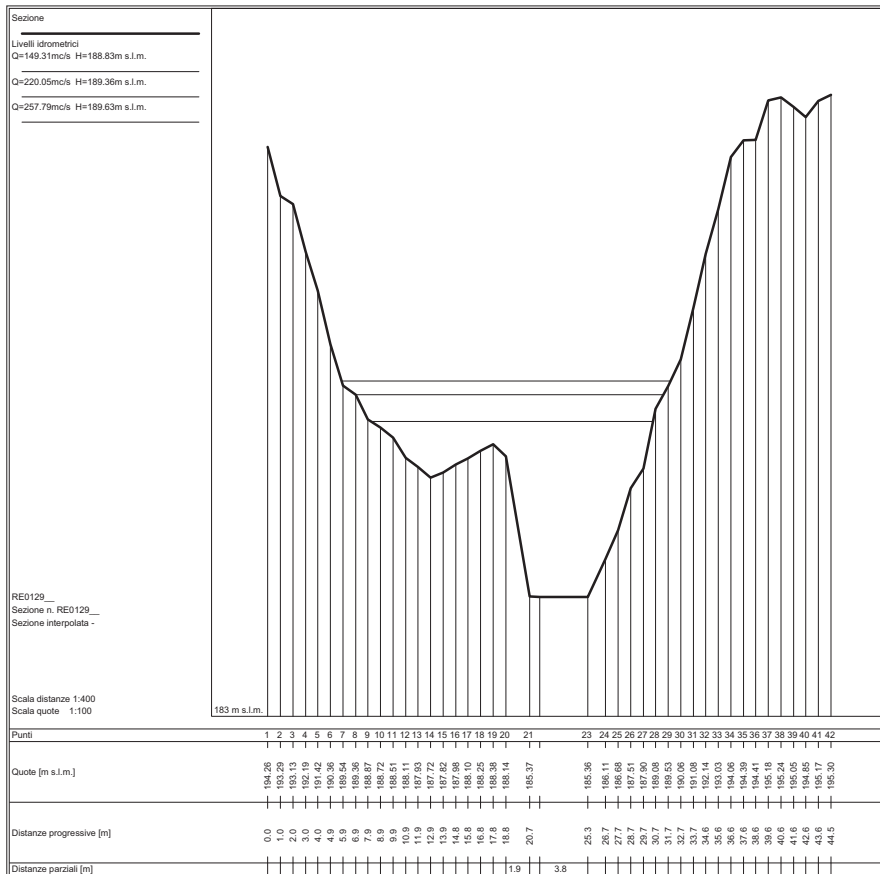
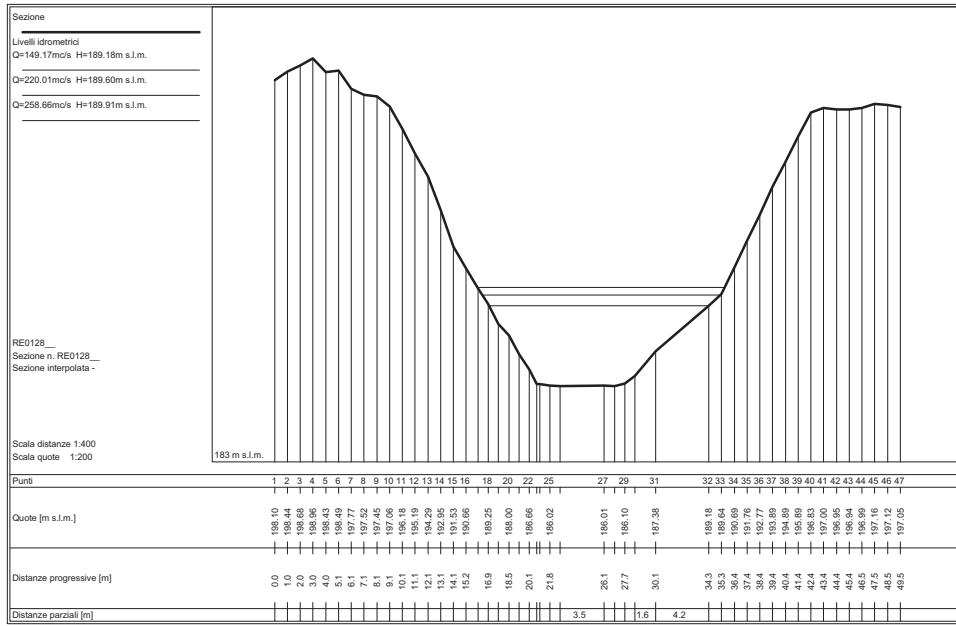


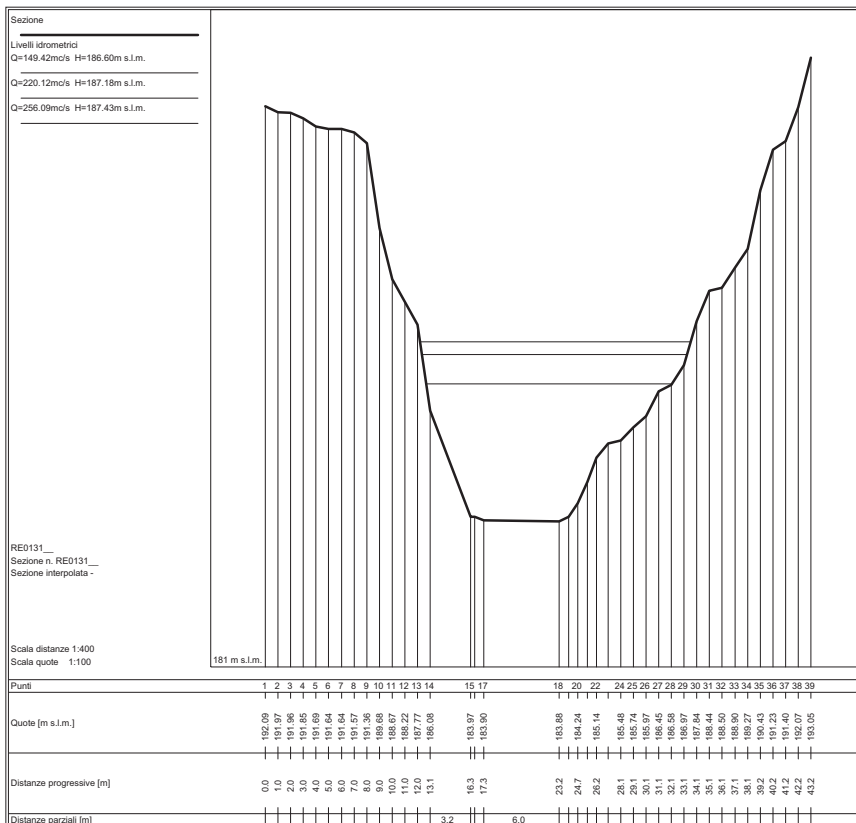
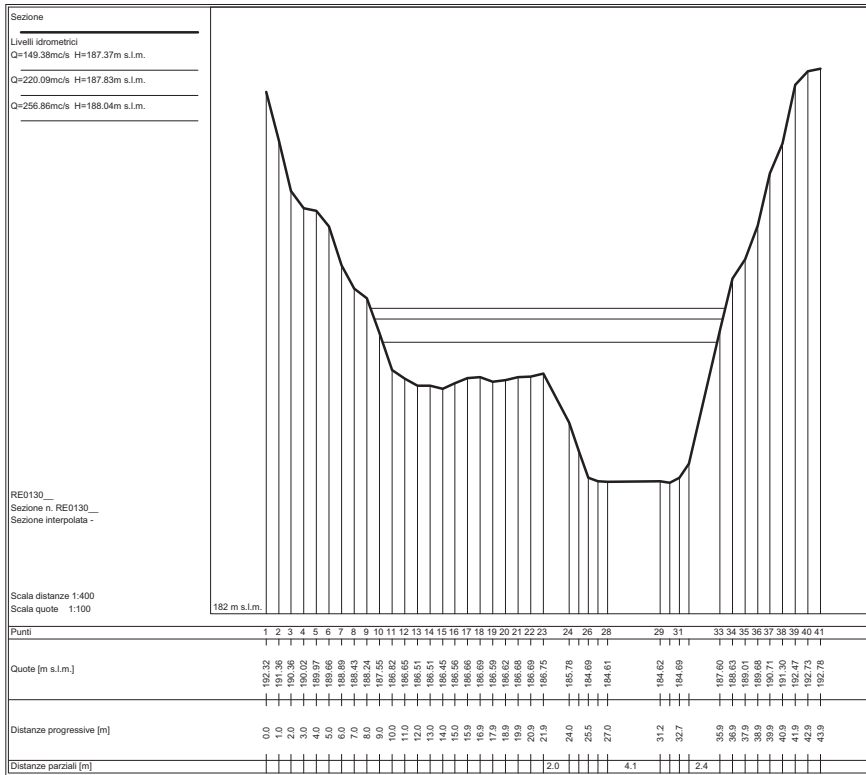






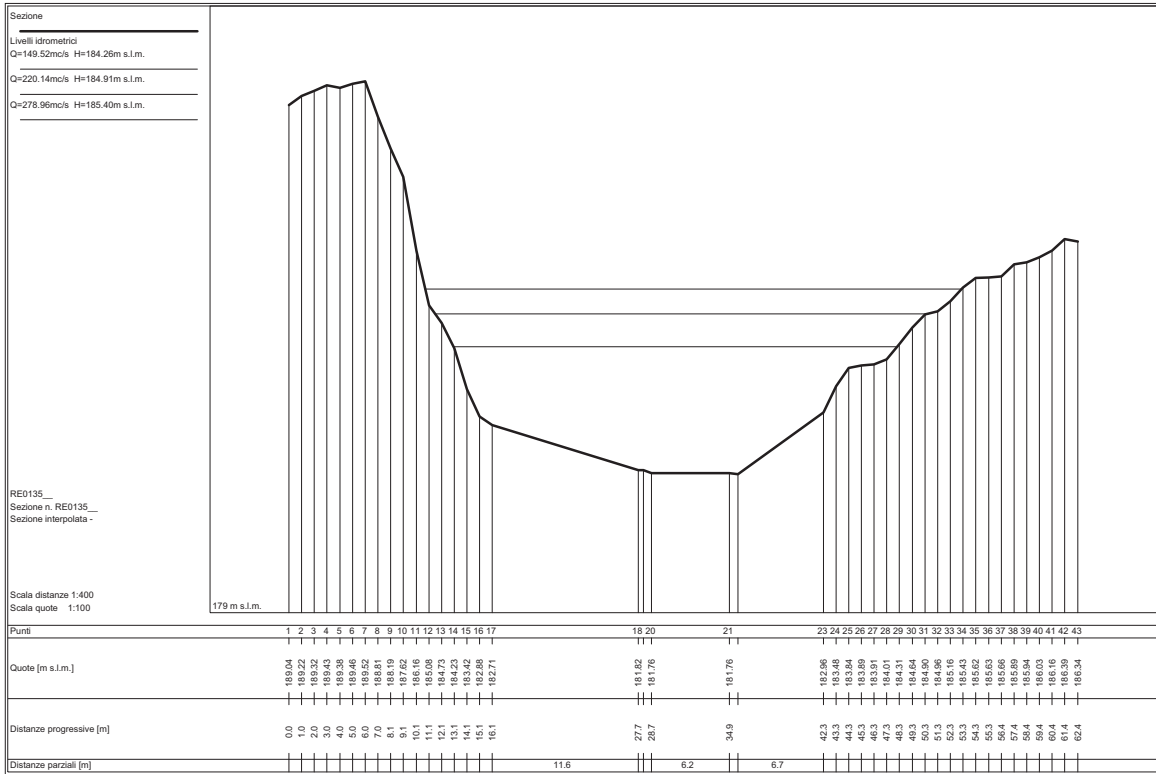
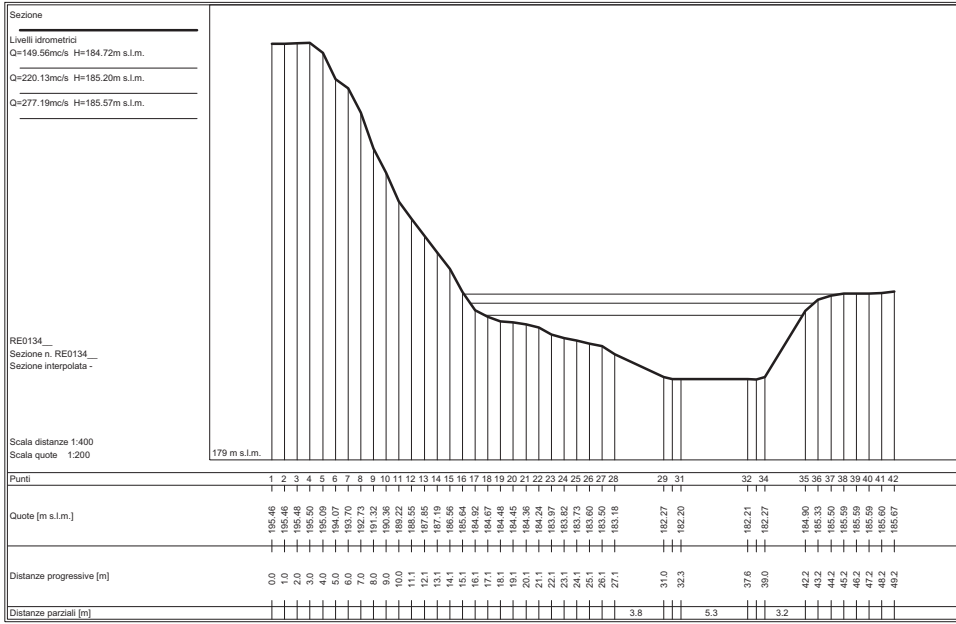


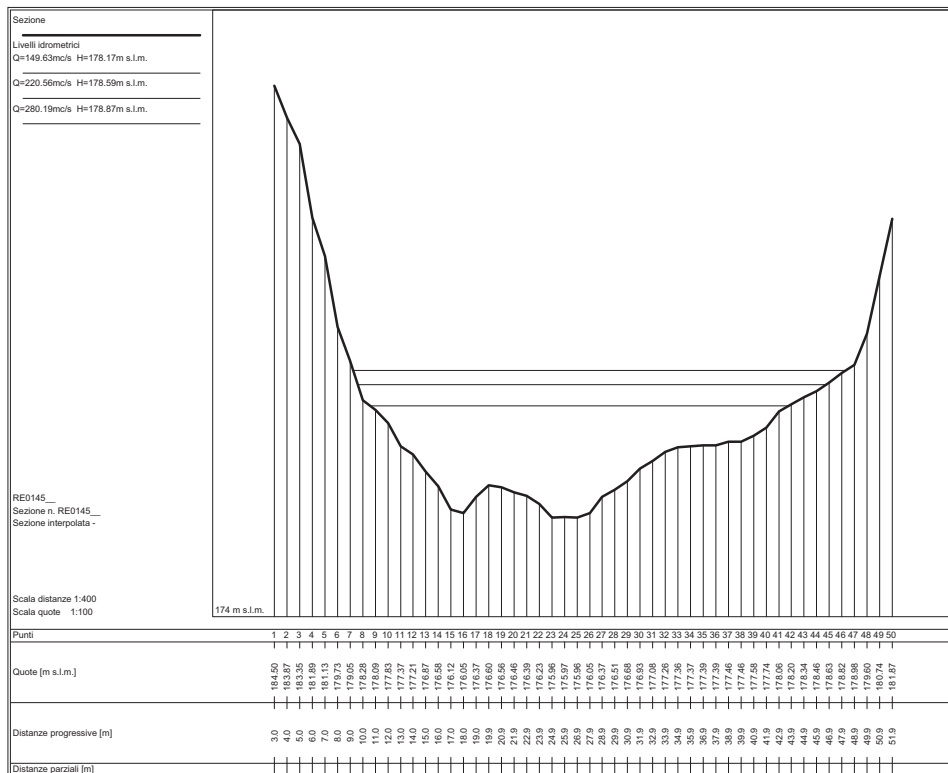
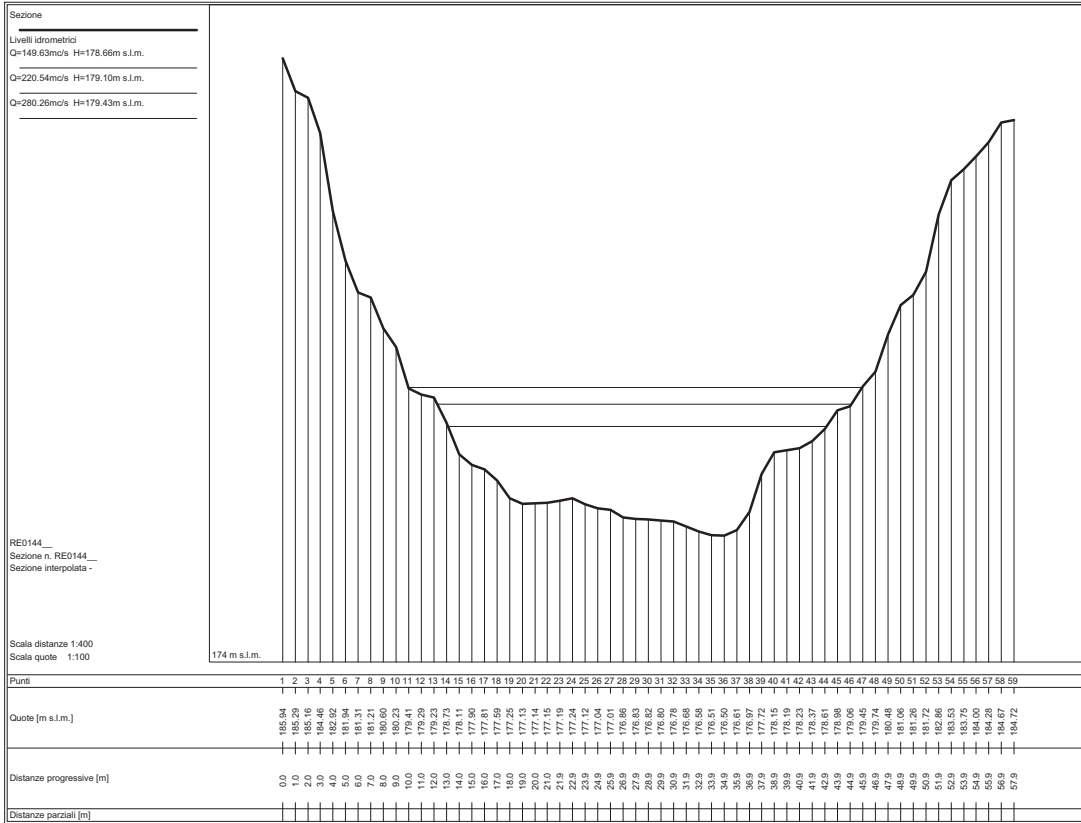


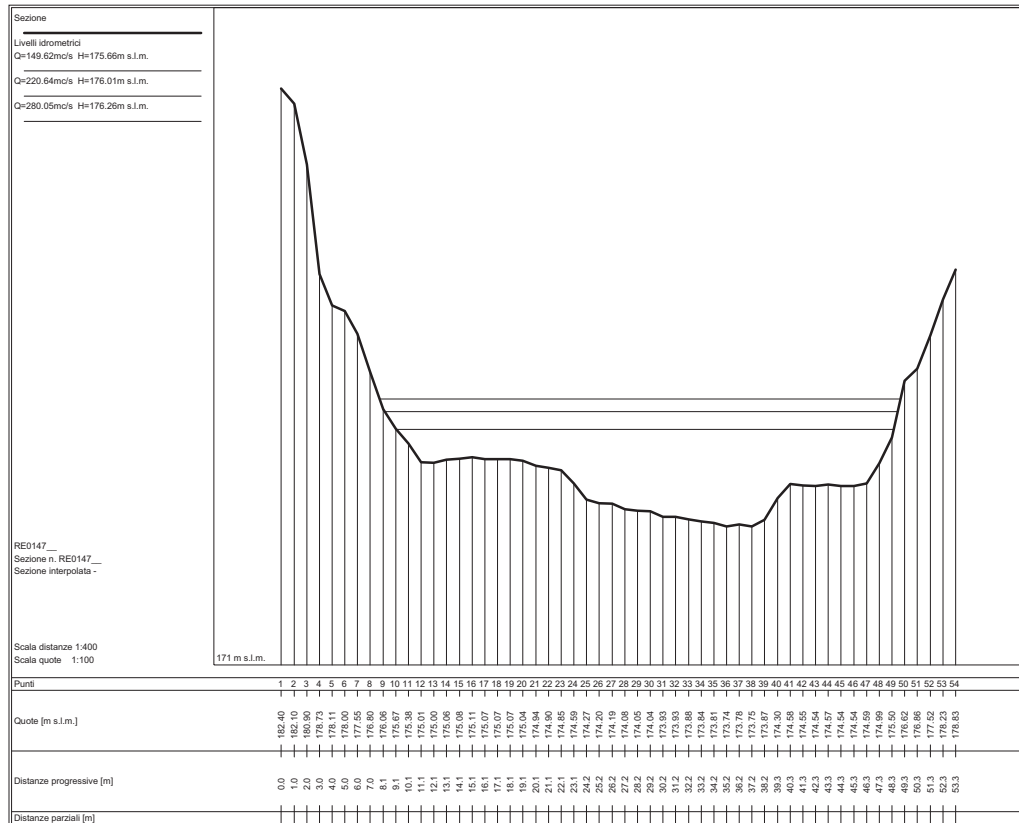
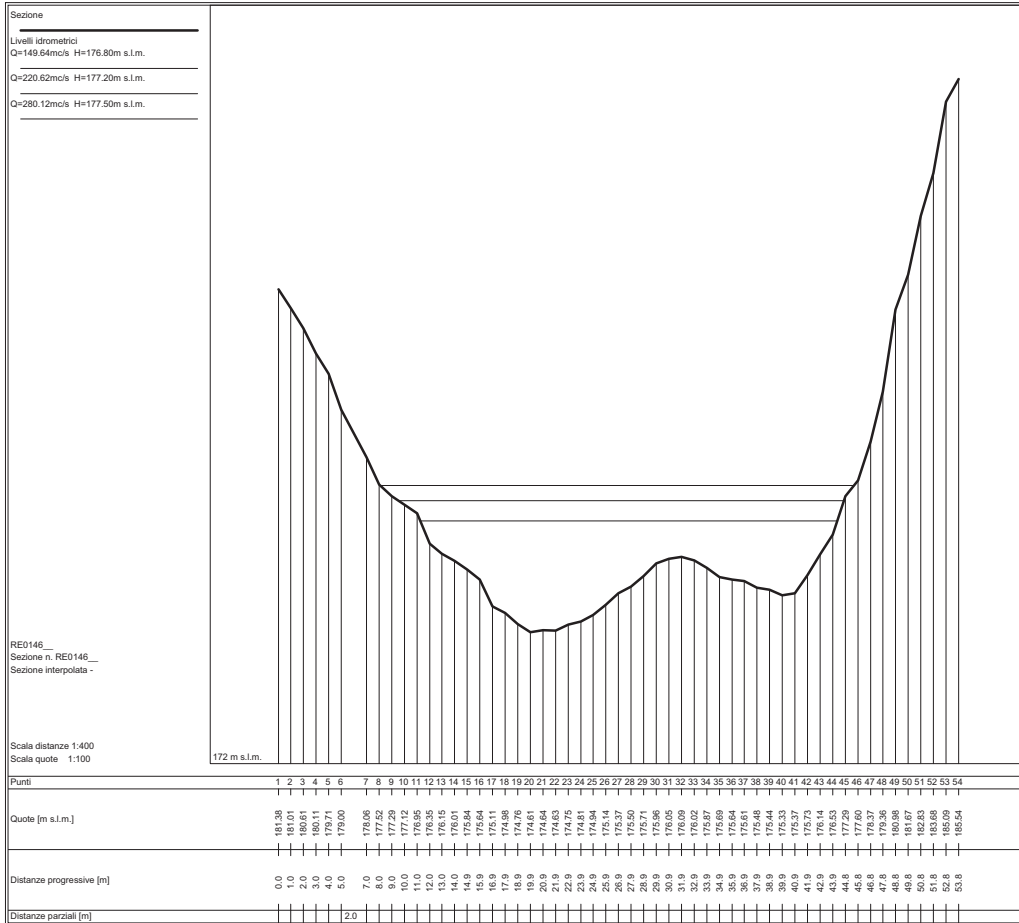


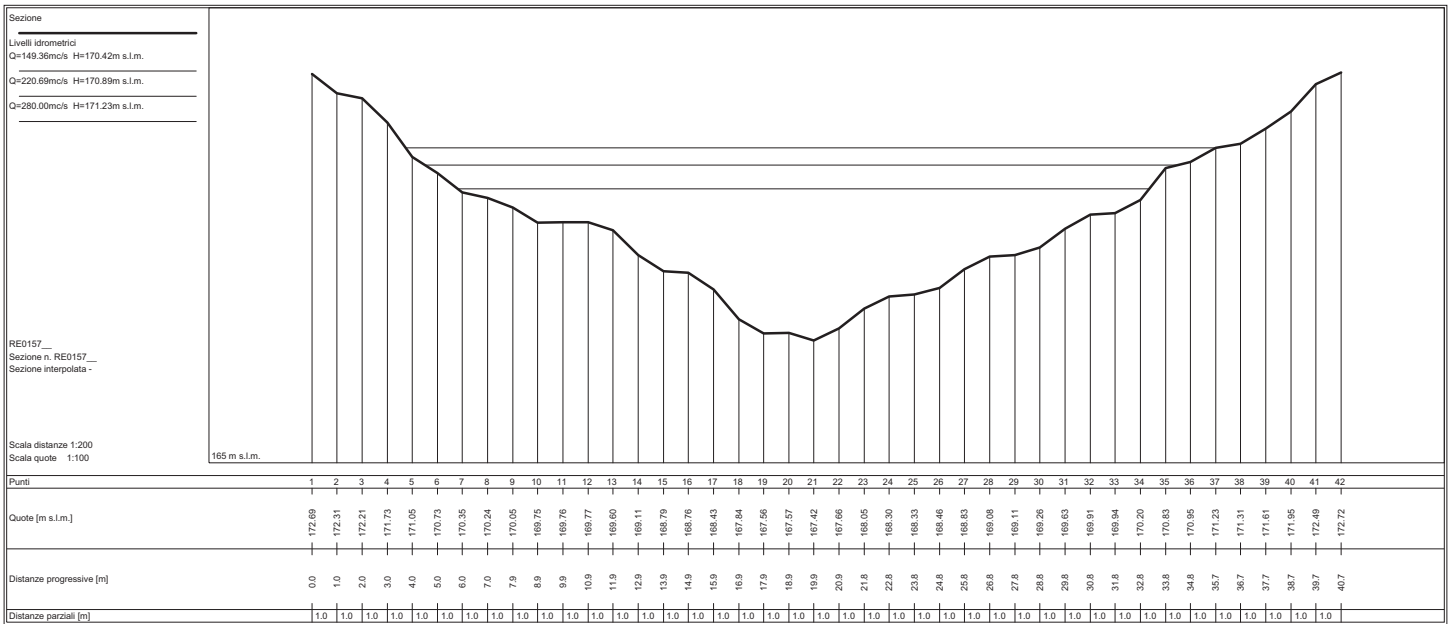
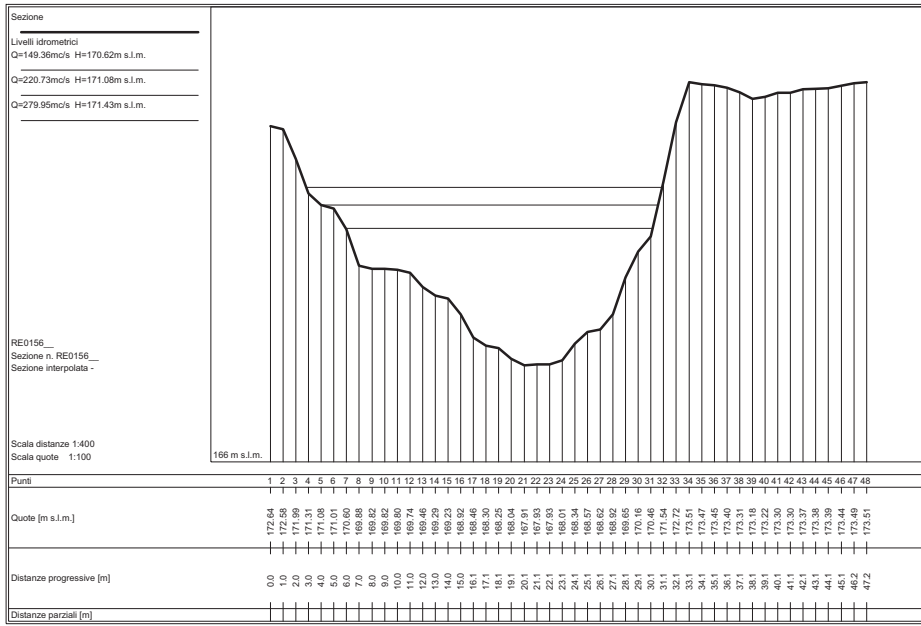


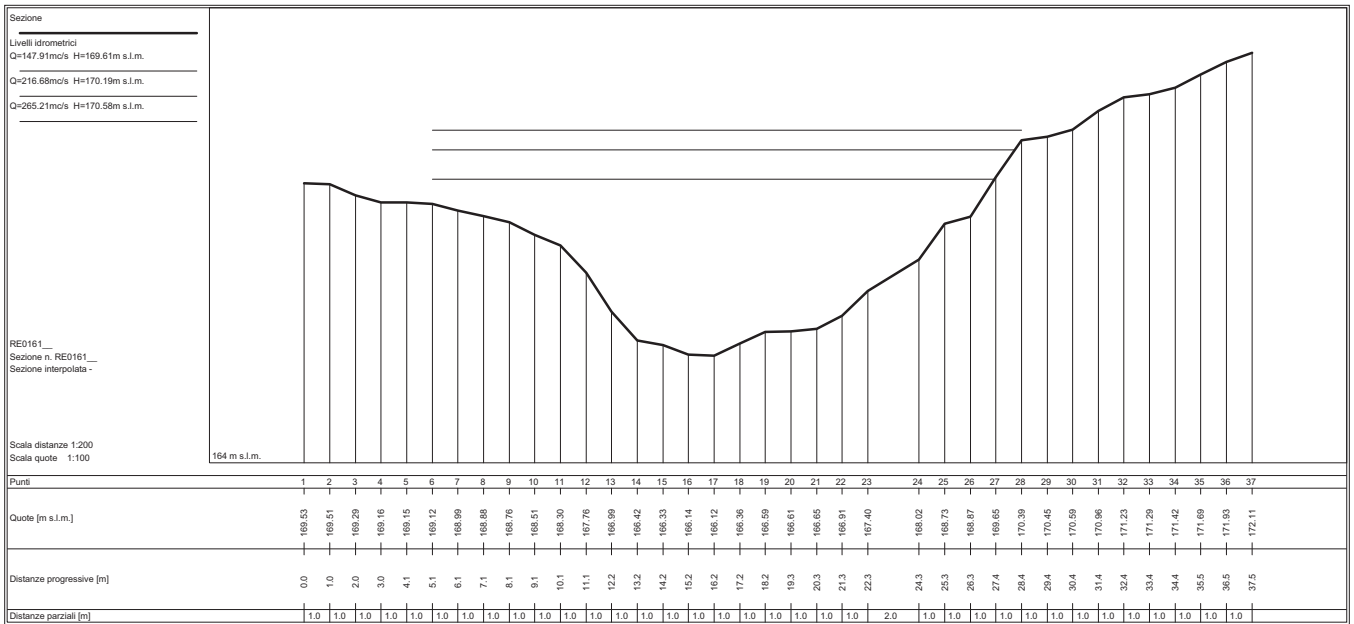
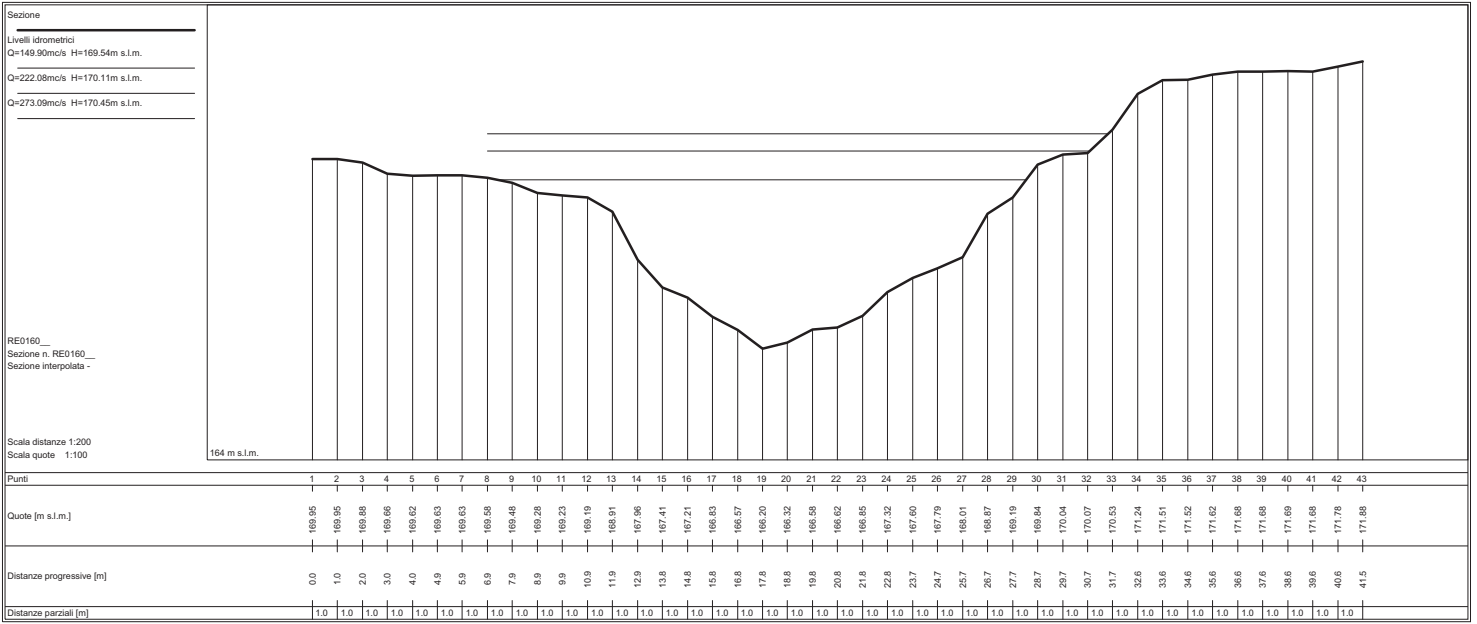


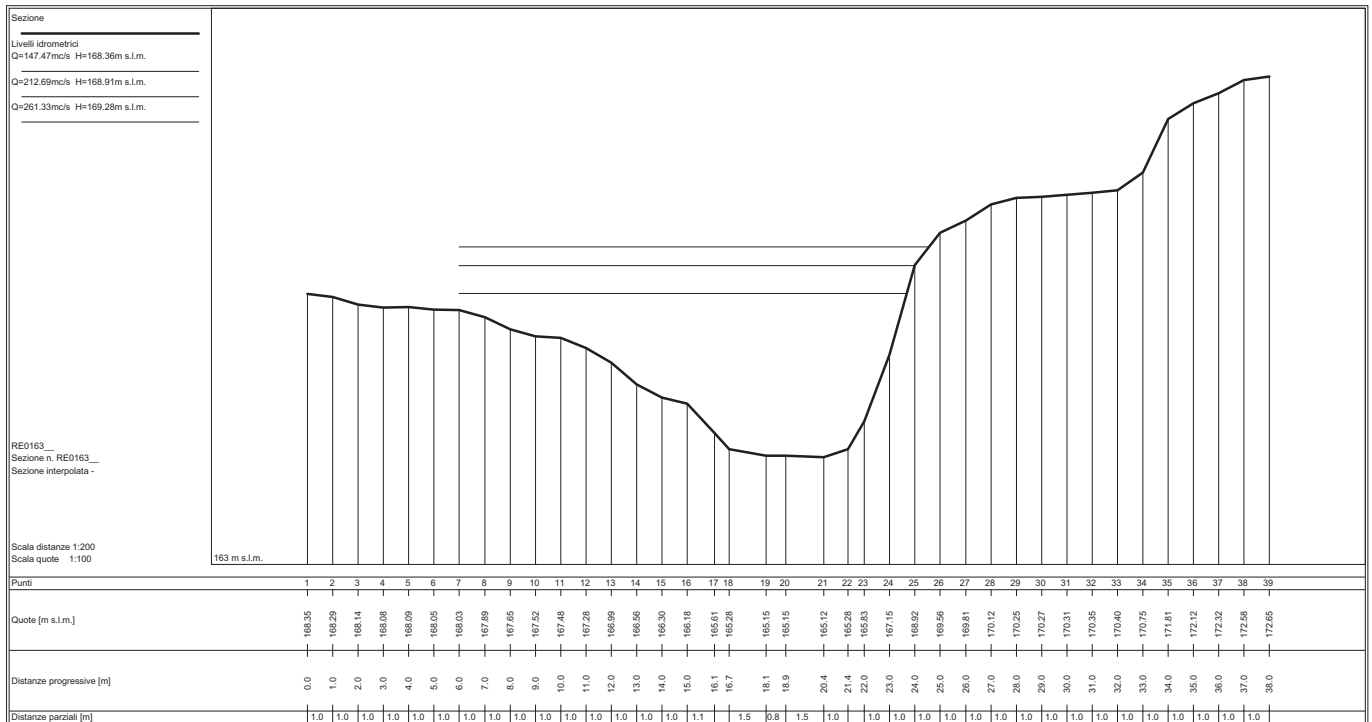
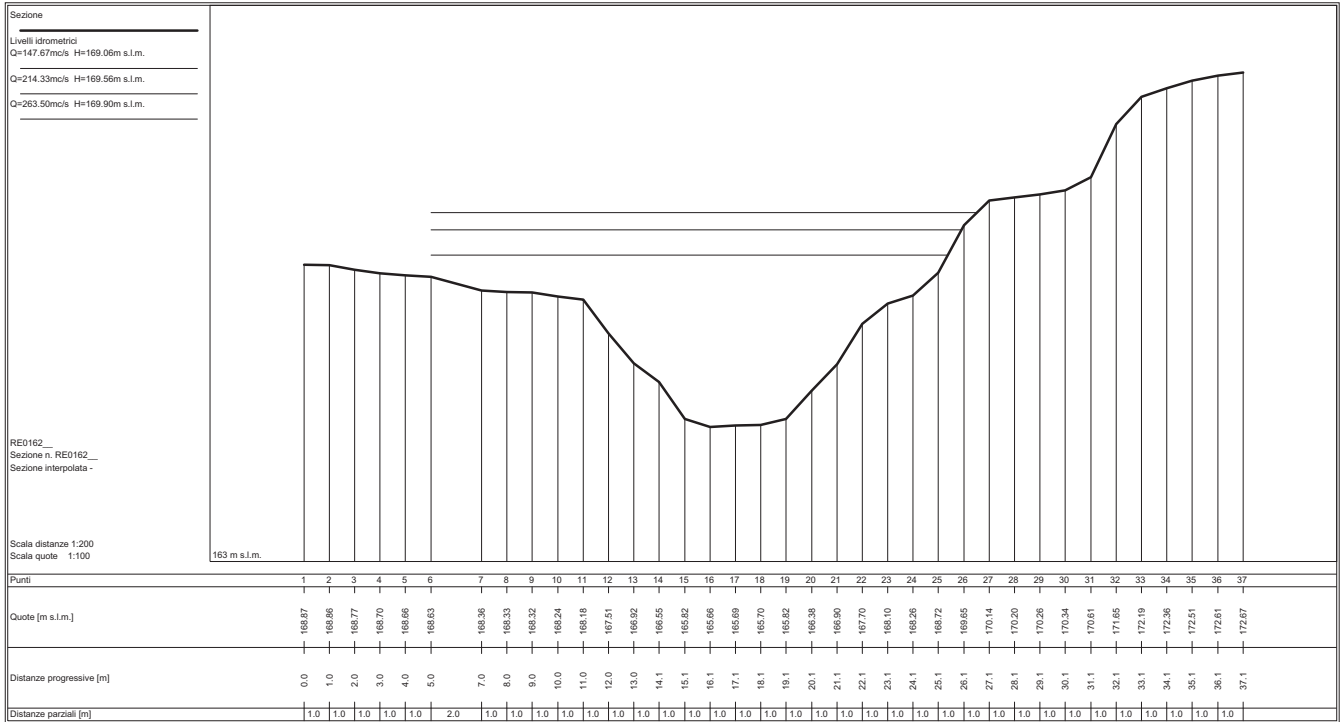


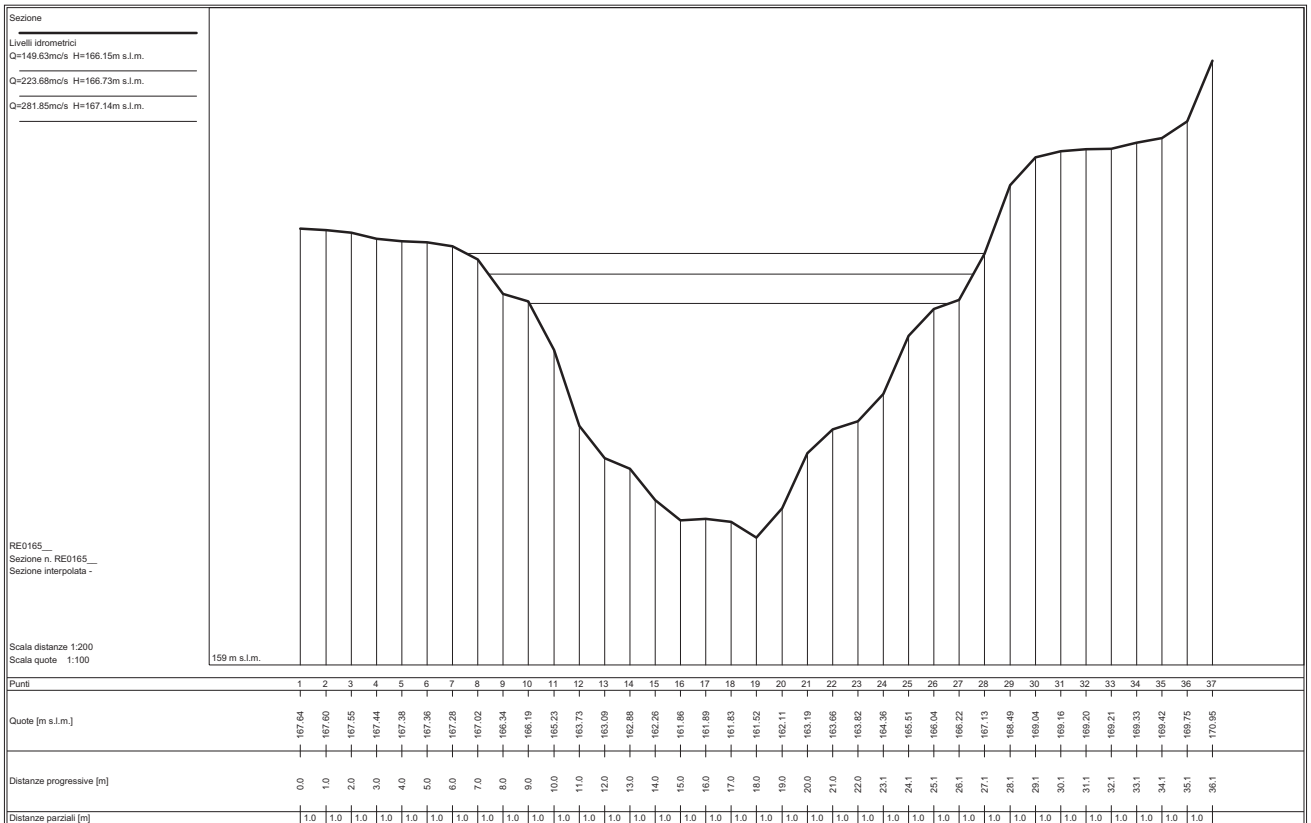
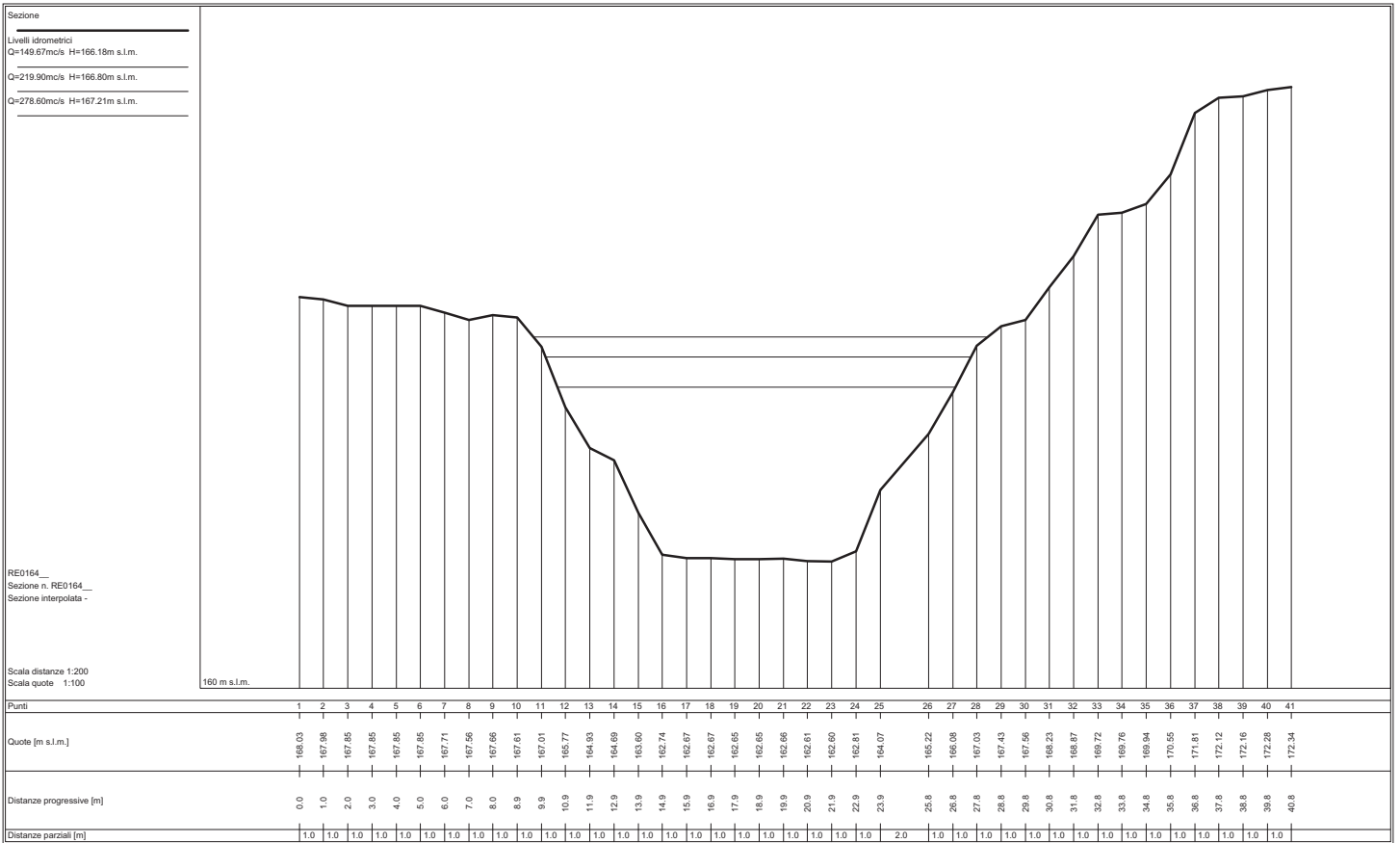


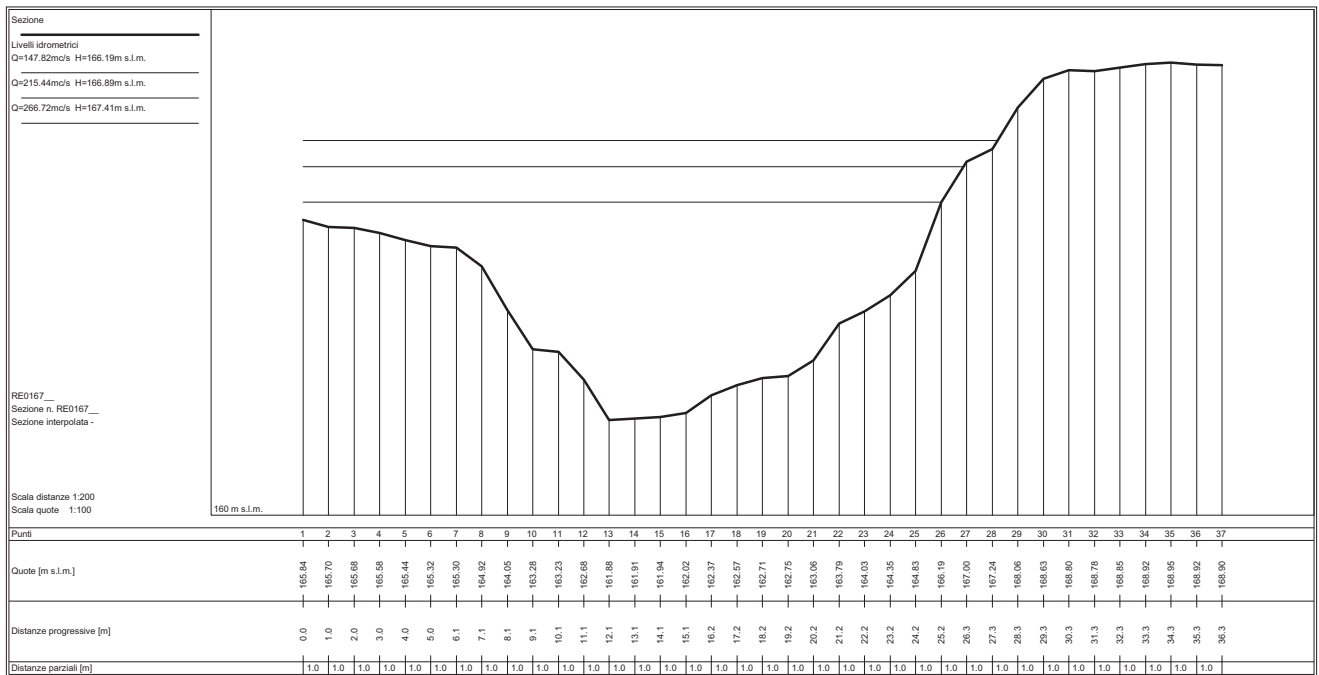
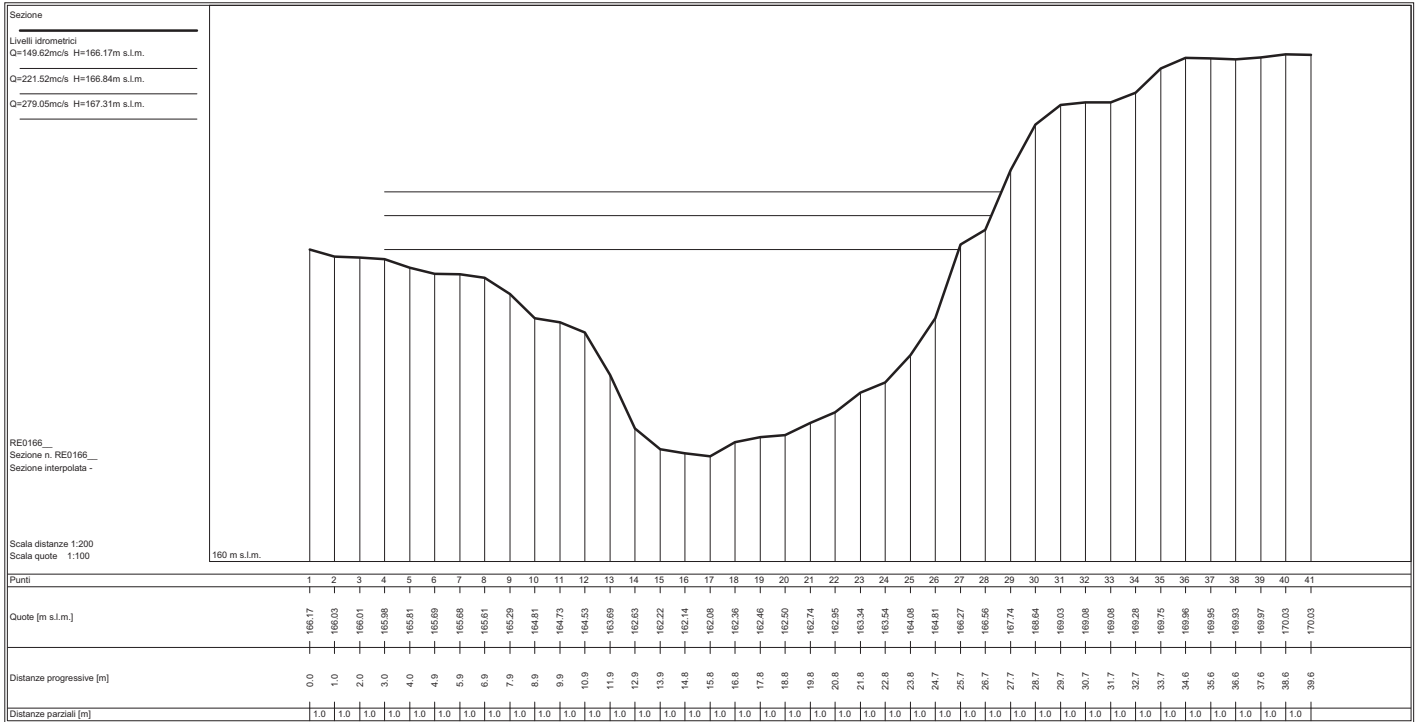


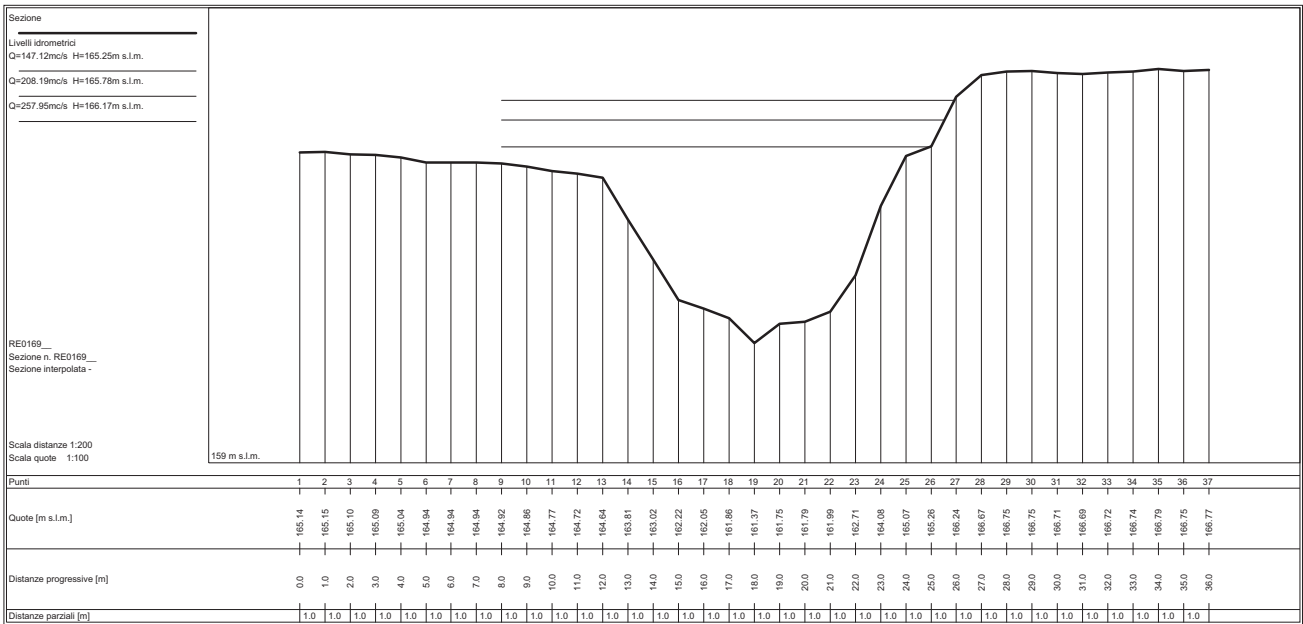
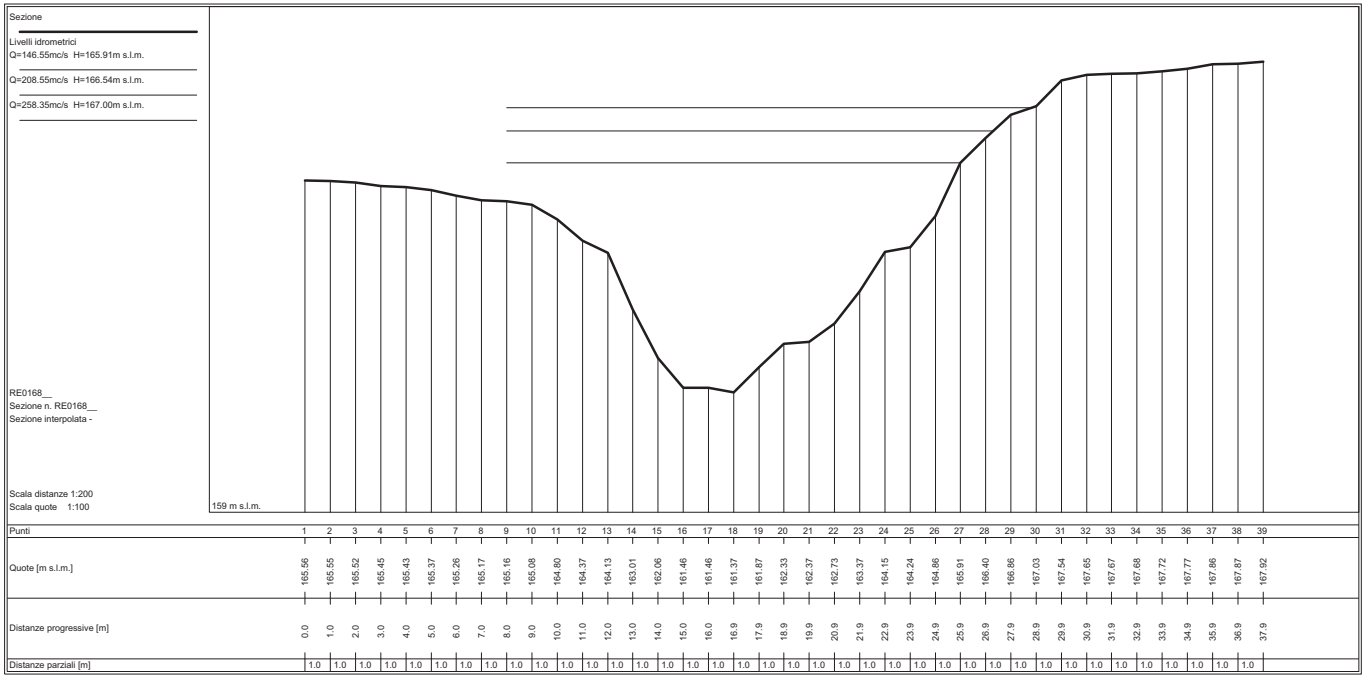


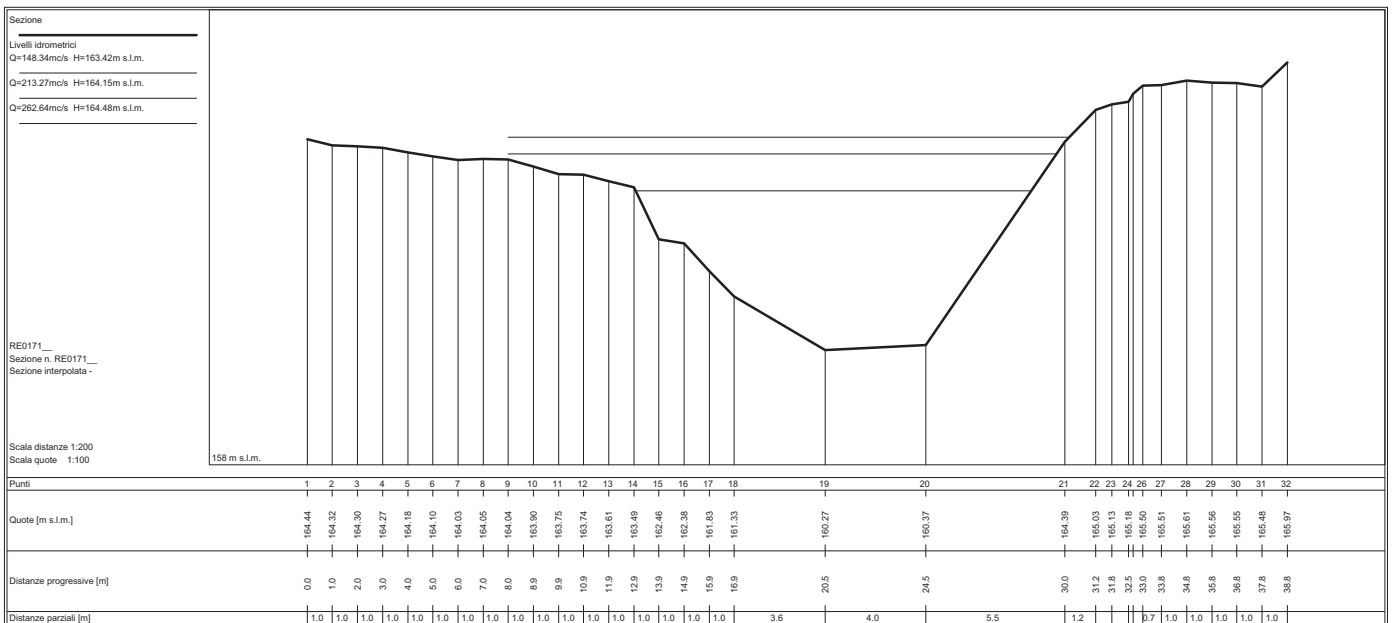
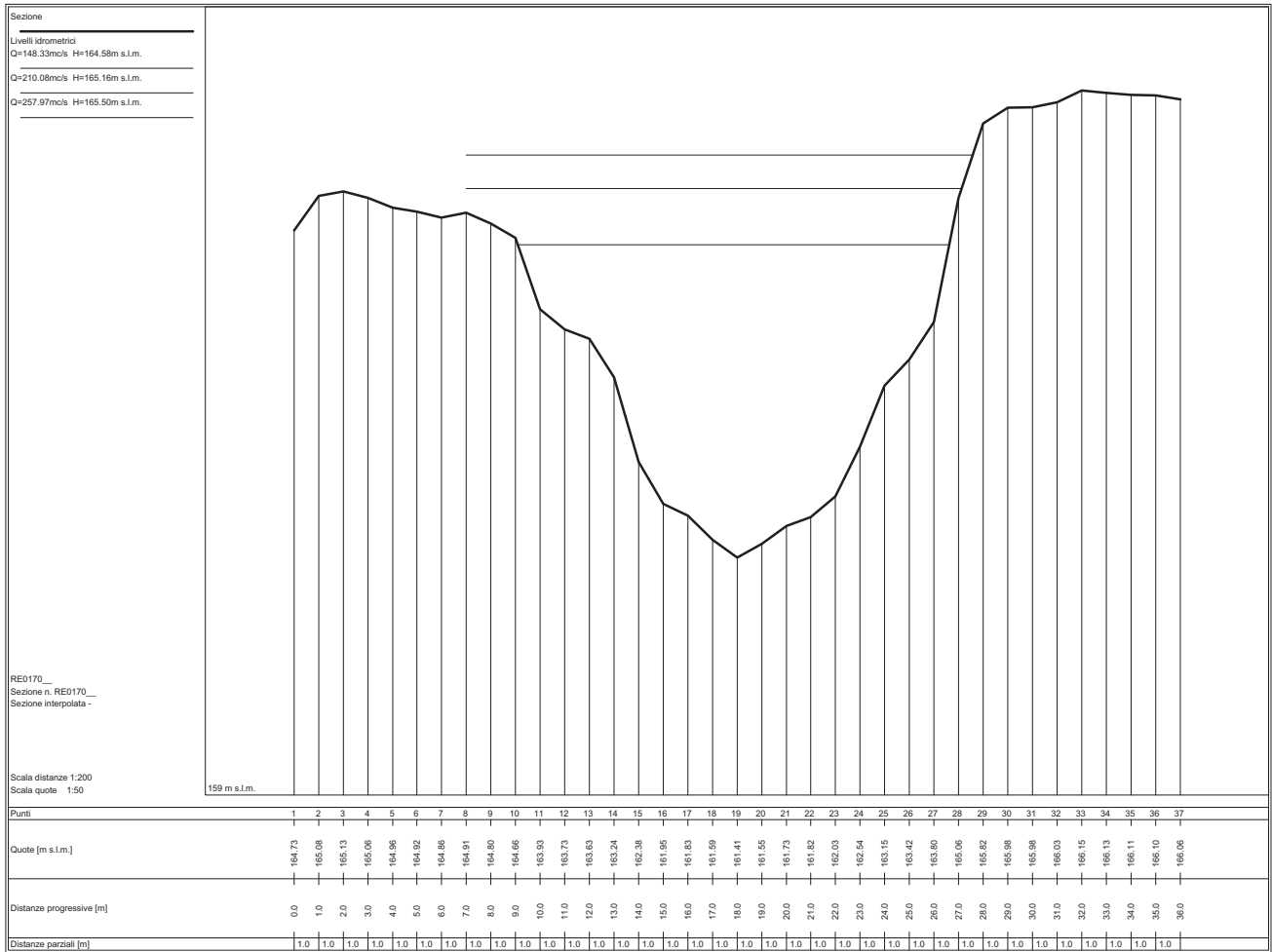


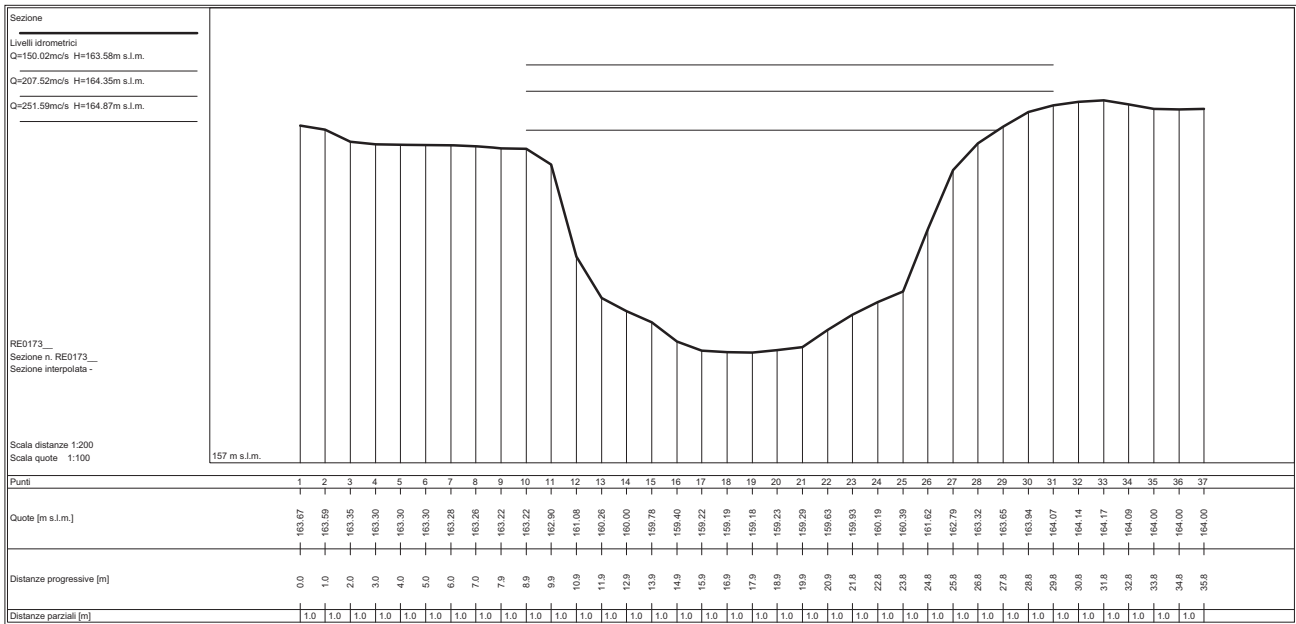
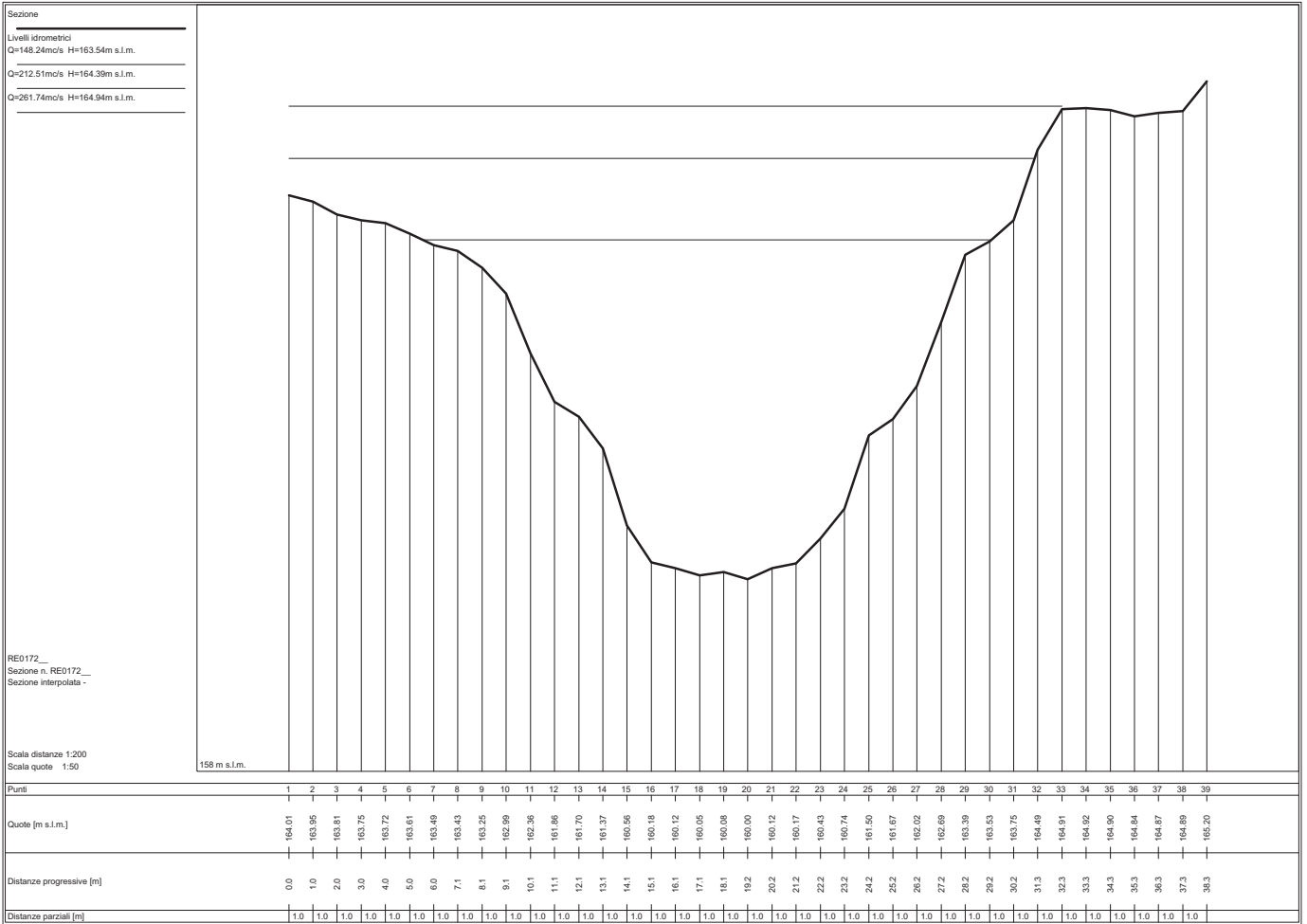


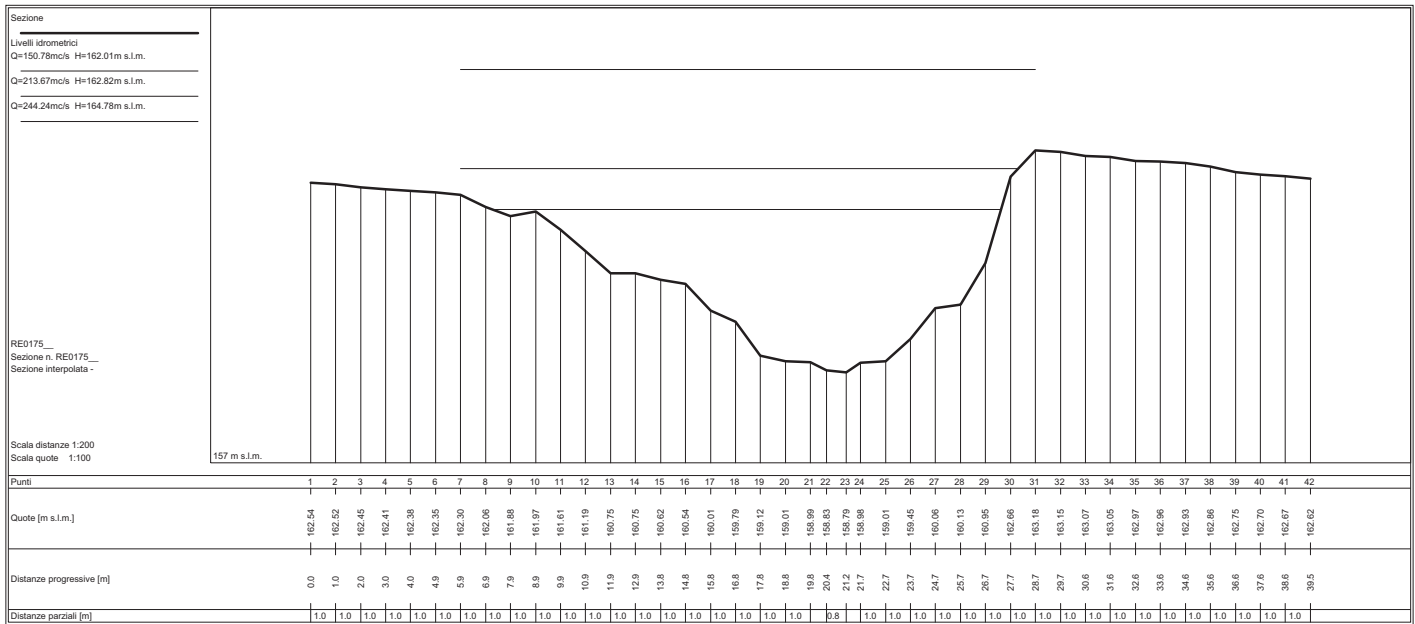
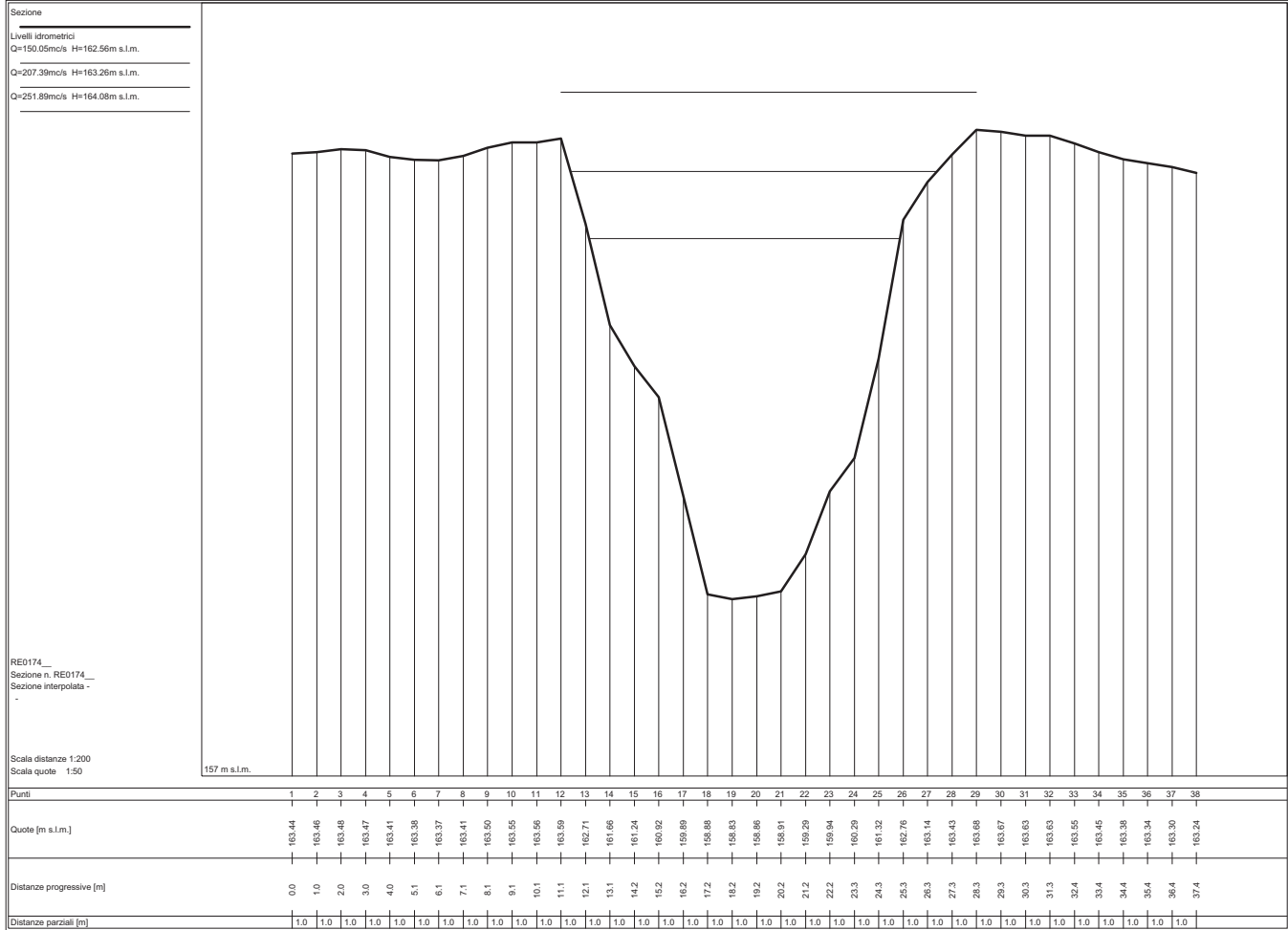


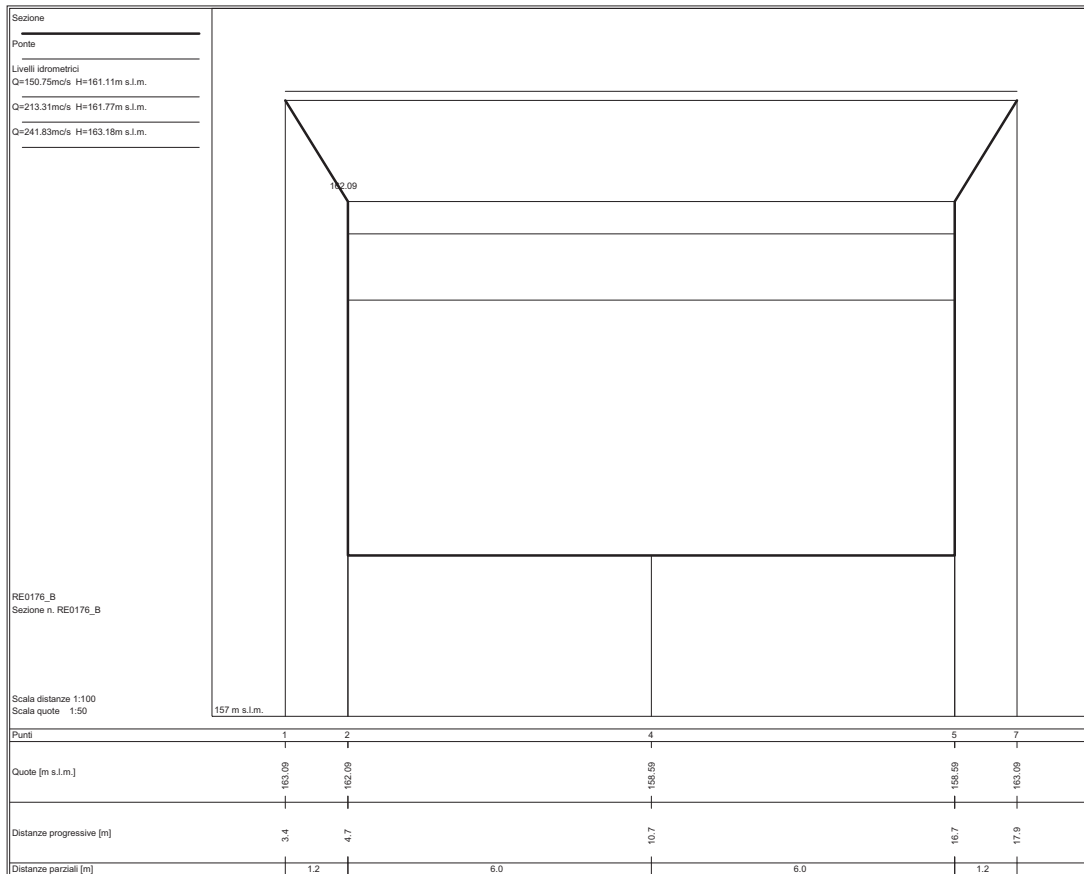
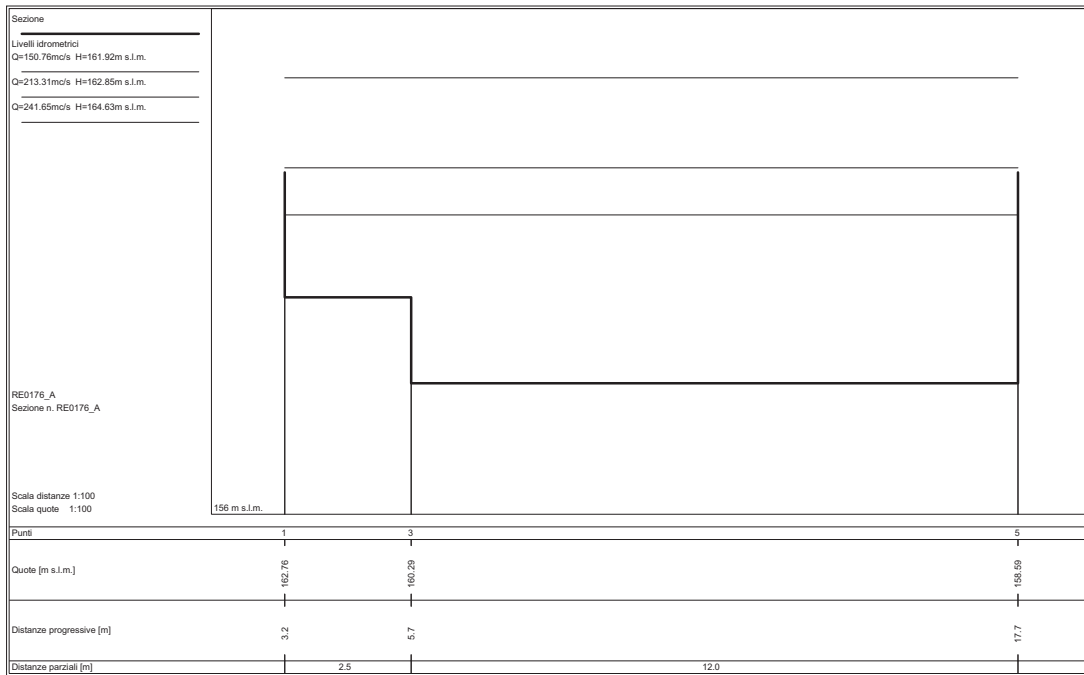



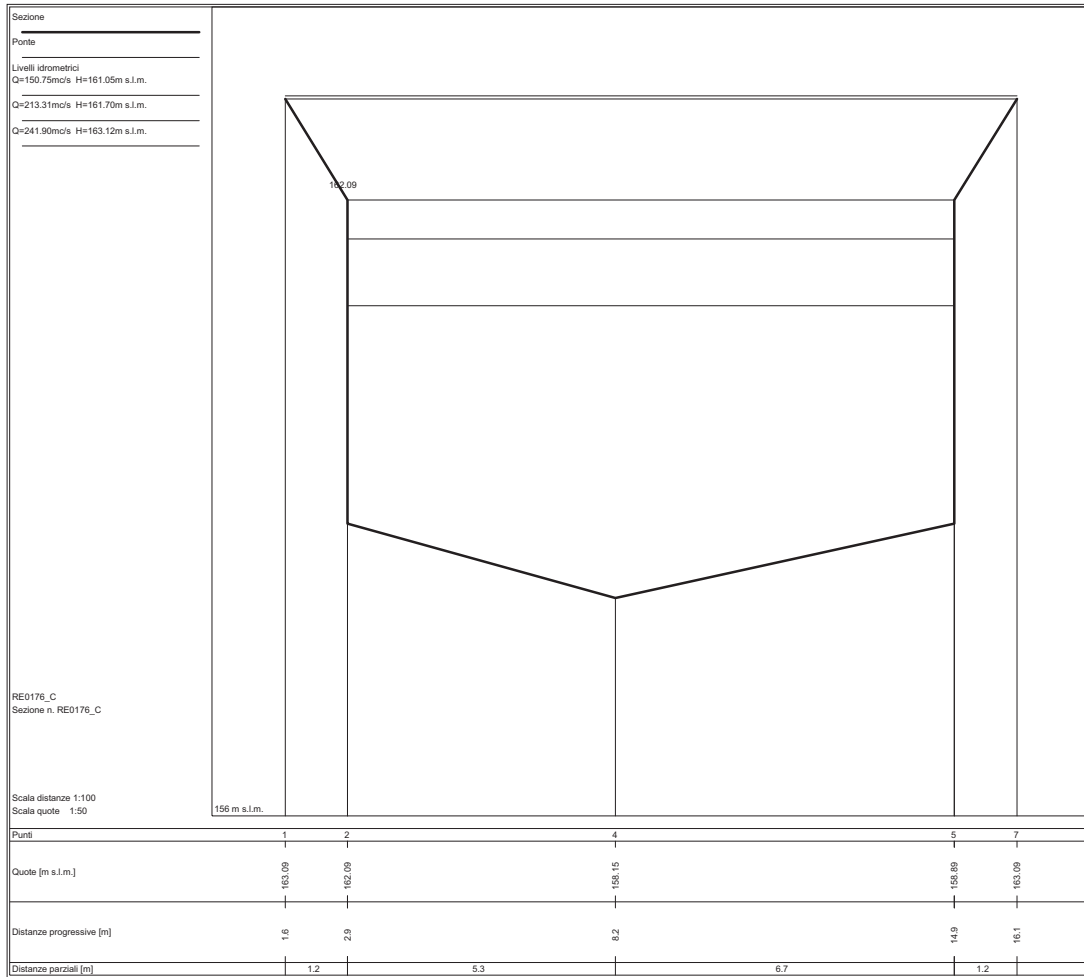






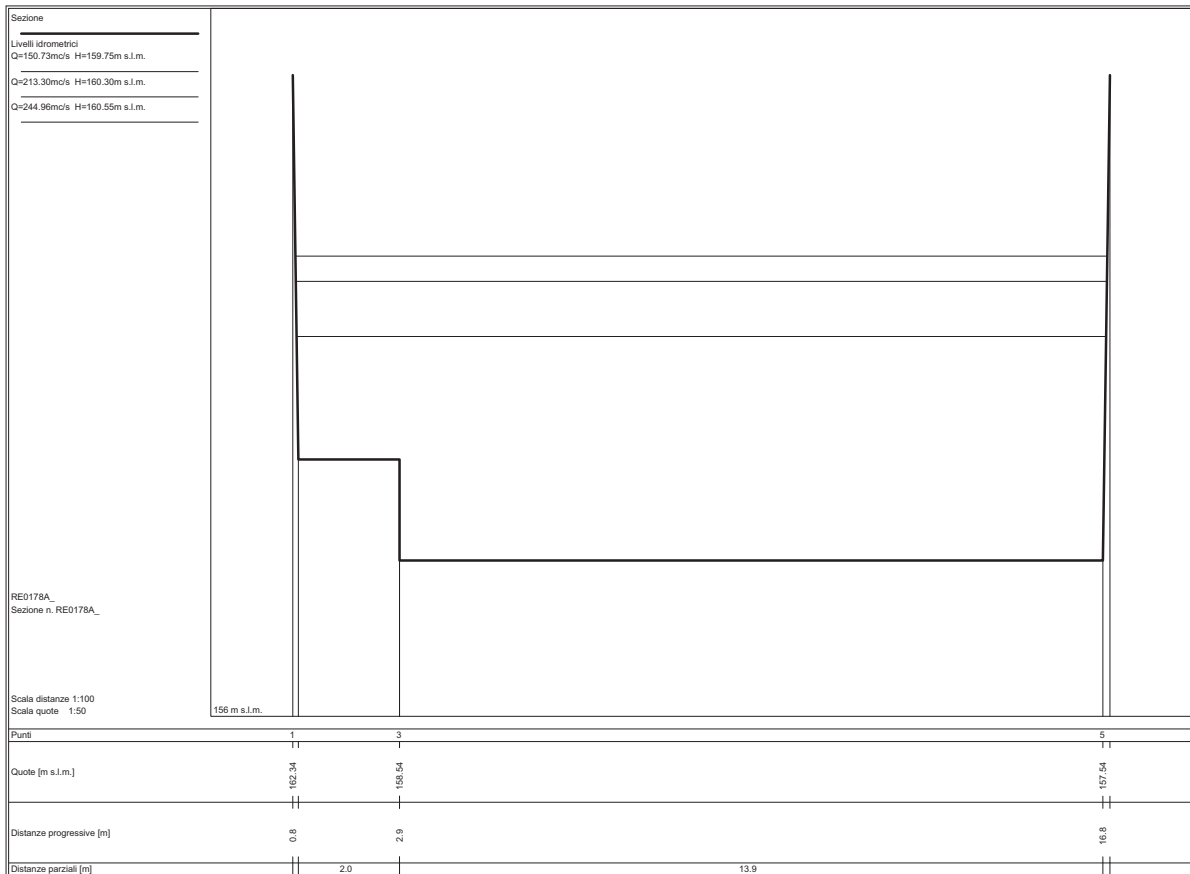
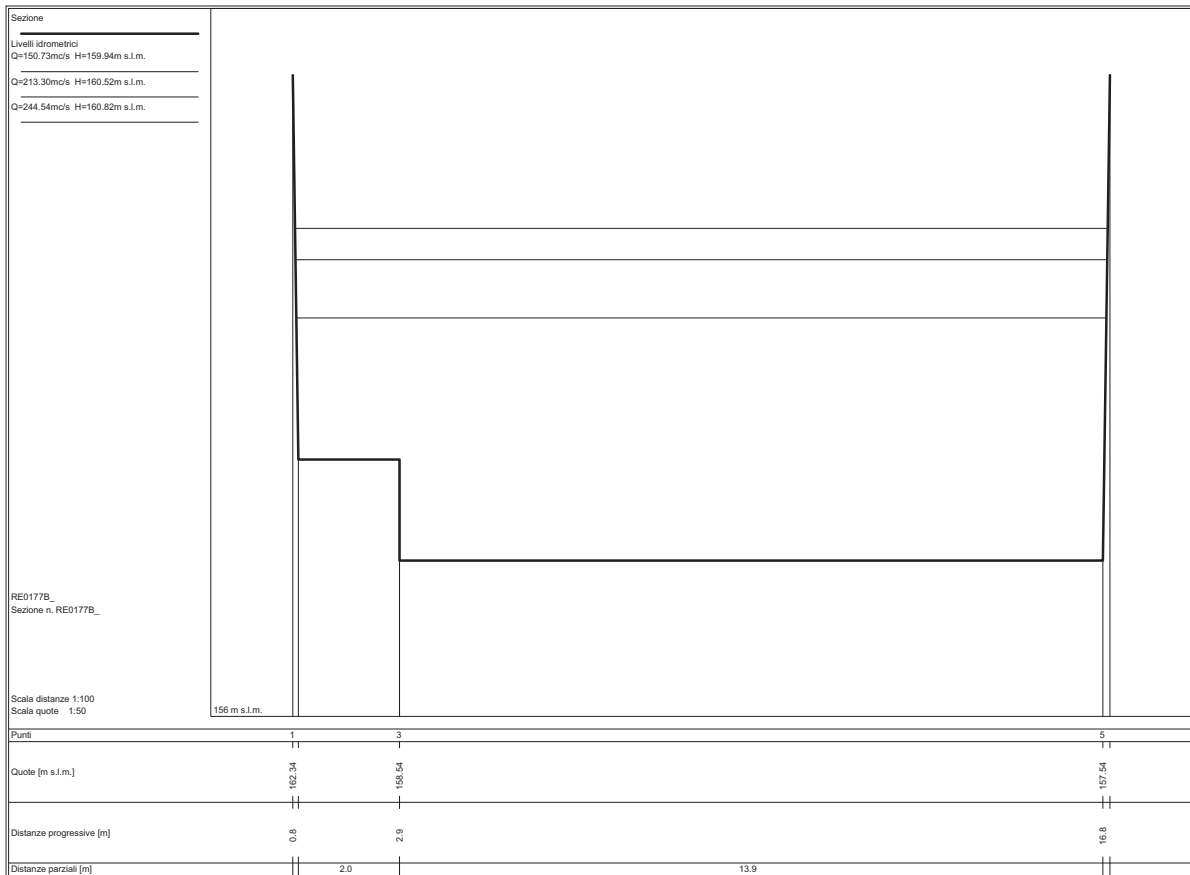


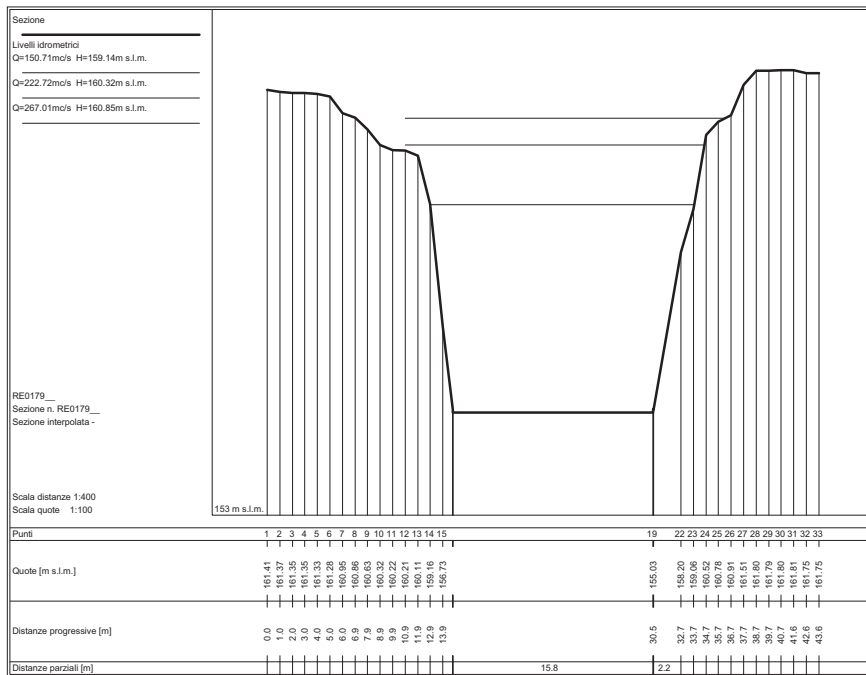
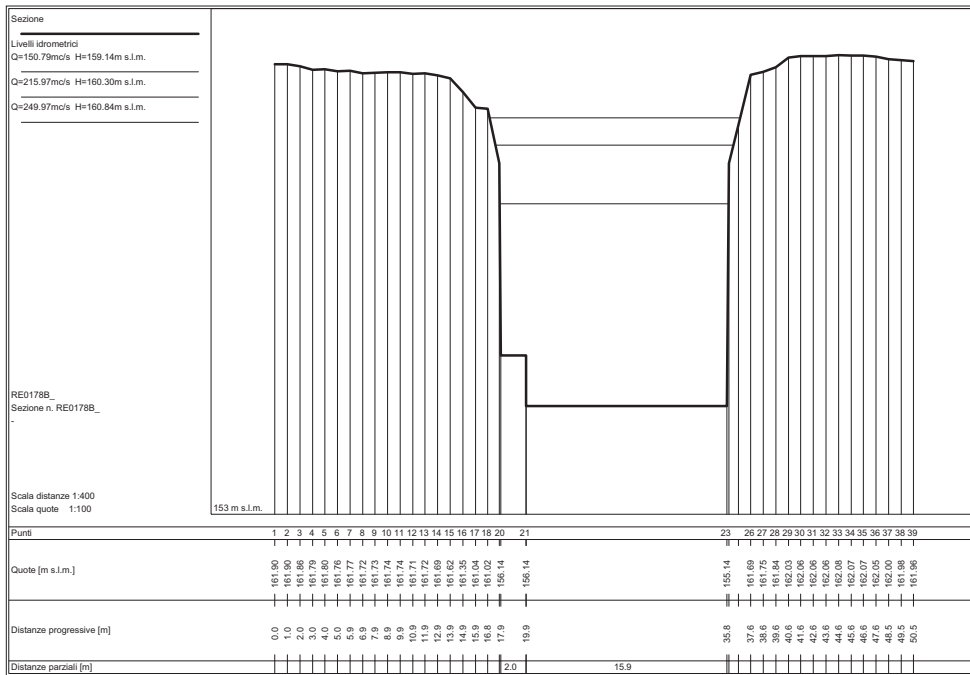


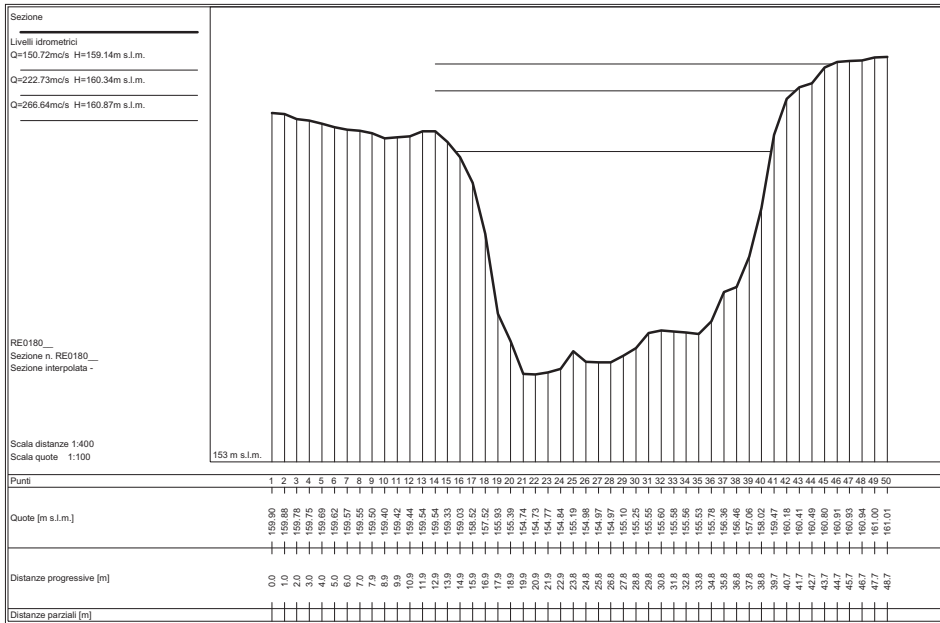






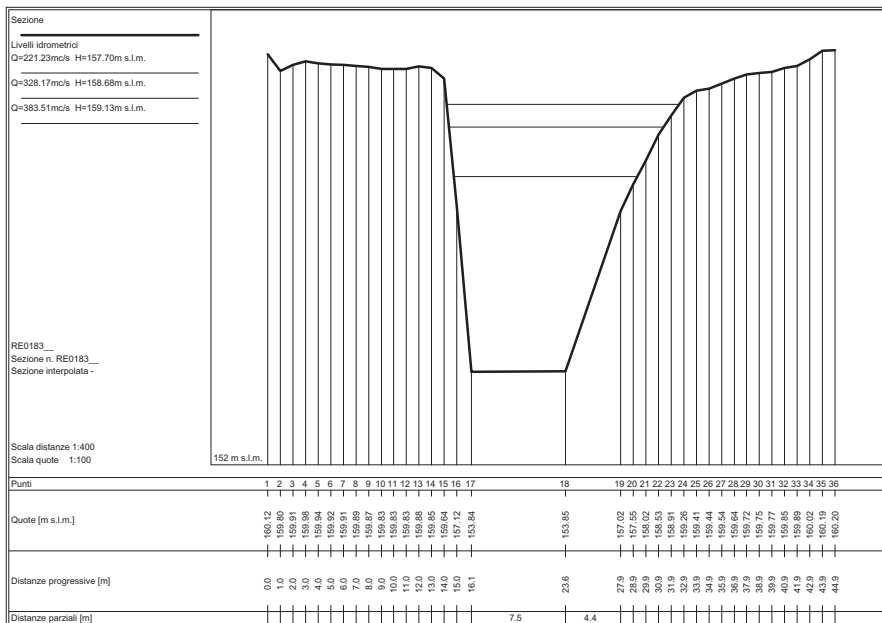
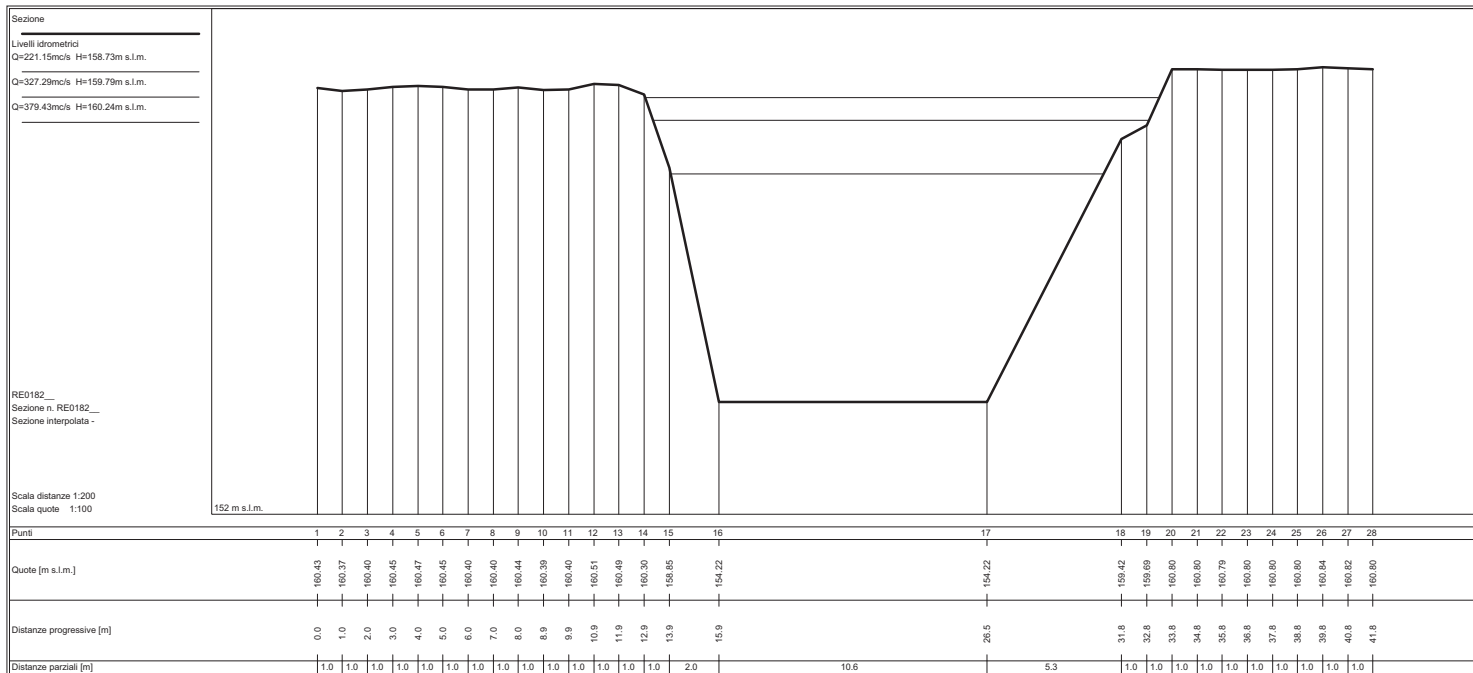


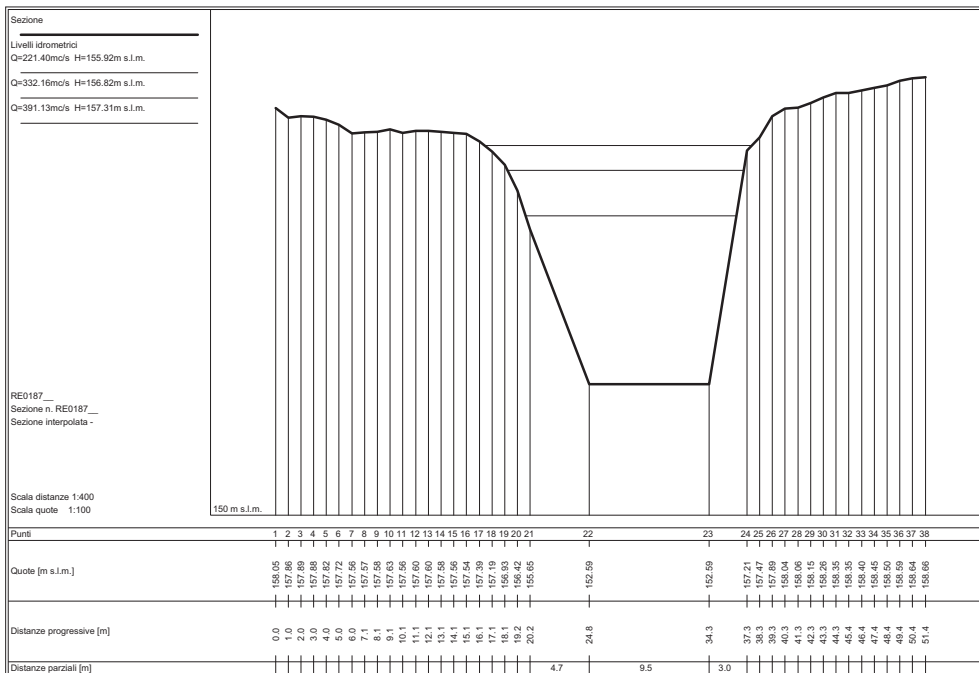
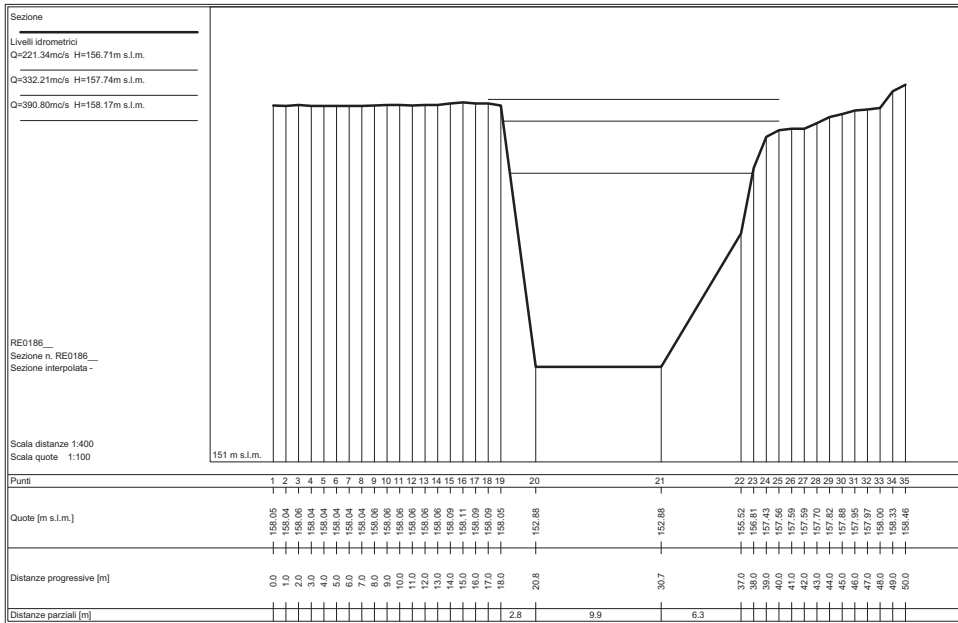


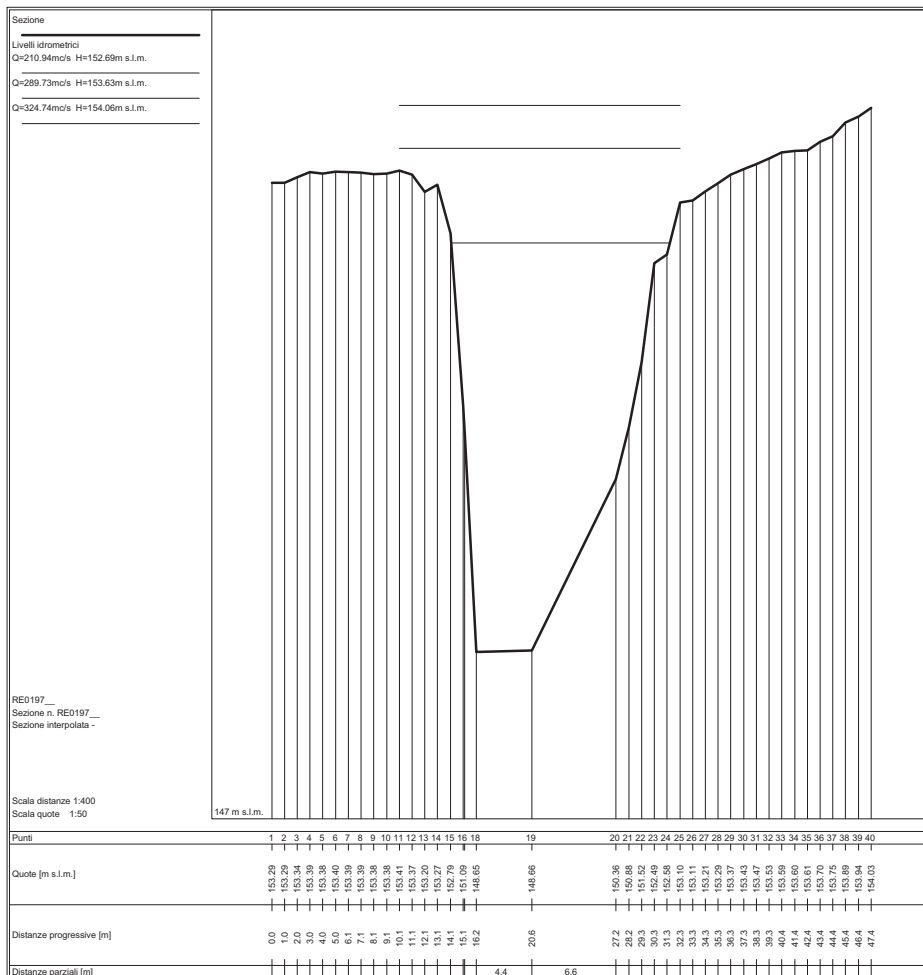



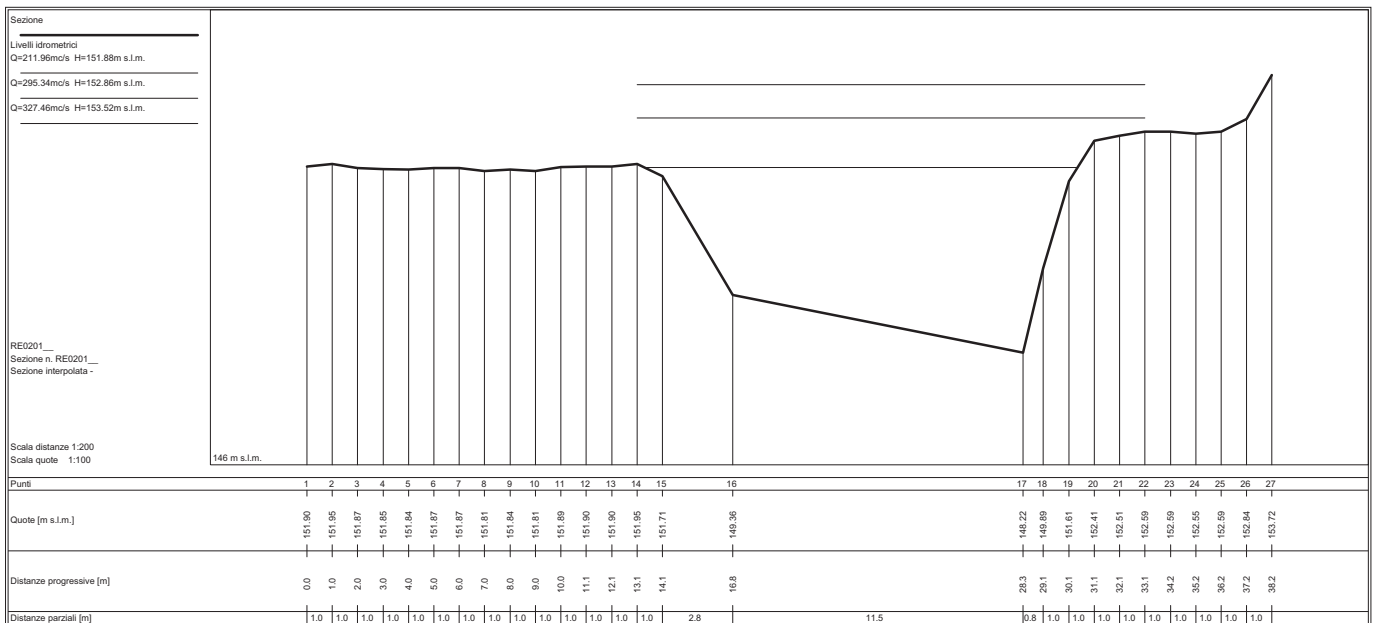
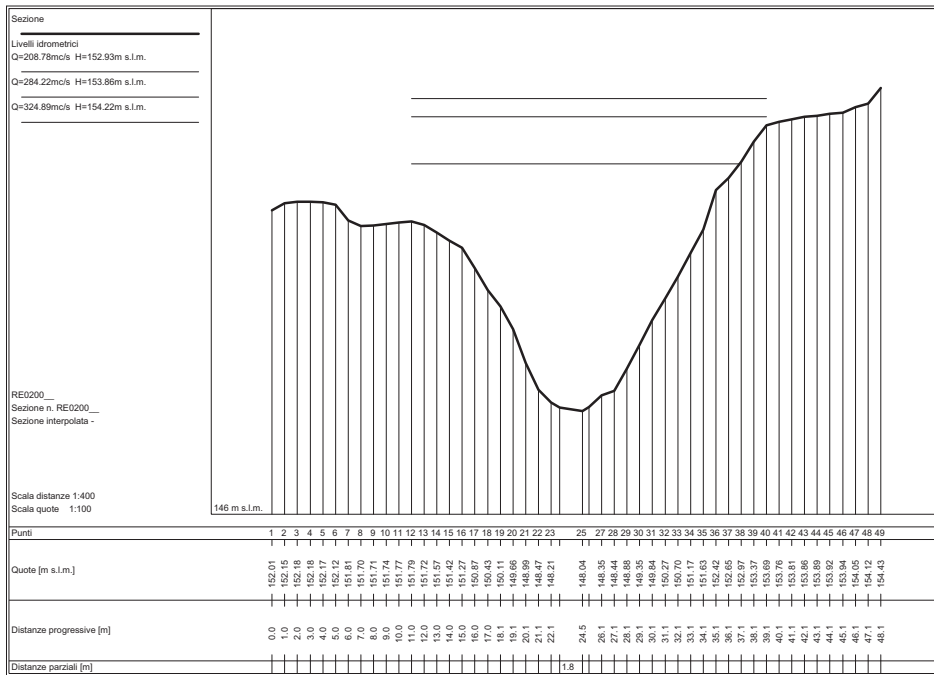
STATO ATTUALE

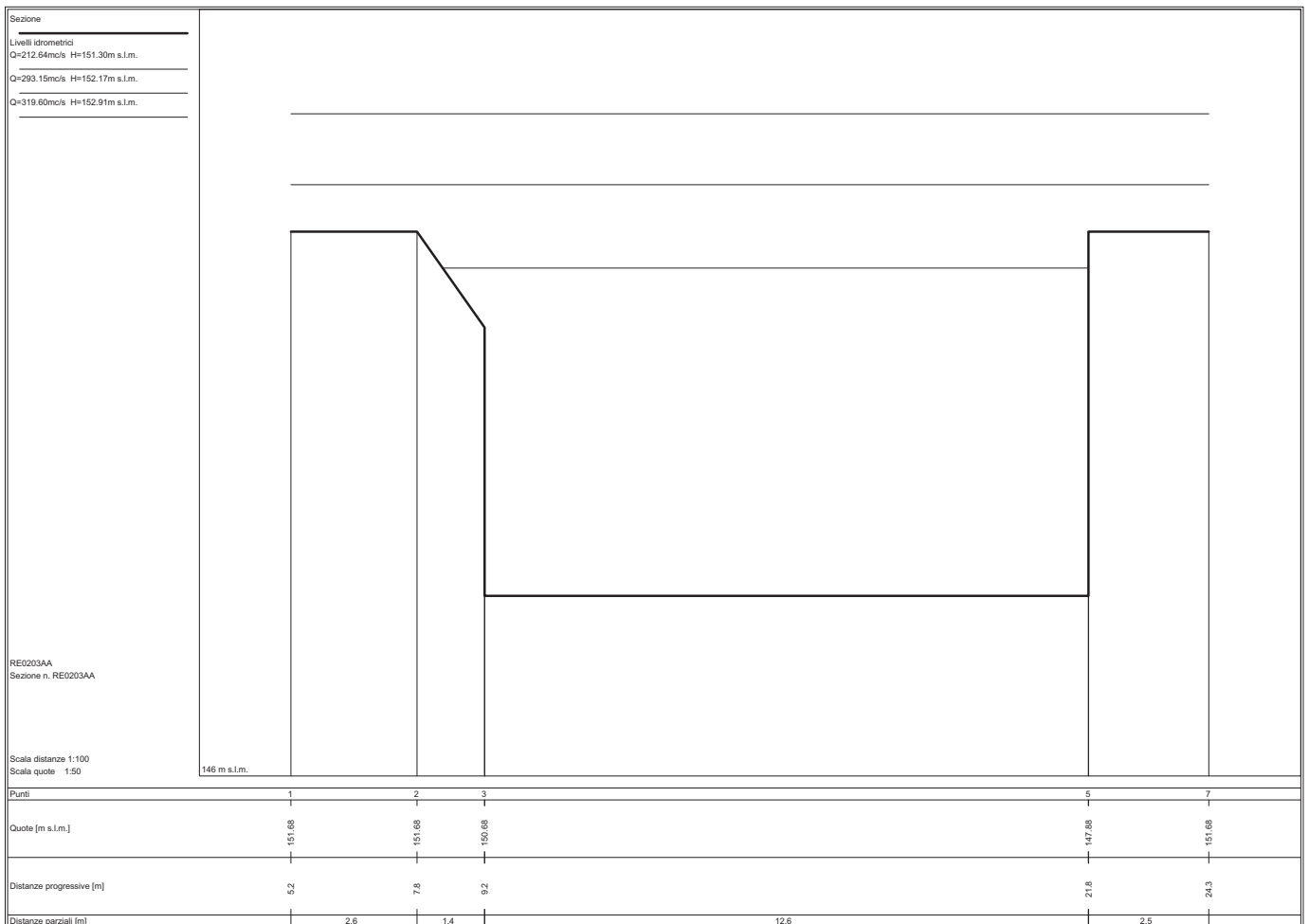
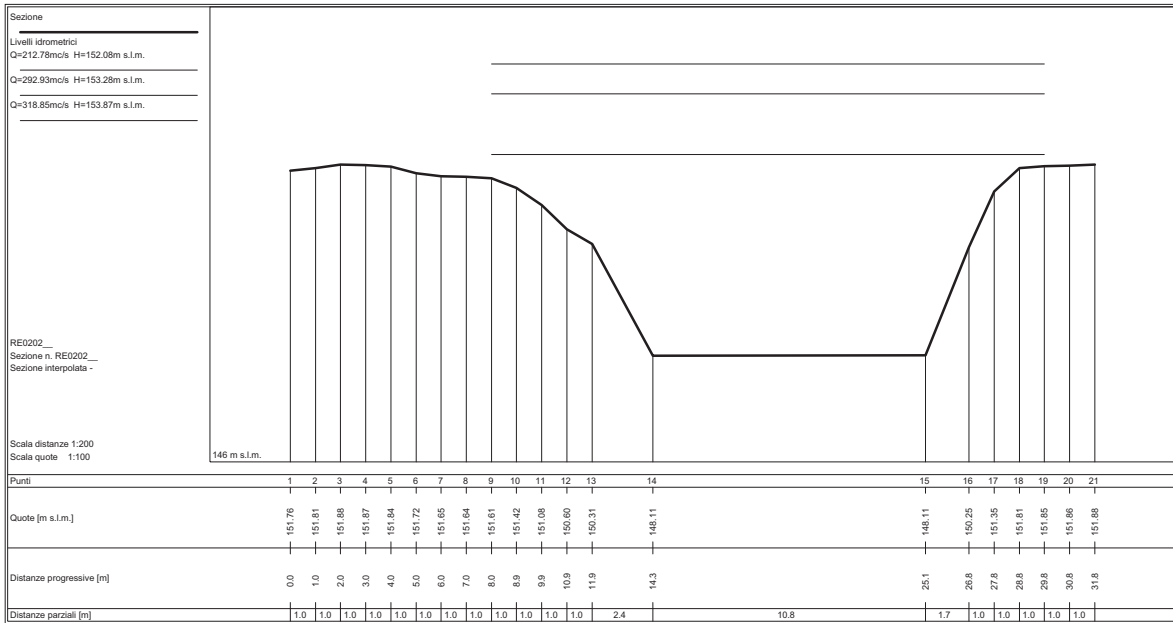
Sezioni fluviali 06 - RESCO – Resco cascese_02

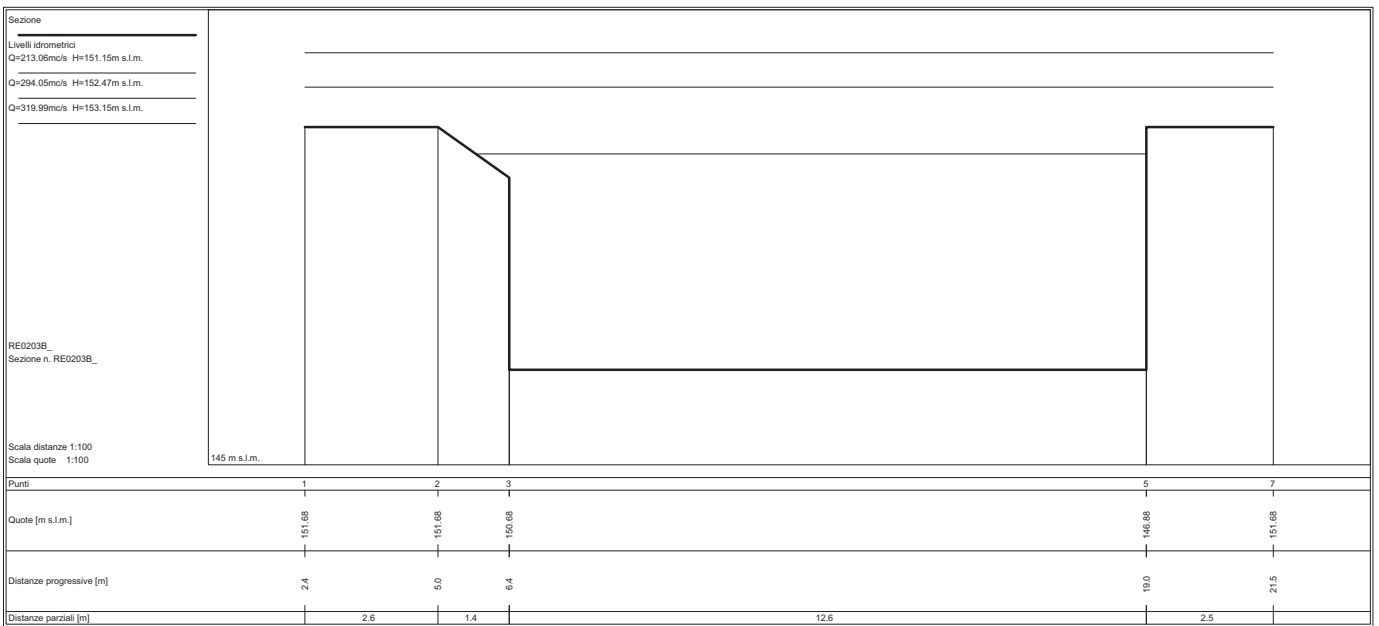
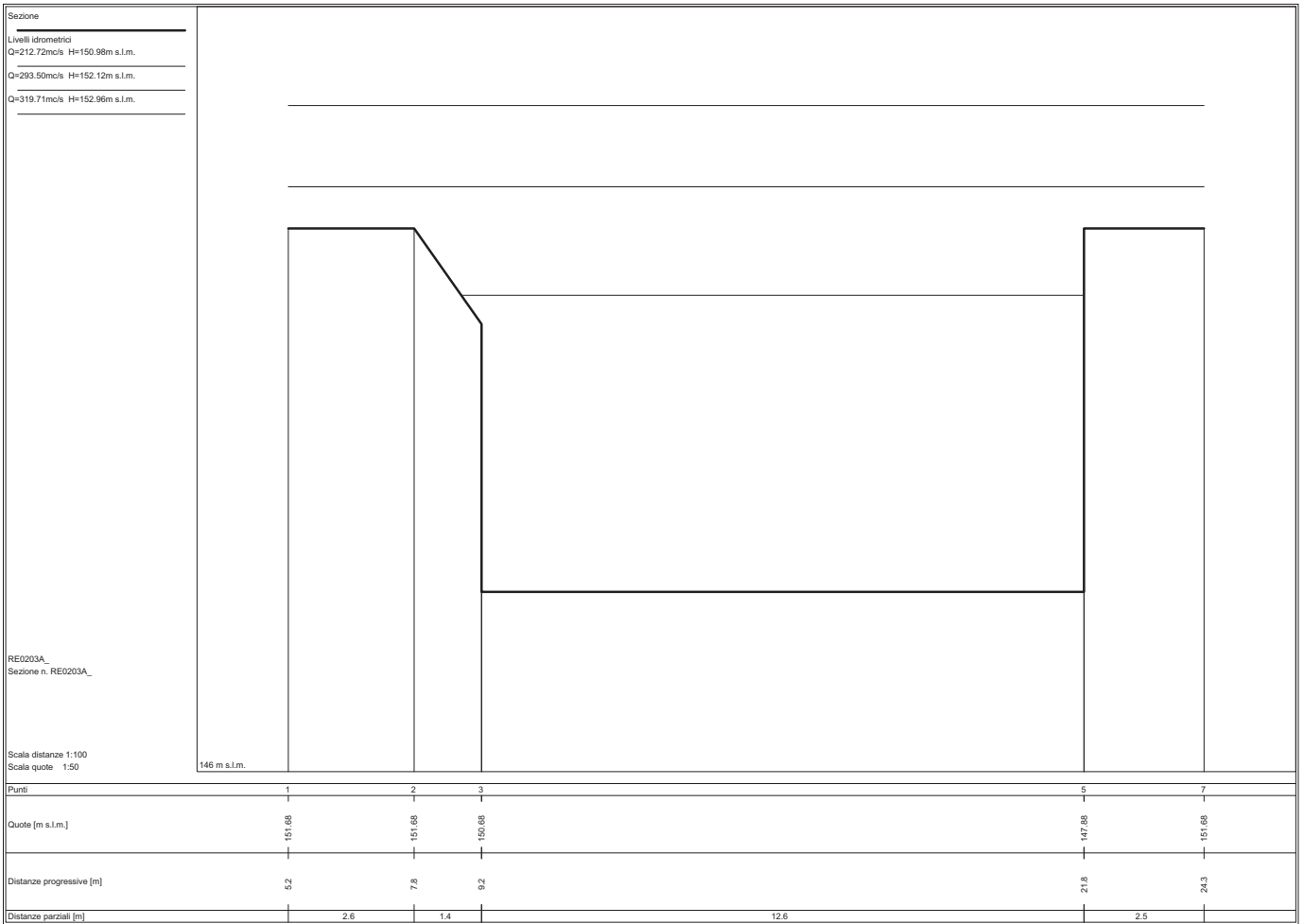


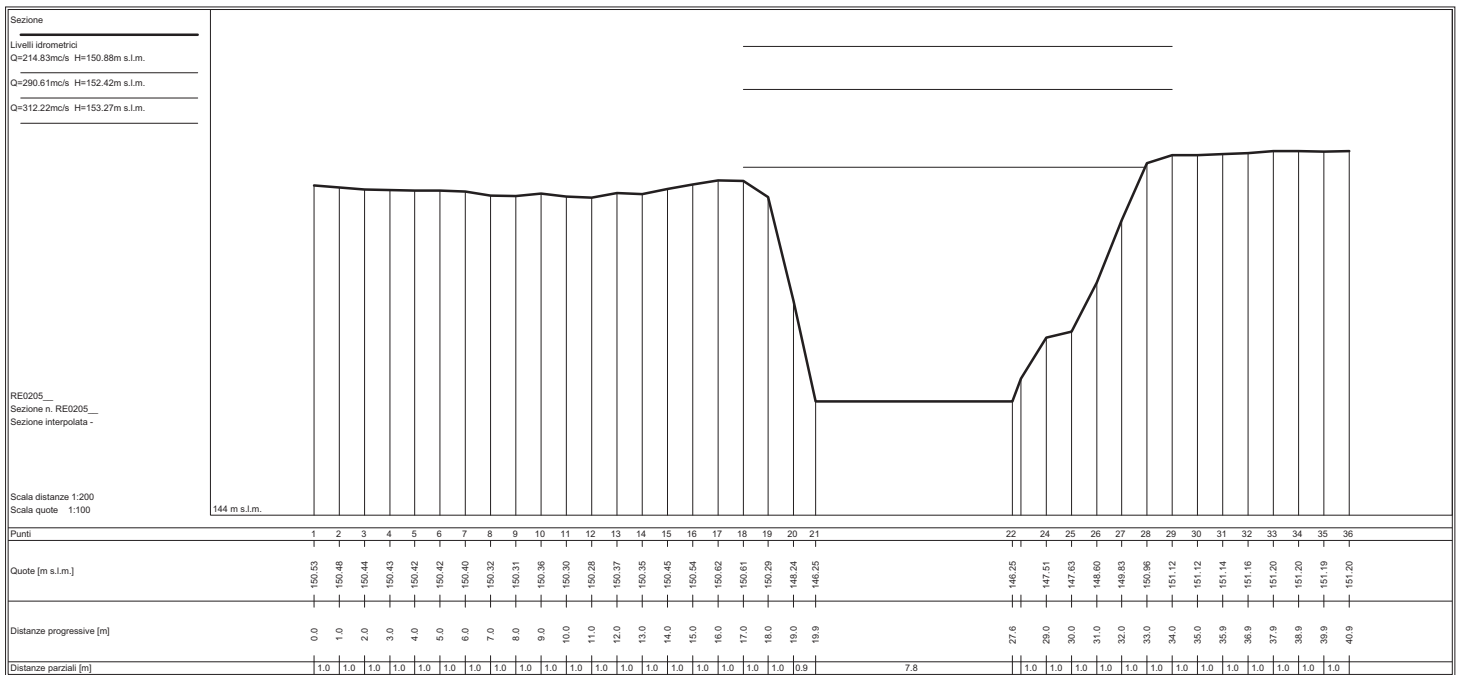
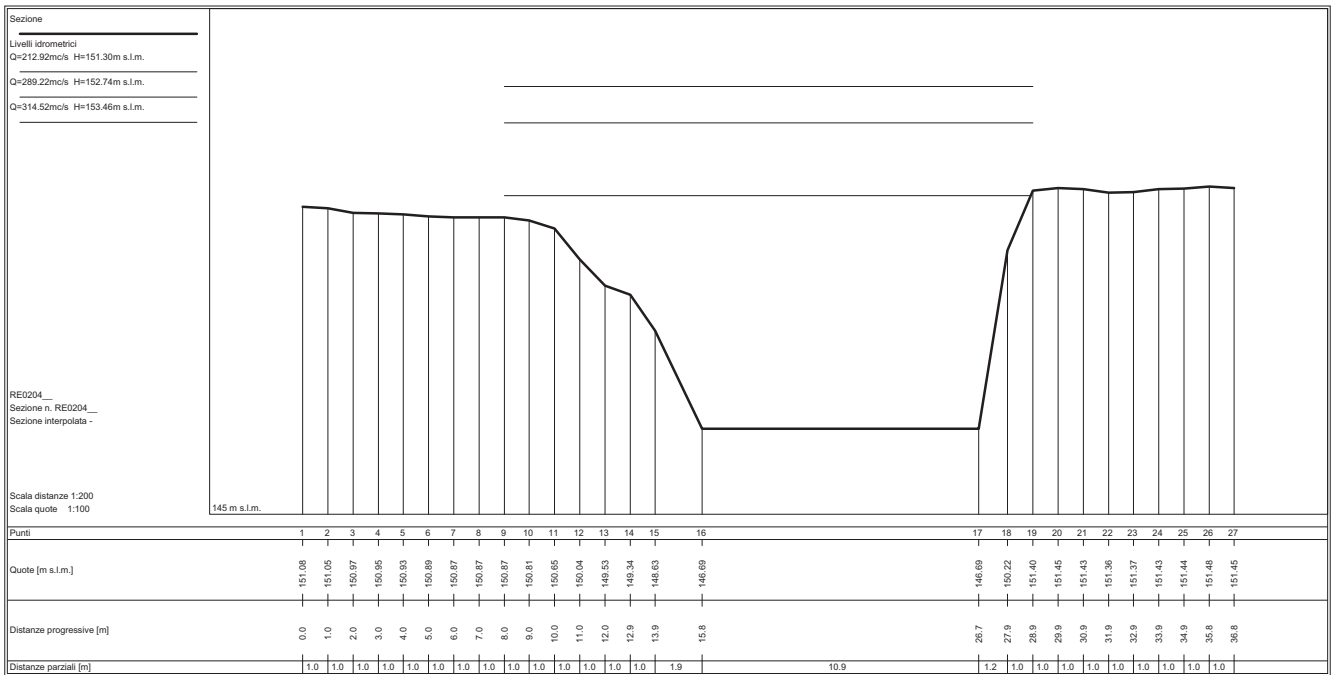


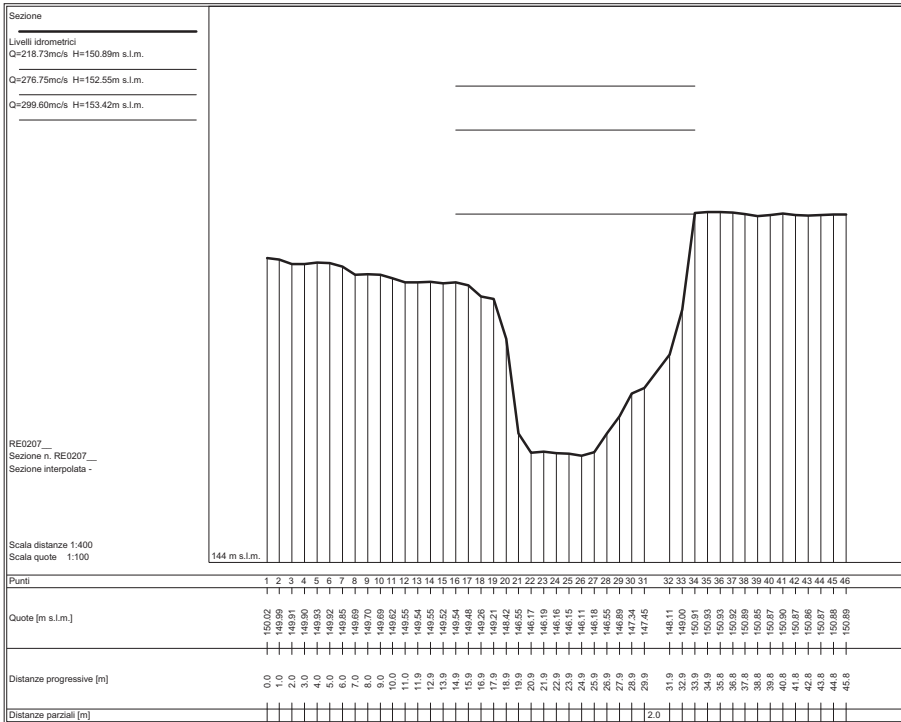
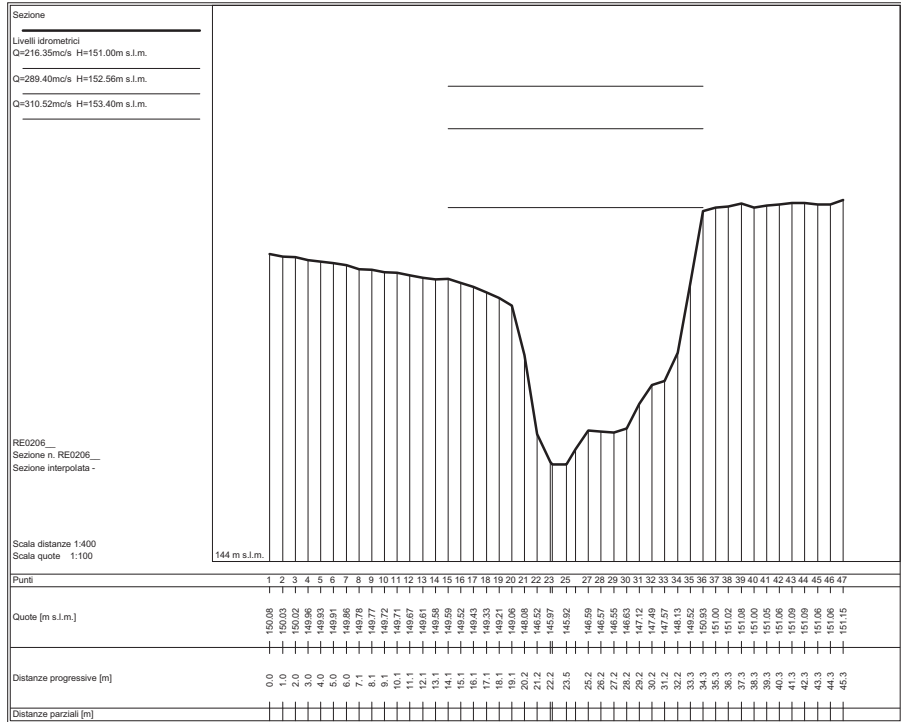






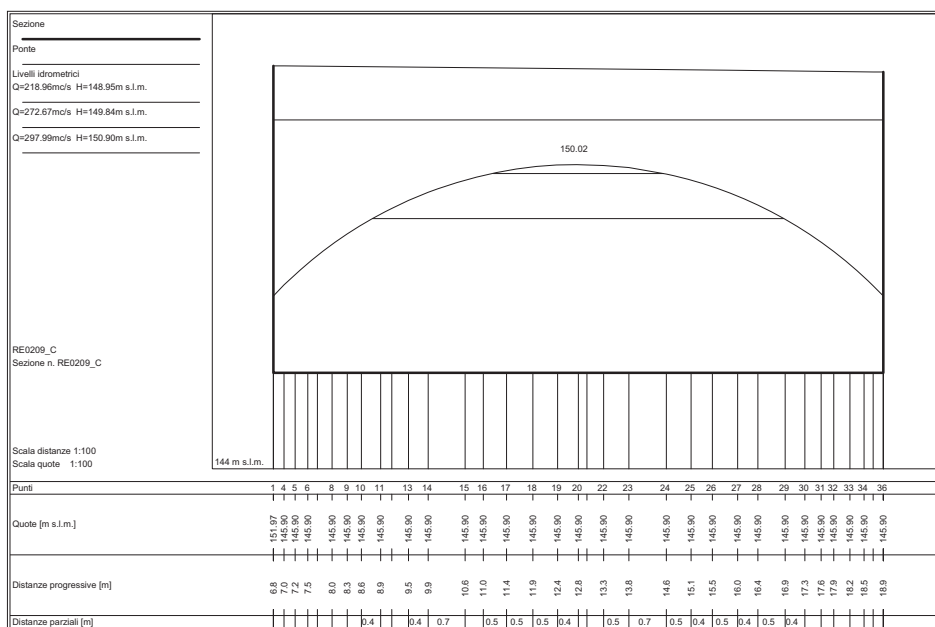
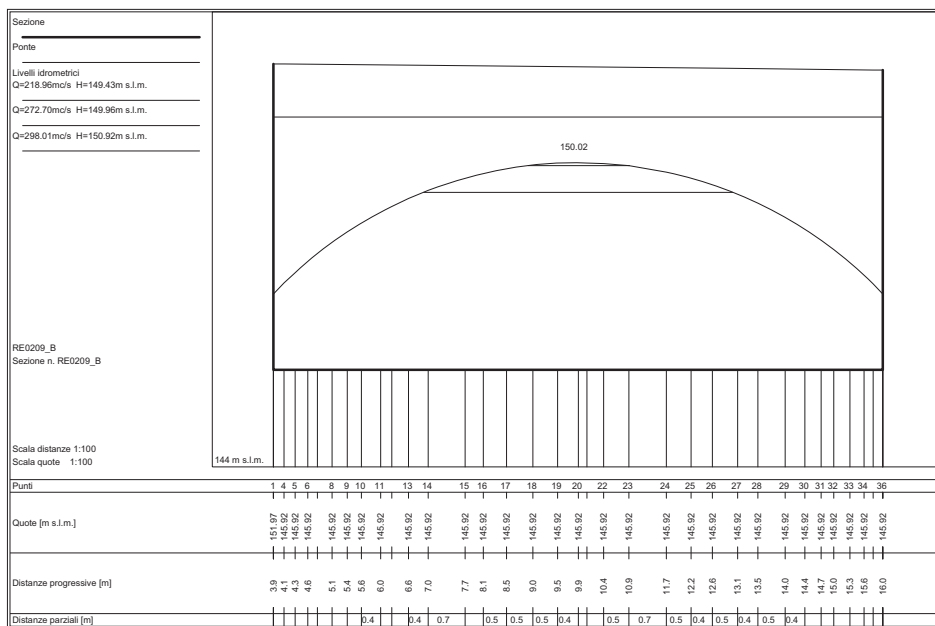


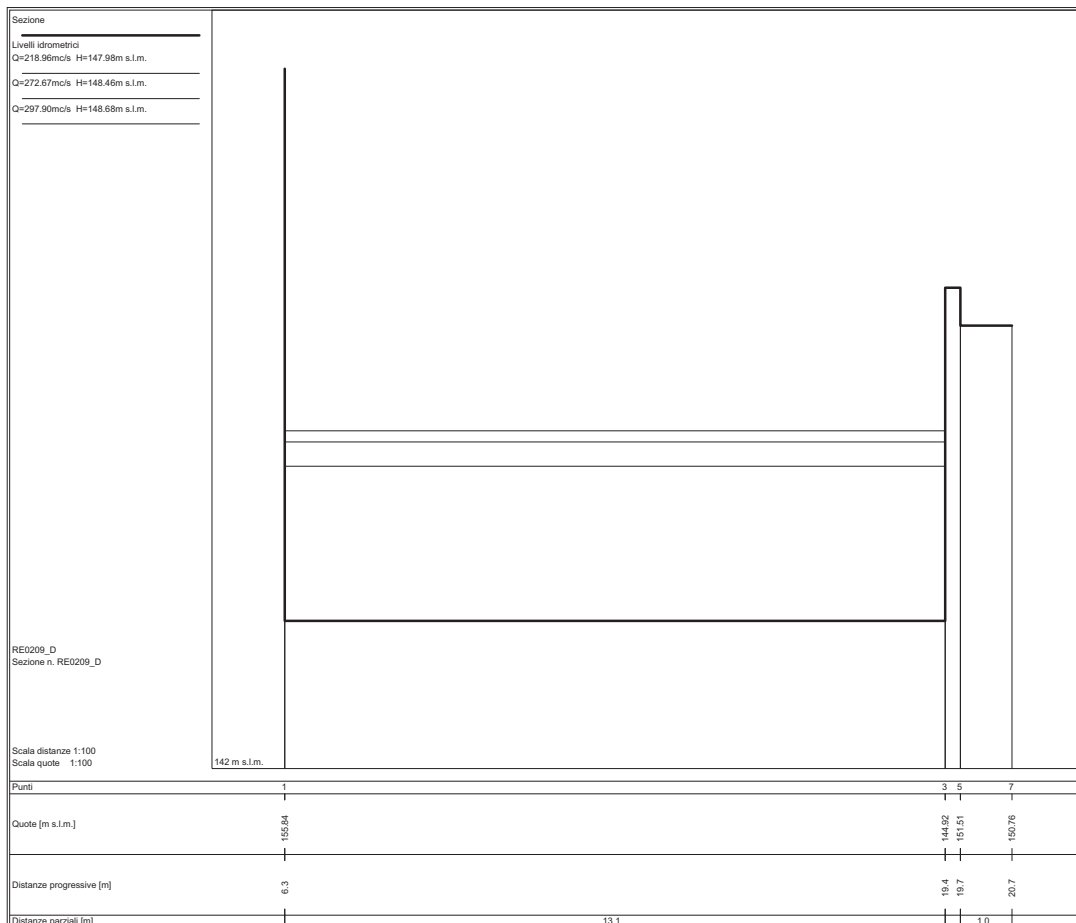







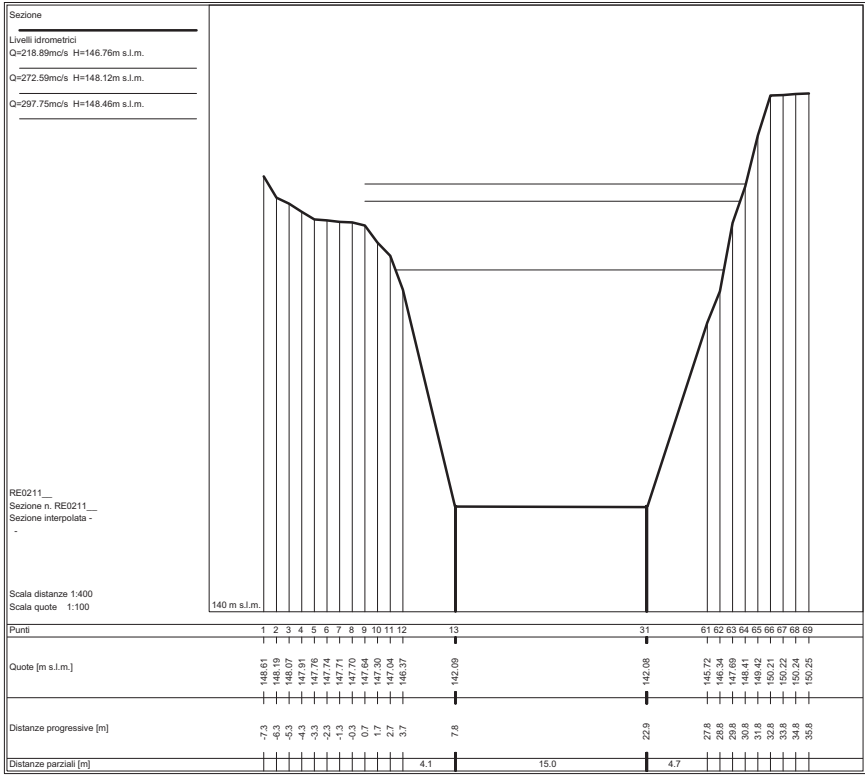






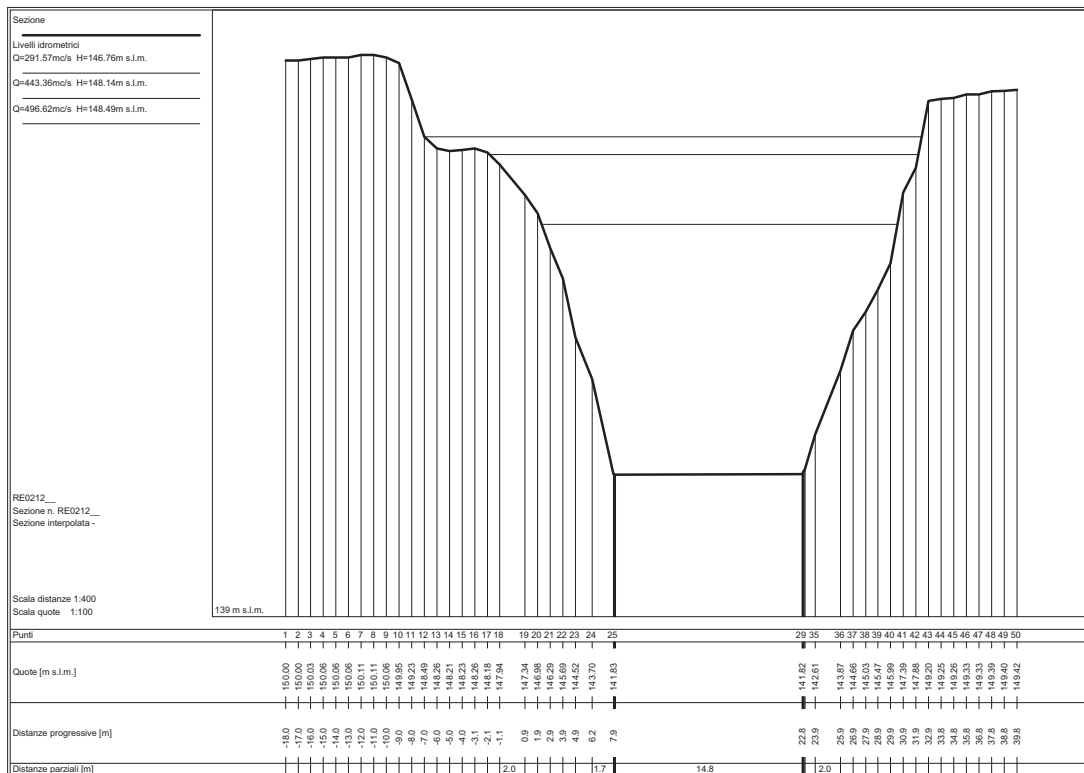
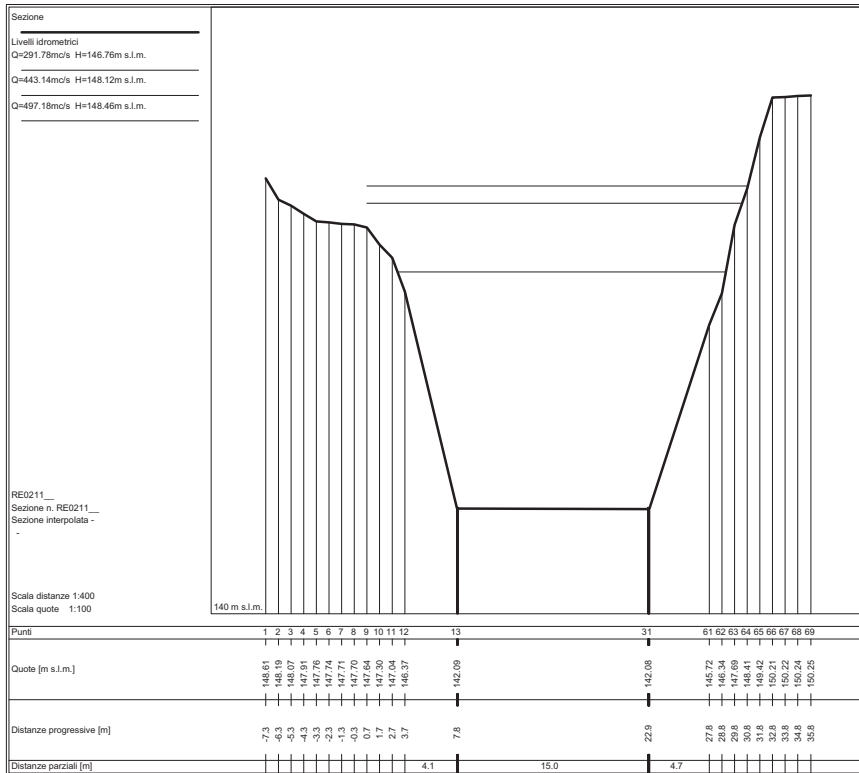


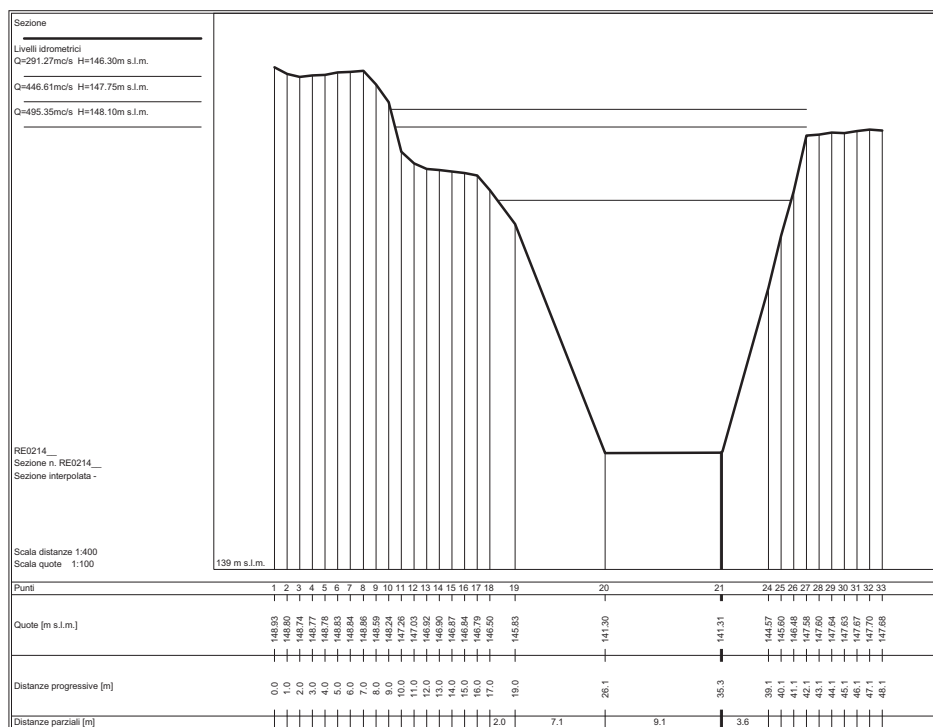
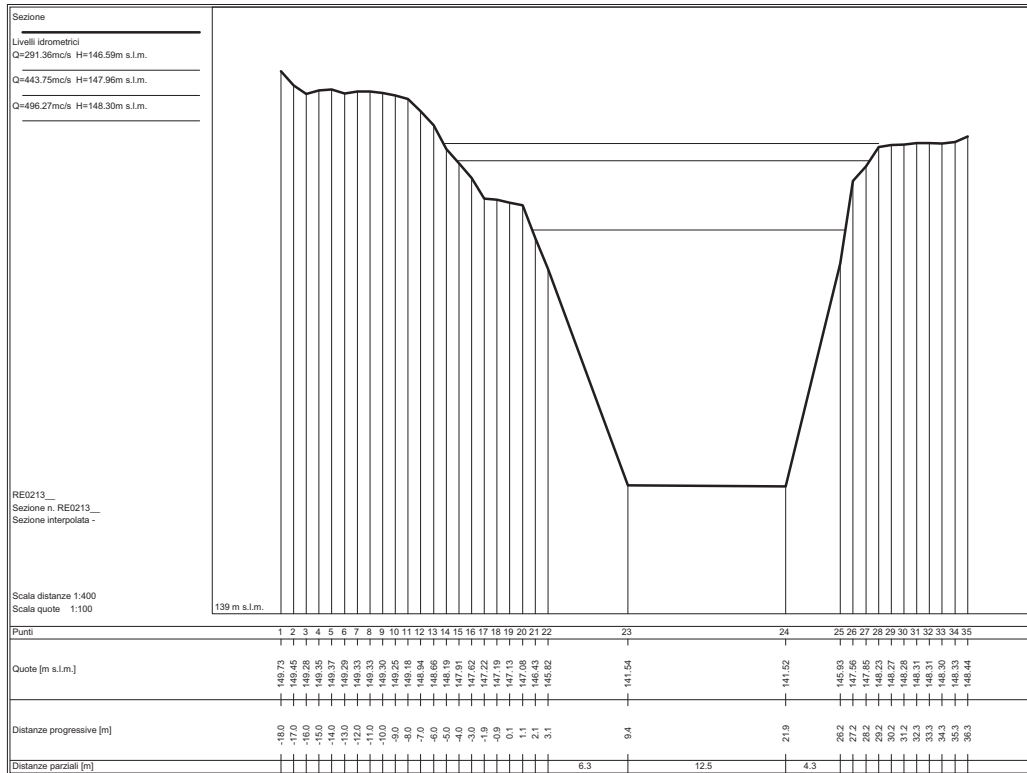


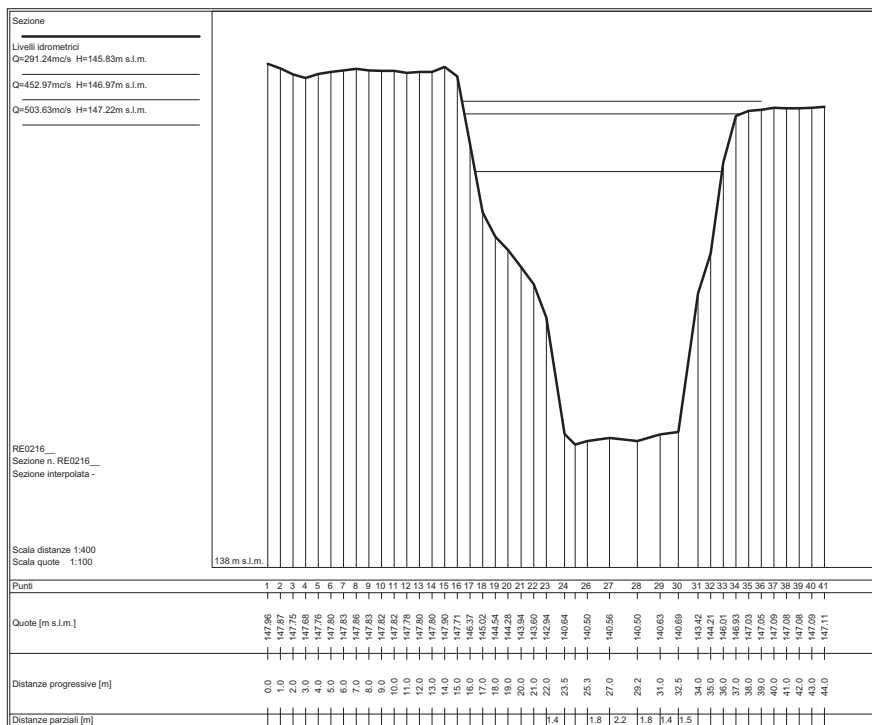
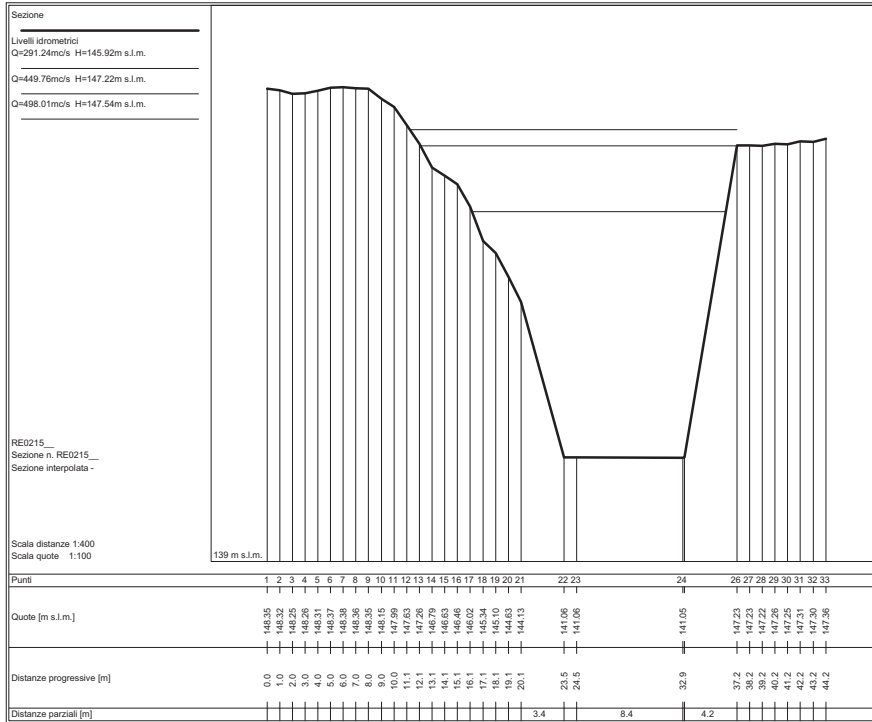


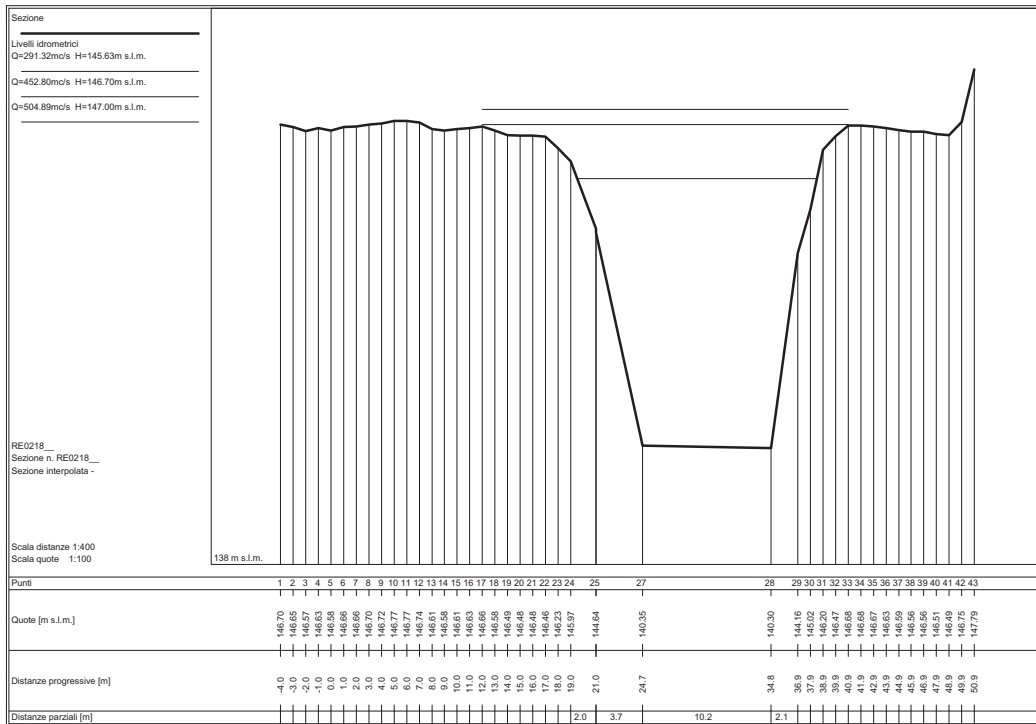
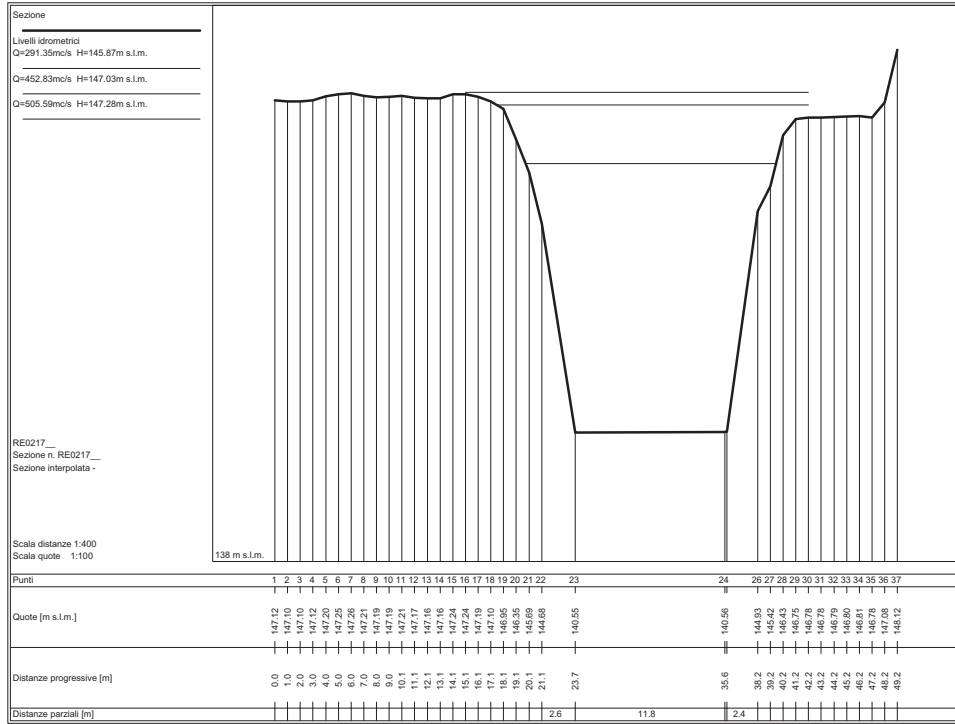
STATO ATTUALE

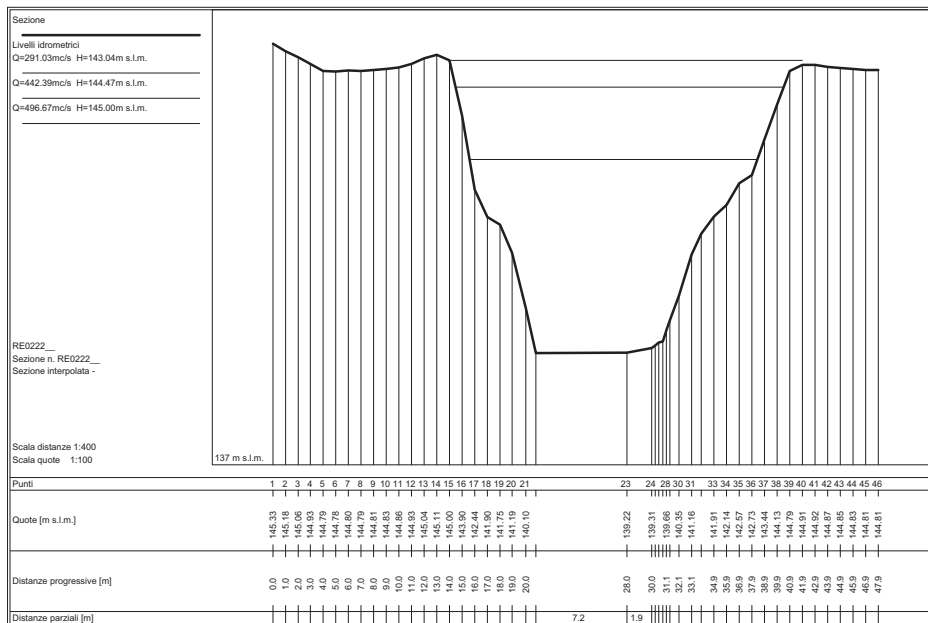
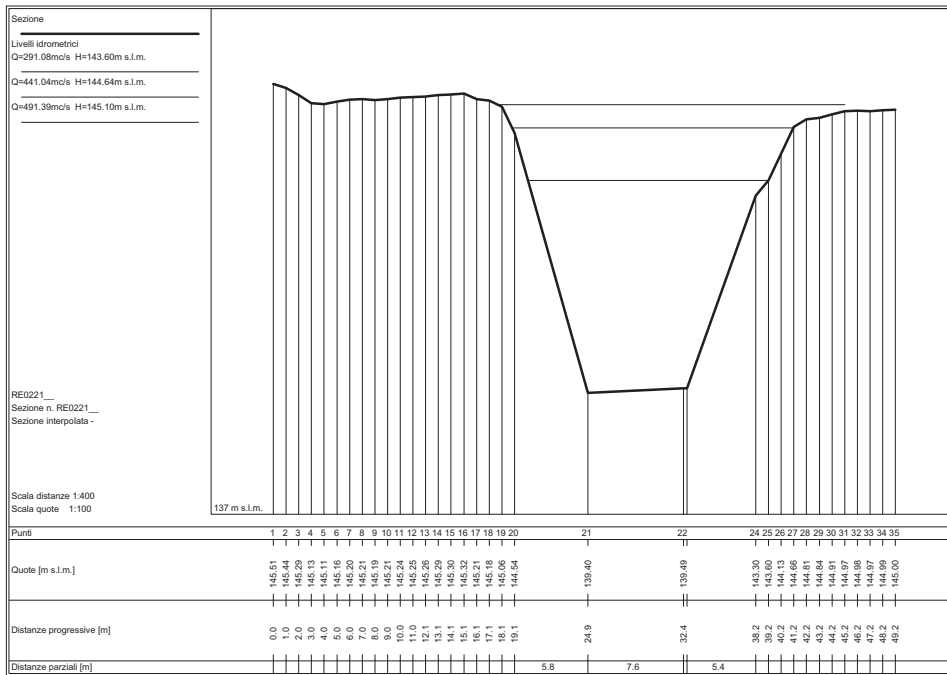
Sezioni fluviali 06 - RESCO – Resco cascese_03

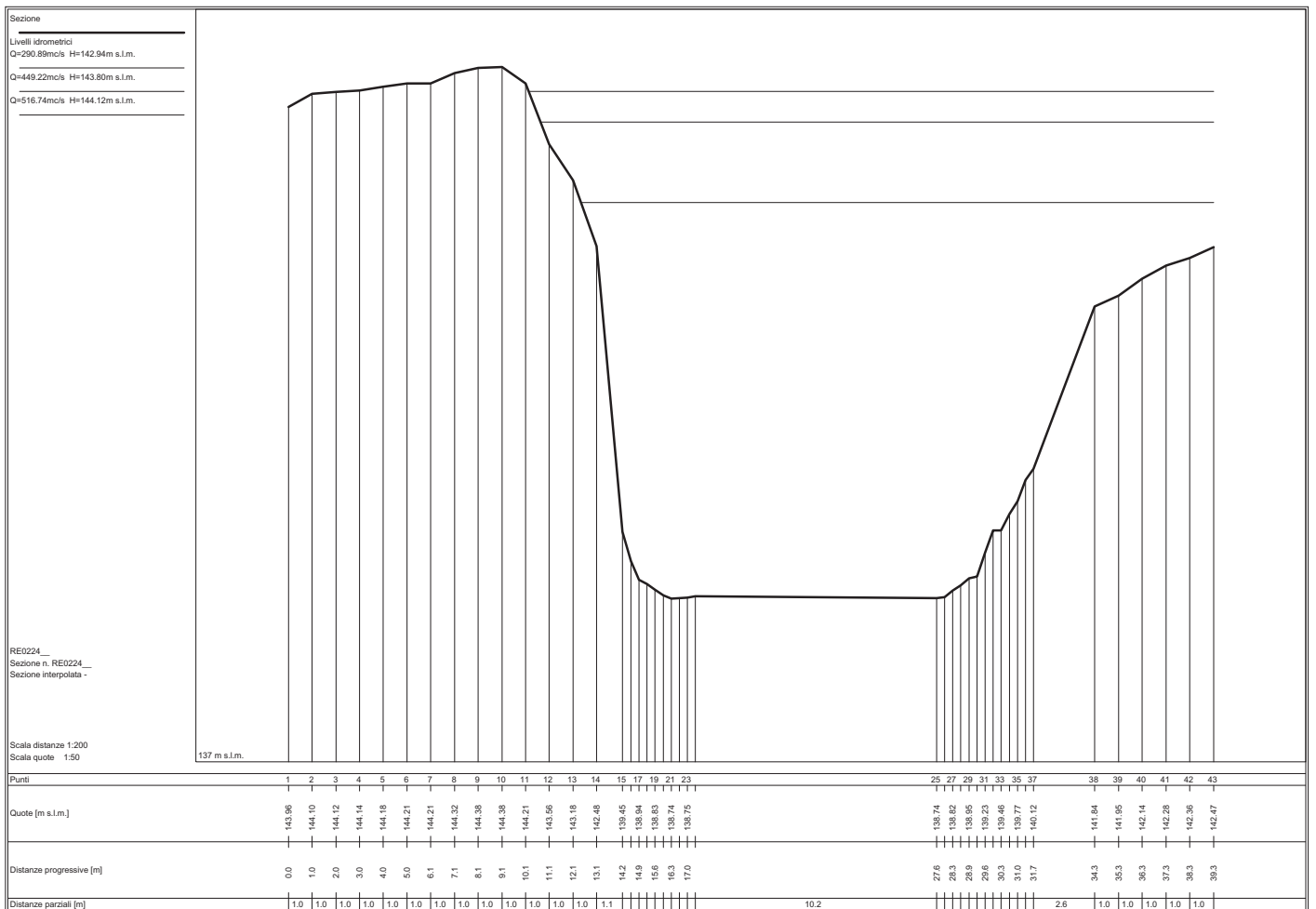
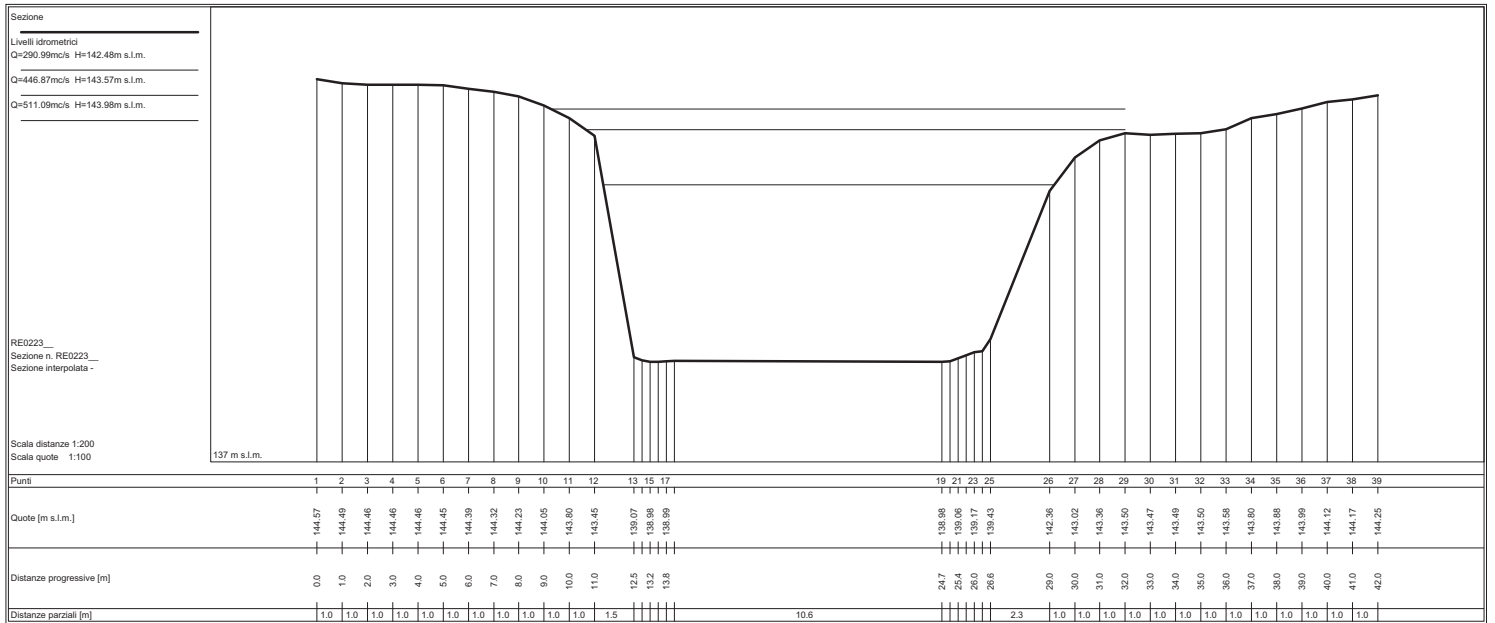


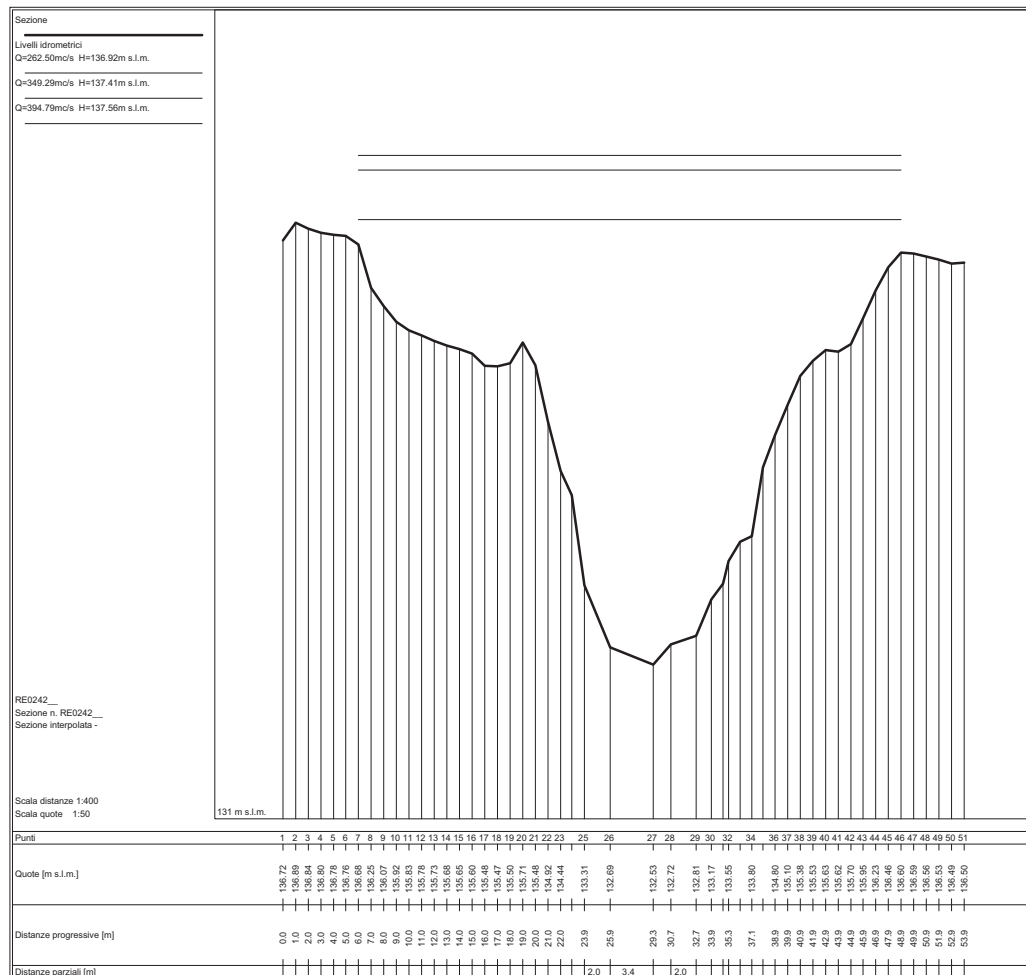
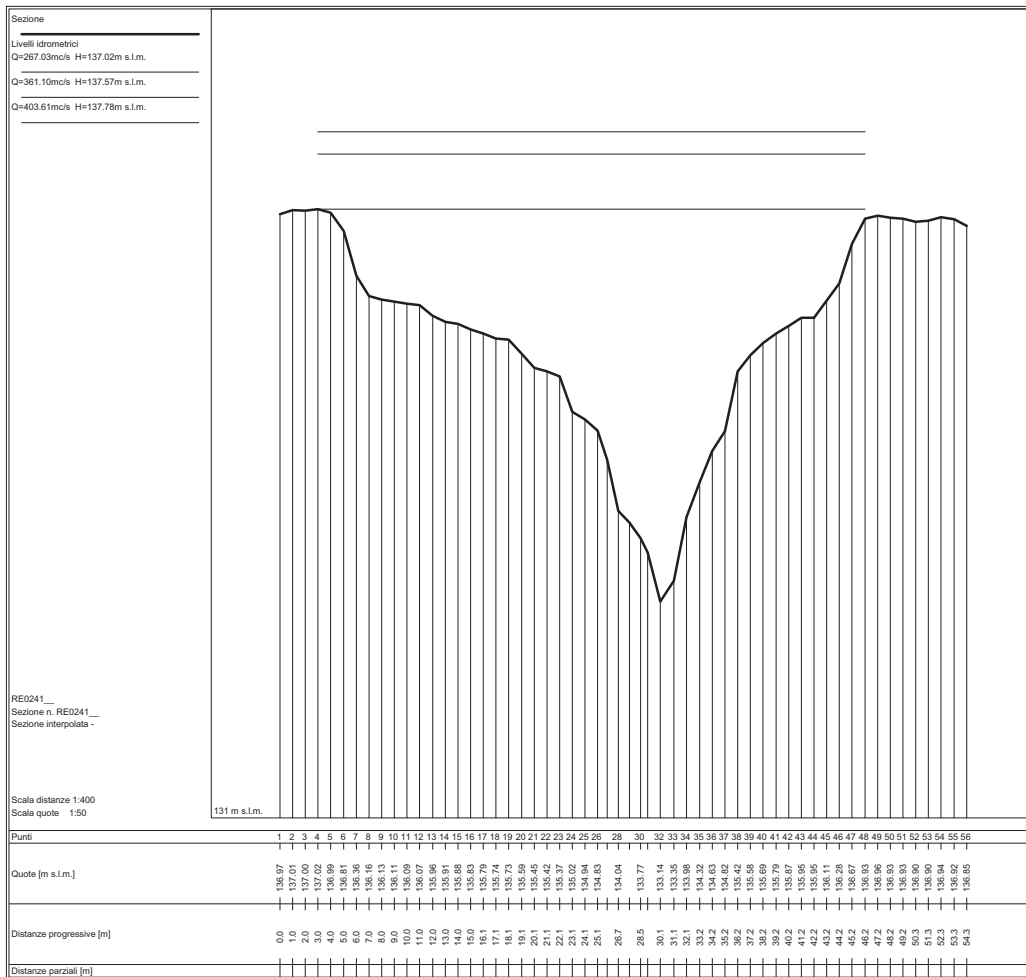


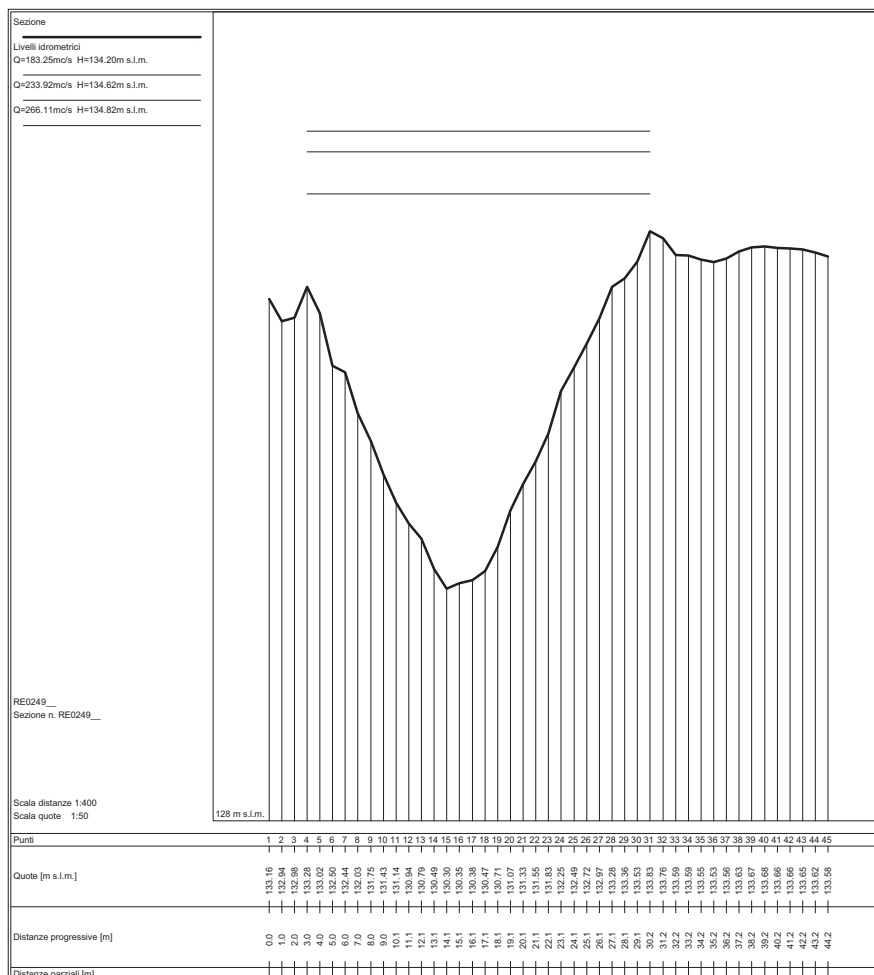
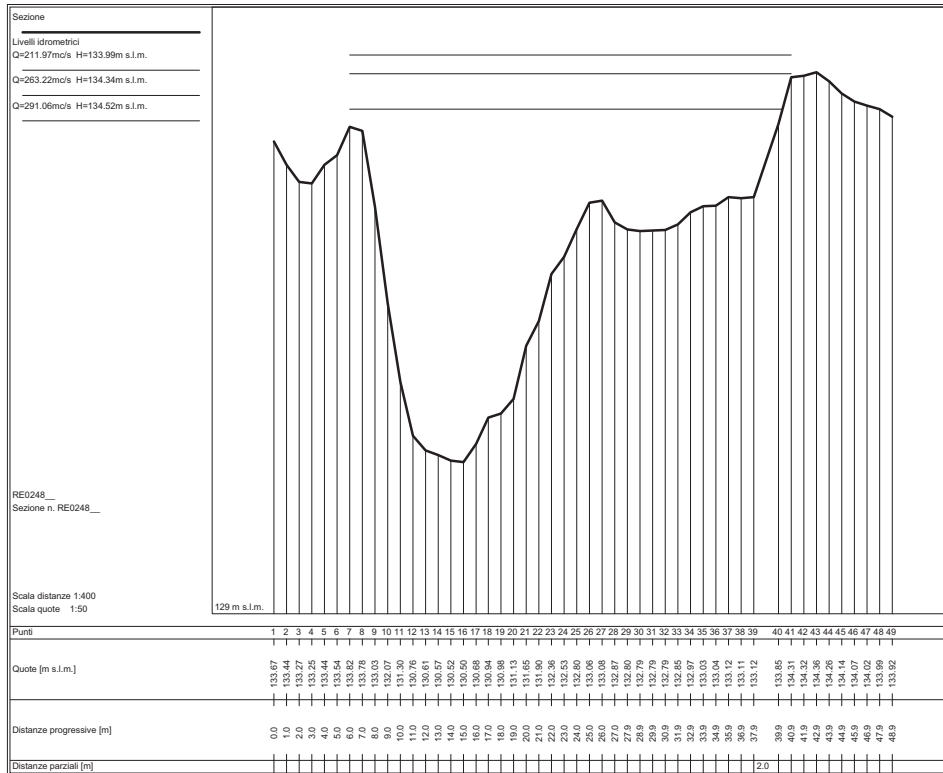


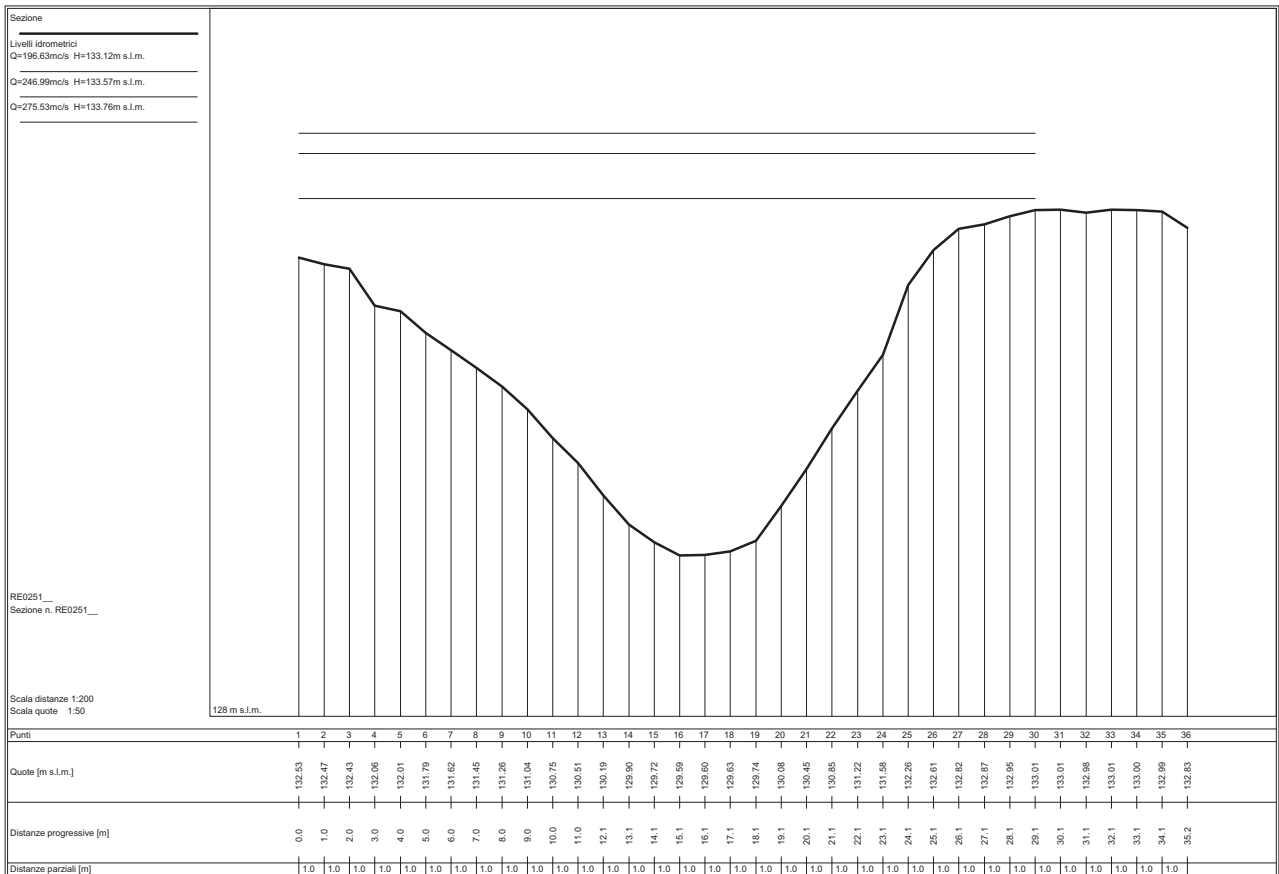
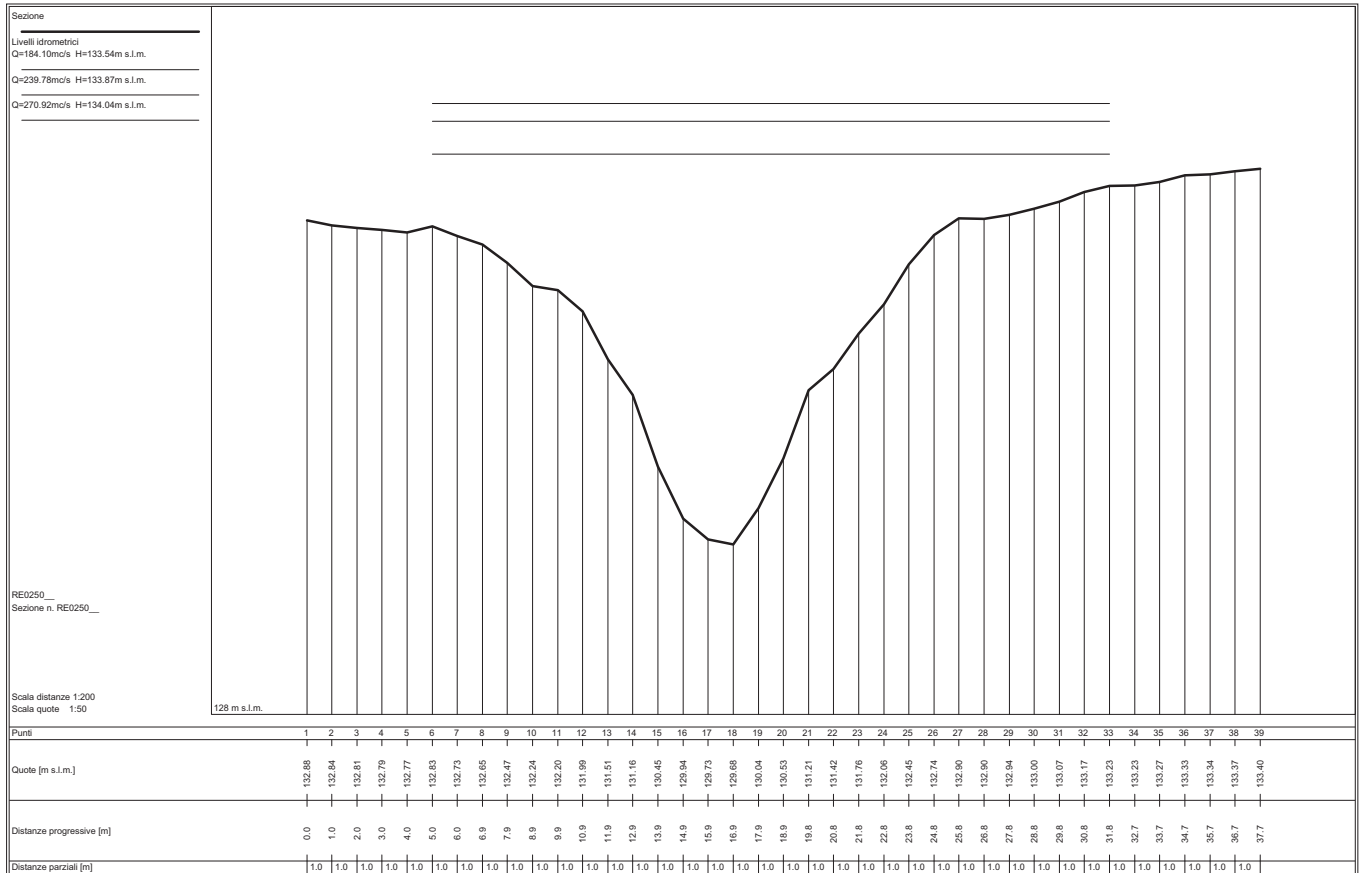


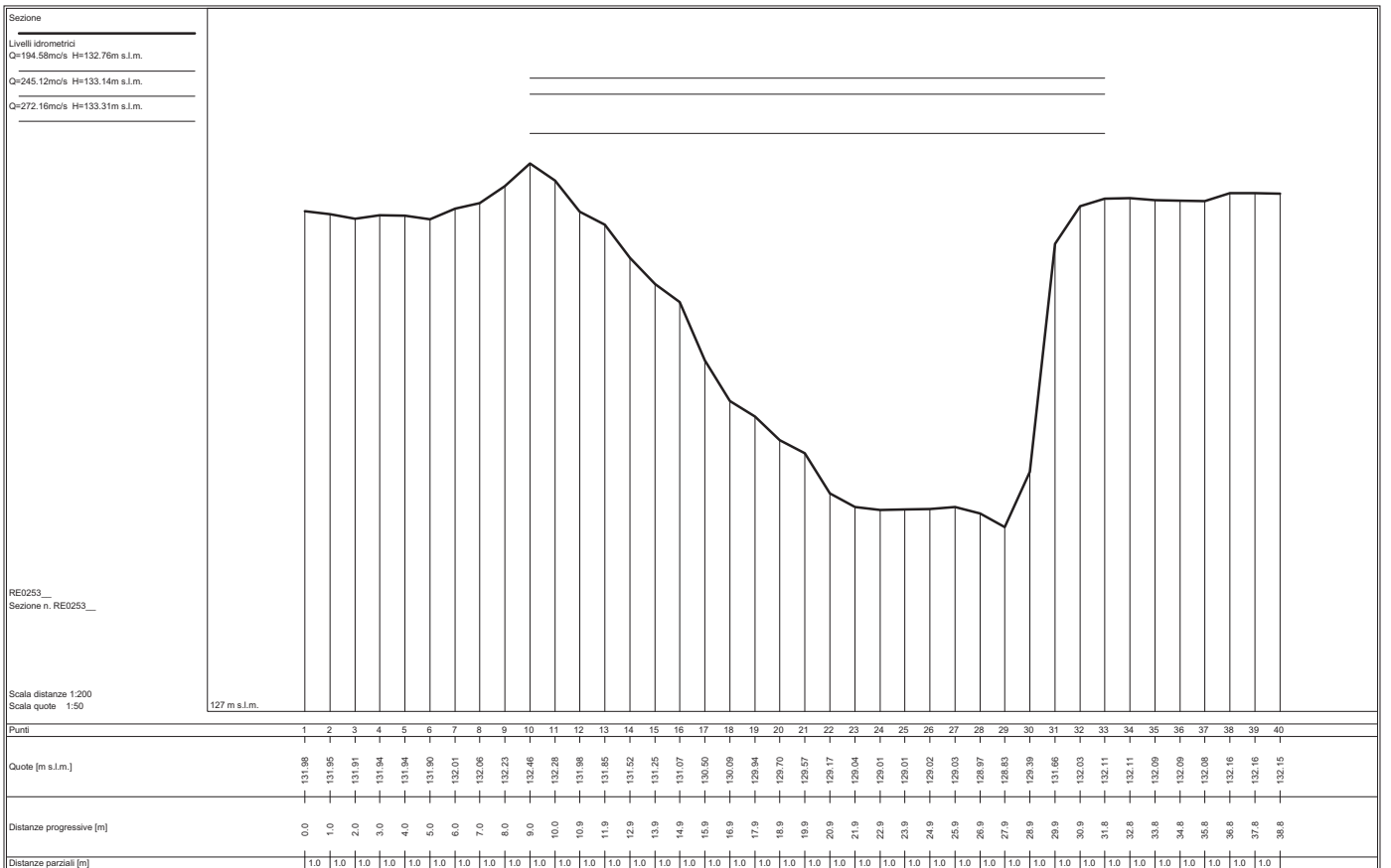
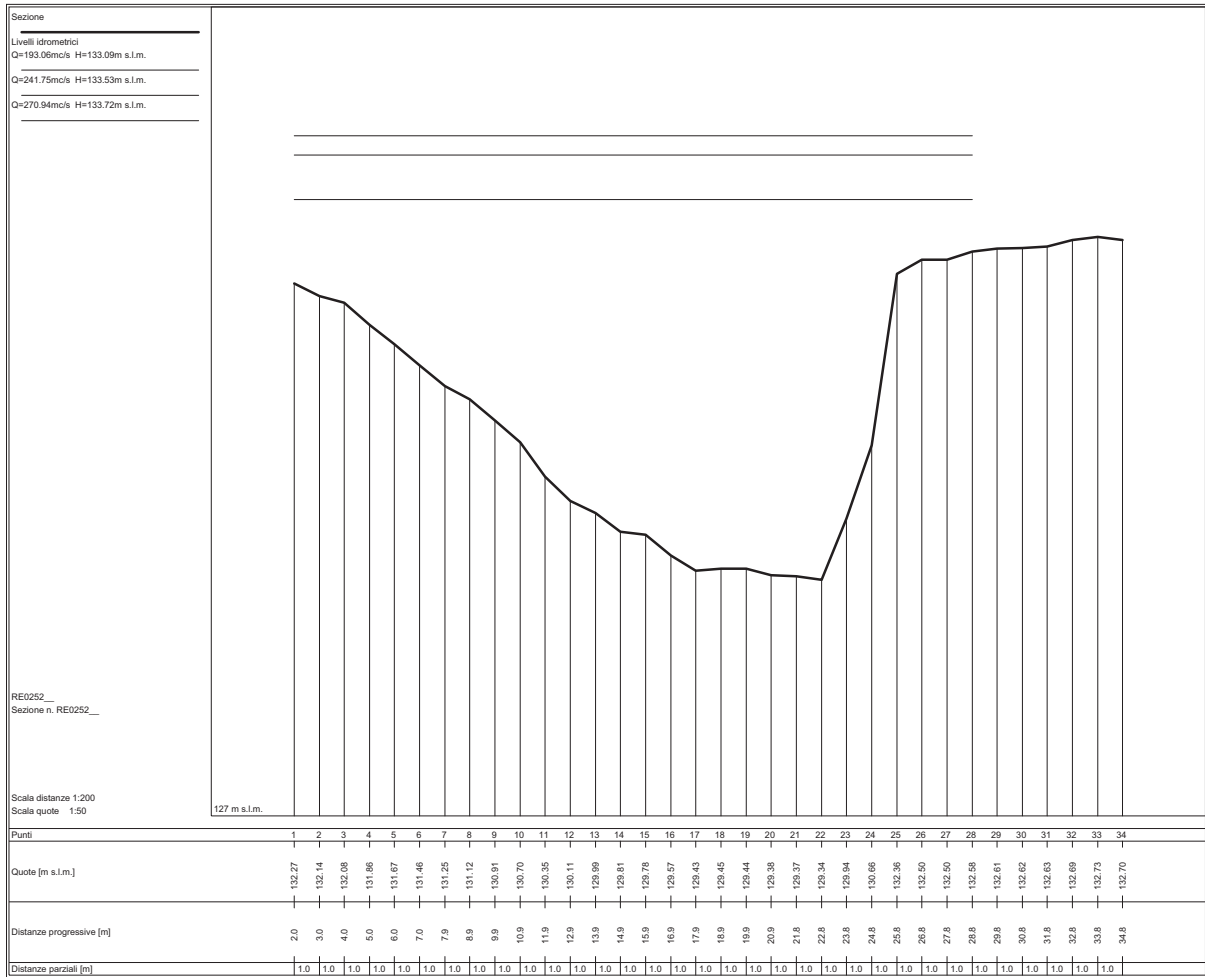












Sezione
 Livelli idrometrici
 Q=196.42mc/s H=132.34m s.l.m.
 Q=248.00mc/s H=132.71m s.l.m.
 Q=271.60mc/s H=132.87m s.l.m.



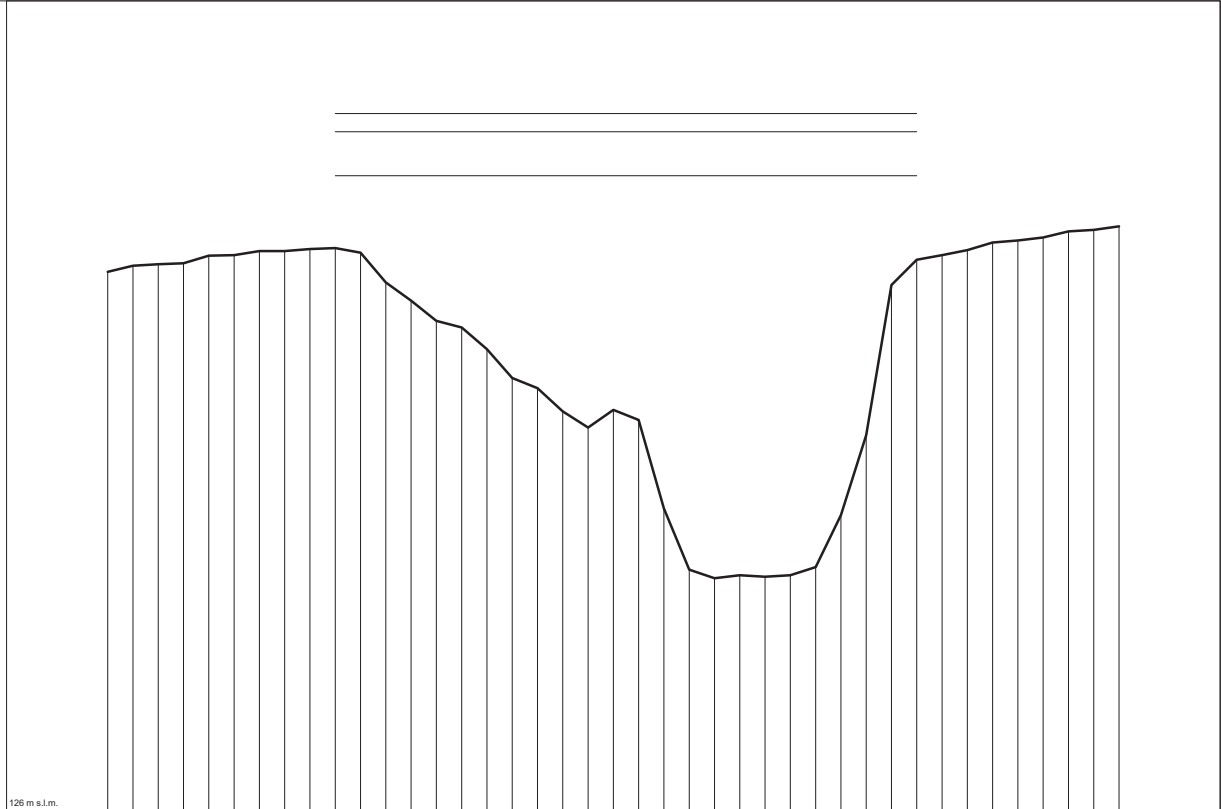
RE0254
 Sezione n. RE0254

Scala distanze 1:200
 Scala quote 1:50

127 m s.l.m.

Punti	1	2	3	4	5	6	7	8	9	10	11	12	13	14	15	16	17	18	19	20	21	22	23	24	25	26	27	28	29	30	31	32	33	34	35	36	37	38	39	40	41	
Quote [m s.l.m.]	131.91	131.83	131.69	131.61	131.65	131.66	131.67	131.69	131.79	131.79	131.80	131.75	131.75	131.78	131.67	131.42	131.33	131.01	130.77	130.58	130.40	130.29	129.77	128.85	128.56	128.59	128.63	128.67	128.73	129.00	129.41	131.31	131.79	131.85	131.87	131.86	131.91	131.89	131.93			
Distanze progressive [m]	0.0	1.0	2.0	3.0	4.0	5.0	6.0	7.0	8.0	9.0	10.0	11.0	12.0	13.0	14.0	15.0	16.0	17.0	18.0	19.0	20.0	21.0	22.0	23.0	24.0	25.0	26.0	27.0	28.0	29.0	30.0	31.0	32.0	33.0	34.0	35.0	36.0	37.0	38.1	39.1	40.1	
Distanze parziali [m]	1.0	1.0	1.0	1.0	1.0	1.0	1.0	1.0	1.0	1.0	1.0	1.0	1.0	1.0	1.0	1.0	1.0	1.0	1.0	1.0	1.0	1.0	1.0	1.0	1.0	1.0	1.0	1.0	1.0	1.0	1.0	1.0	1.0	1.0	1.0	1.0	1.0	1.0	1.0	1.0	1.0	1.0

Sezione
 Livelli idrometrici
 Q=188.96mc/s H=132.27m s.l.m.
 Q=237.40mc/s H=132.70m s.l.m.
 Q=263.96mc/s H=132.88m s.l.m.

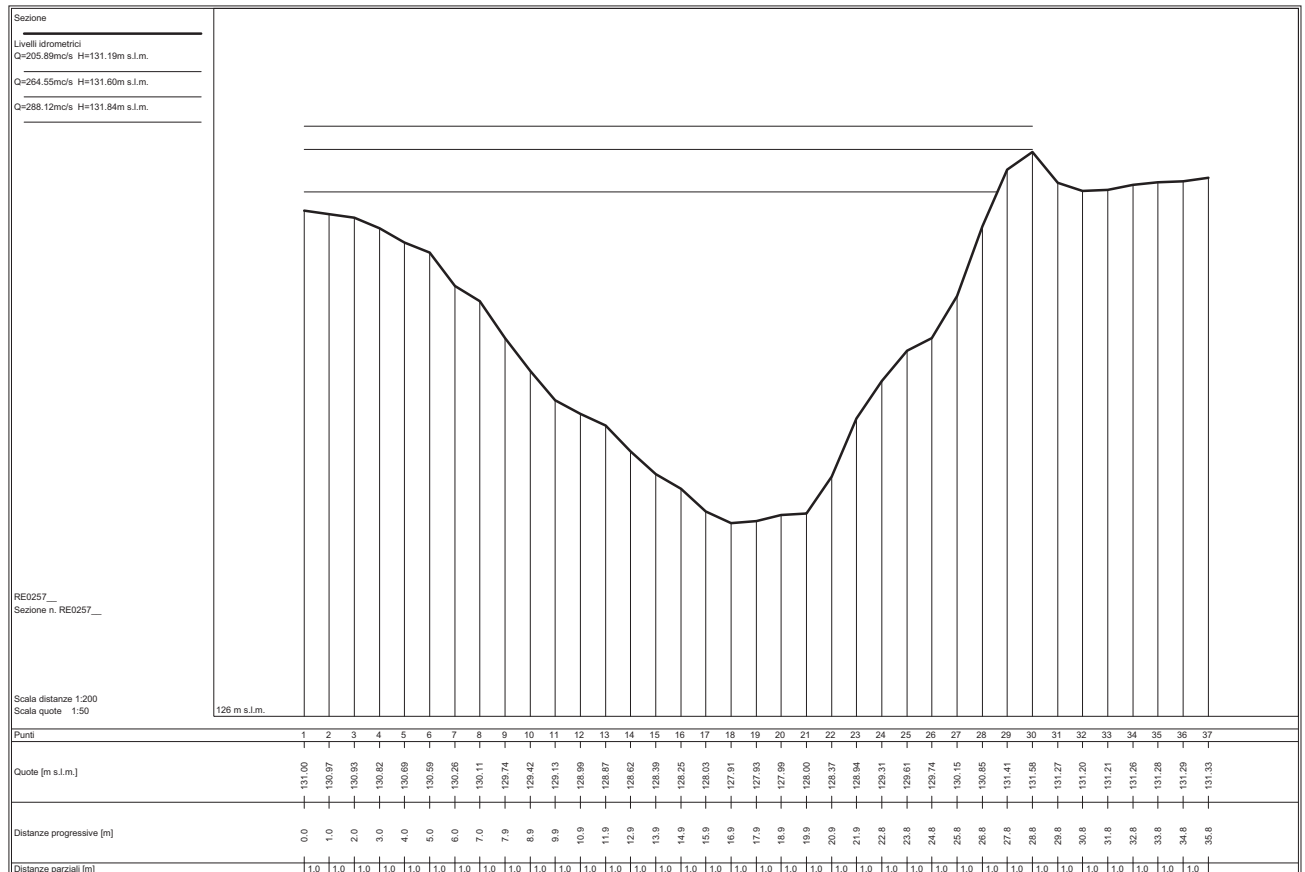
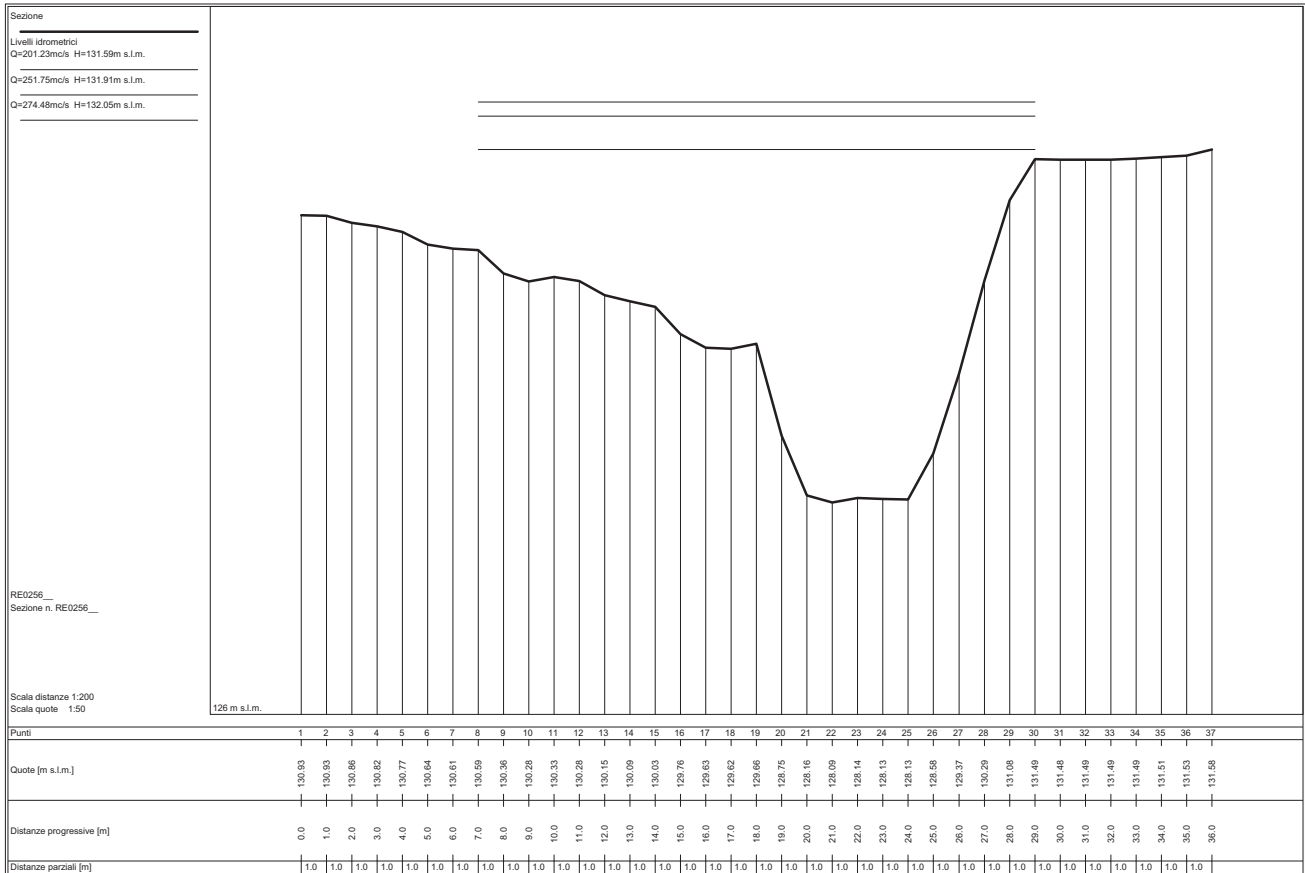


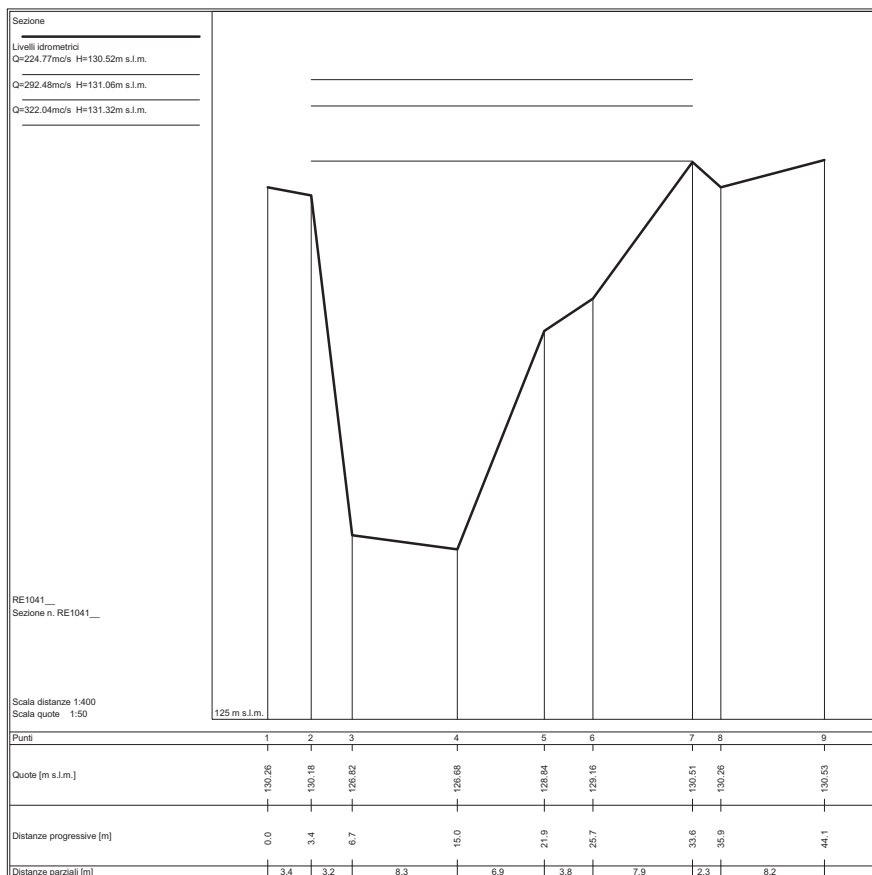
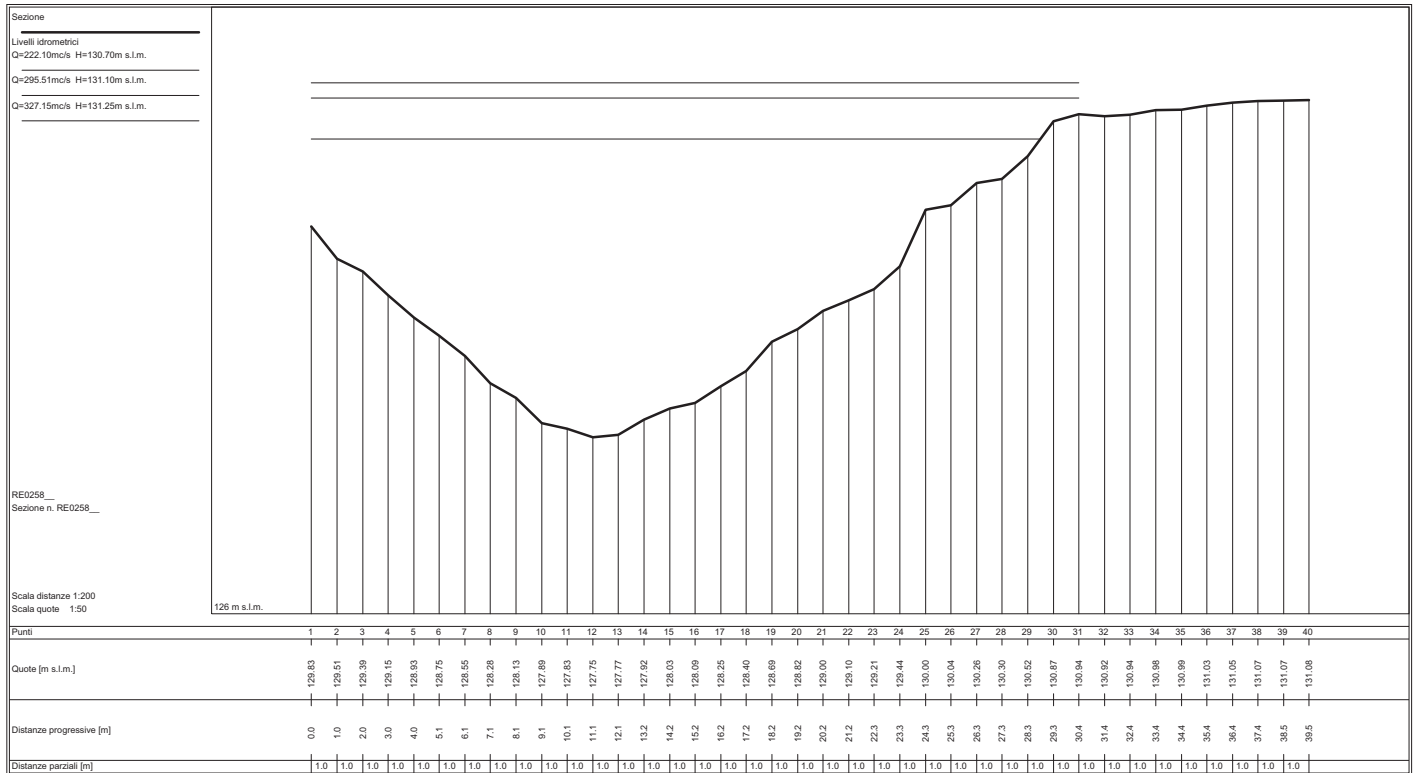
RE0255
 Sezione n. RE0255

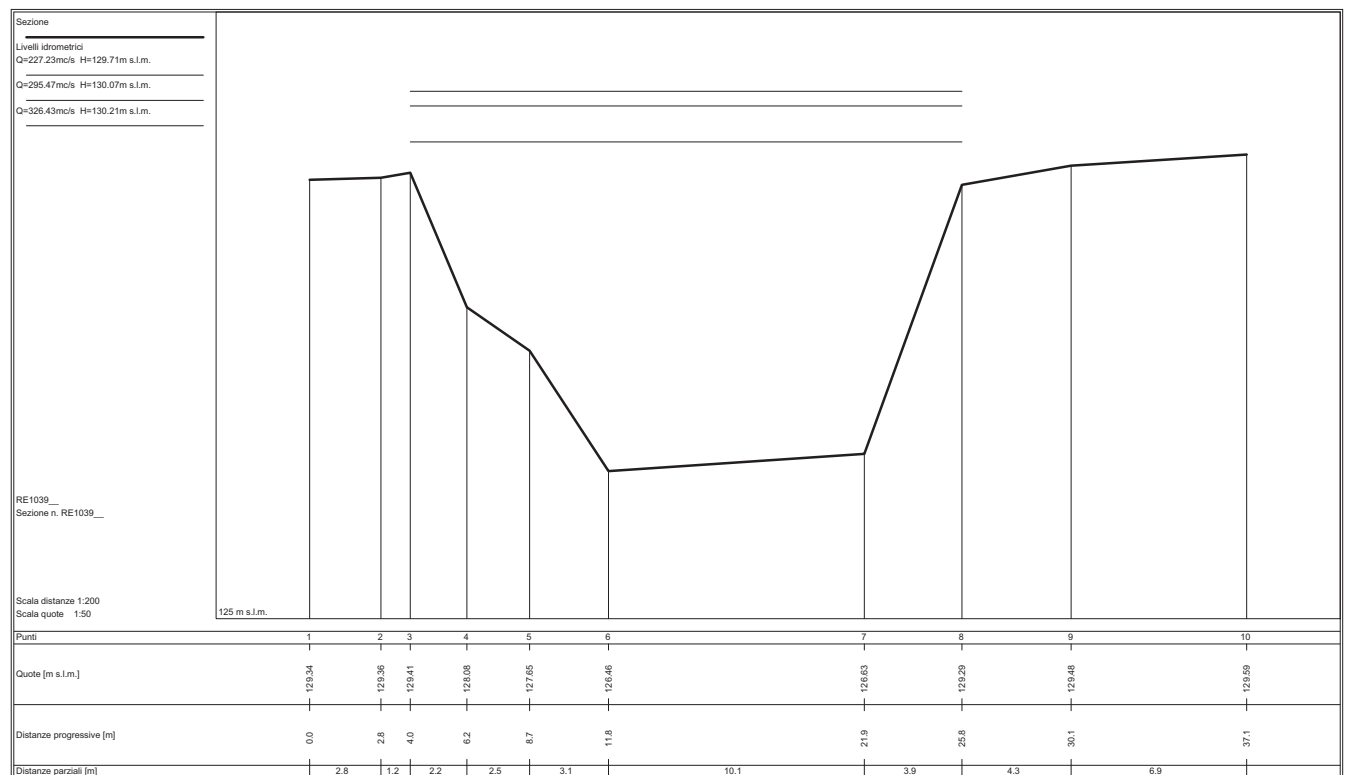
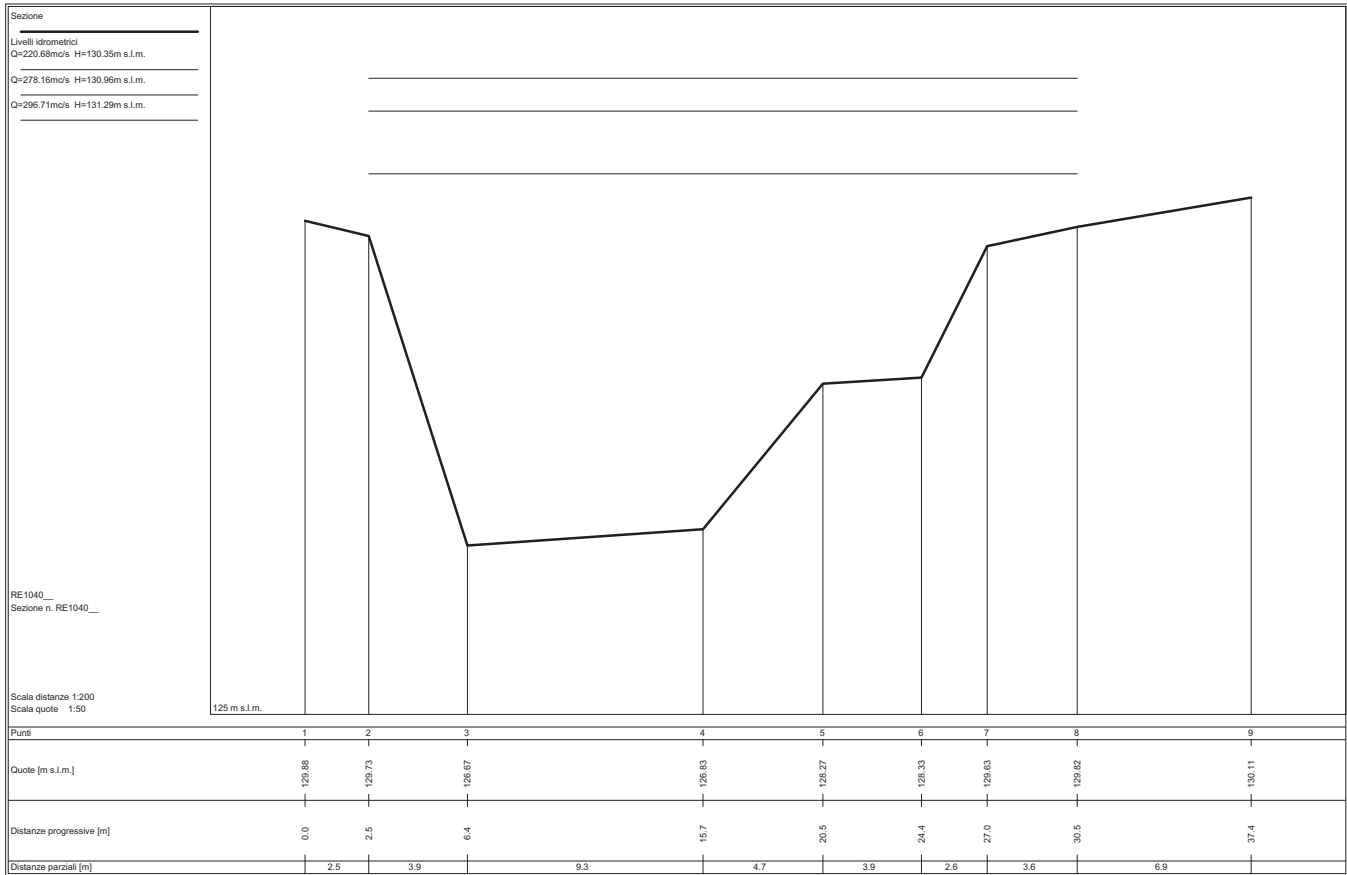
Scala distanze 1:200
 Scala quote 1:50

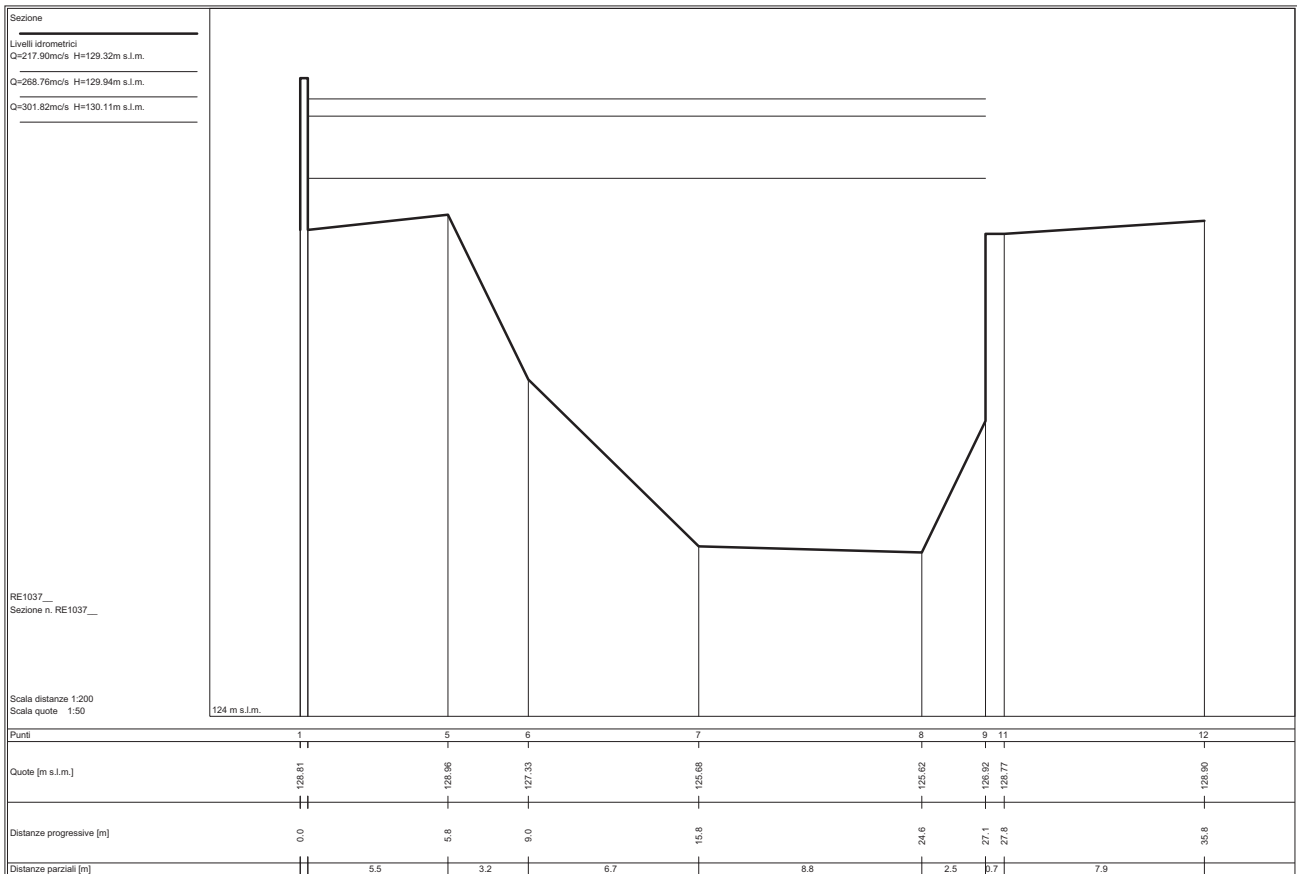
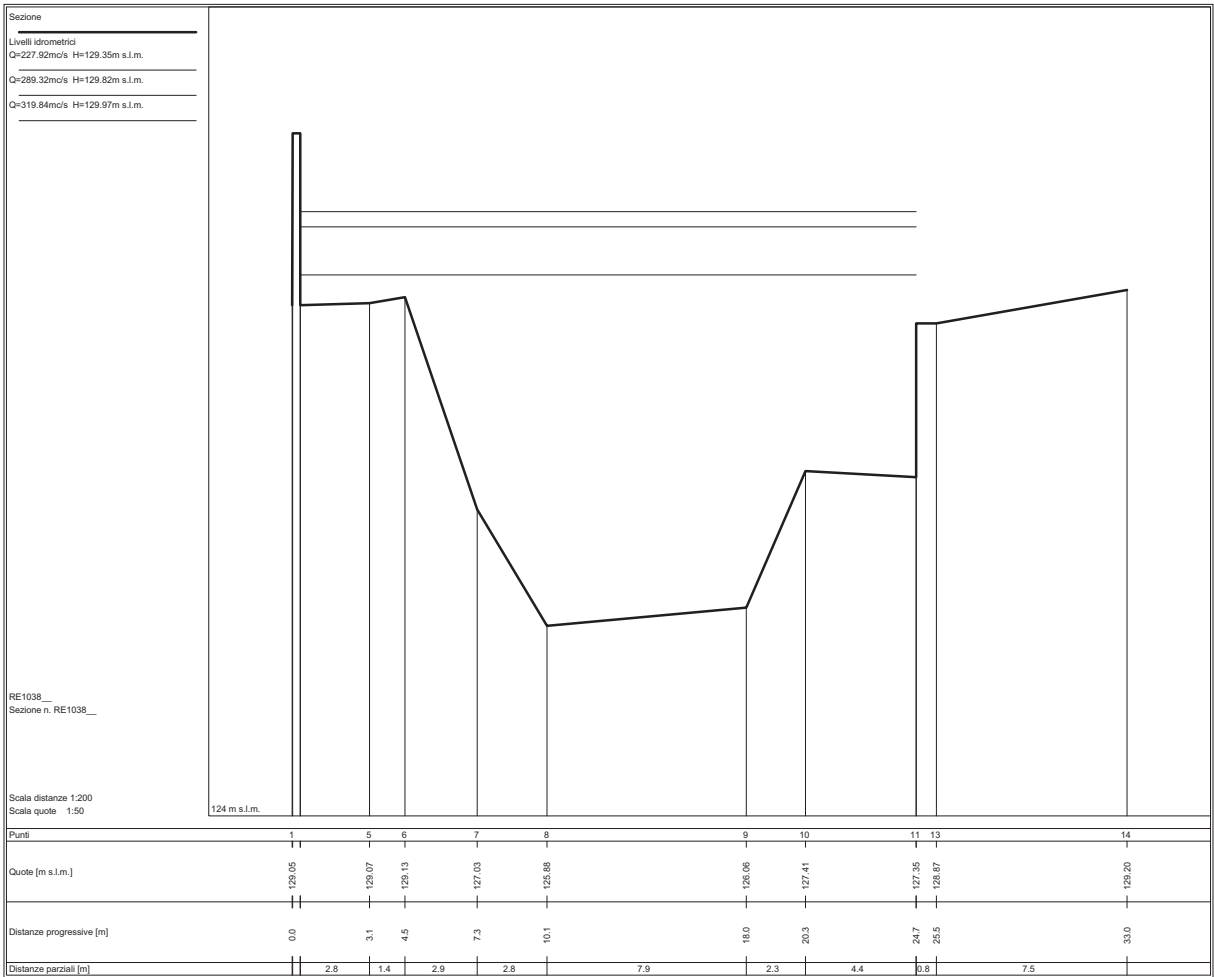
126 m s.l.m.

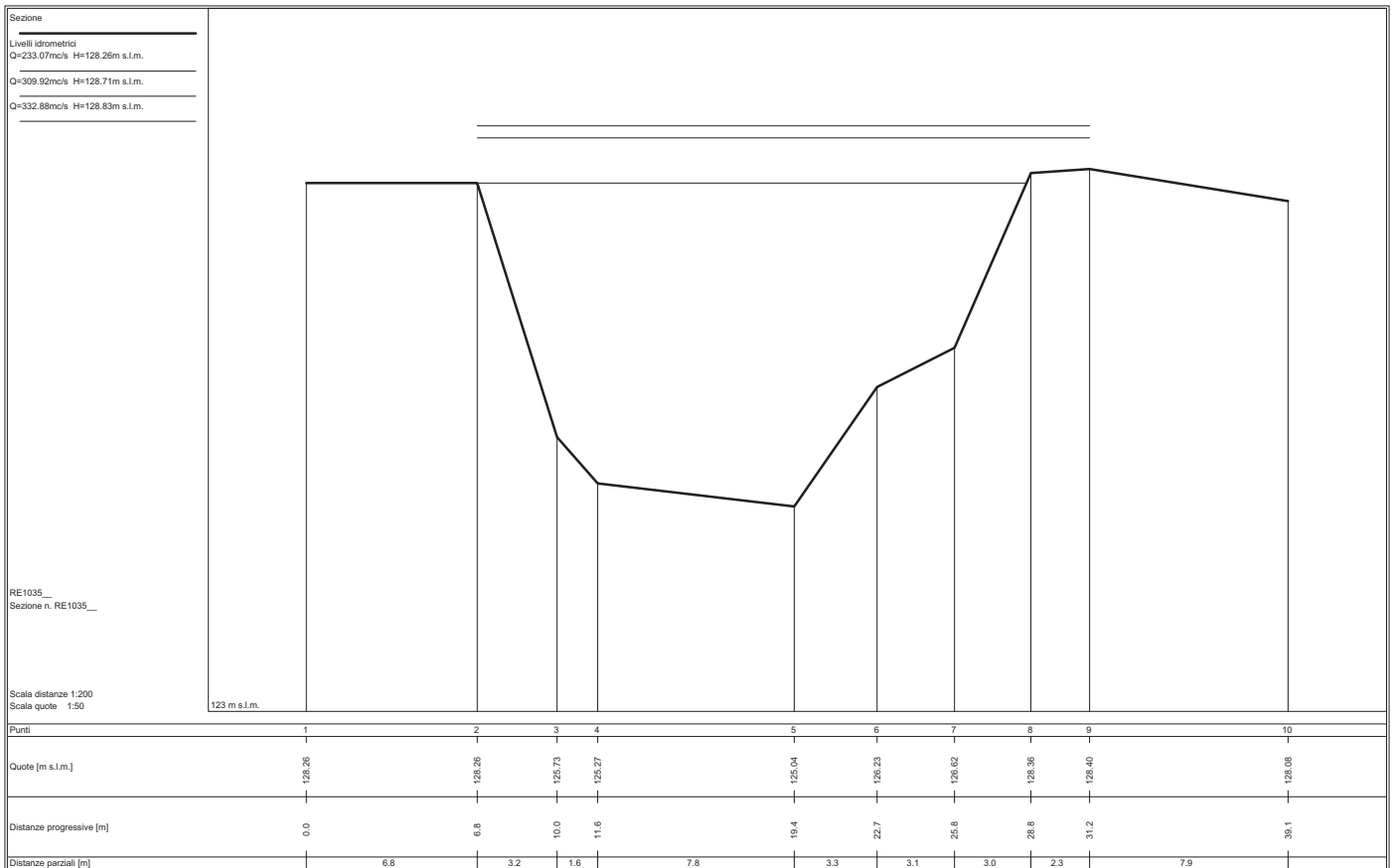
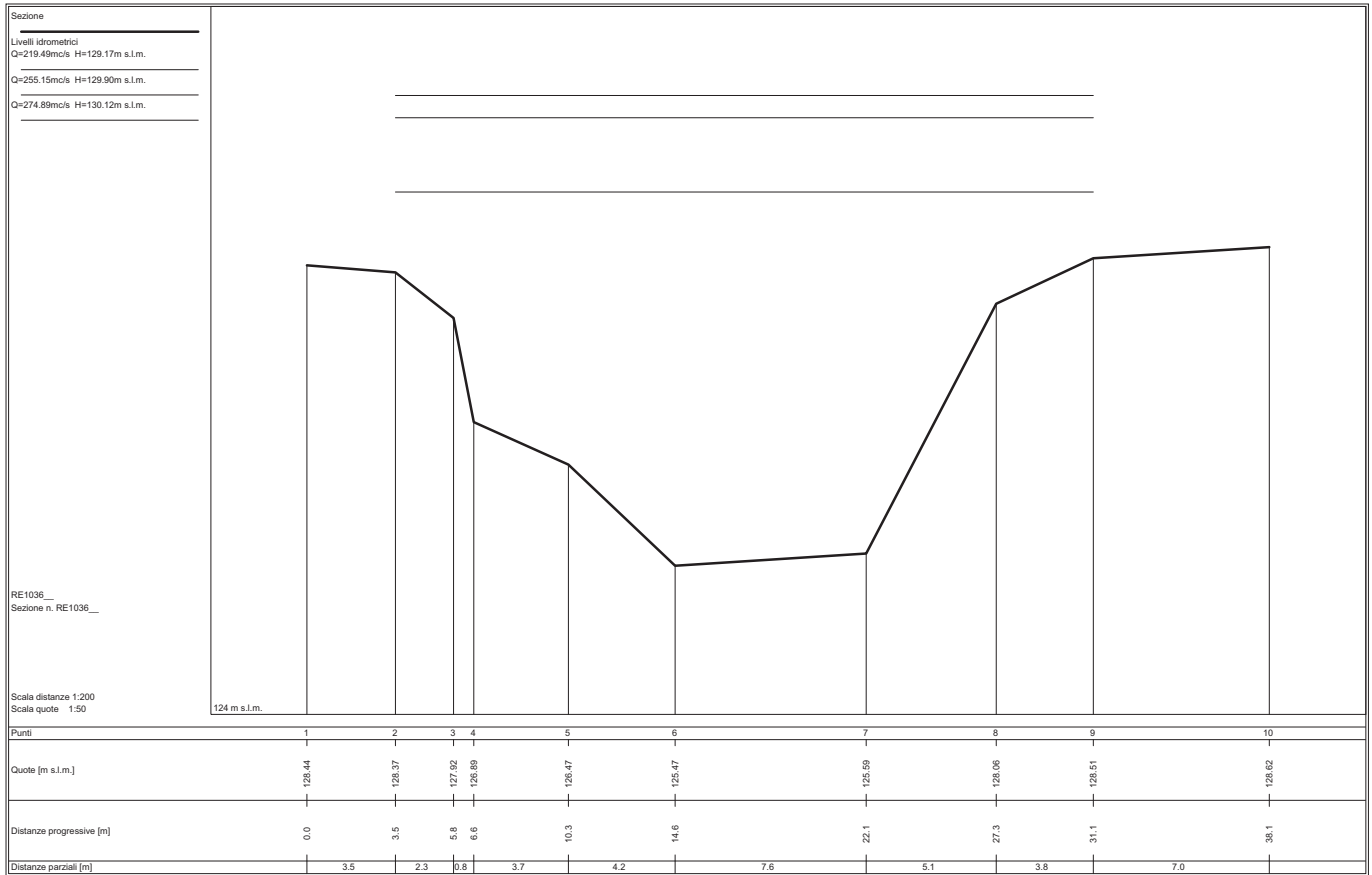
Punti	1	2	3	4	5	6	7	8	9	10	11	12	13	14	15	16	17	18	19	20	21	22	23	24	25	26	27	28	29	30	31	32	33	34	35	36	37	38	39	40	41		
Quote [m s.l.m.]	131.32	131.38	131.39	131.41	131.48	131.48	131.53	131.53	131.55	131.55	131.51	131.22	131.03	130.84	130.77	130.66	130.27	130.17	129.94	129.78	129.96	129.85	128.98	128.38	128.29	128.32	128.31	128.32	128.40	128.91	129.70	131.19	131.44	131.49	131.54	131.61	131.63	131.66	131.72	131.73	131.77		
Distanze progressive [m]	0.0	1.0	2.0	3.0	4.0	5.0	6.0	7.0	8.0	9.0	10.0	11.0	12.0	13.0	14.0	15.0	16.0	17.0	18.0	19.0	20.0	21.0	22.0	23.0	24.0	25.0	26.0	27.0	28.0	29.0	30.0	31.0	32.0	33.0	34.0	35.0	36.0	37.0	38.0	39.0	40.0		
Distanze parziali [m]	1.0	1.0	1.0	1.0	1.0	1.0	1.0	1.0	1.0	1.0	1.0	1.0	1.0	1.0	1.0	1.0	1.0	1.0	1.0	1.0	1.0	1.0	1.0	1.0	1.0	1.0	1.0	1.0	1.0	1.0	1.0	1.0	1.0	1.0	1.0	1.0	1.0	1.0	1.0	1.0	1.0	1.0	1.0


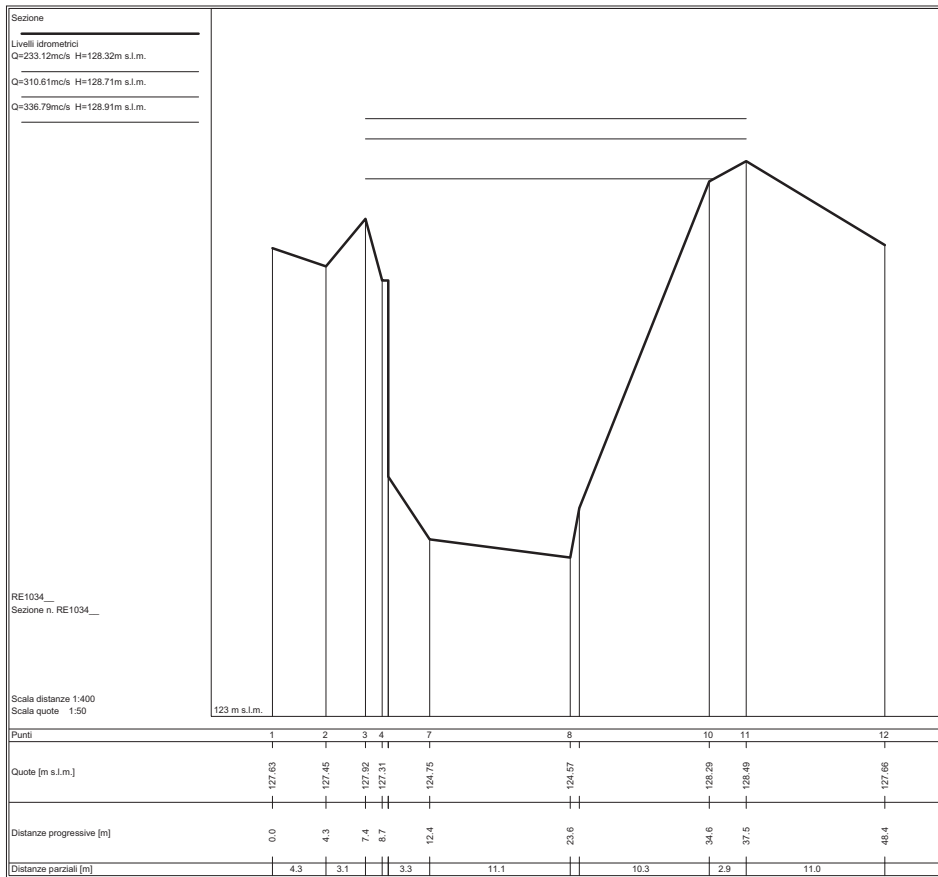


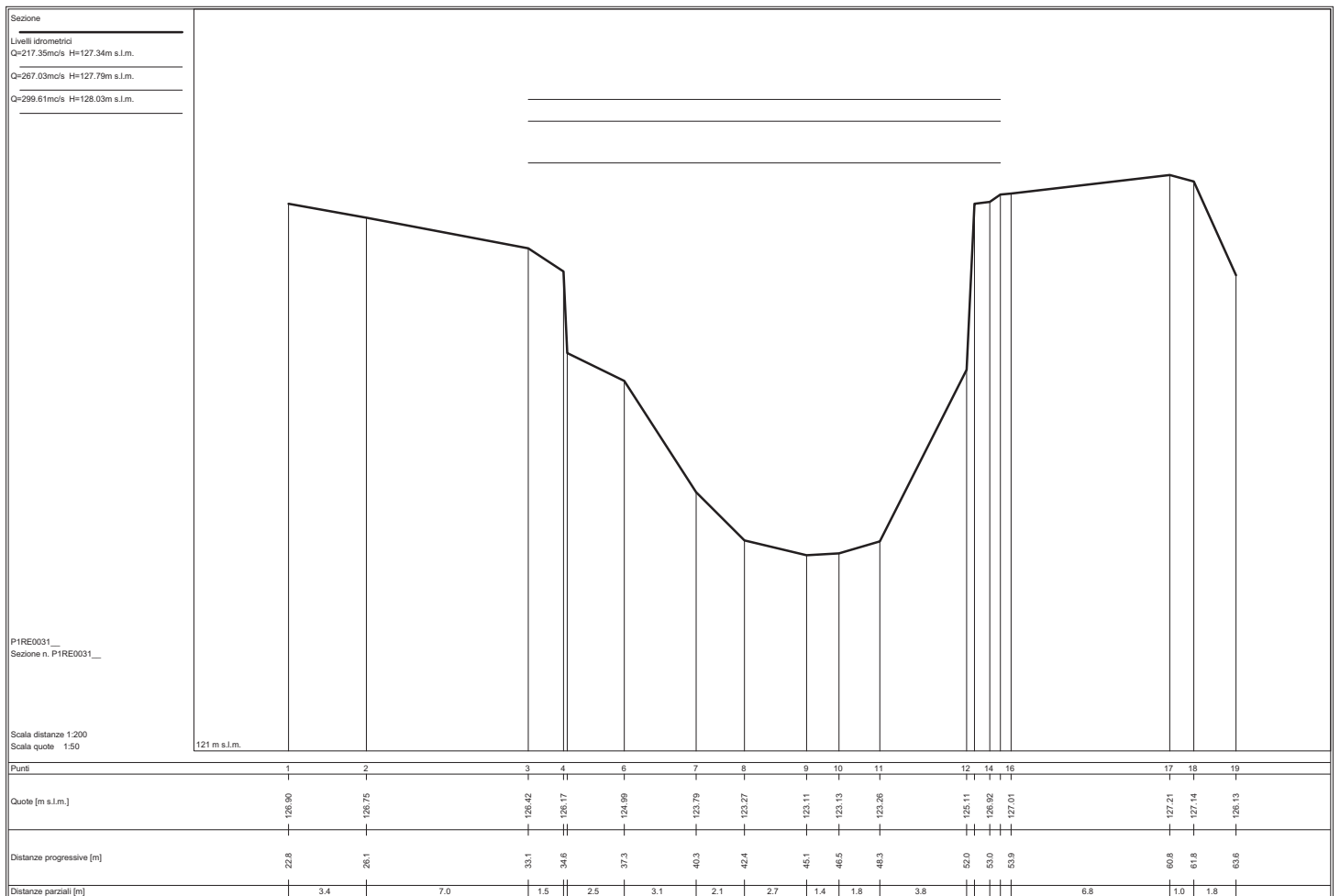
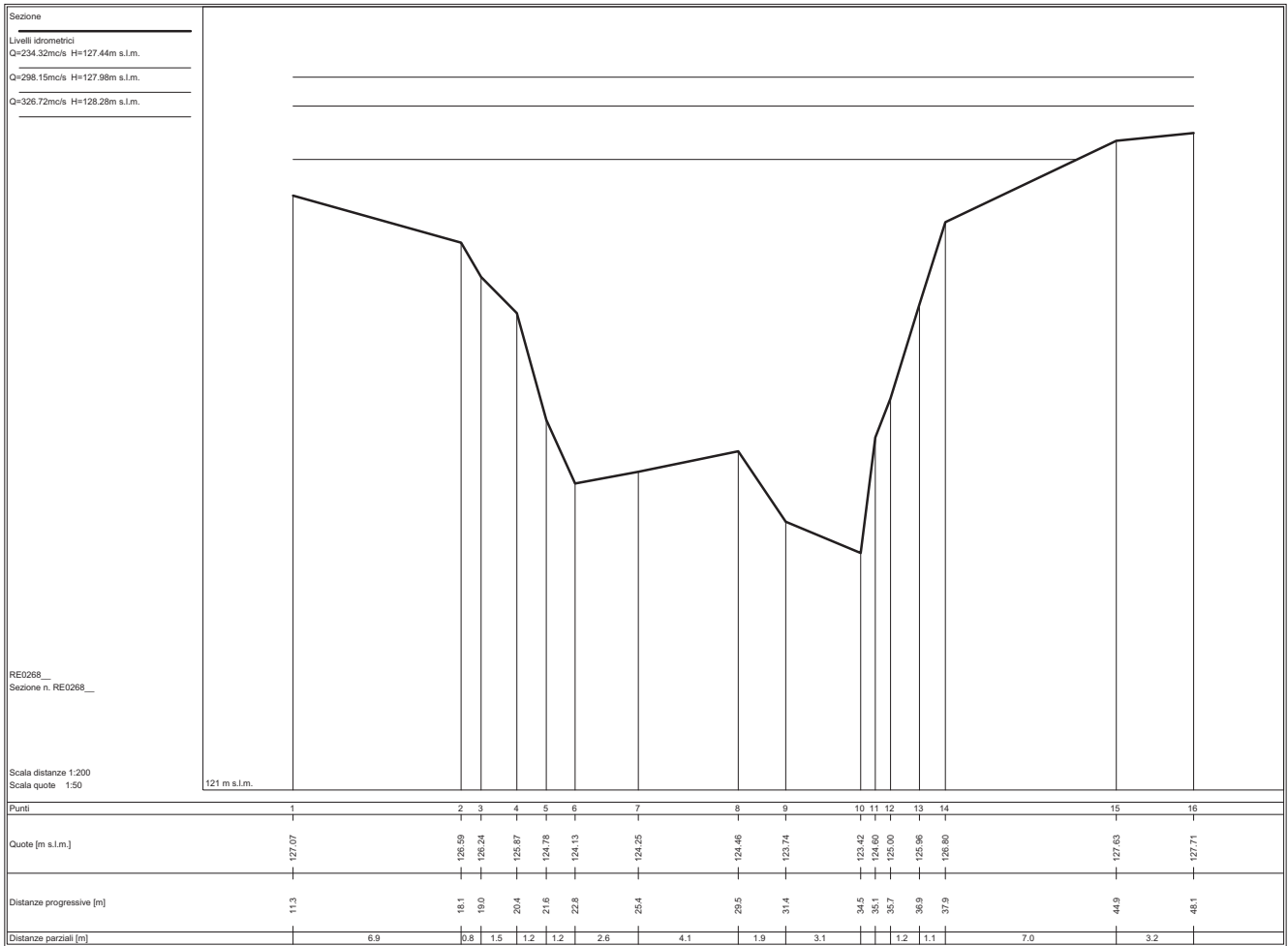


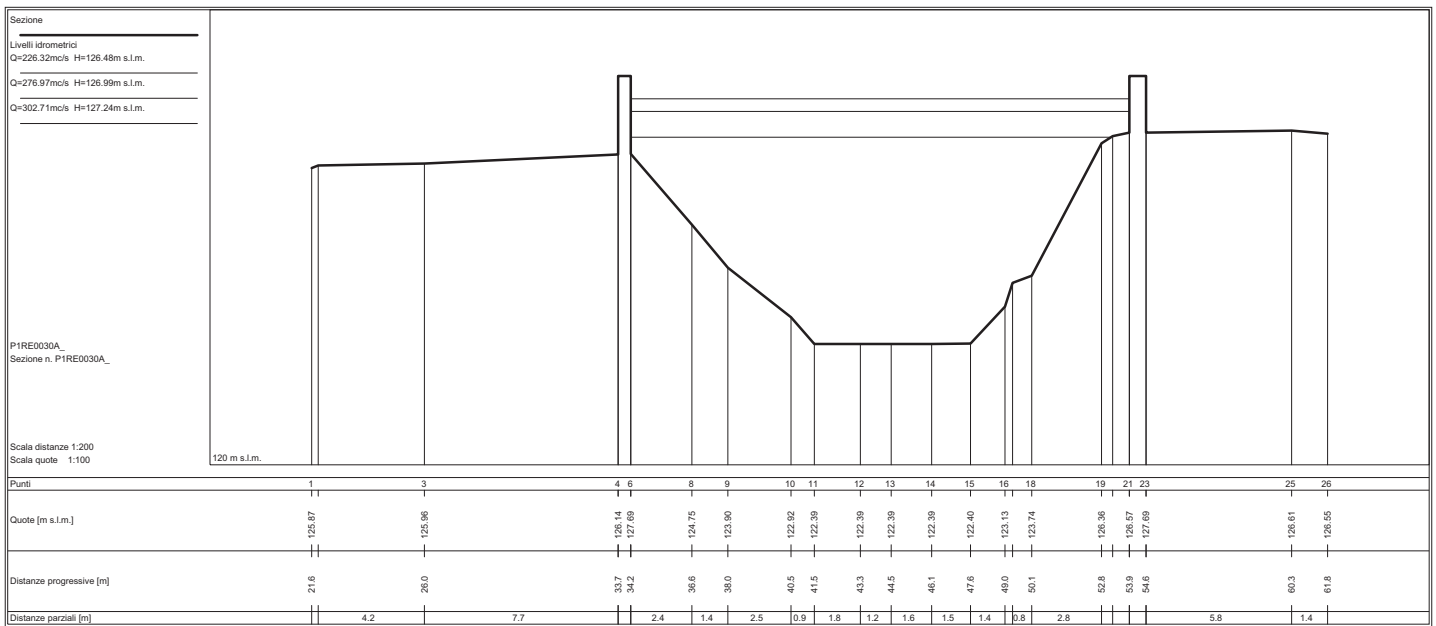
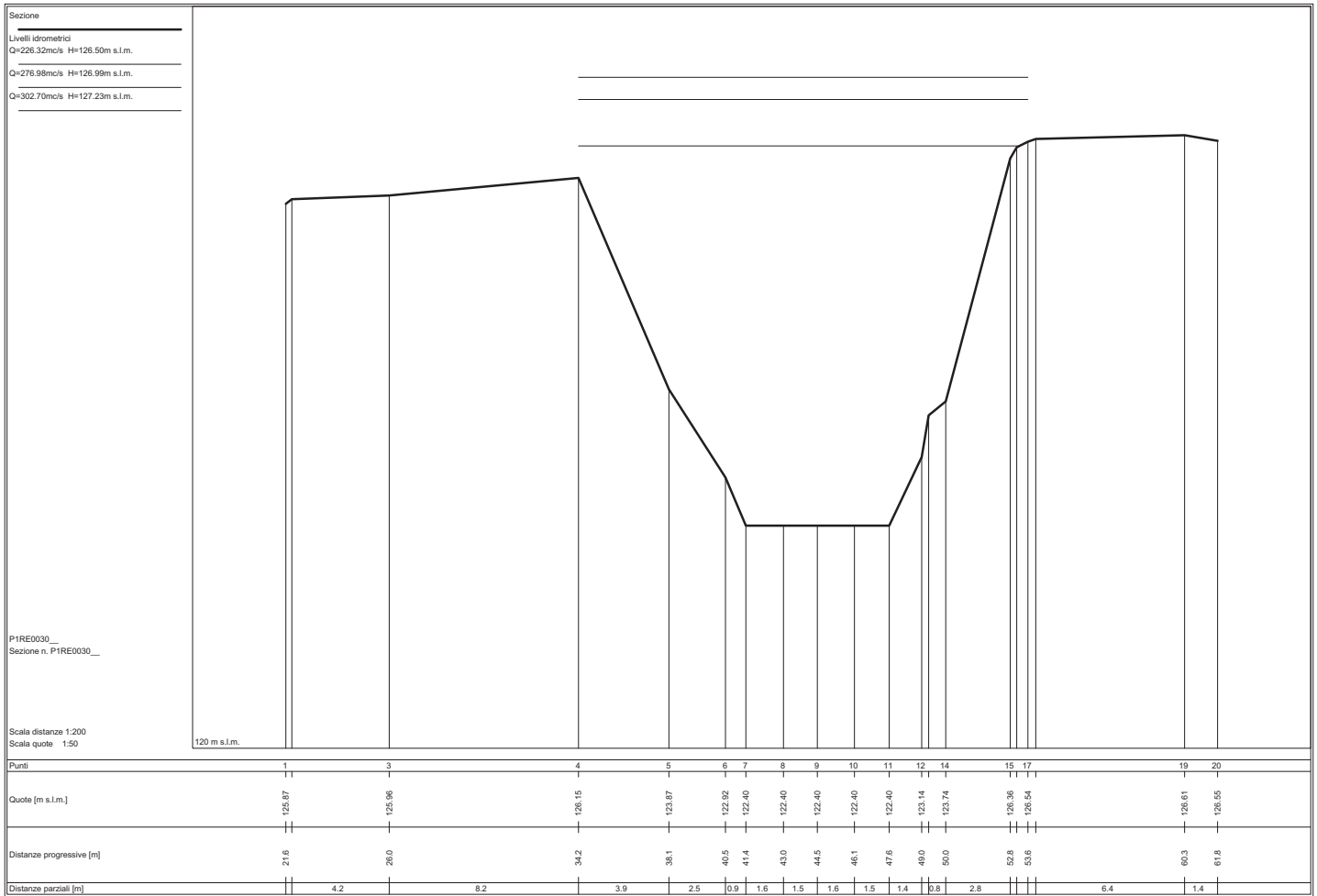


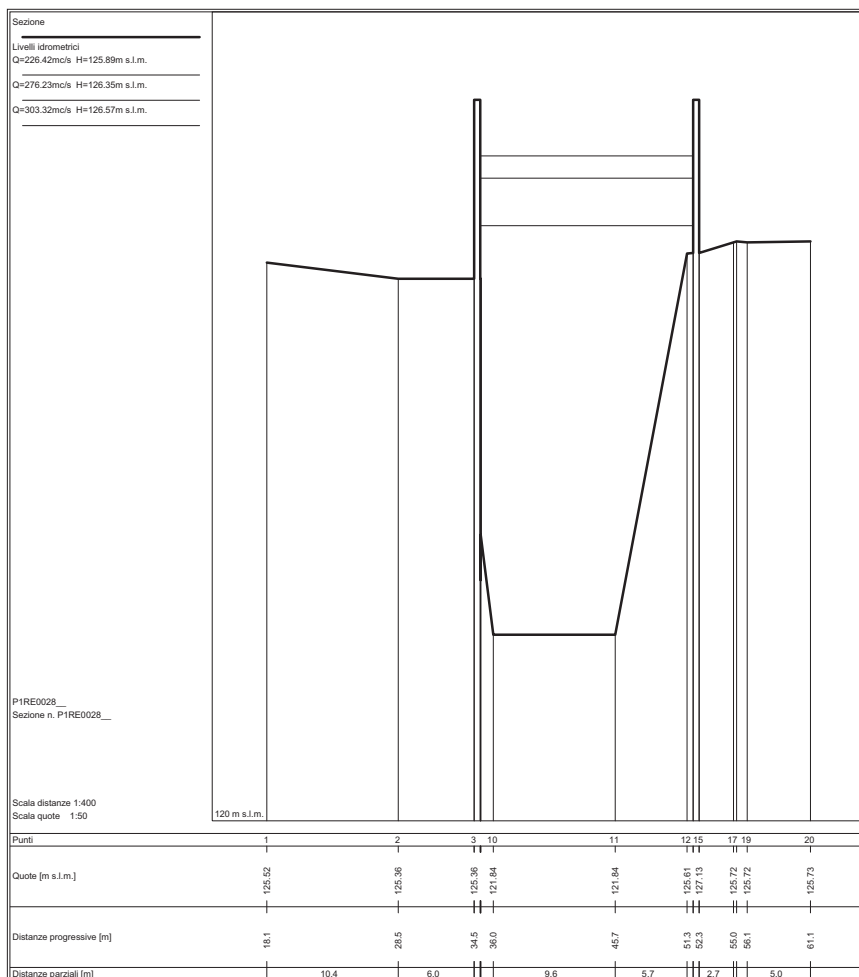
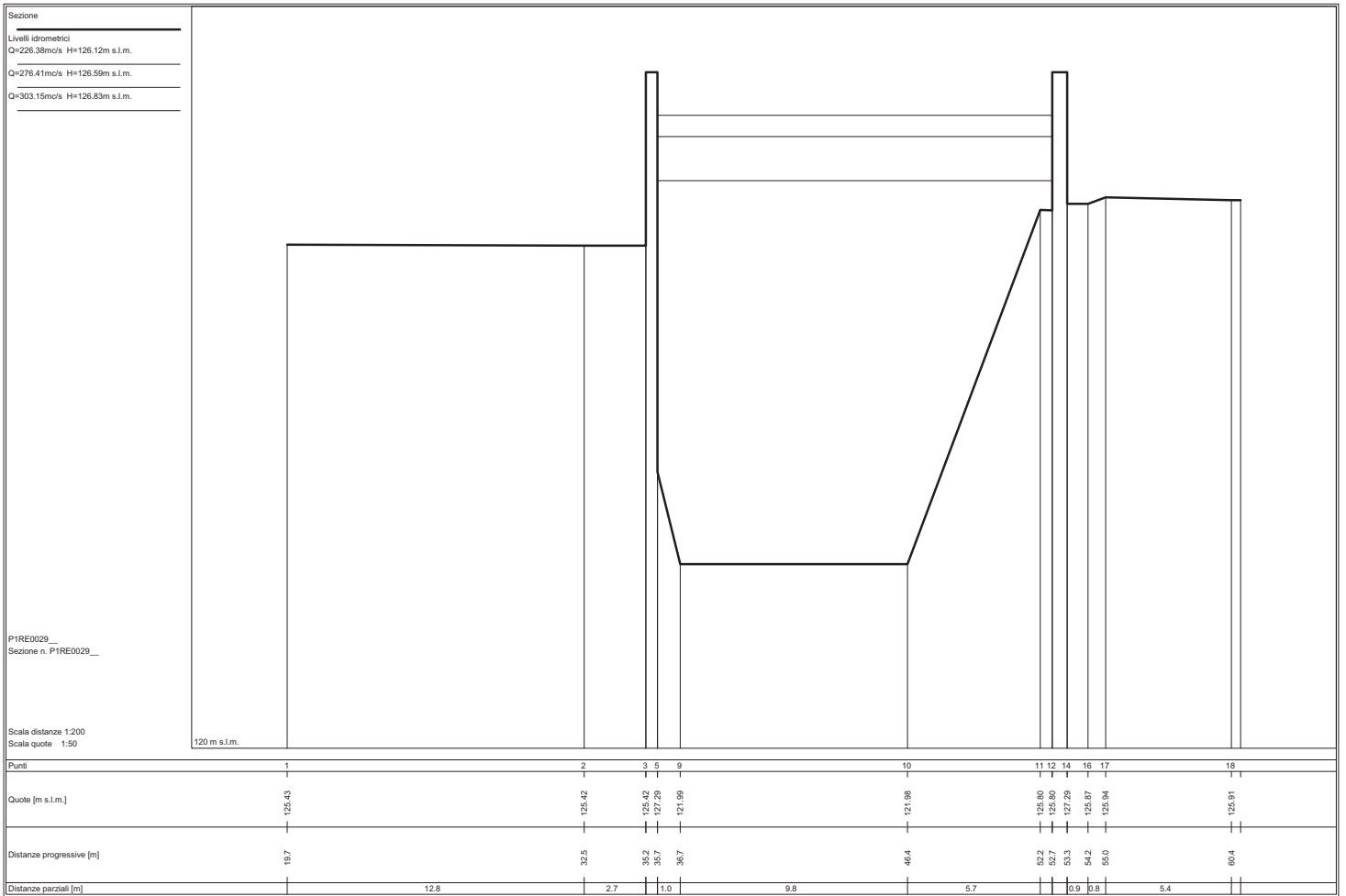


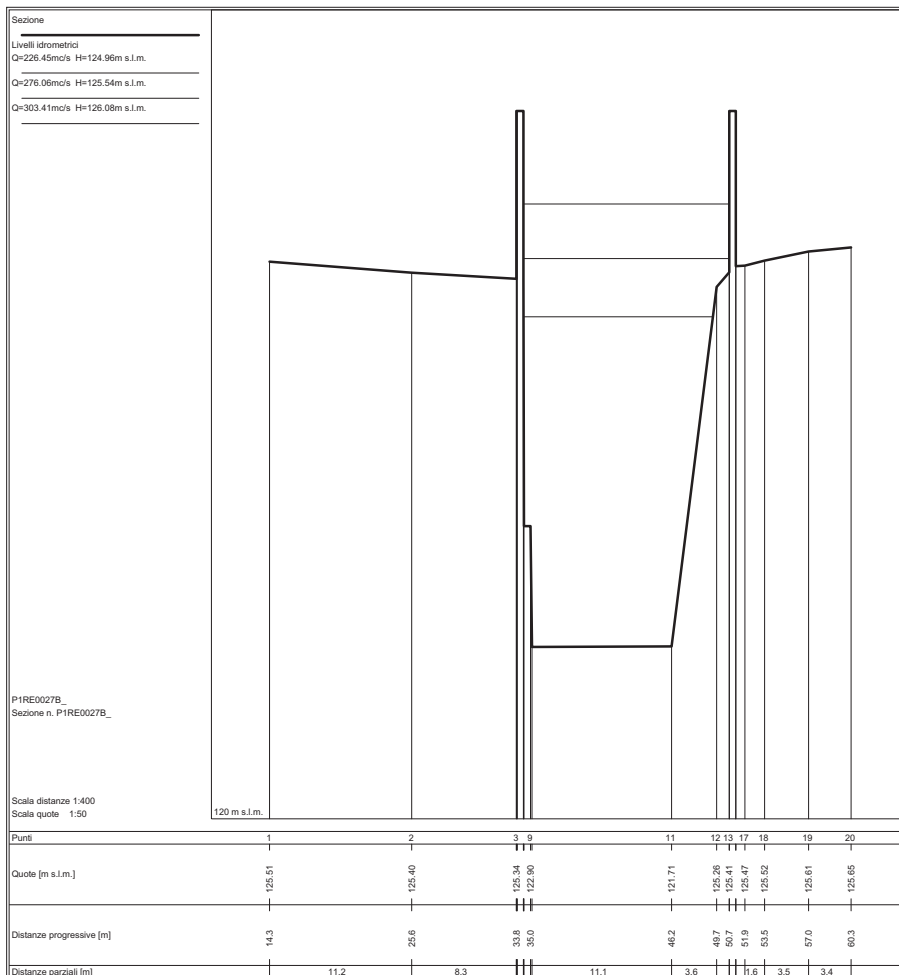
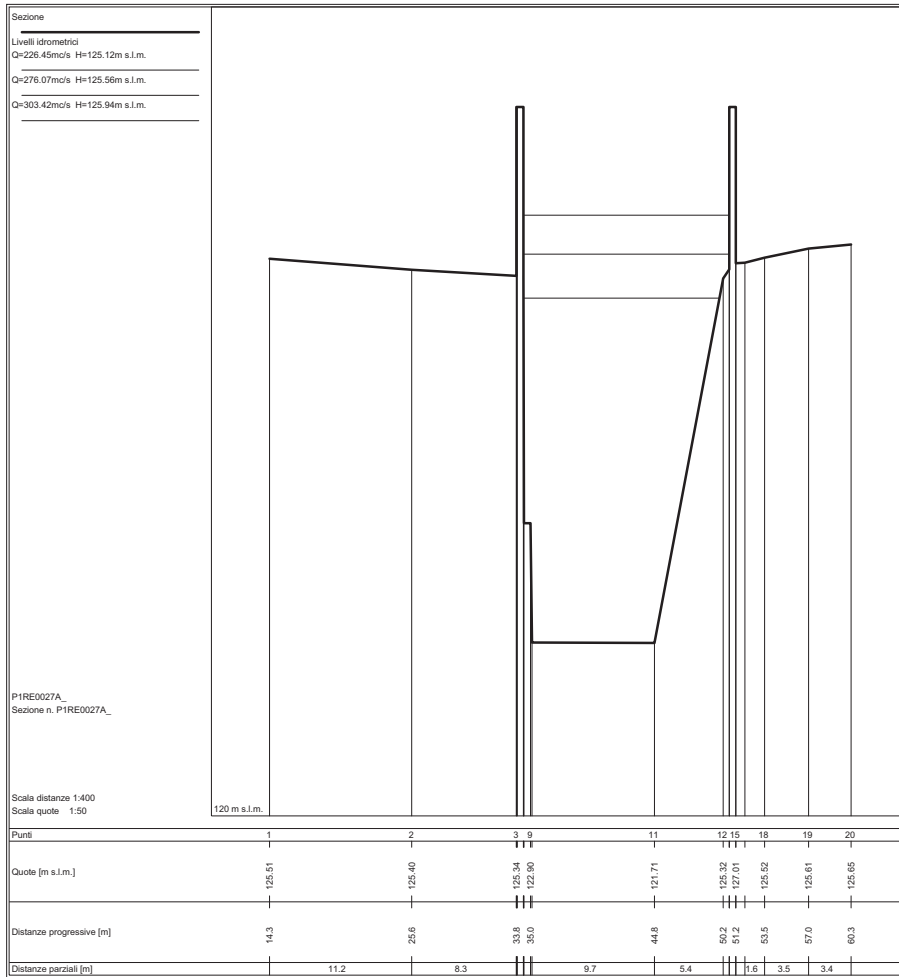


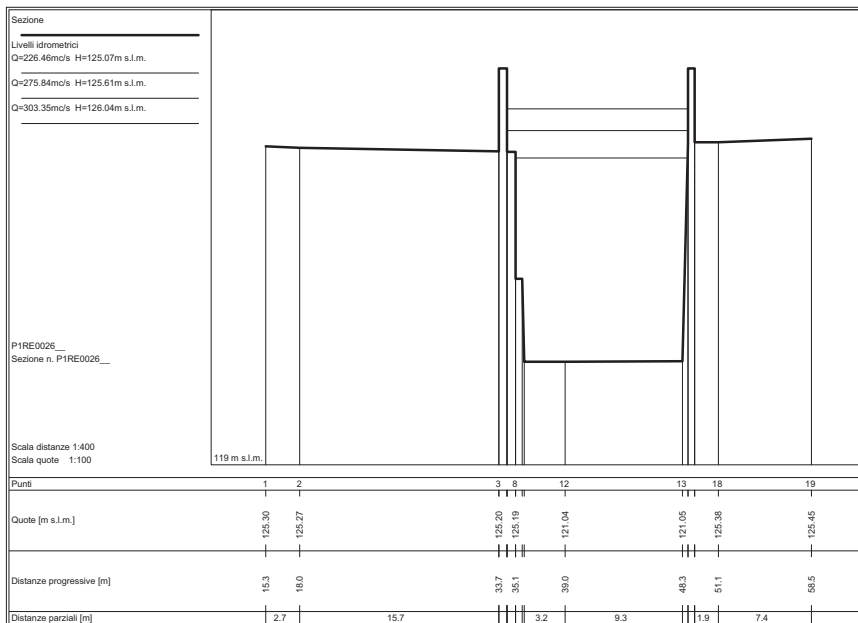
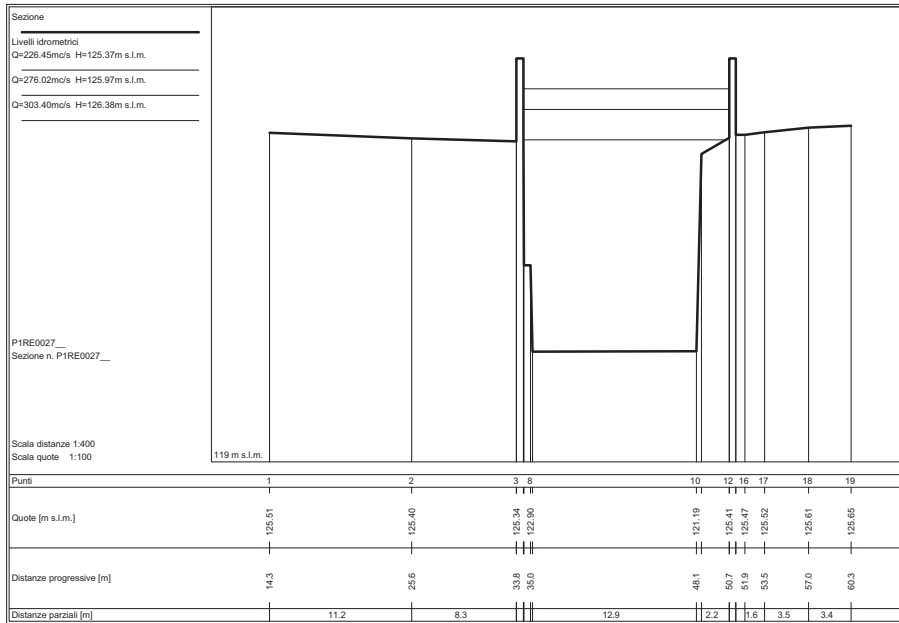


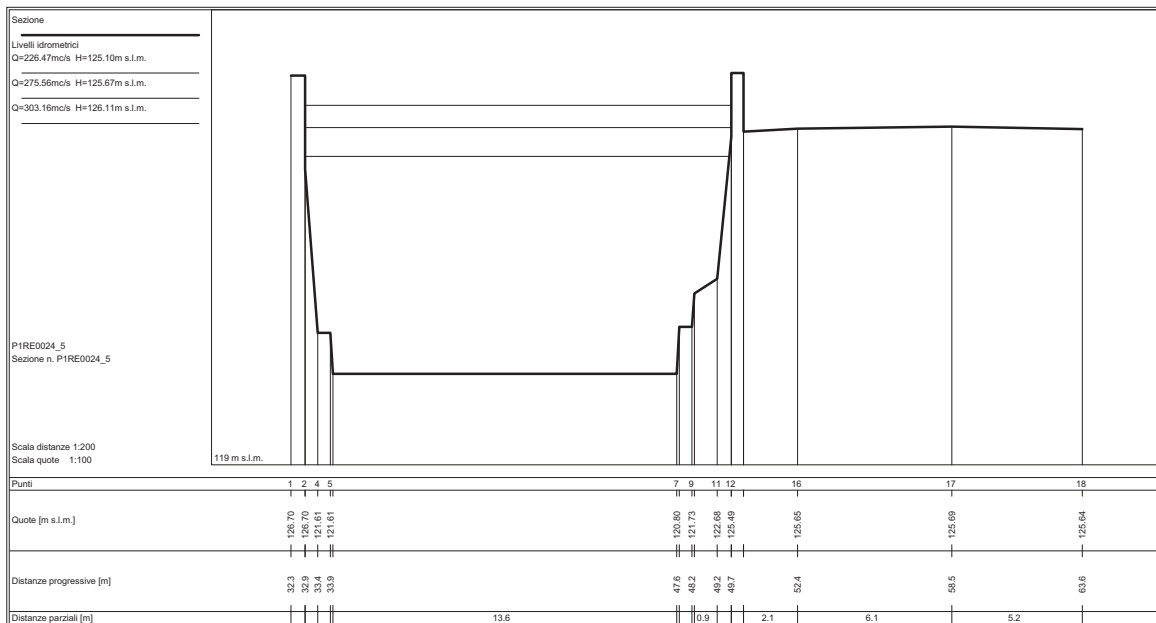
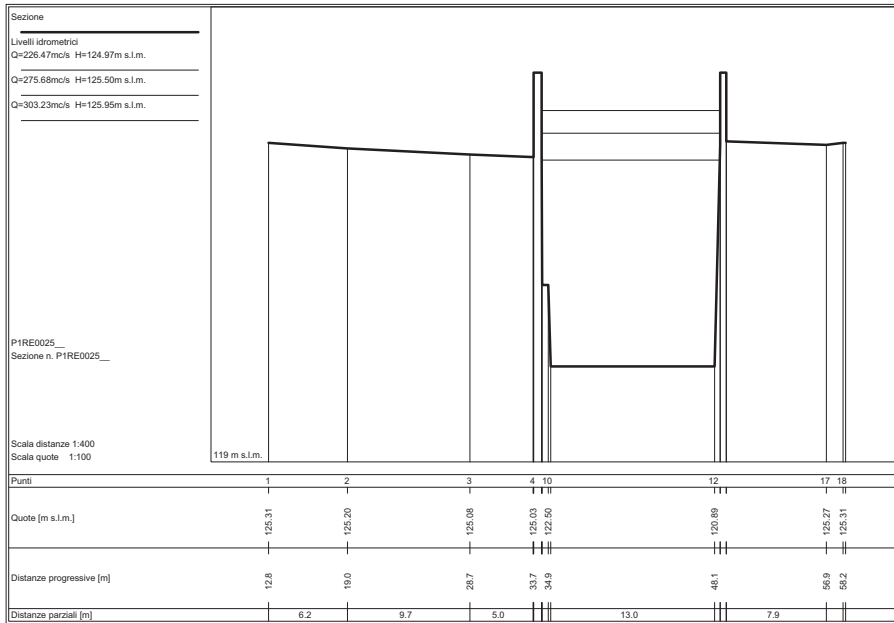


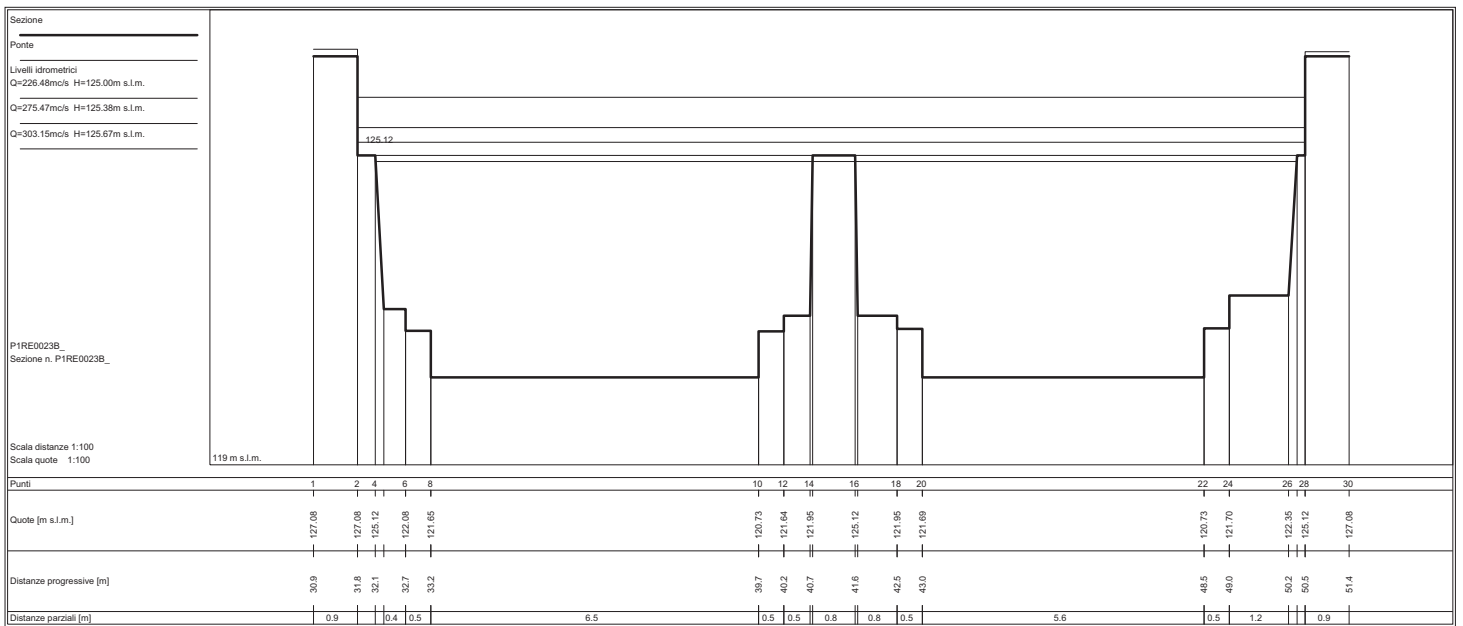
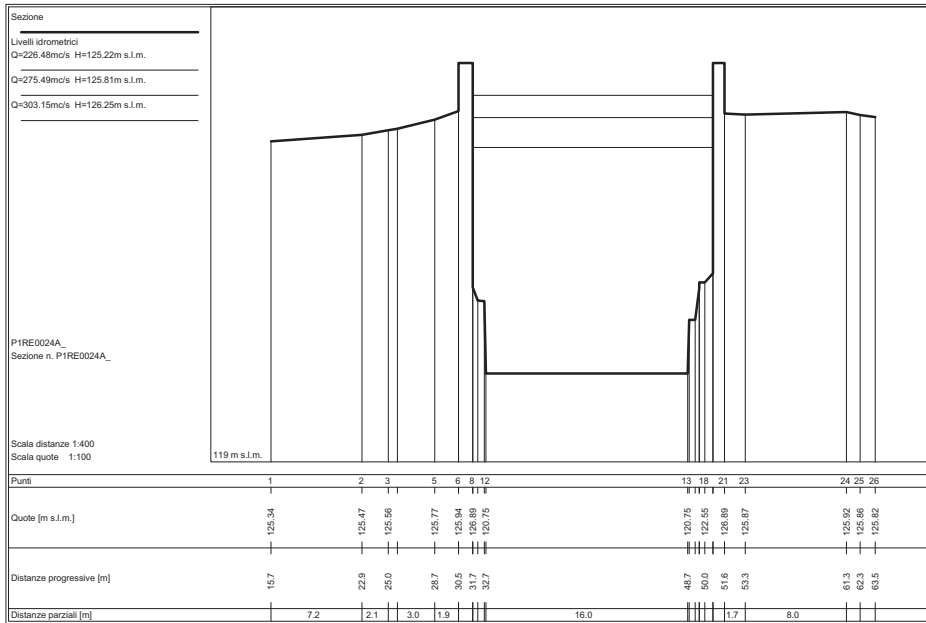



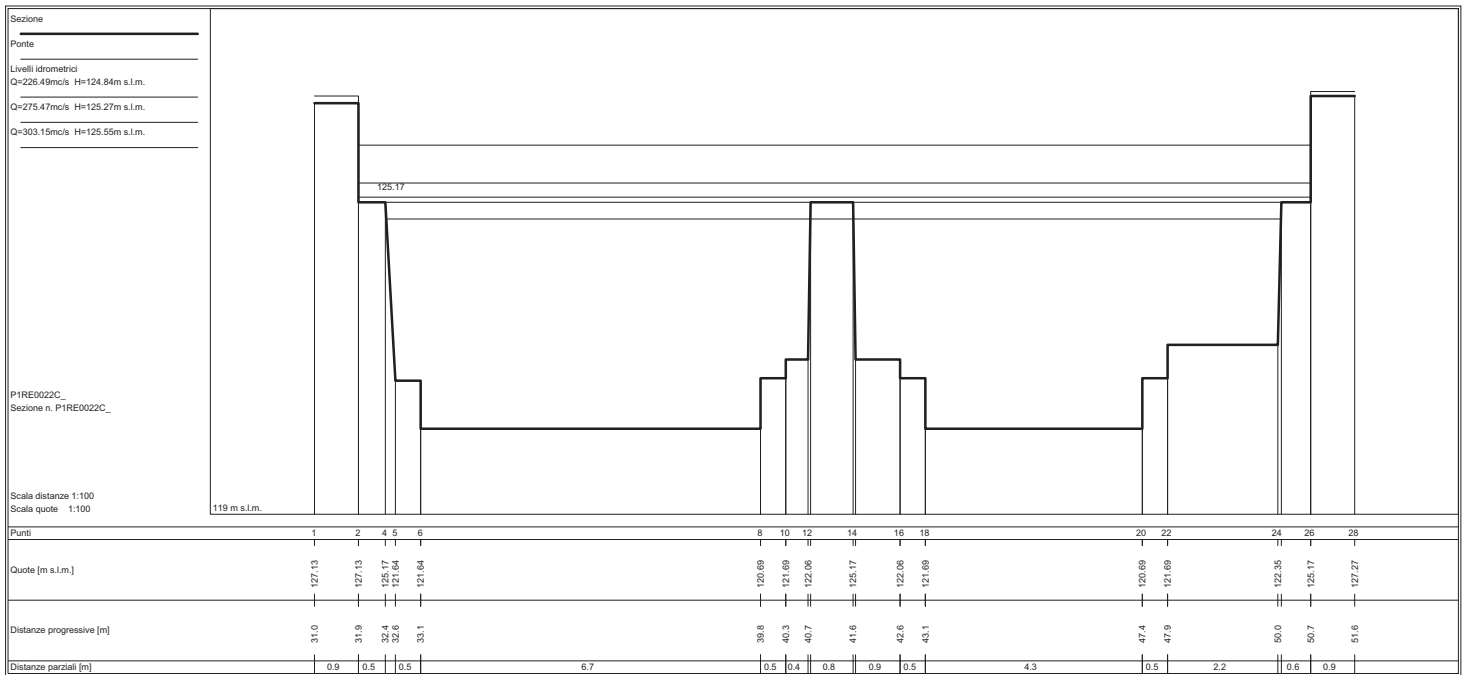


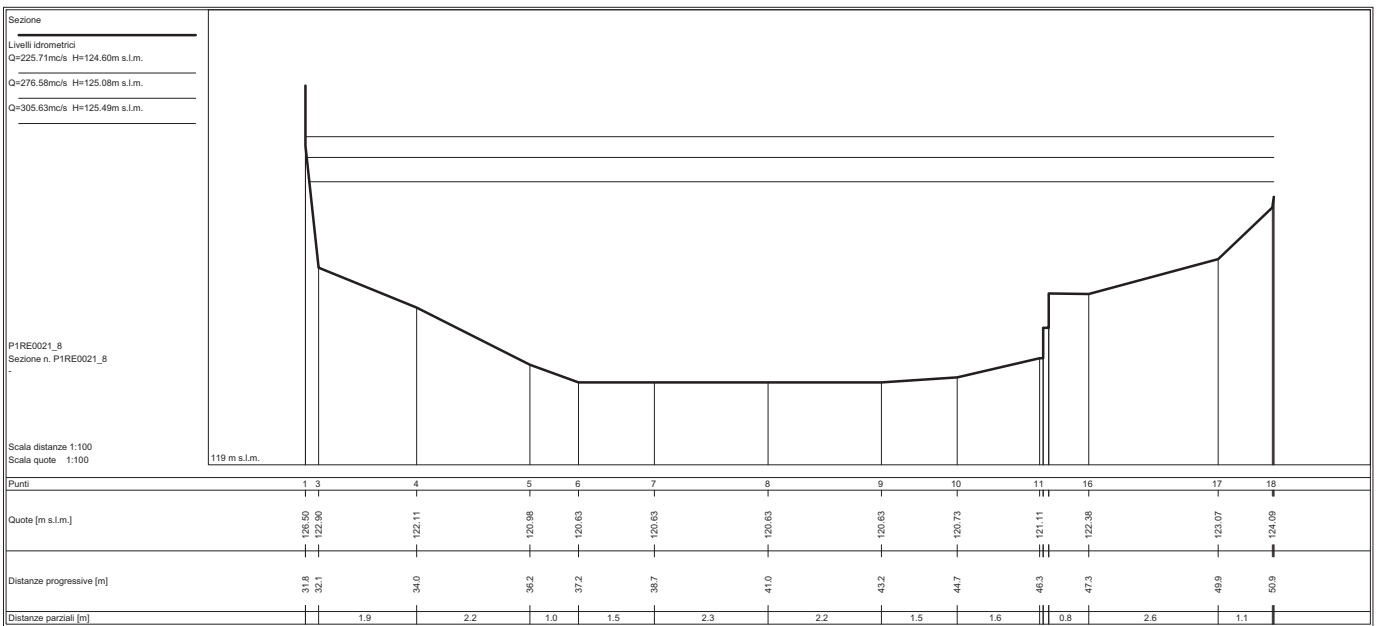
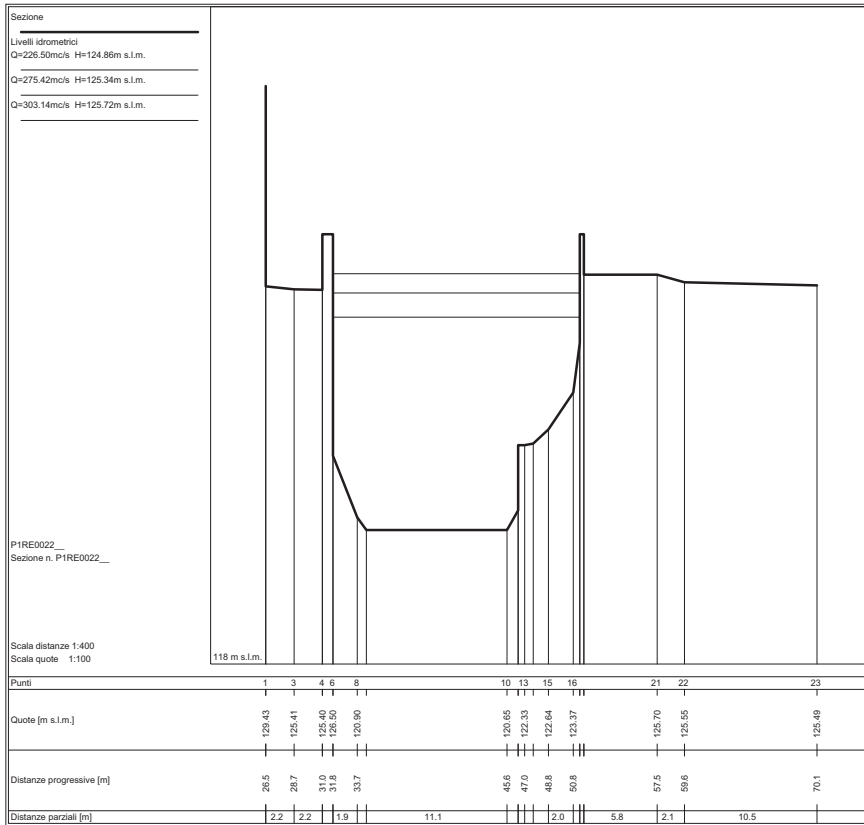


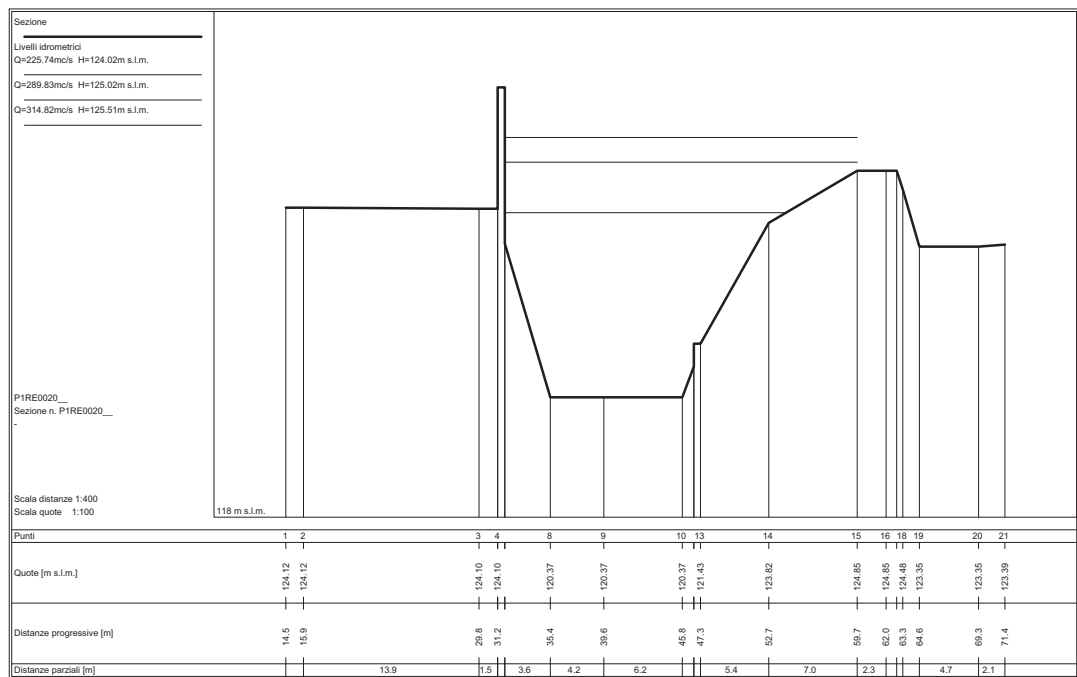
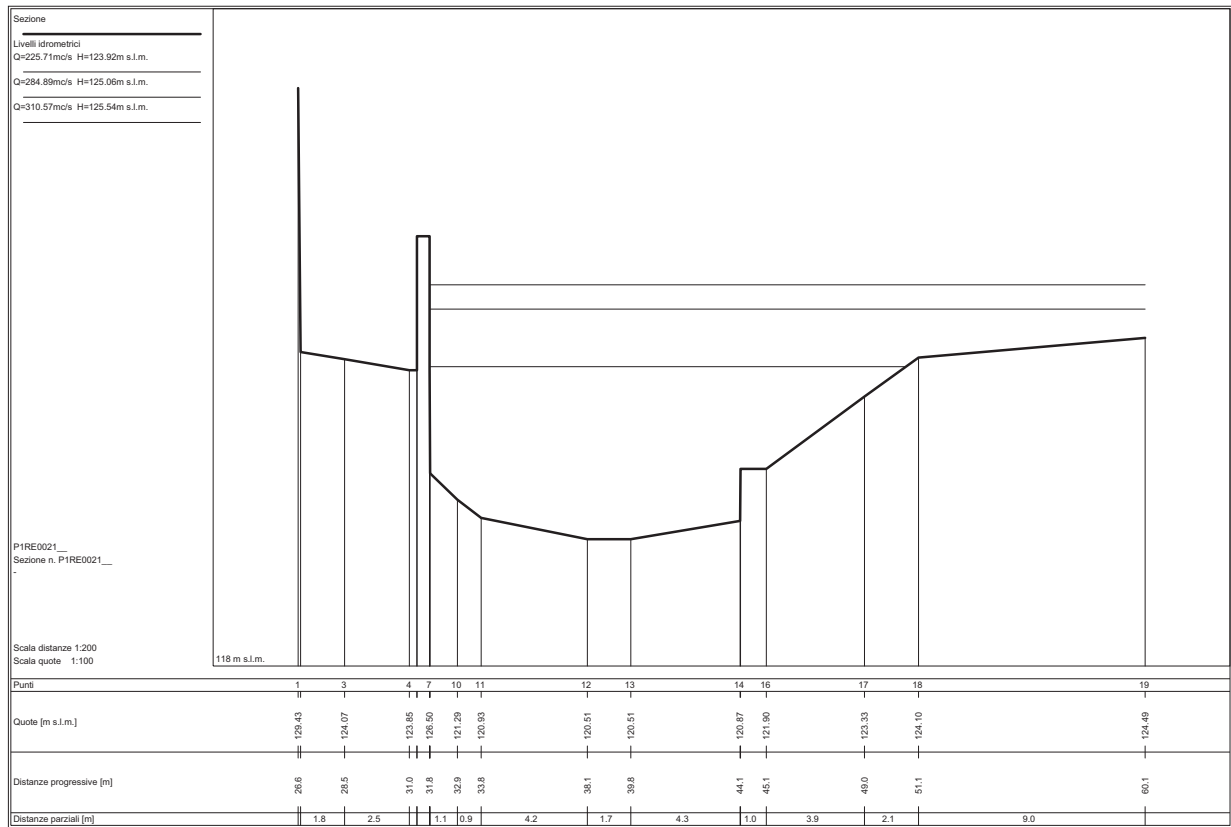


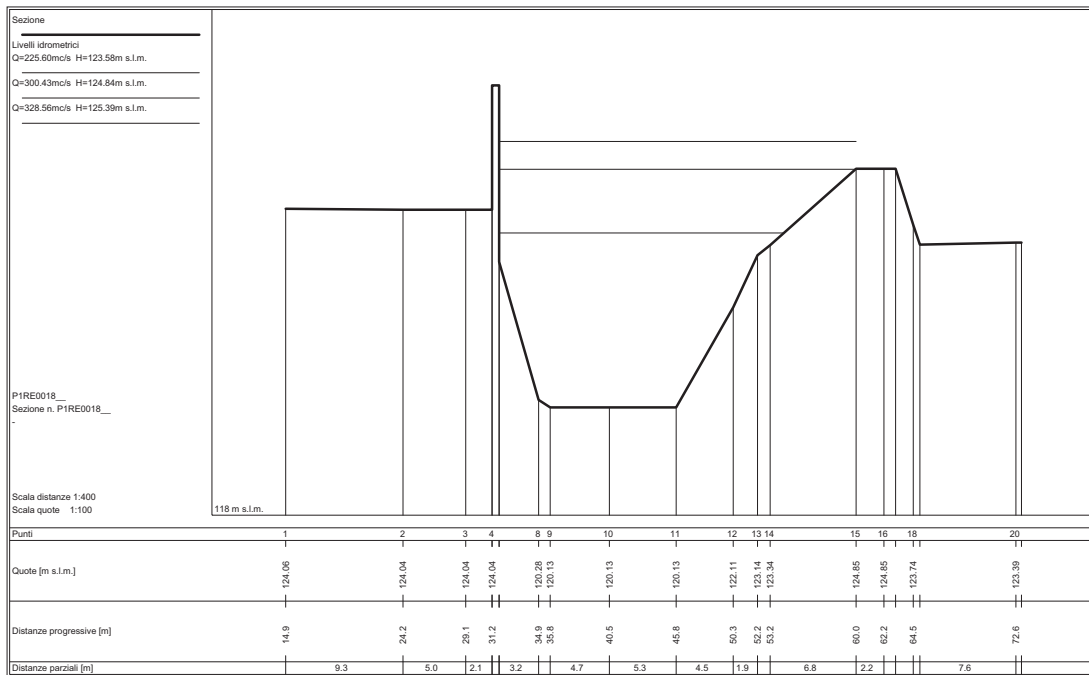
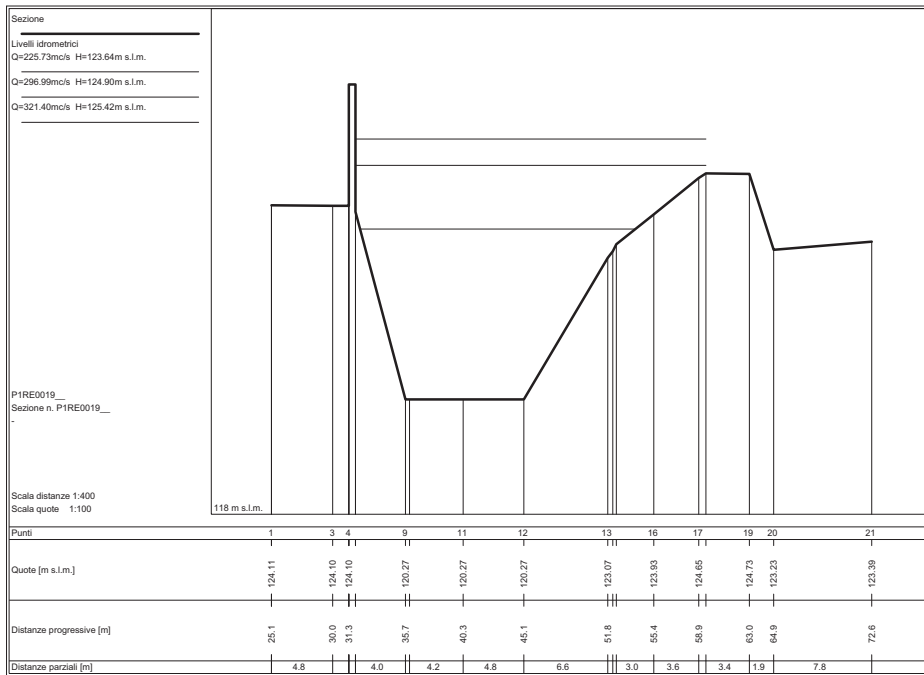


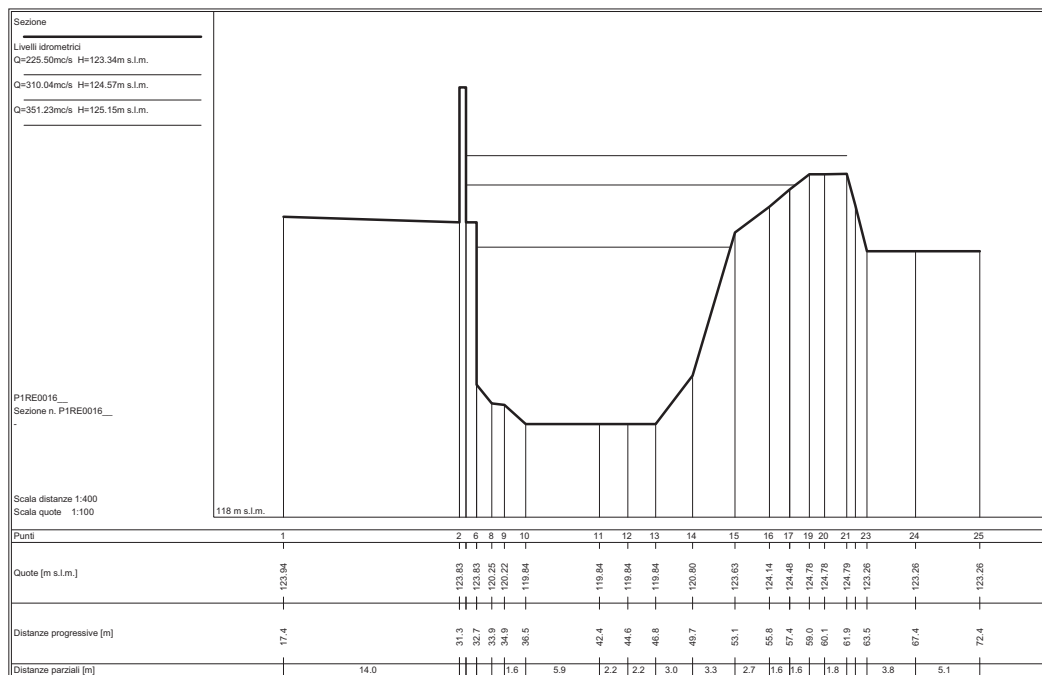
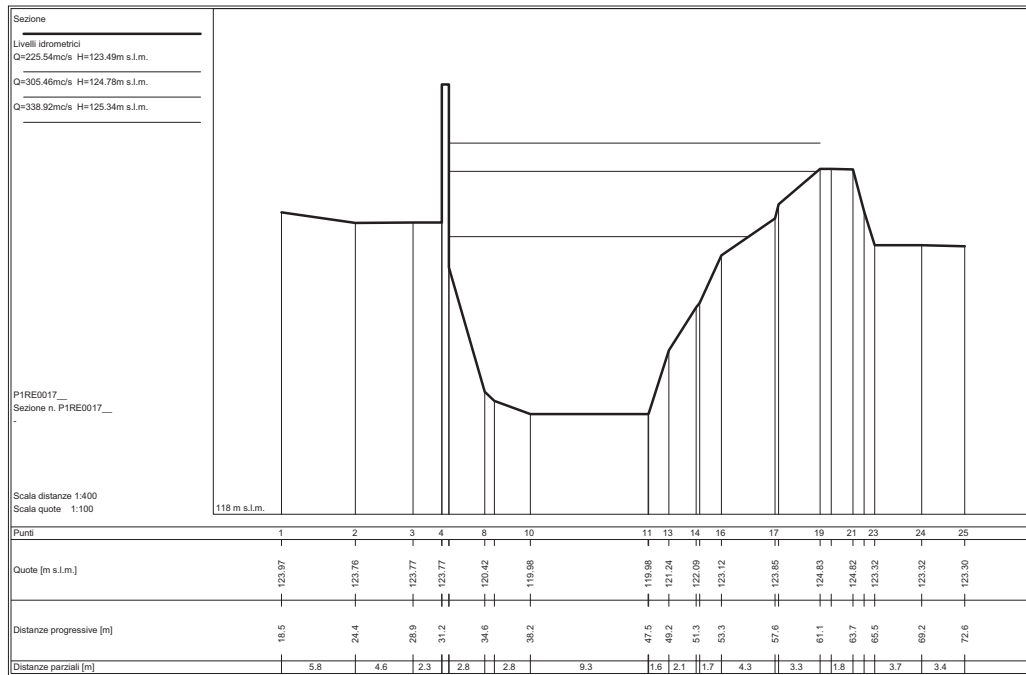


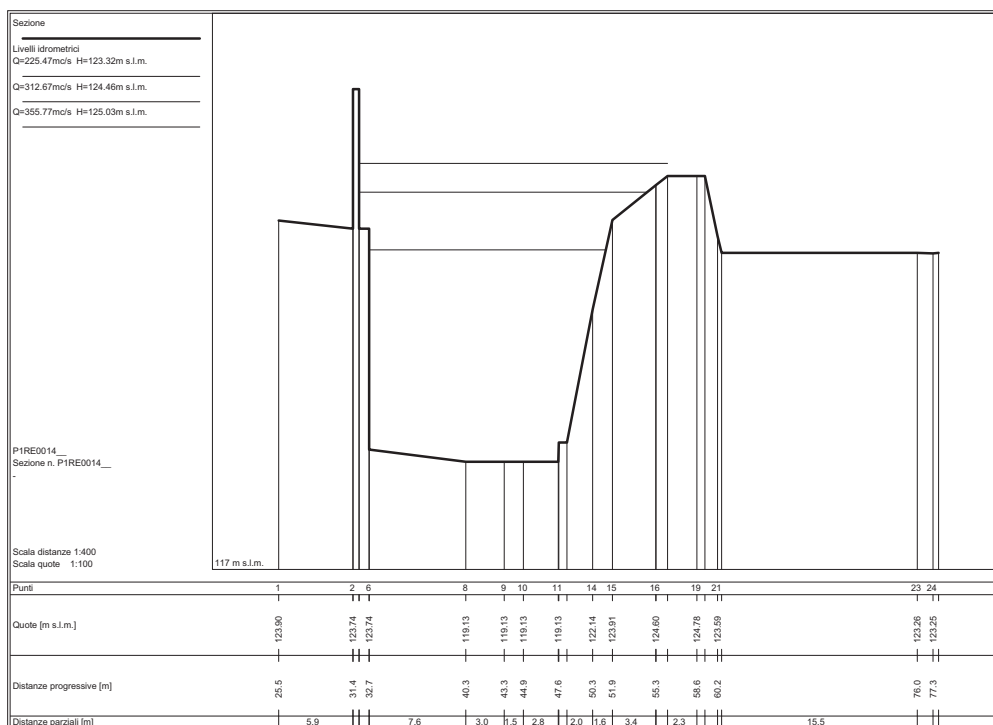
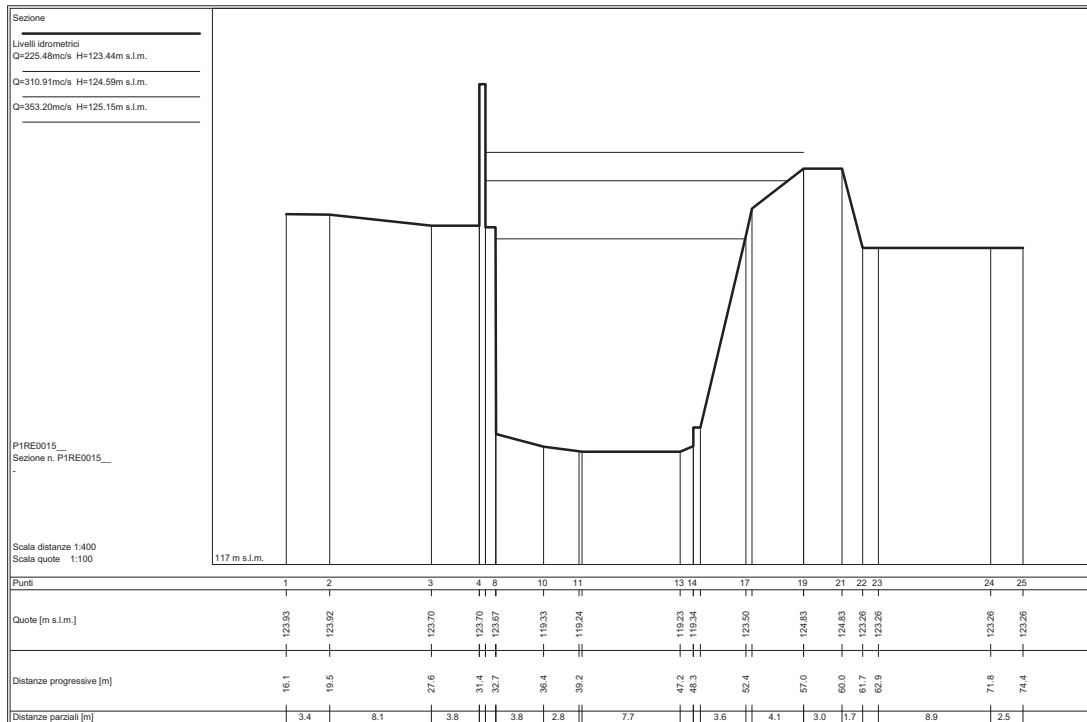


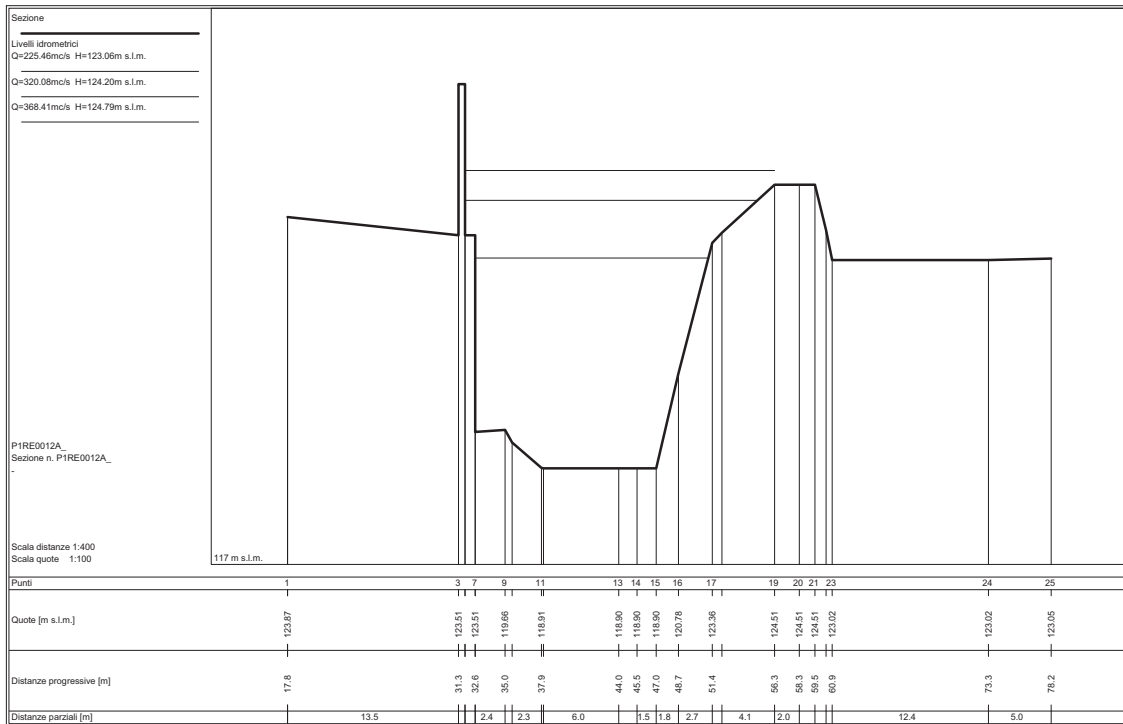
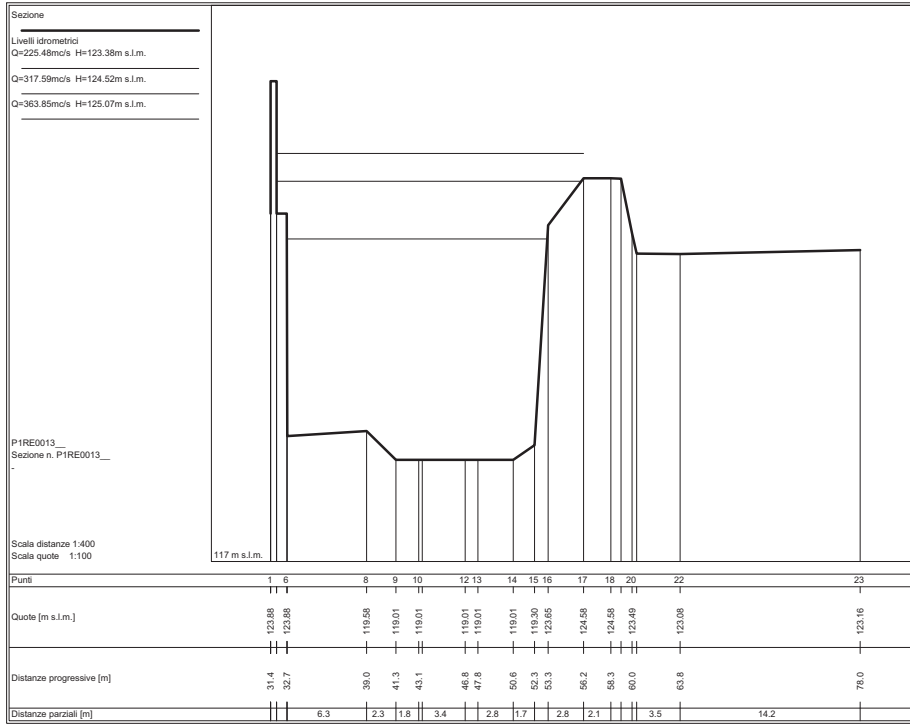


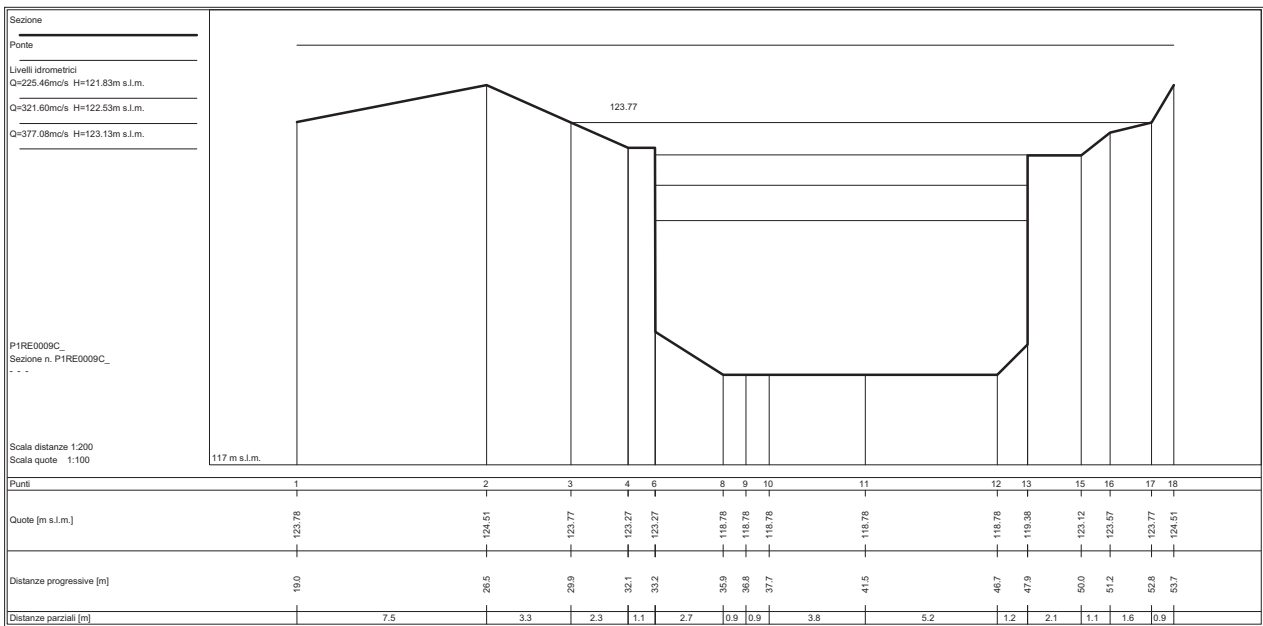
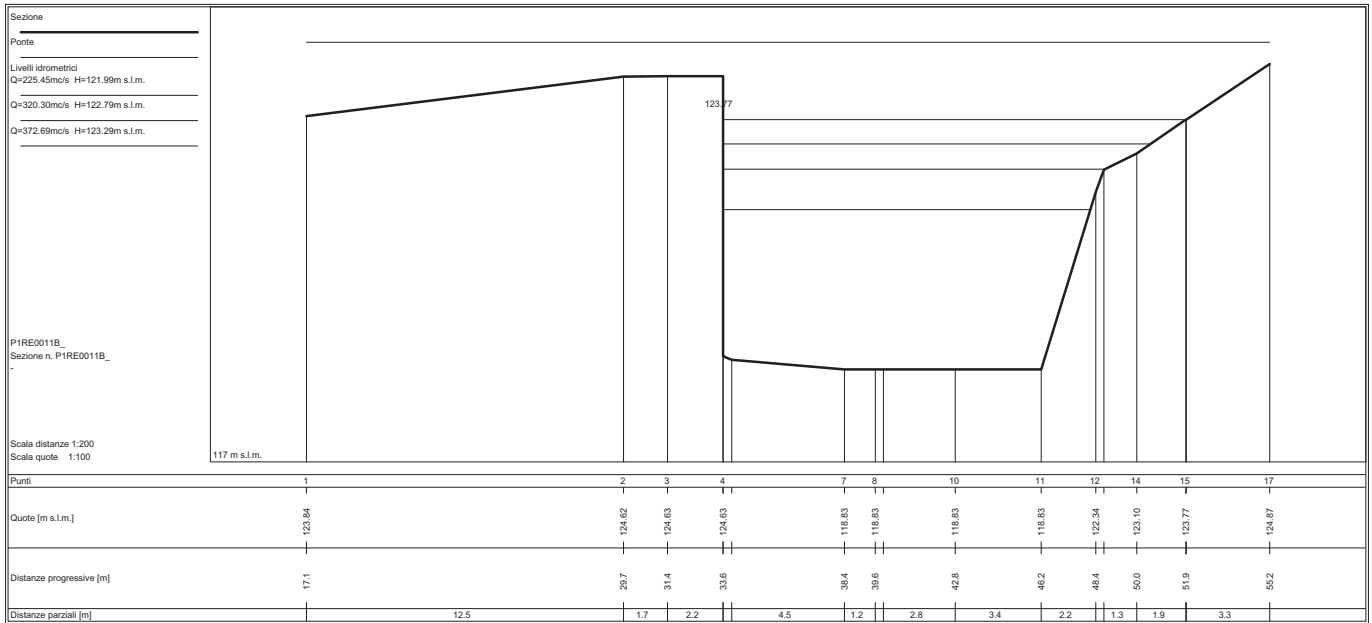


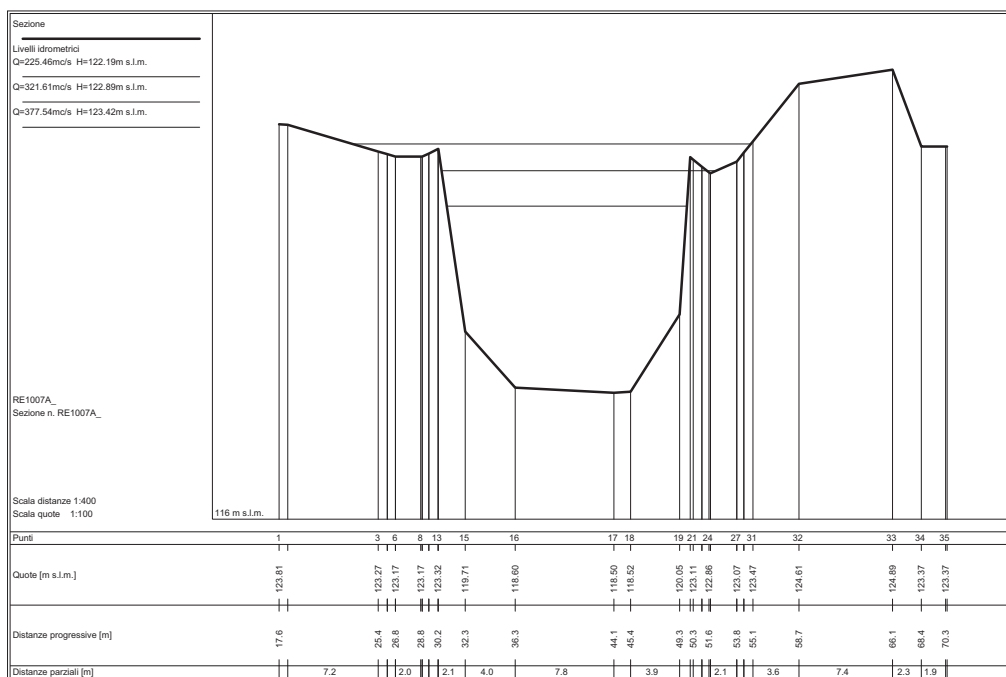
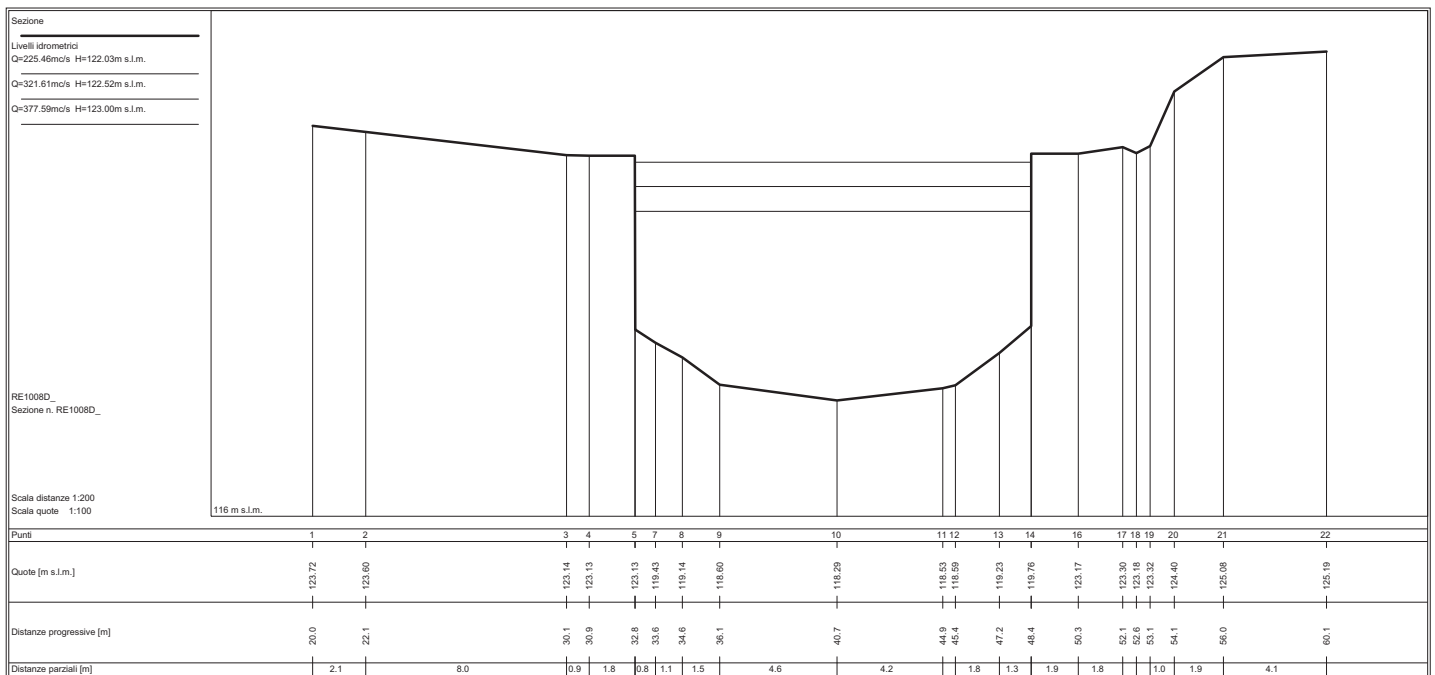


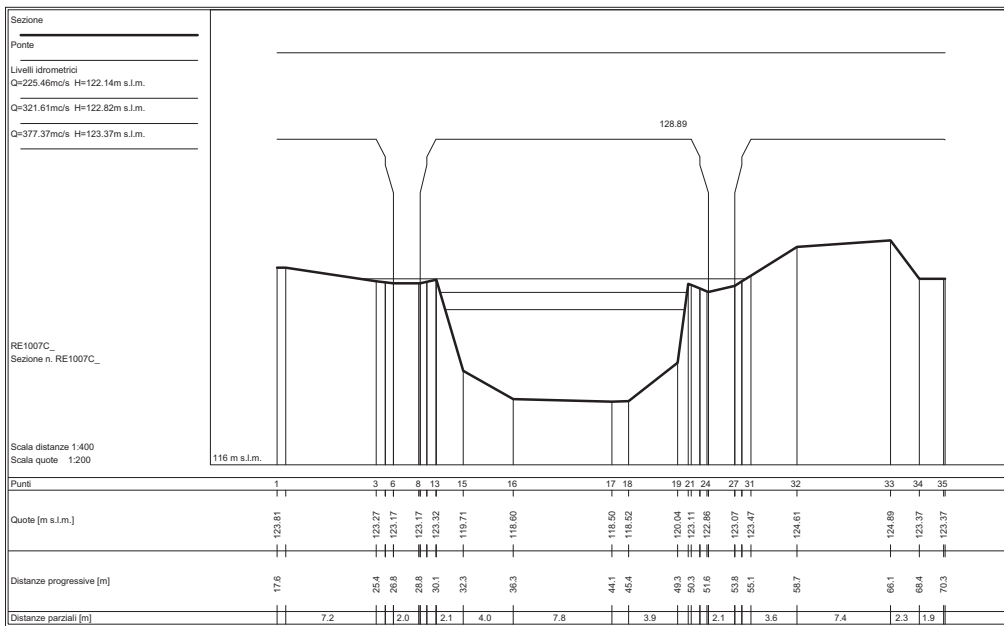
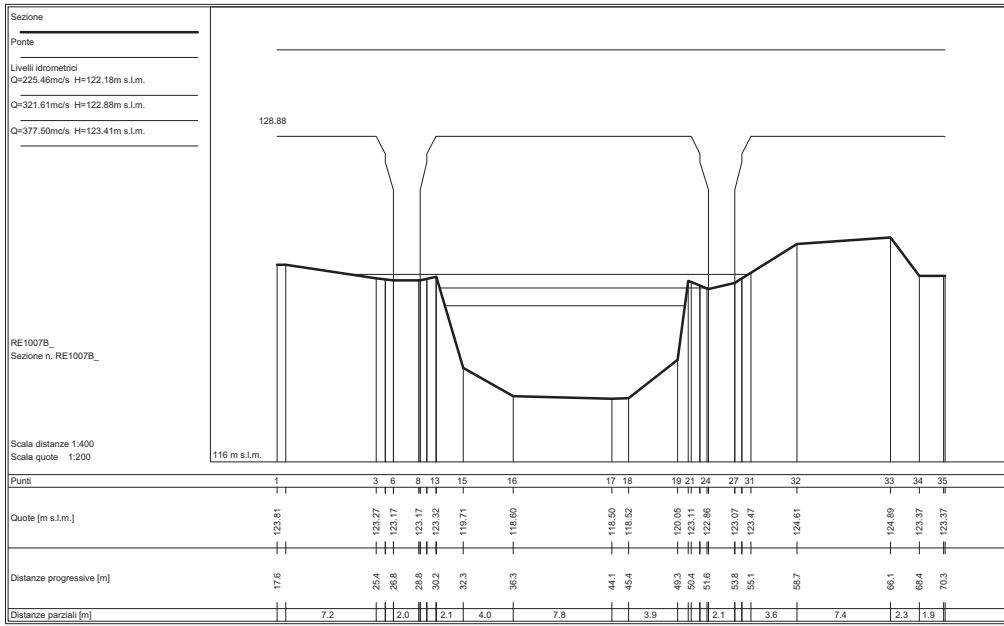


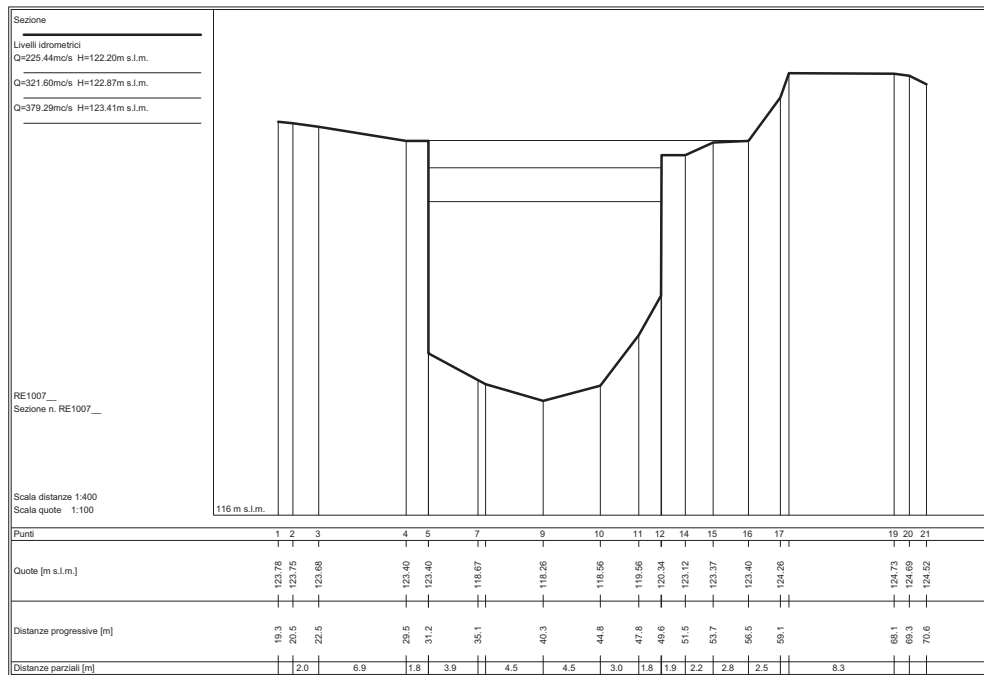
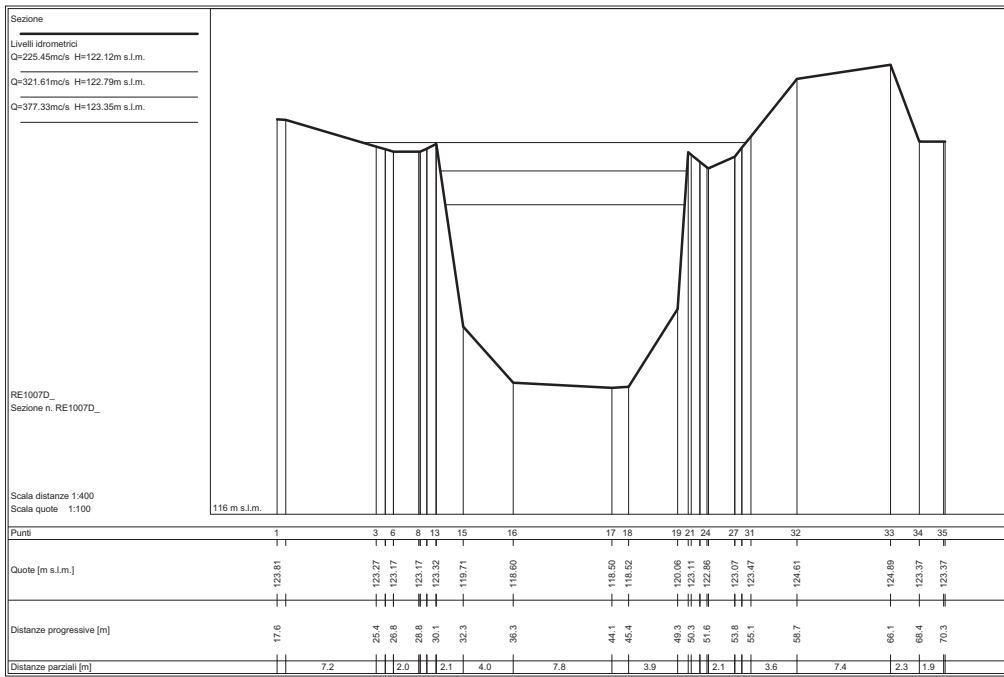


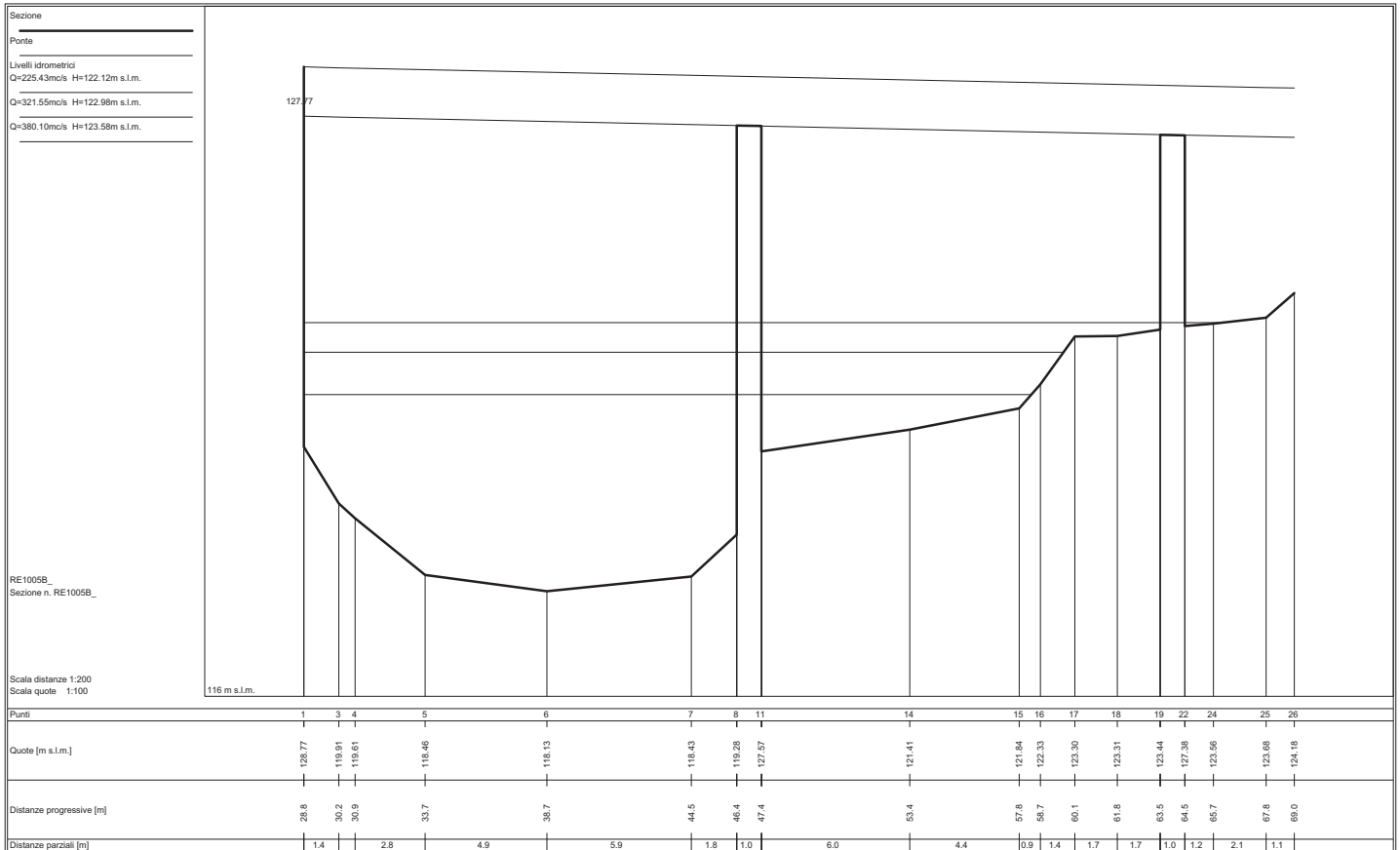
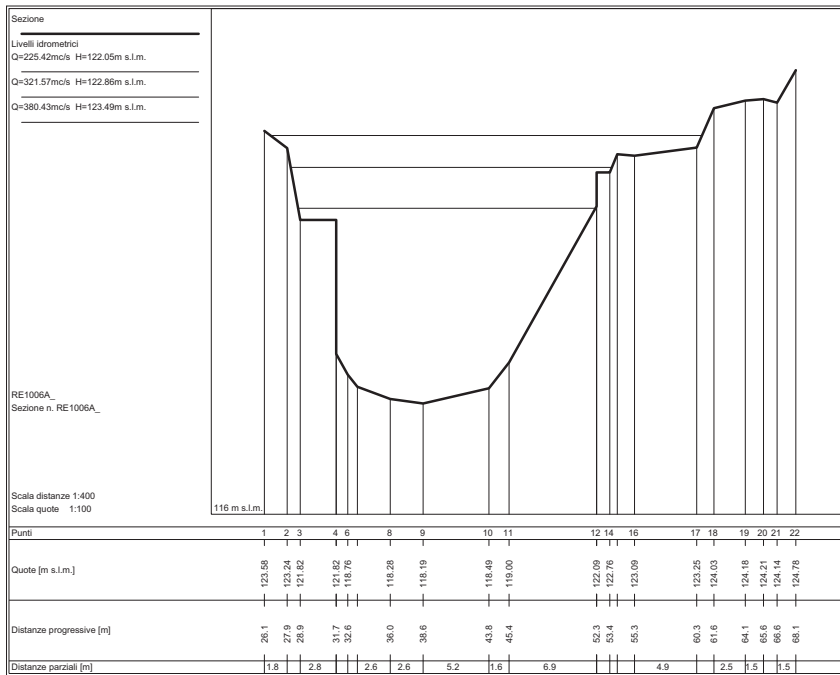


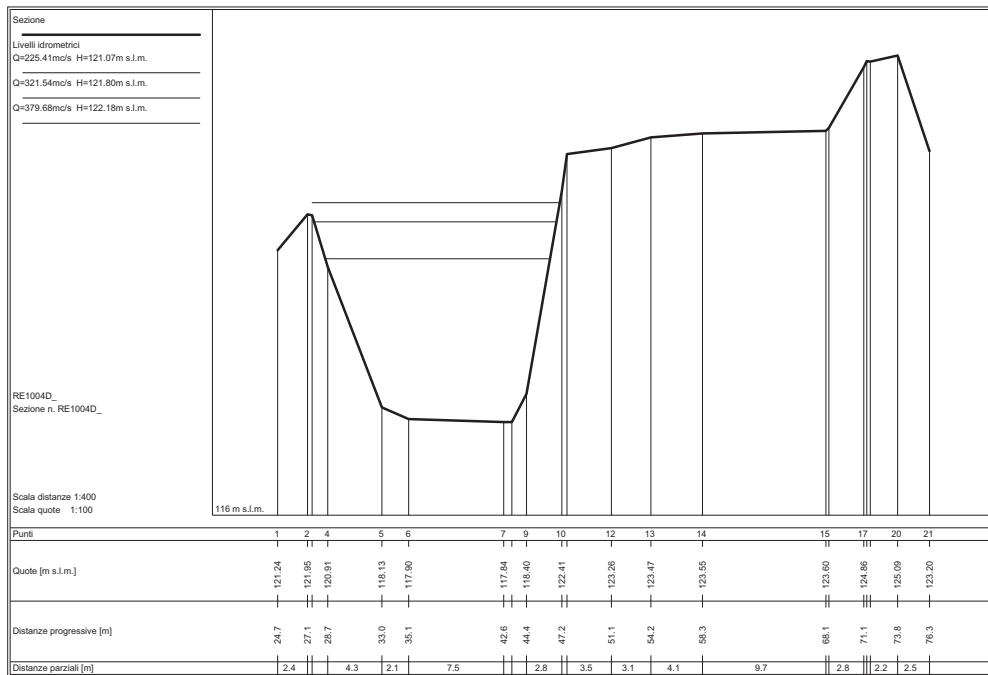
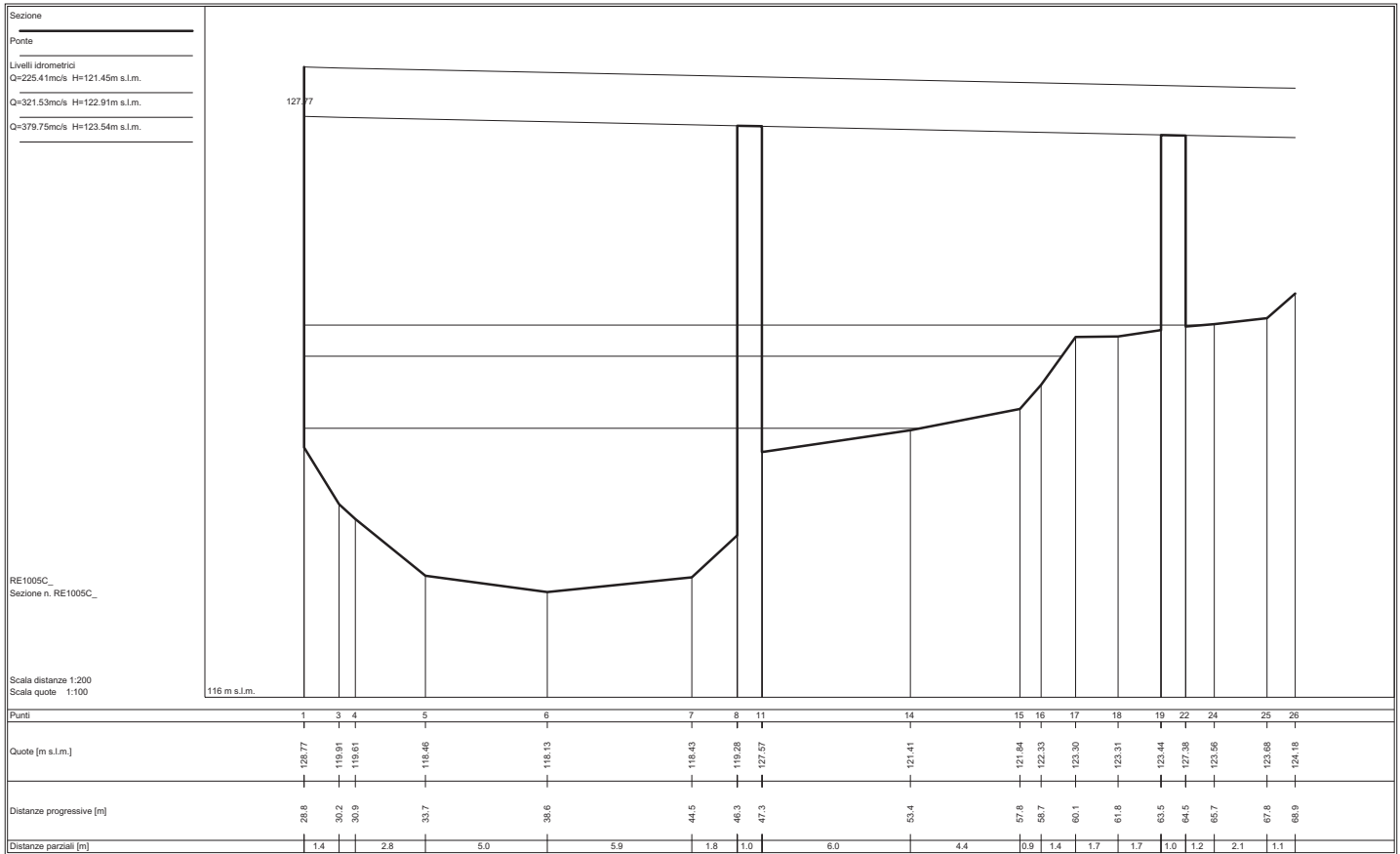


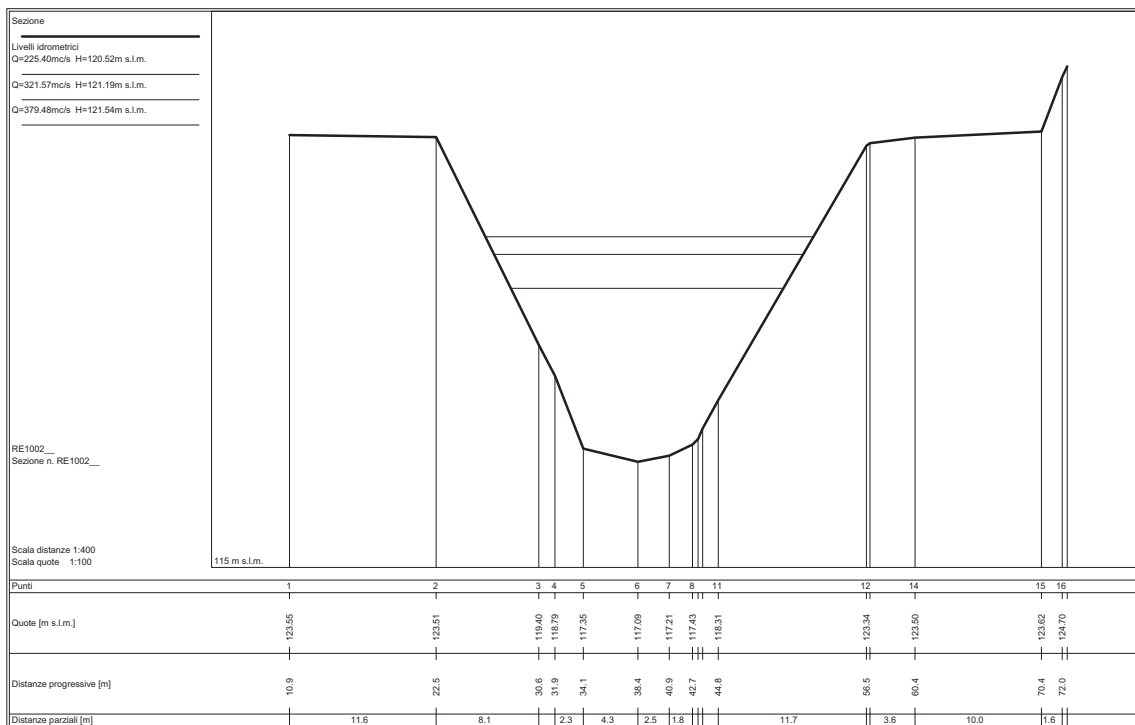
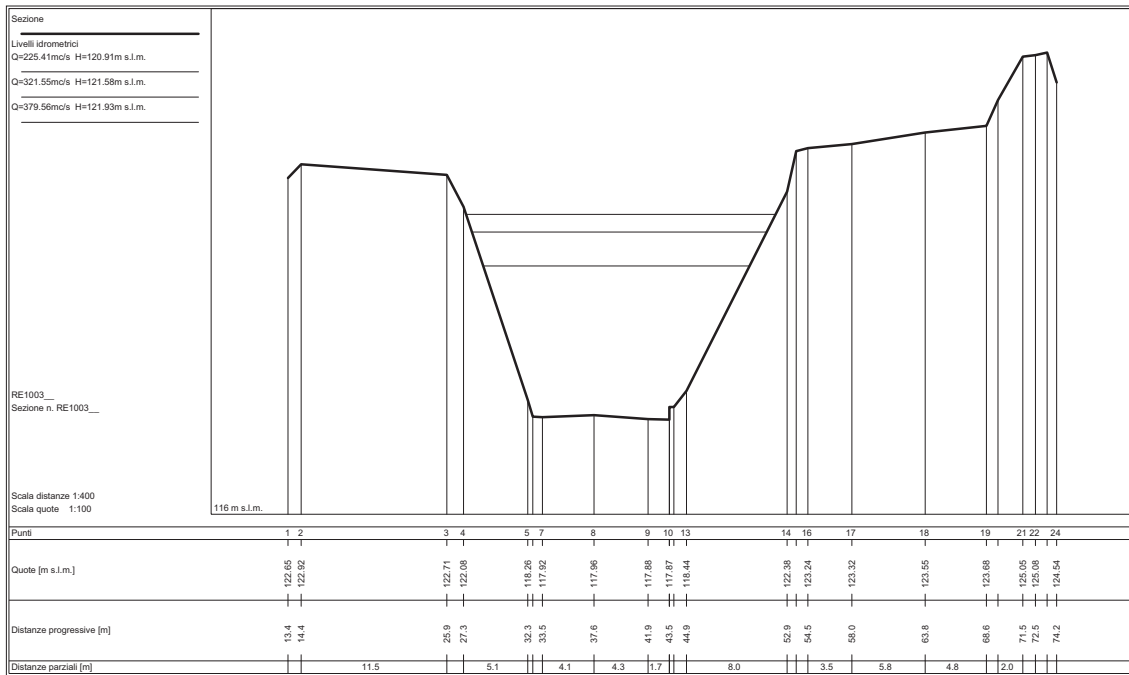


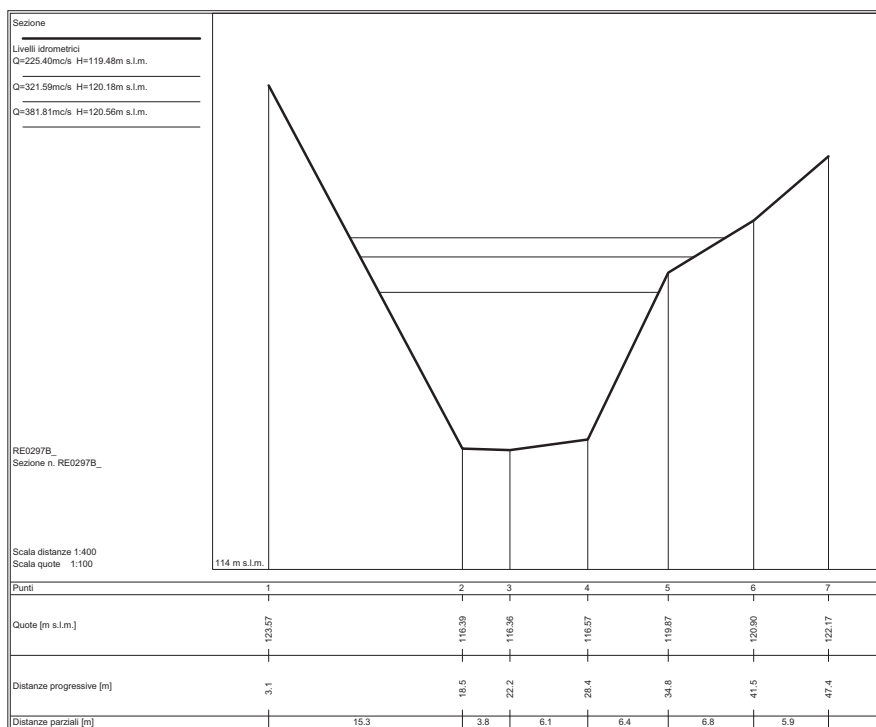
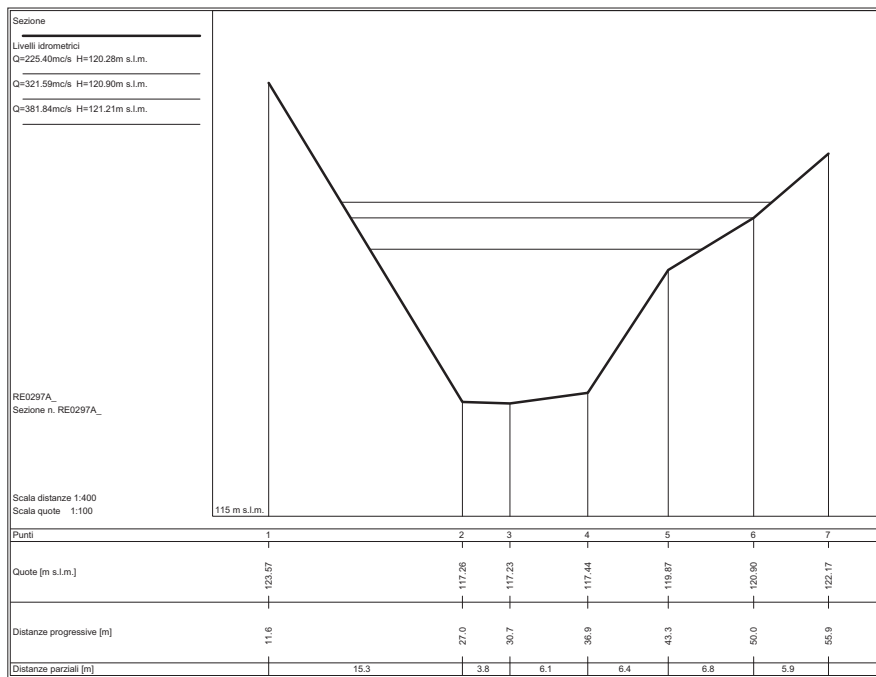


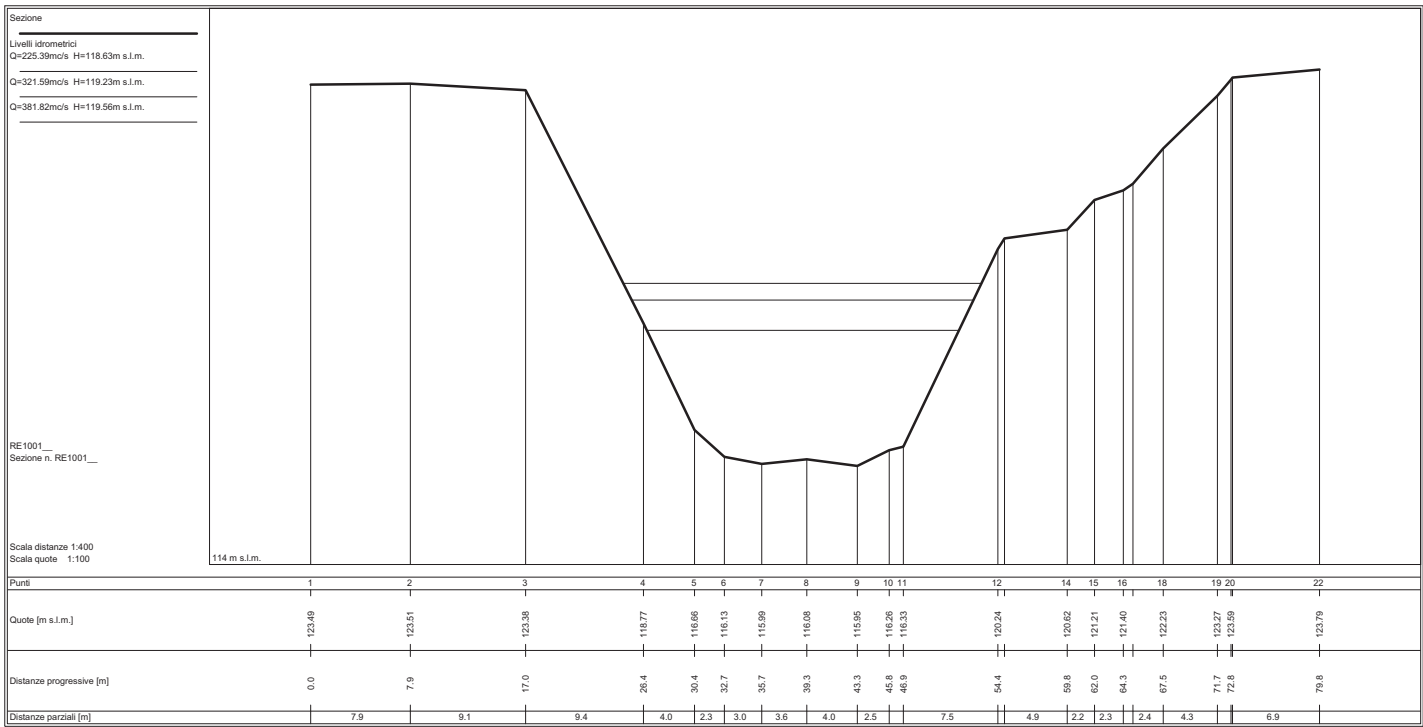












STATO ATTUALE

Sezioni fluviali 06 - RESCO – Resco Simontano

