



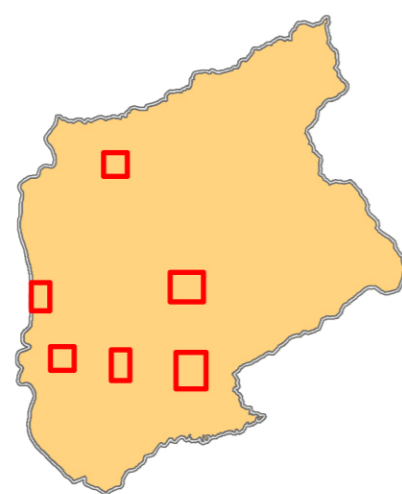
COMUNE DI REGGELLO

PROVINCIA DI FIRENZE

INDAGINI GEOLOGICO TECNICHE DI SUPPORTO AL PIANO OPERATIVO CON AGGIORNAMENTO DEL QUADRO CONOSCITIVO DEL PIANO STRUTTURALE

CARTA DELLE FREQUENZE

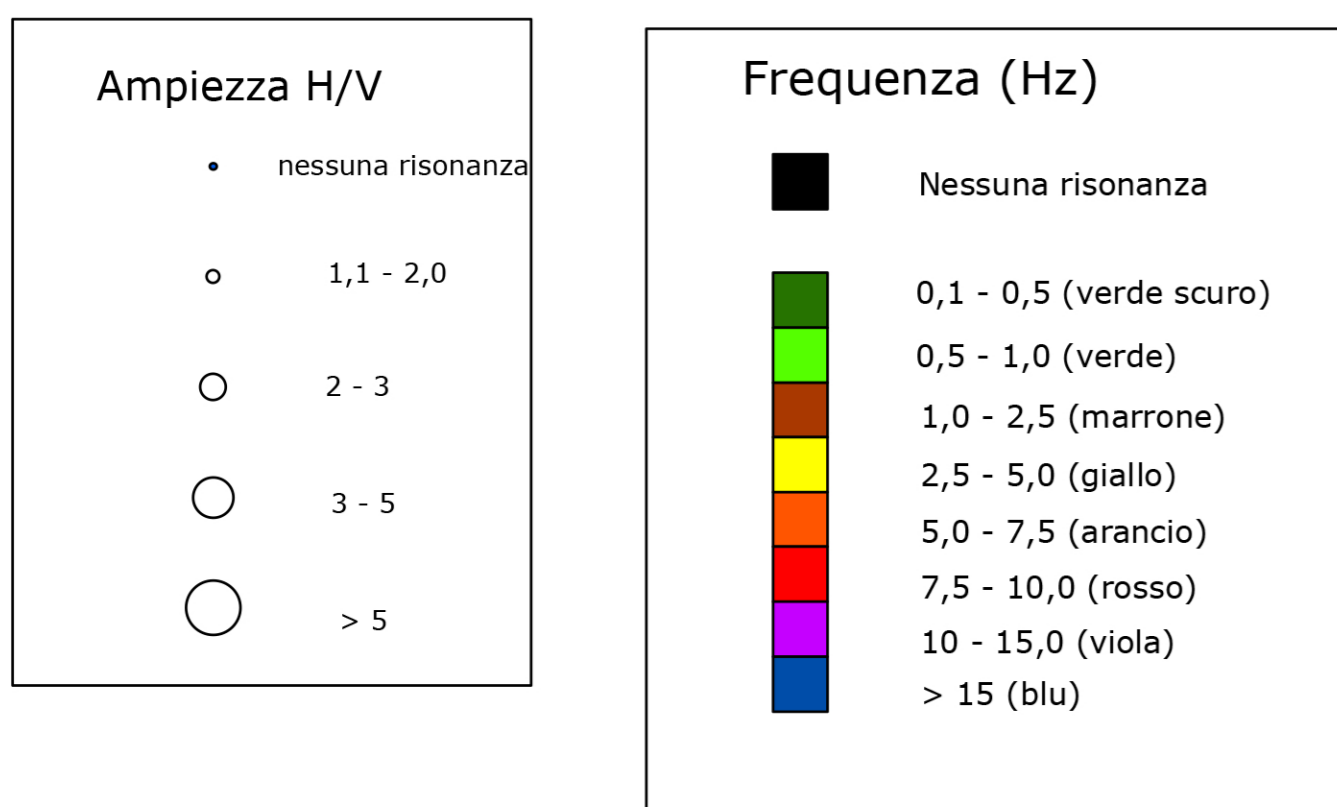
T.G 02
Poggio Giubbiani, Ponte all'Ulivo, Podere Giusti, Torricella,
Le Campacce, C. Nibbio



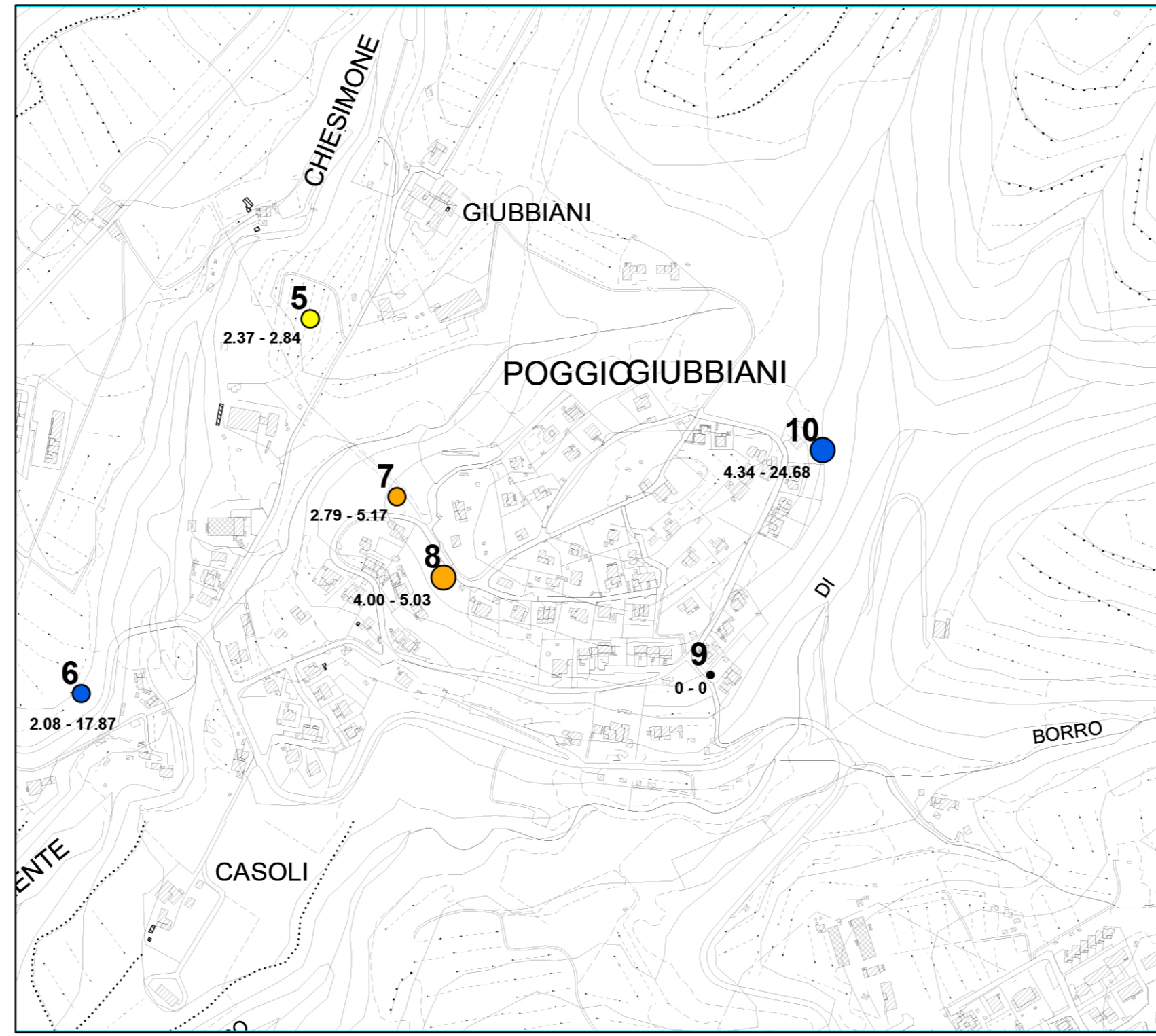
Scala 1:5.000

Professionista incaricato:
Prof. Geol. Eros Aiello

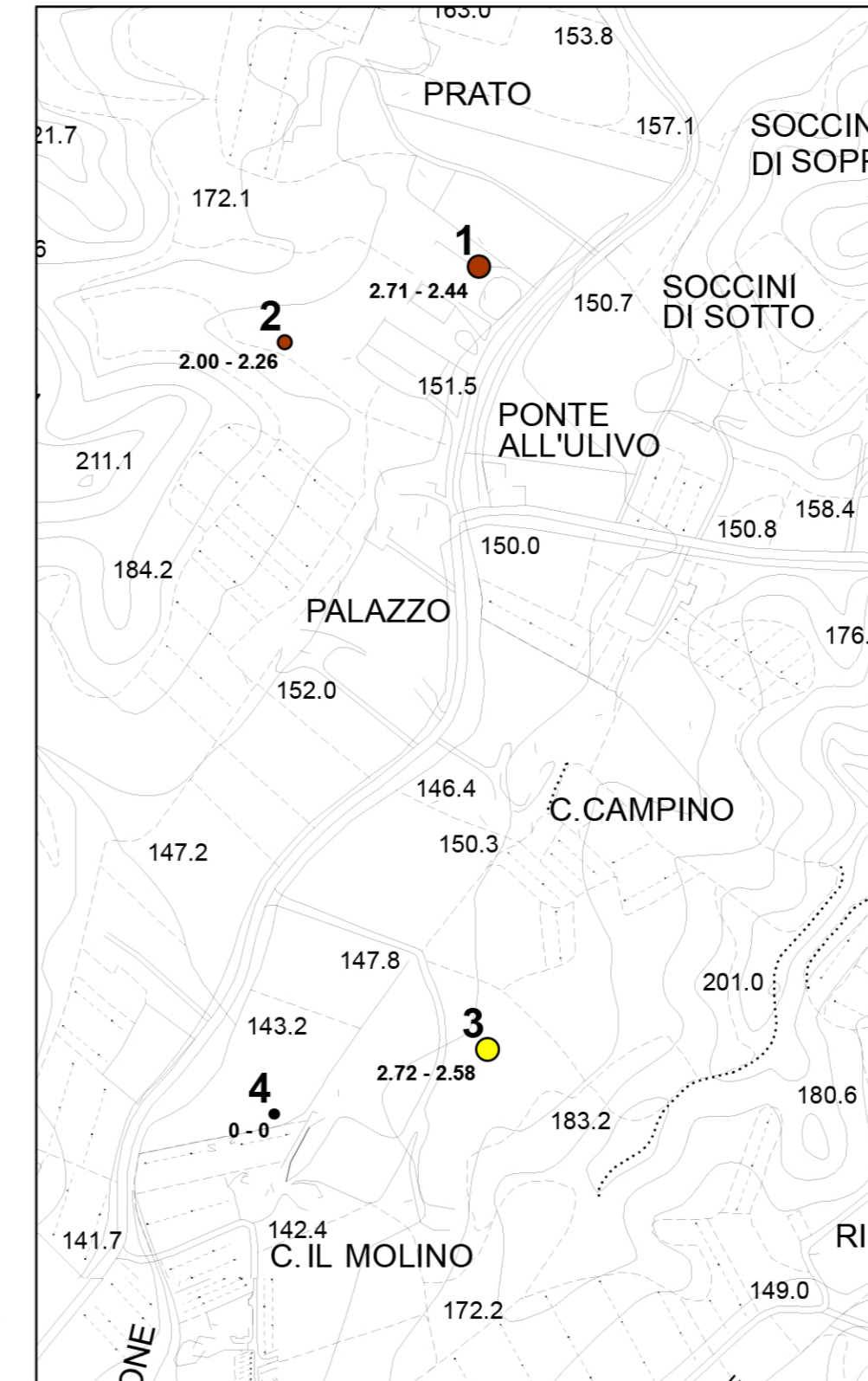
Emesso:	Revisionato:	Adottato con:	Approvato con:
marzo 2020			



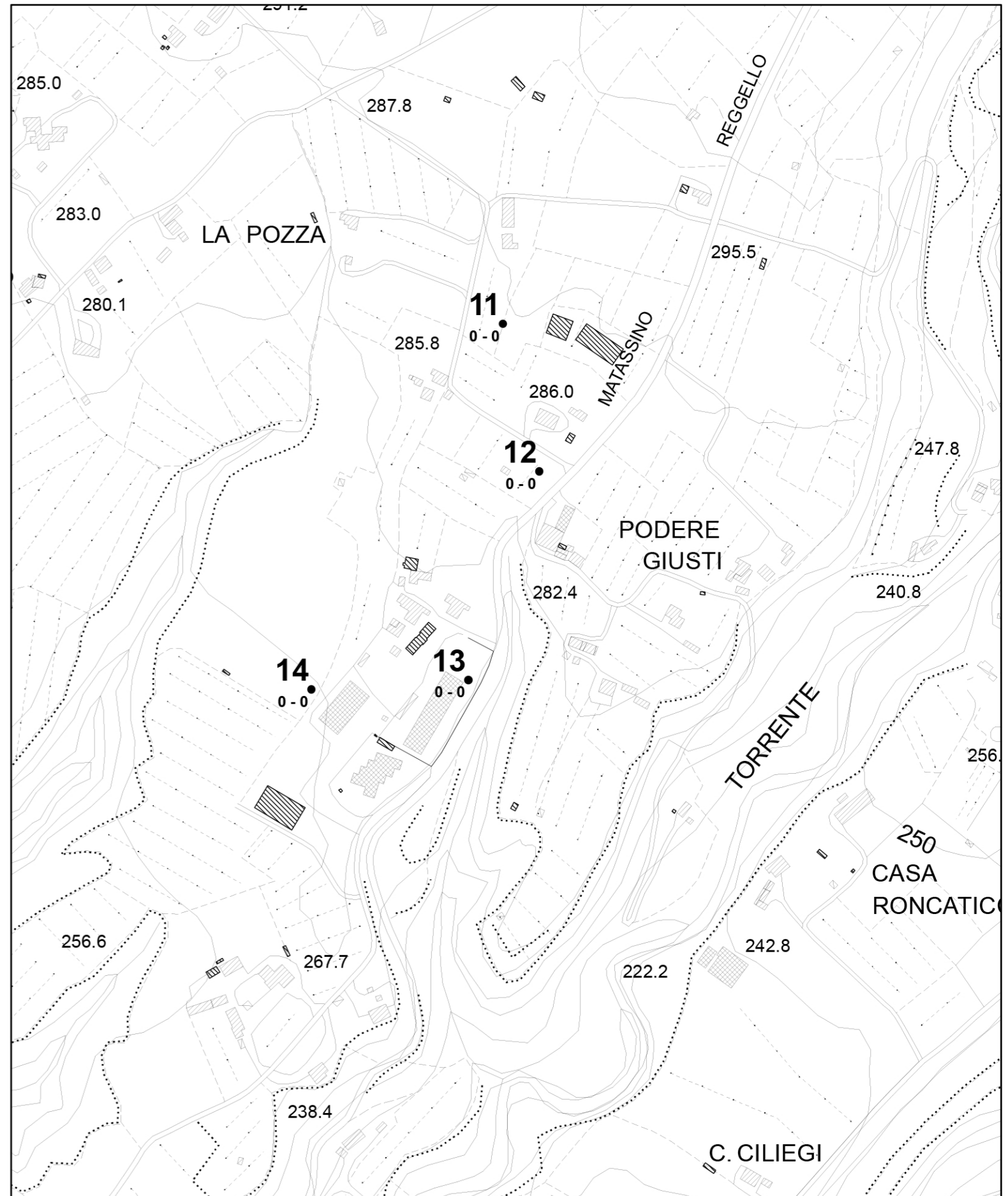
15 Numerazione indagine
 5.31 - 2.10 Valore ampiezza, valore frequenza



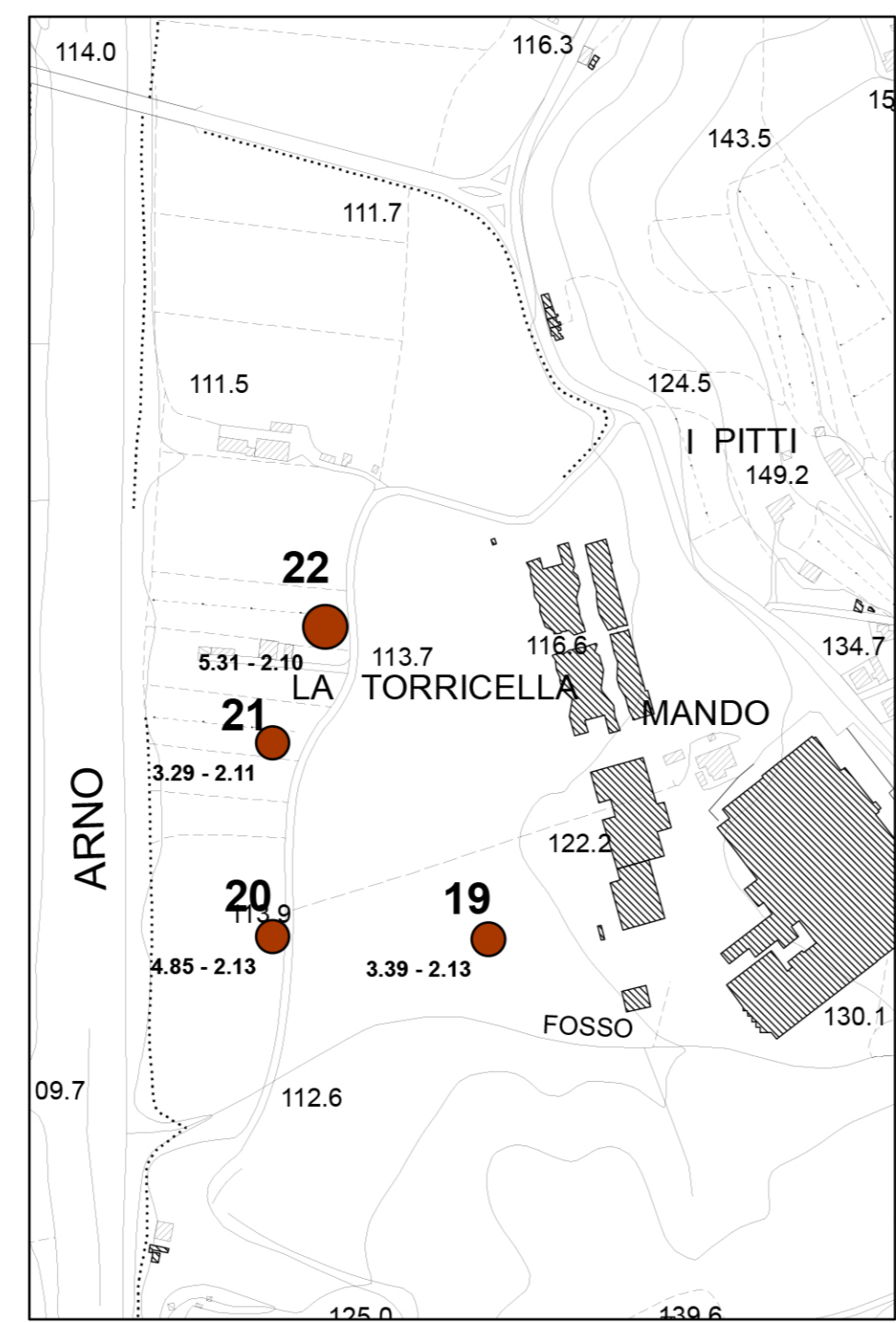
Poggio Giubbiani



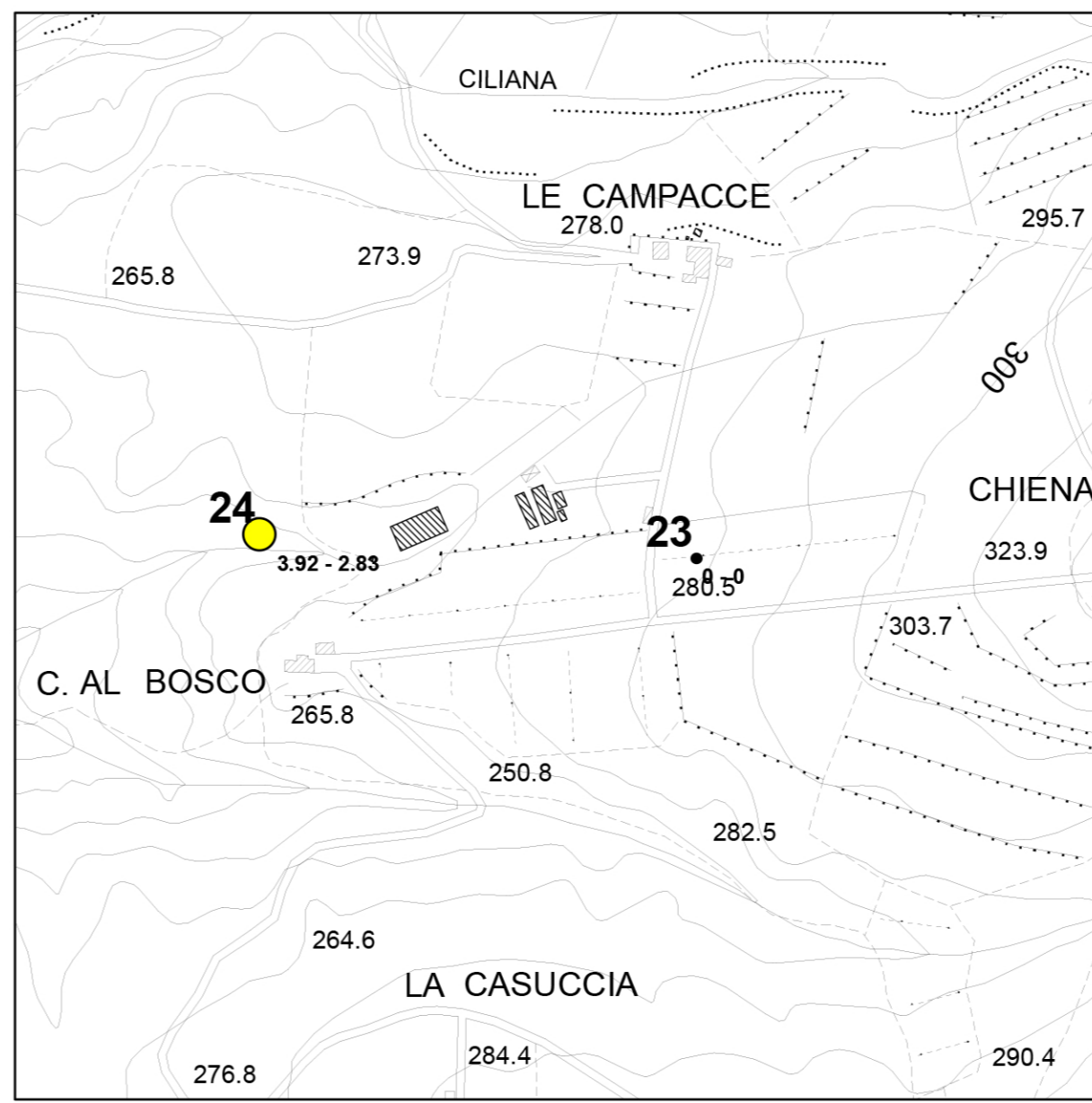
Ponte all'Ulivo



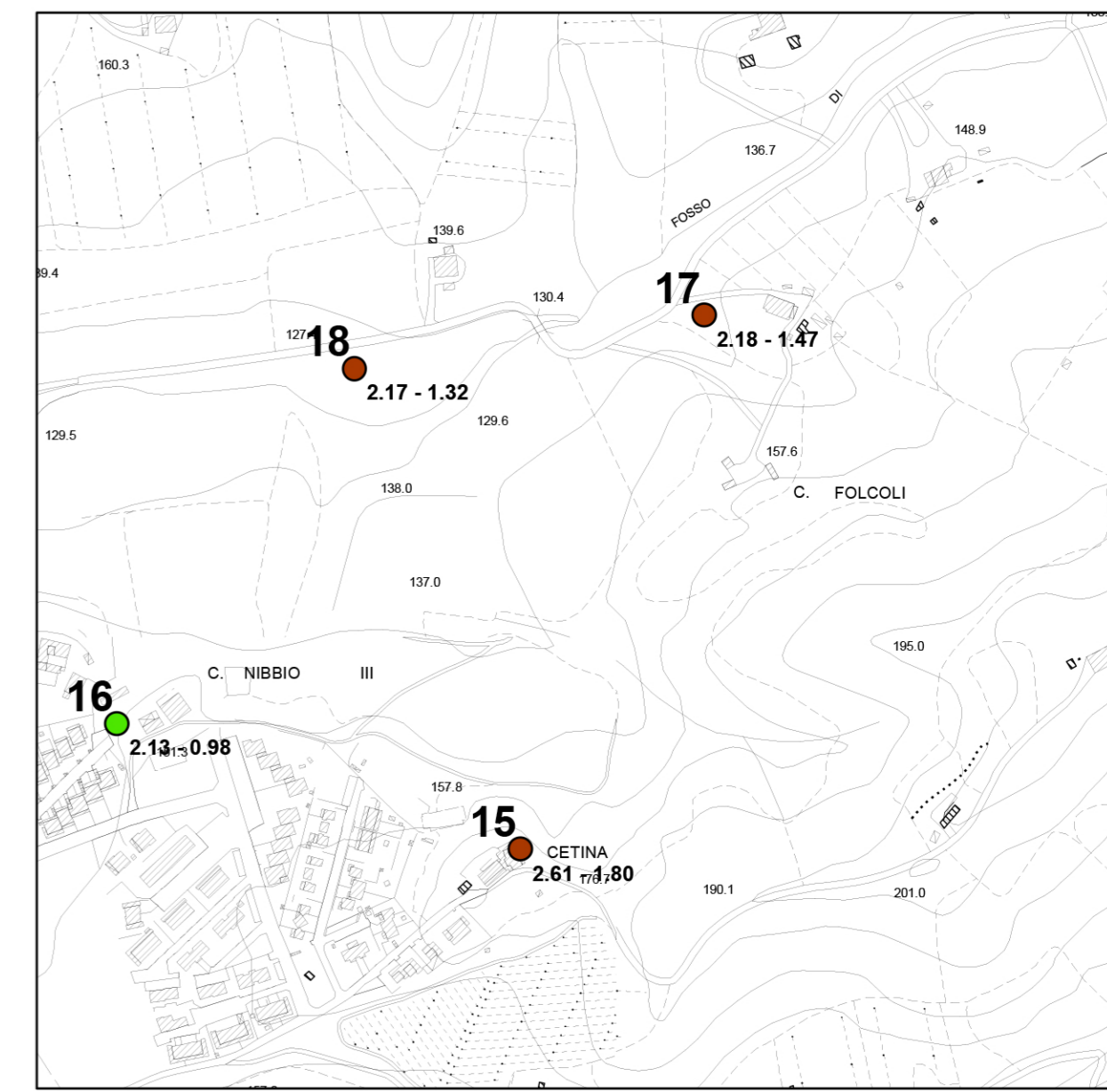
Podere Giusti



Torricella



Le Campacce



C. Nibbio