

Comune di Greve in Chianti

**Variante di medio termine al Piano Strutturale
e al Piano Operativo**

gennaio 2023

Modifiche cartografiche:
confronto tra Piano Operativo vigente e proposta di variante

Gruppo di lavoro:

Roberto Vezzosi
ProGeo Engineering s.r.l. Massimiliano Rossi, Fabio Poggi, Mirko Frasconi, Davide Giovannuzzi, Matteo Frasconi
Maria Rita Cecchini
Massimo Tofanelli

Idp progetti gis s.r.l., per il Sistema Informativo

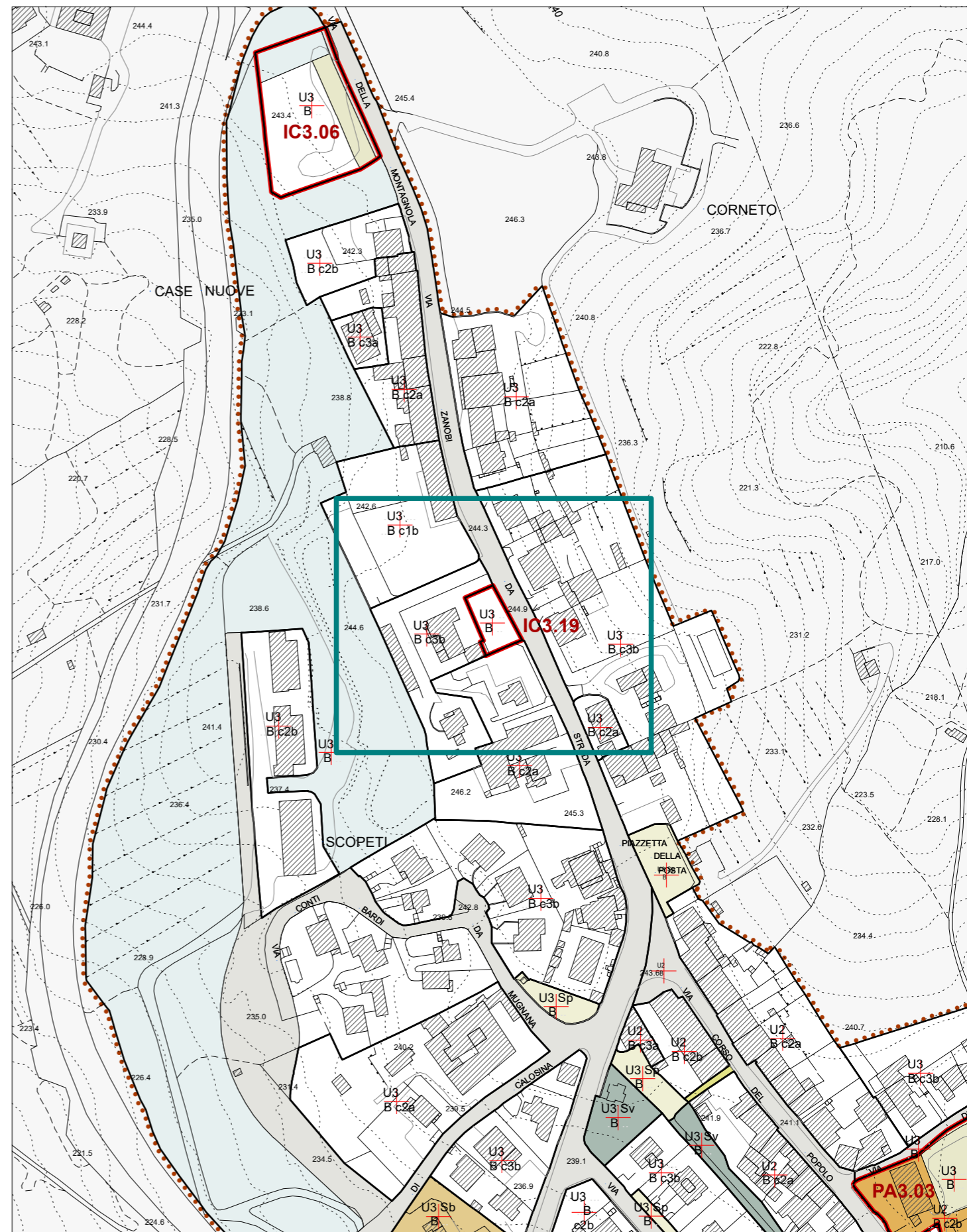
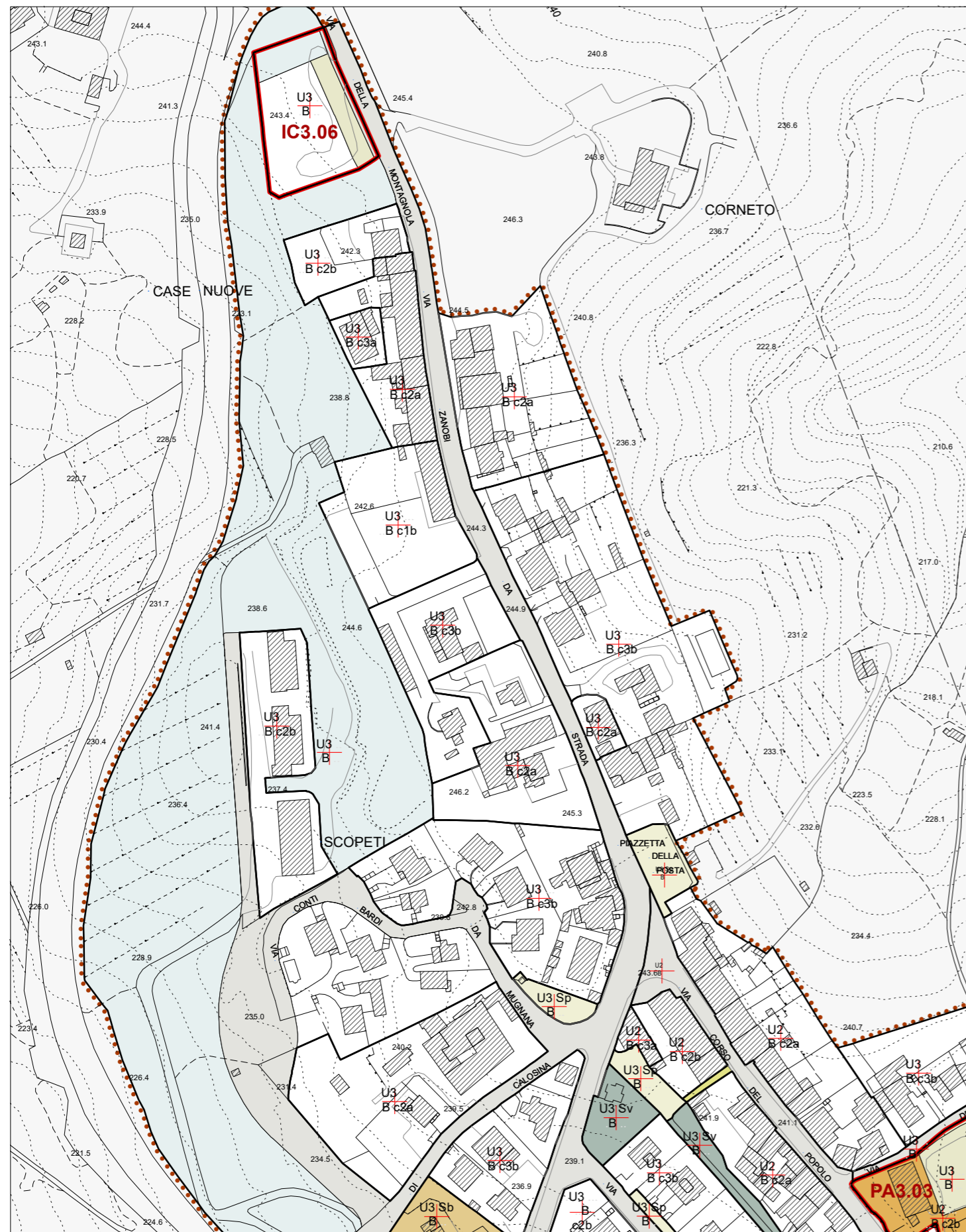
Responsabile del Procedimento

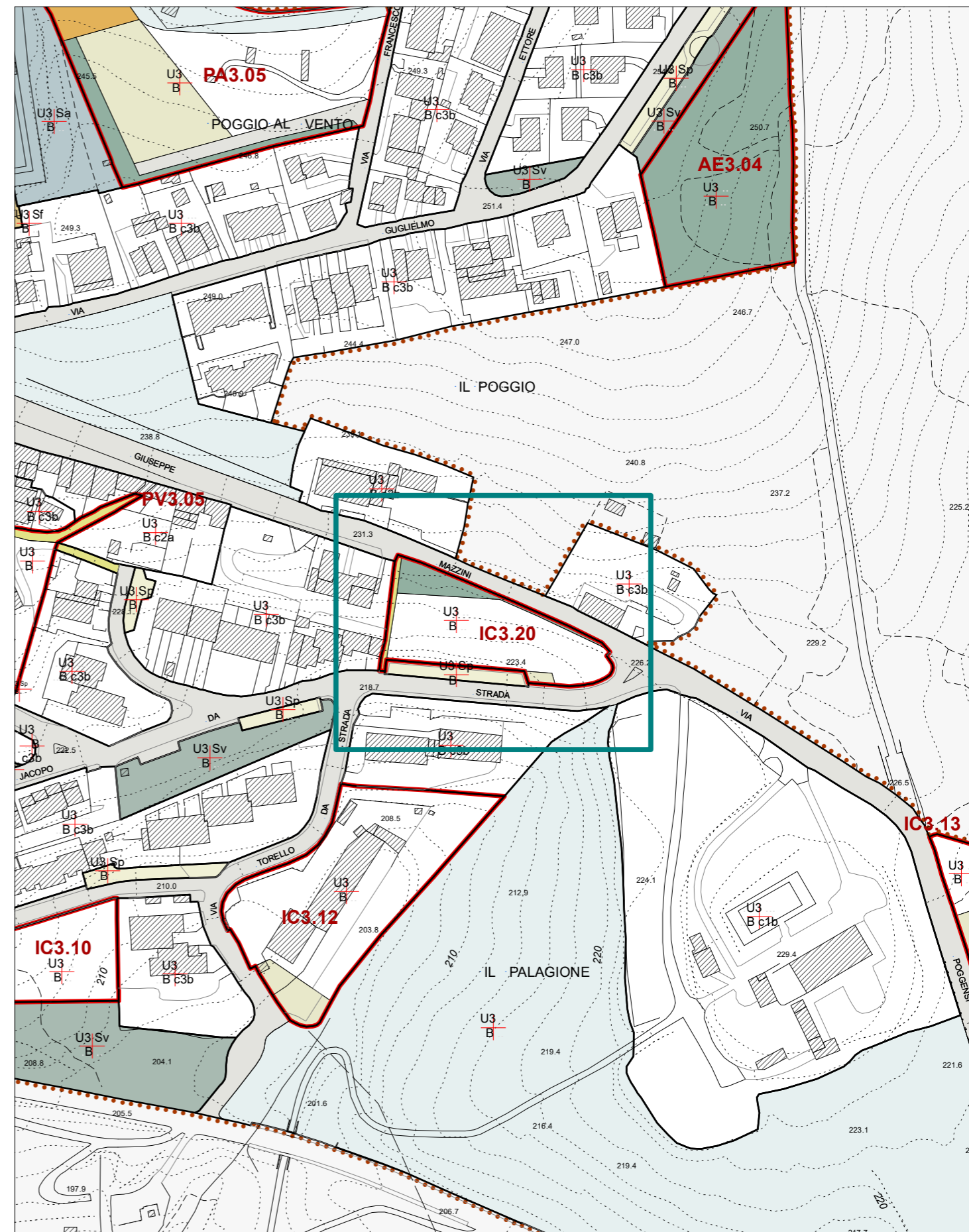
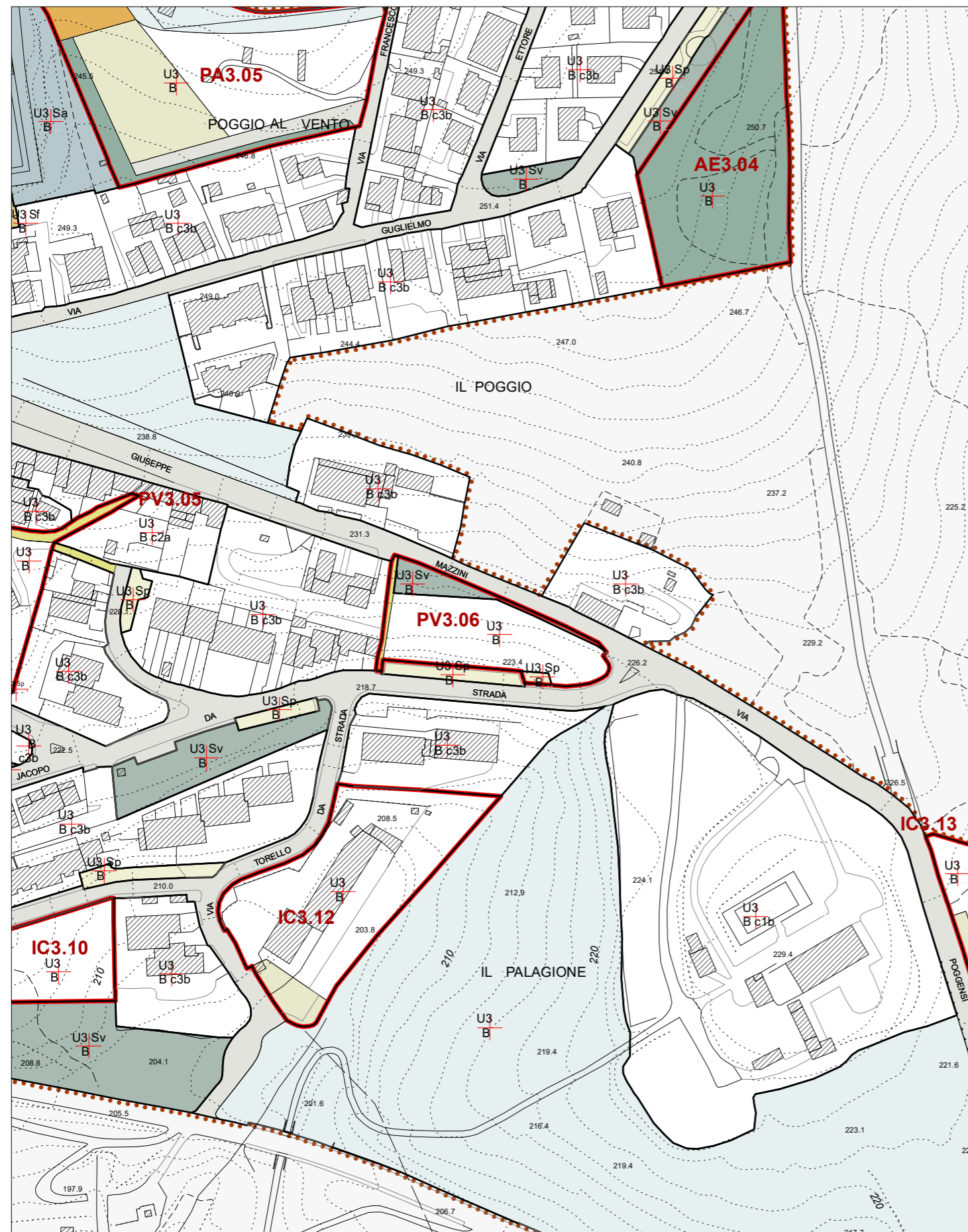
Laura Lenci

con la collaborazione del Settore 5 - Servizio di Gestione del Territorio ed alle Imprese del Comune di Greve in Chianti

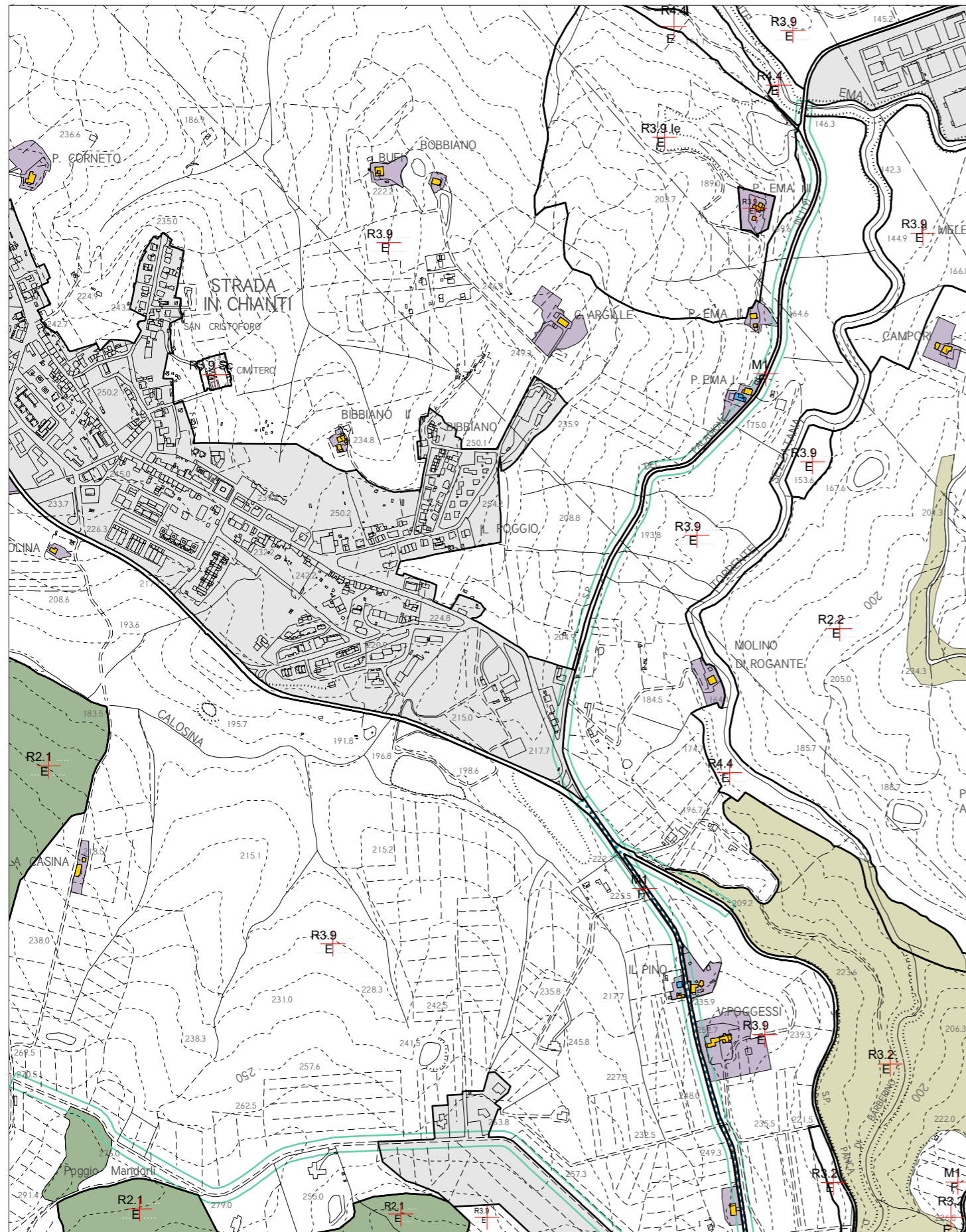
Nelle pagine successive sono presentati gli estratti delle modifiche cartografiche della Variante, mettendo a confronto la previsione del Piano Operativo vigente con le proposte di variante.
Le aree oggetto di variante sono evidenziate da una cornice di colore verde.

E' opportuno precisare che le cartografie tengono conto della Variante semplificata al P.O. ai sensi dell'art. 30 e art.32 della L.R. 65/2014 relativa all'area a destinazione residenziale denominata PV3.01 - adottata con D.C.C. 121 del 27/10/2022 - e della Variante al P.S. e P.O. con contestuale piano attuativo relativo all'area PA3.08 (parte PV3.03) - adottata con D.C.C. 122 del 27/10/2022 -, entrambe a Strada in Chianti.

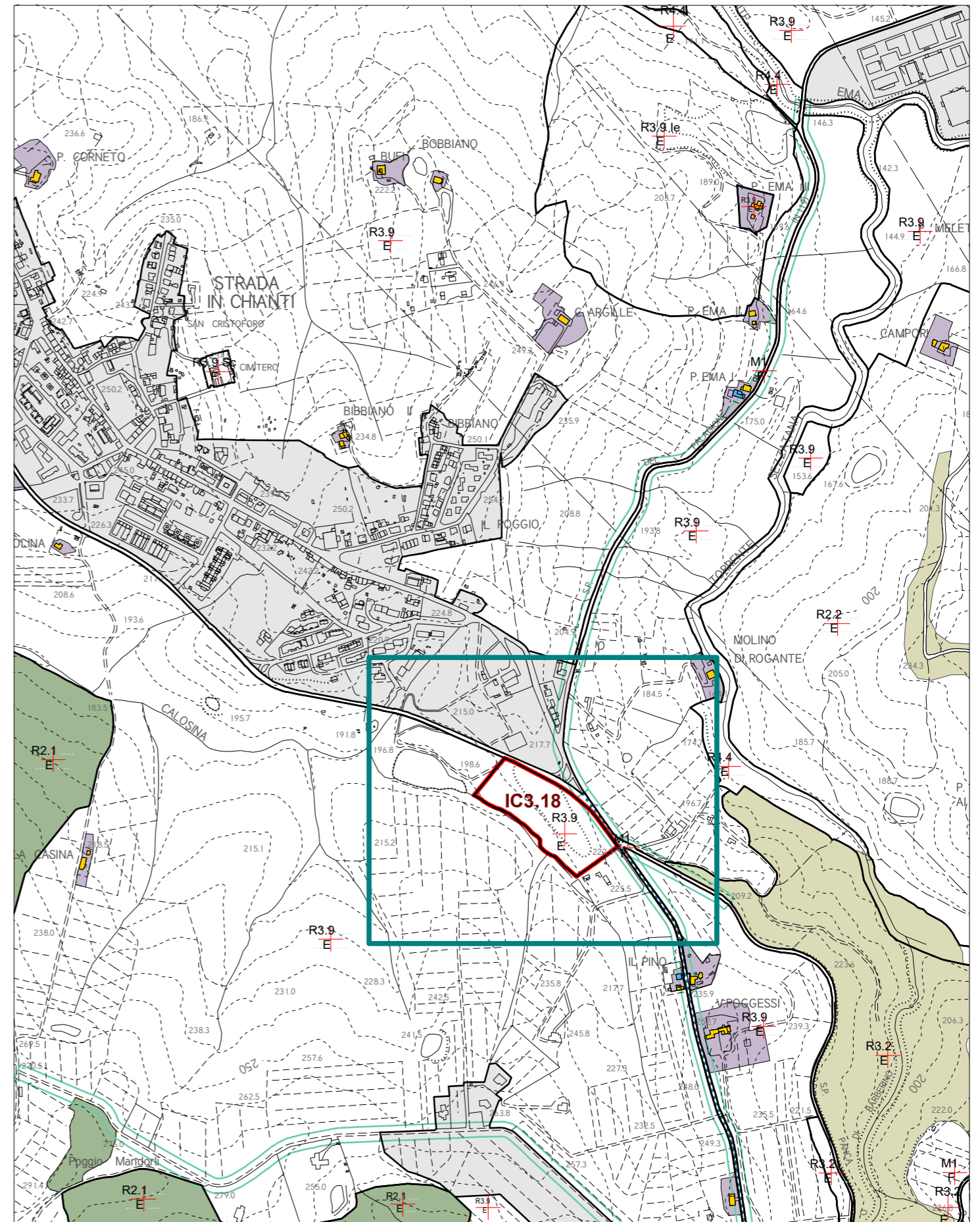


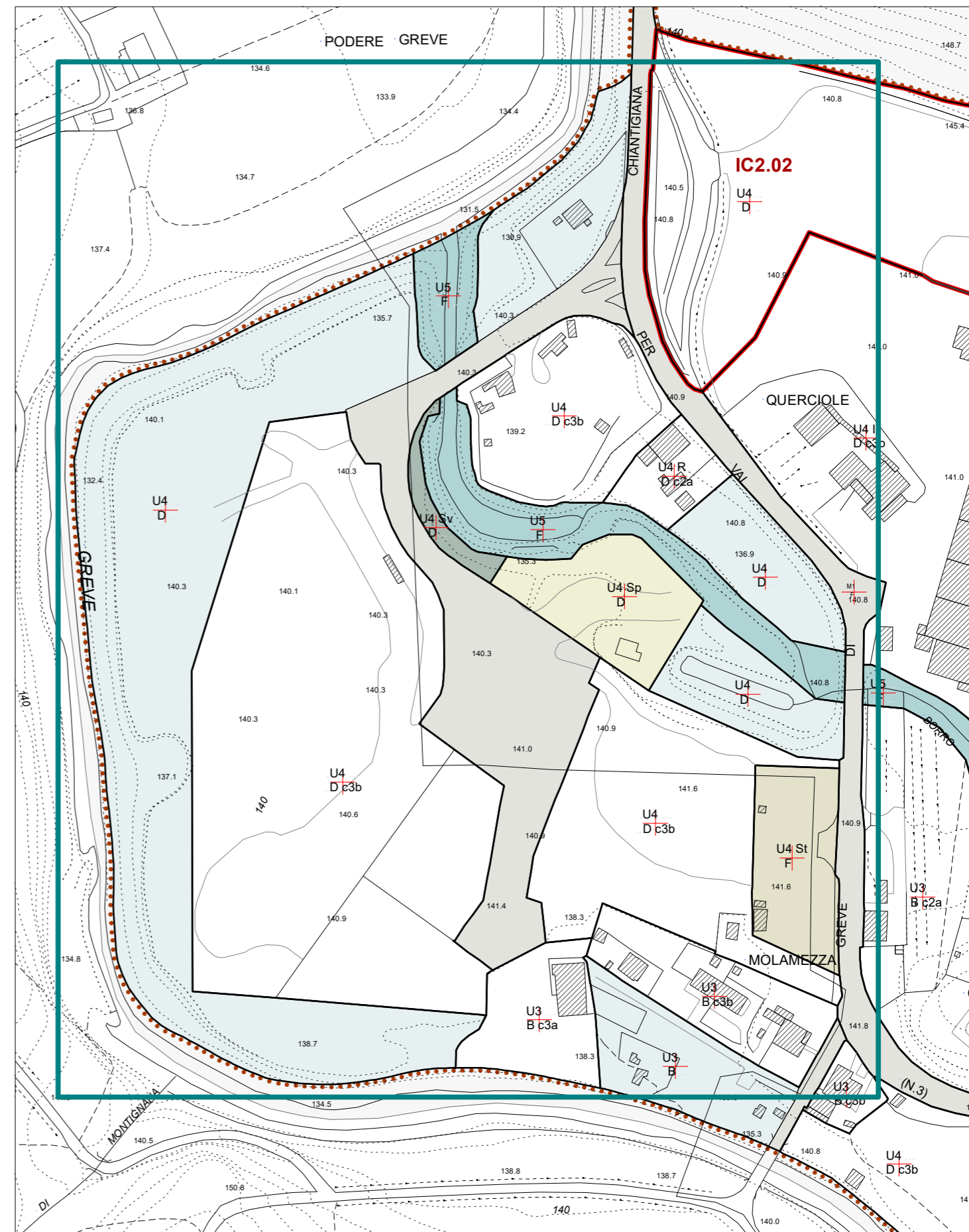
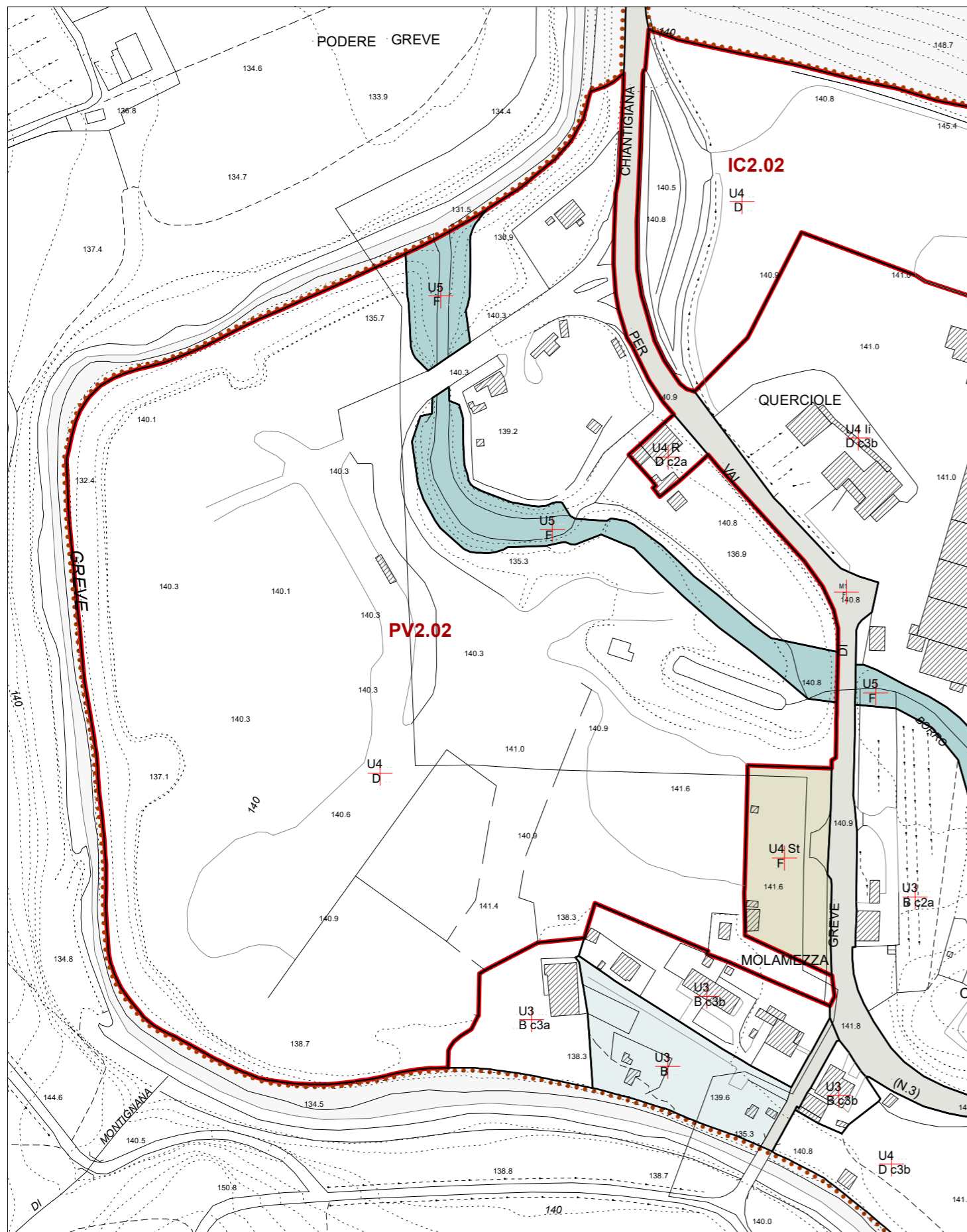


Piano Operativo vigente: Strada in Chianti (tav. PO.25)

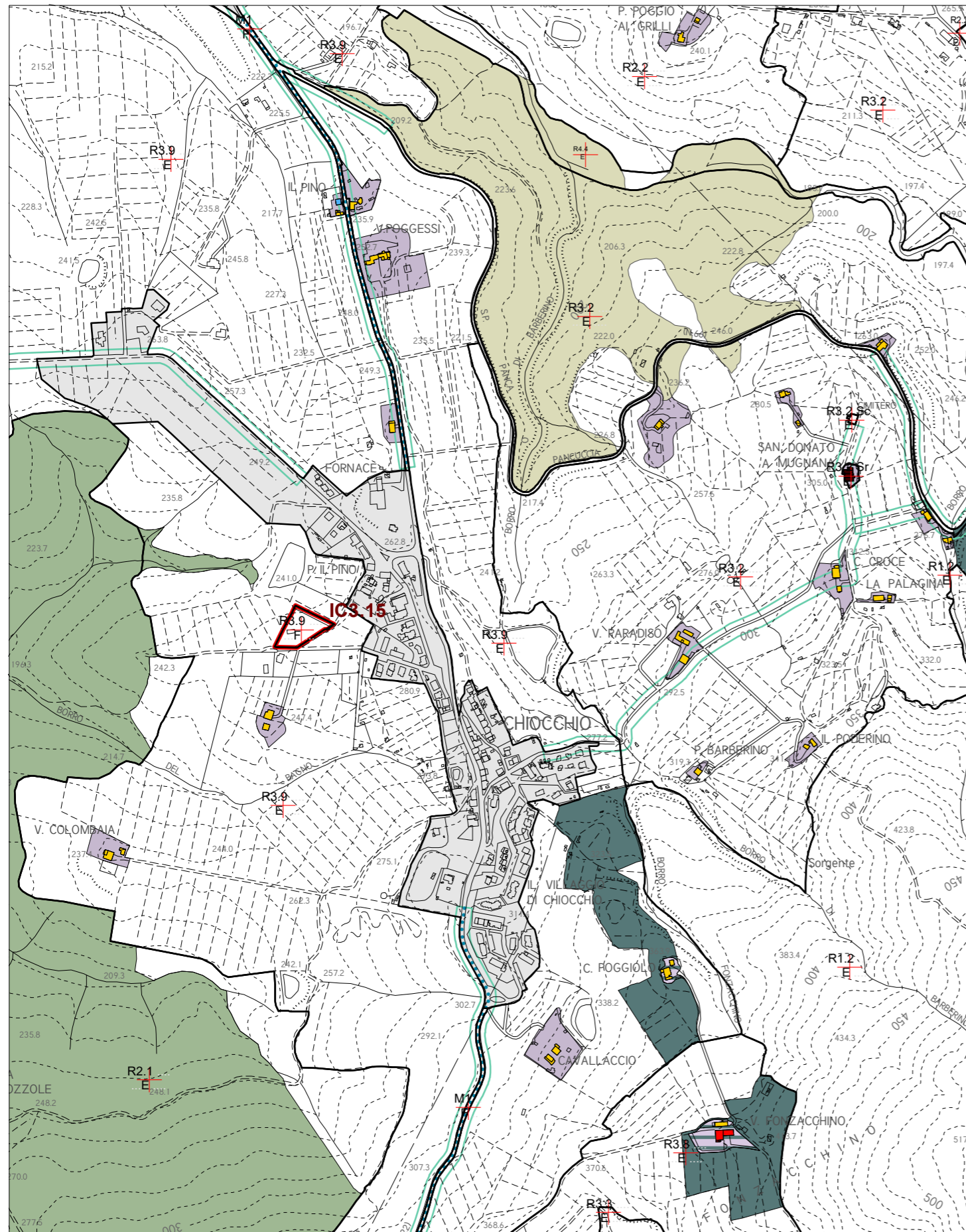


proposta di Variante al Piano Operativo: Strada in Chianti (tav. PO.25)
nuova area di intervento IC3.18

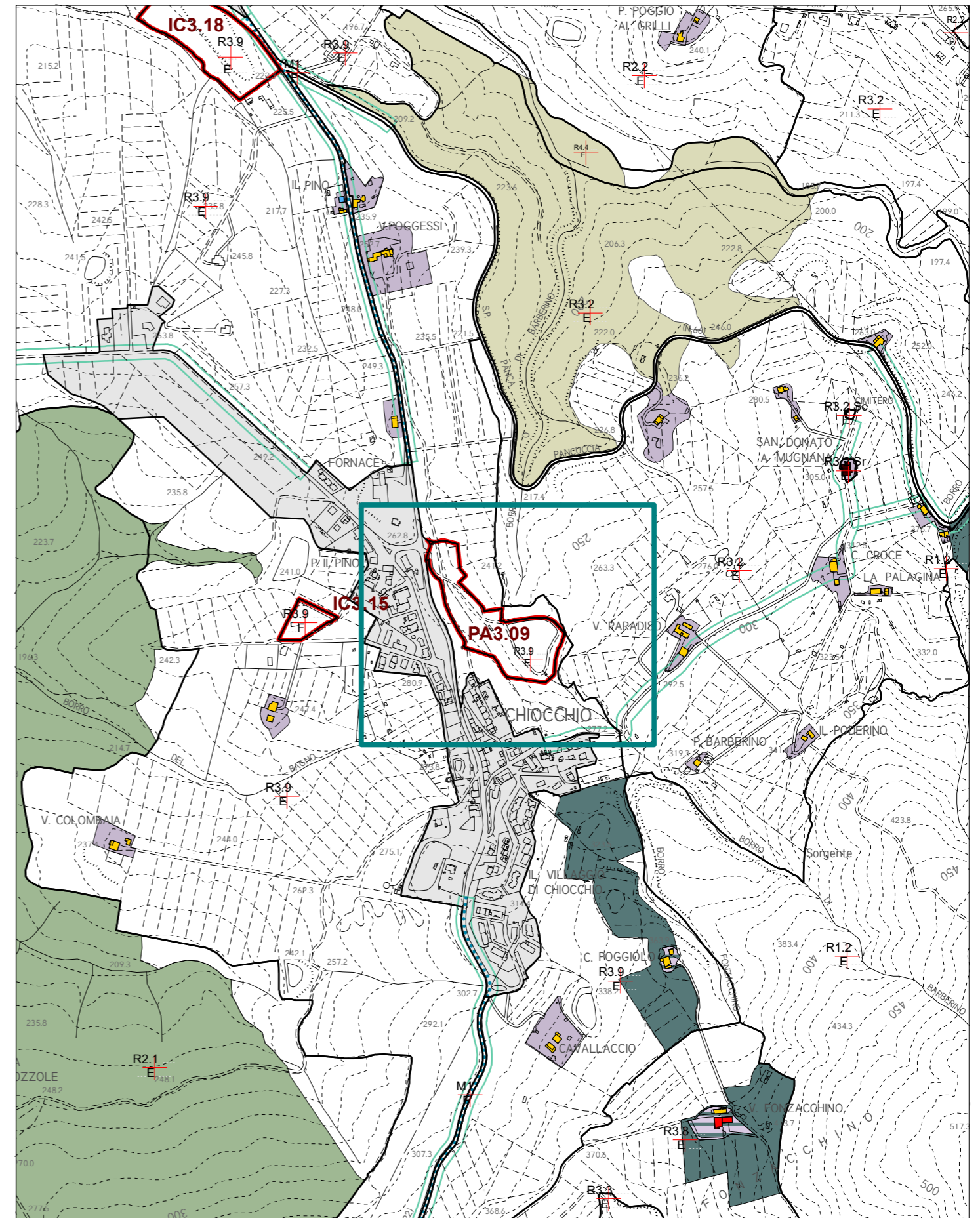


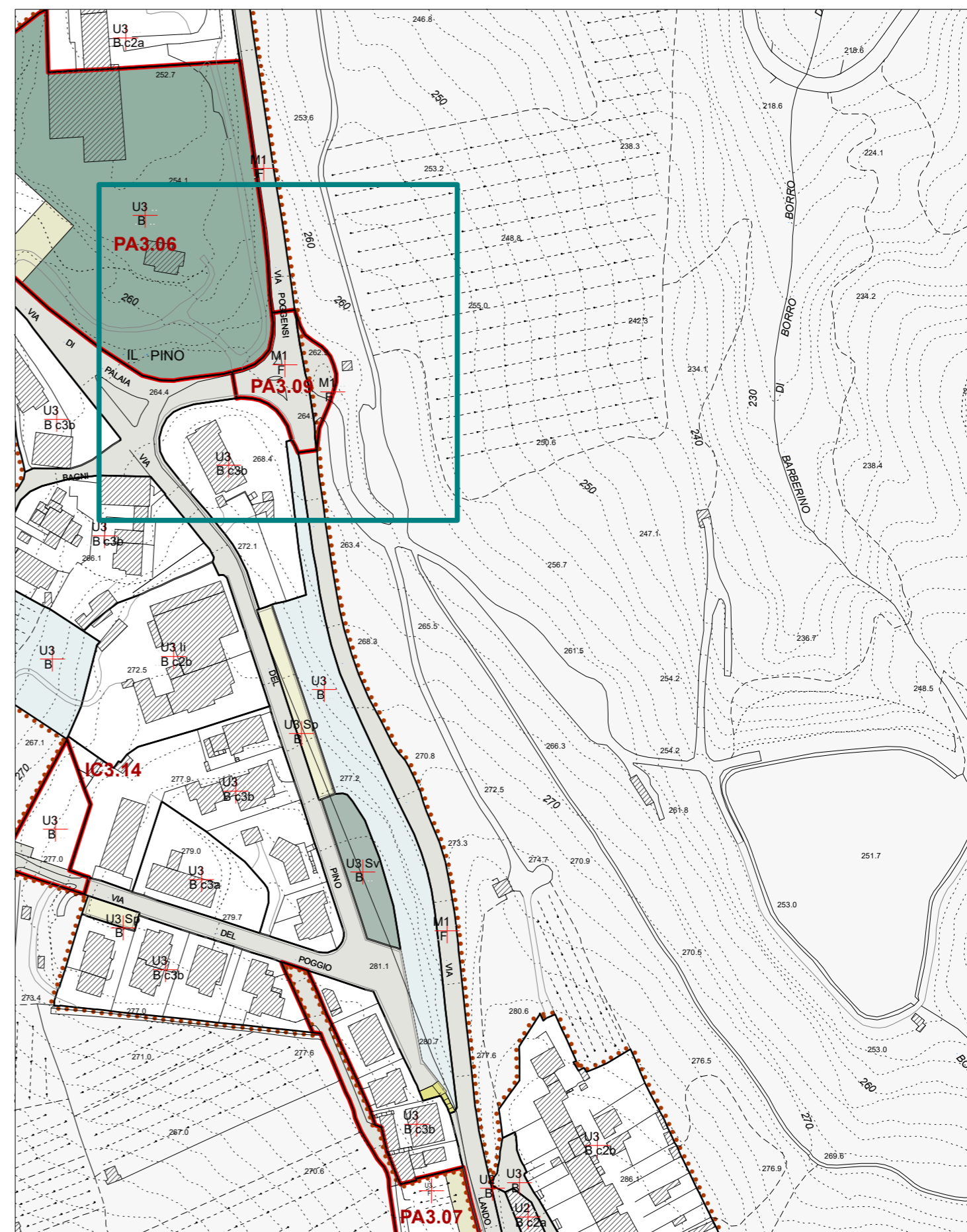
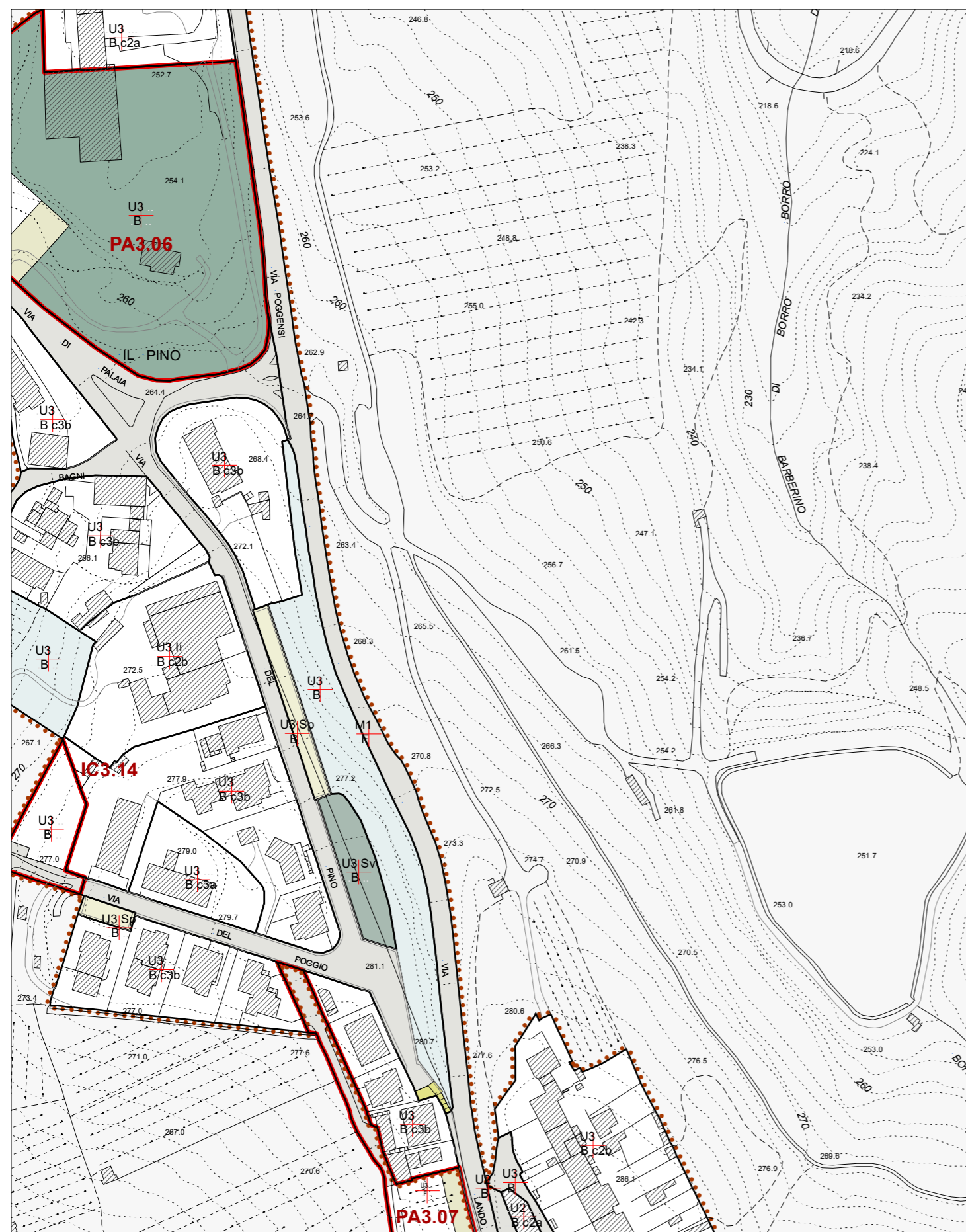


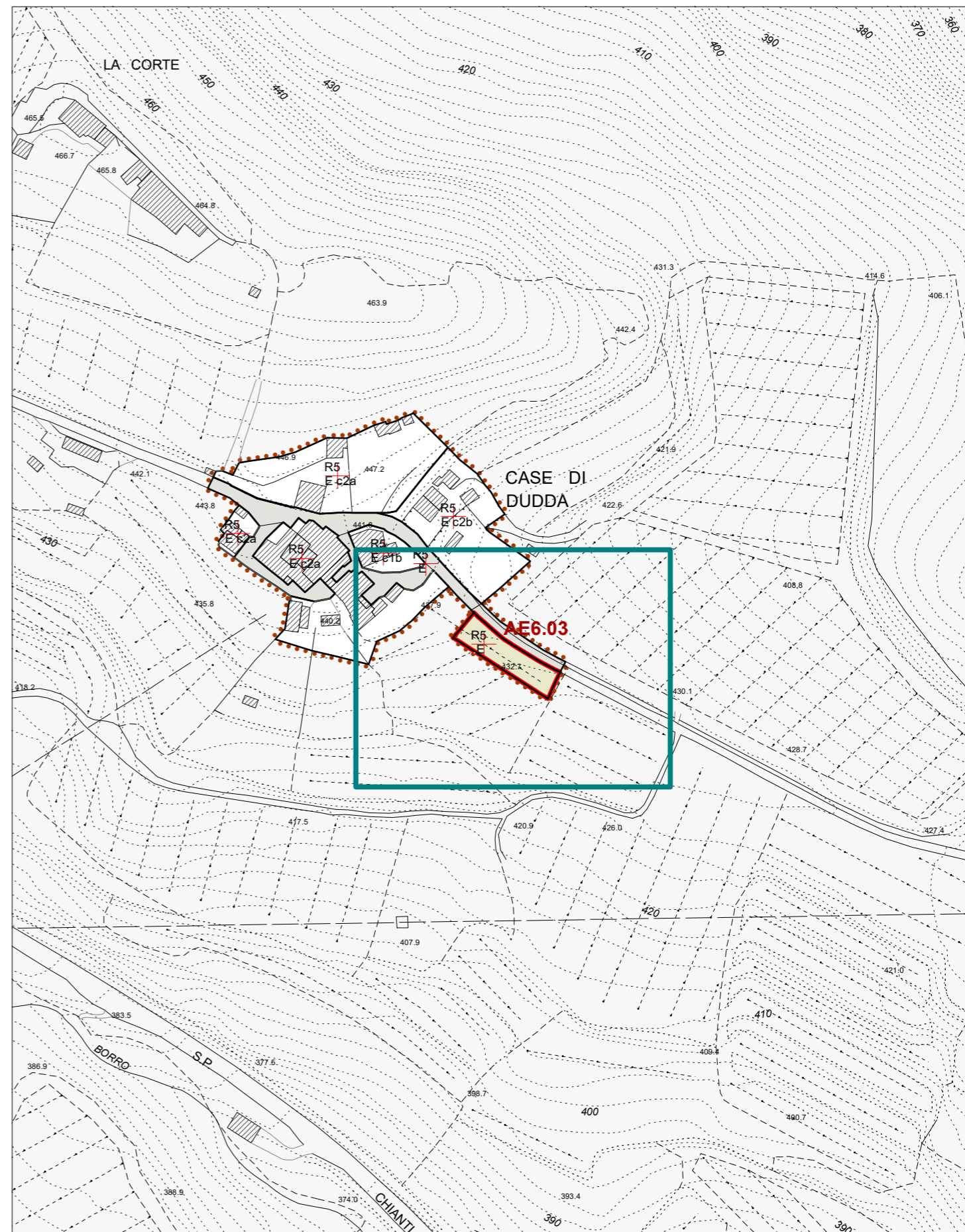
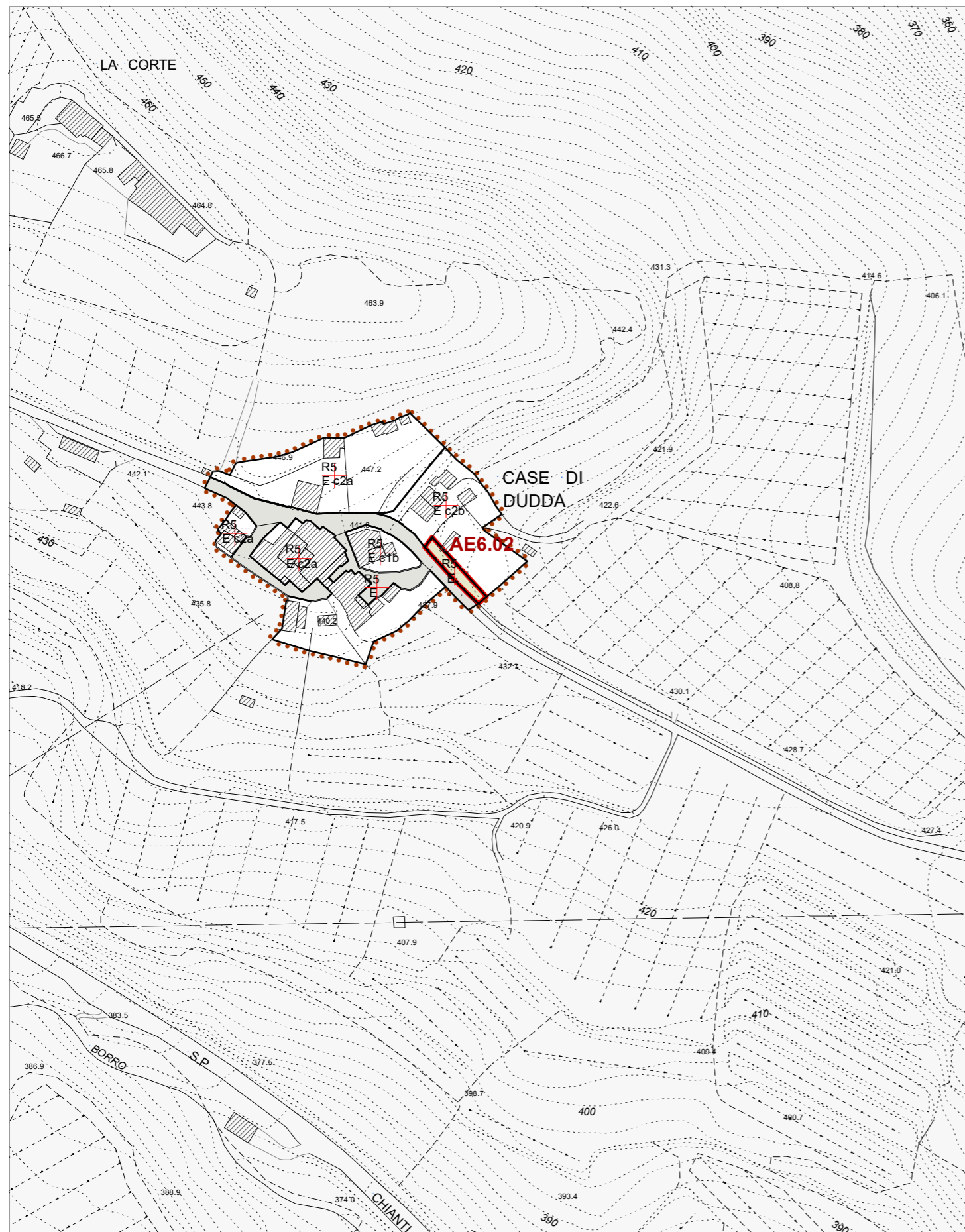
Piano Operativo vigente: Chiocchio (tav. PO.25)

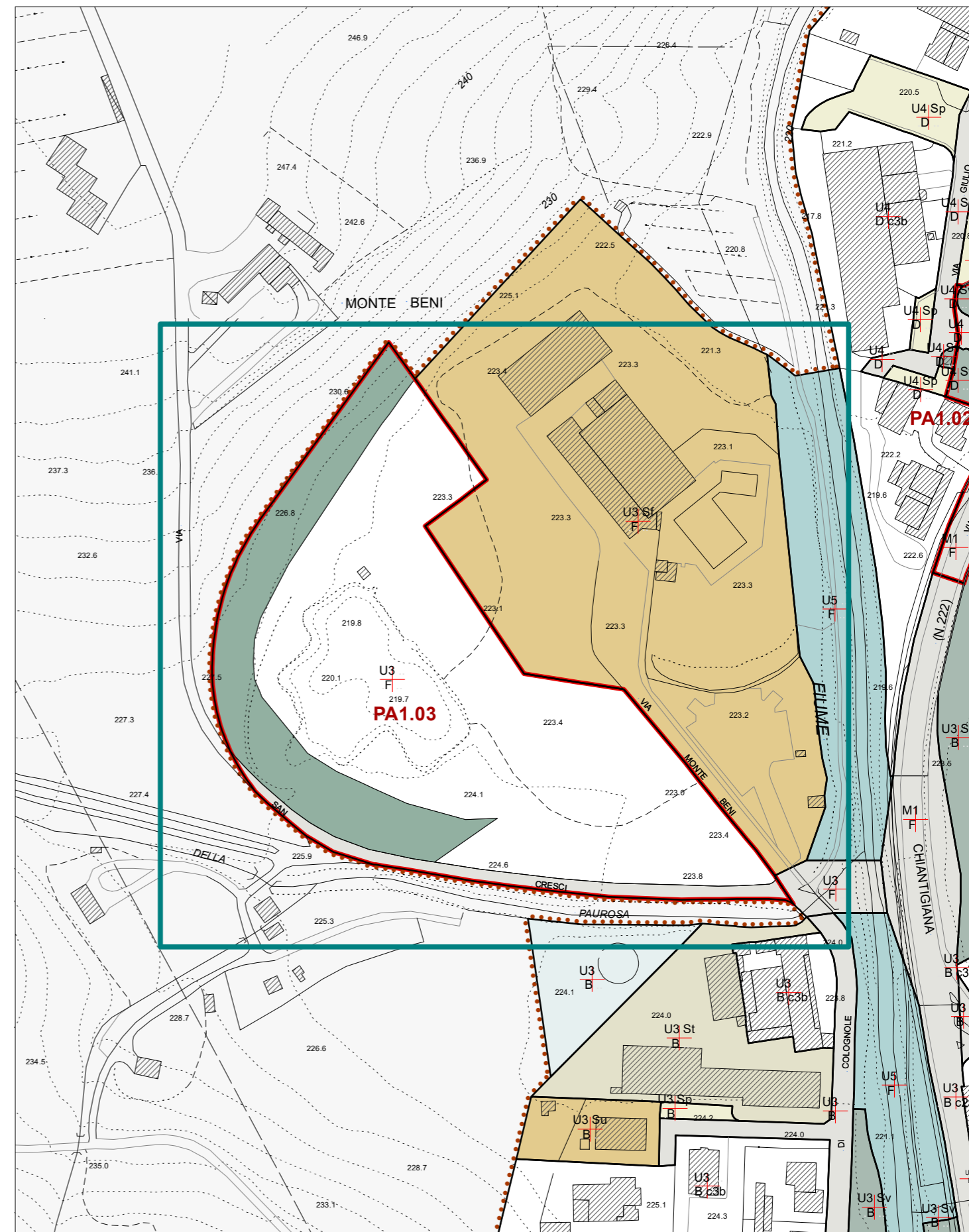
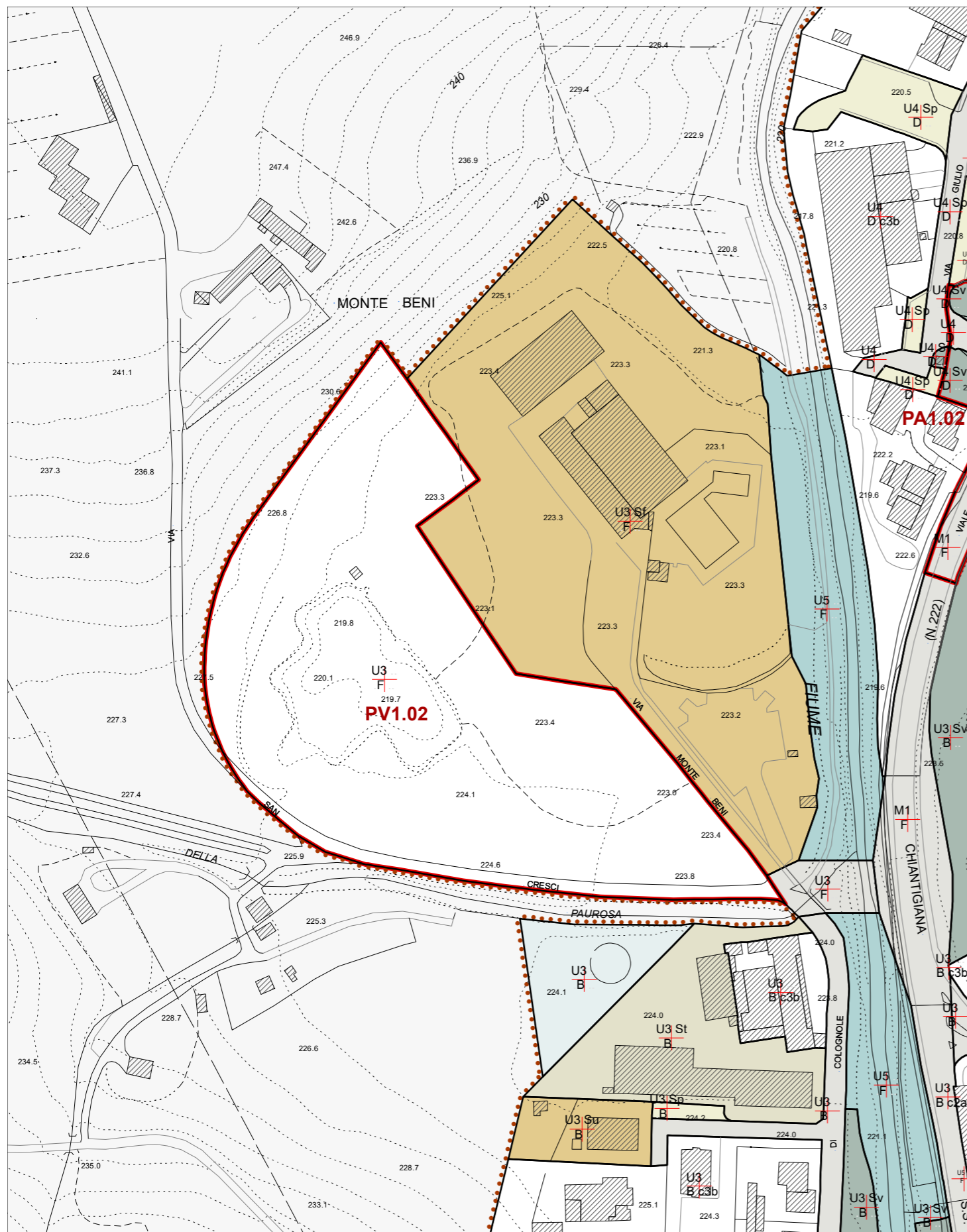


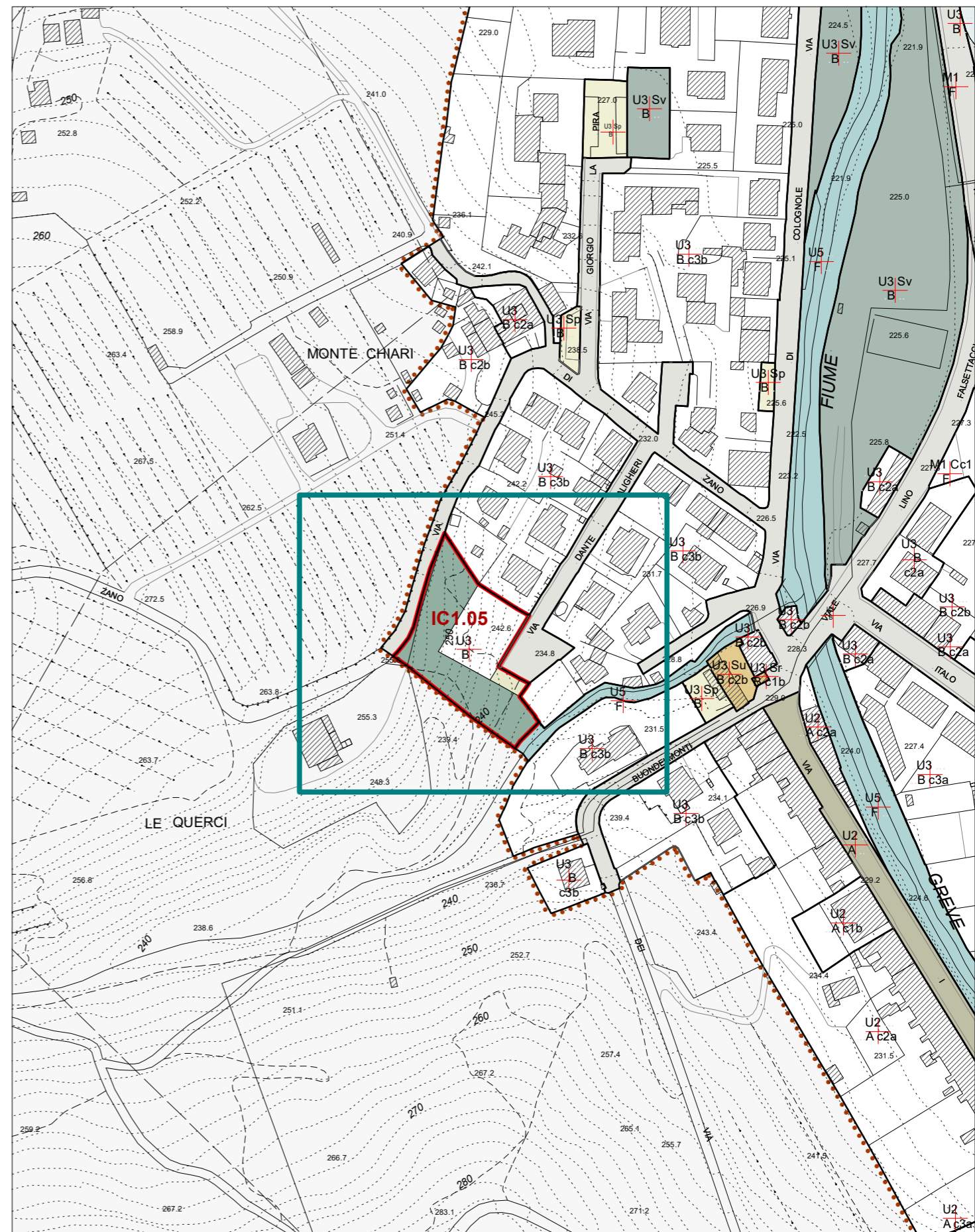
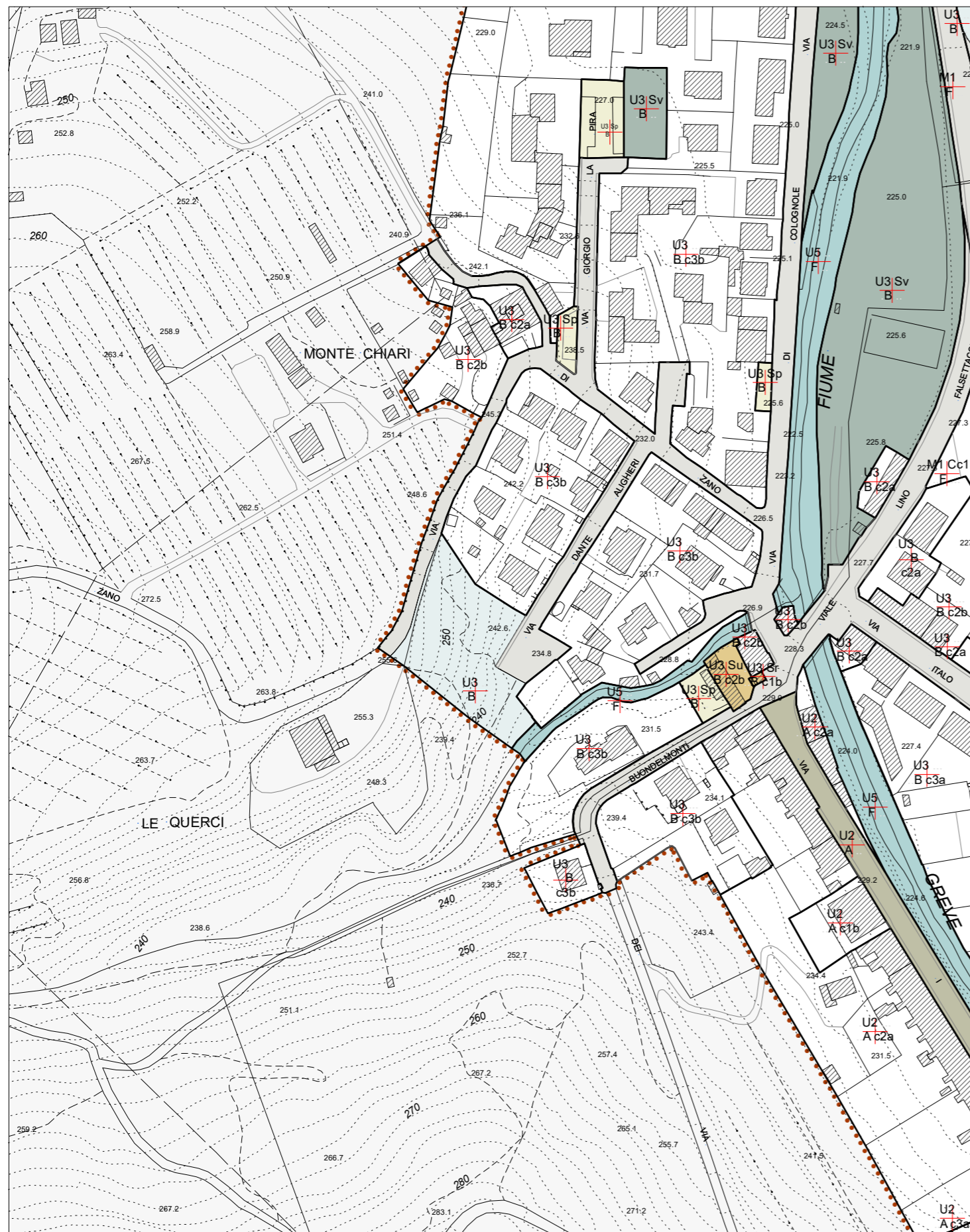
proposta di Variante al Piano Operativo: Chiocchio (tav. PO.25)
nuova area di intervento PA3.09

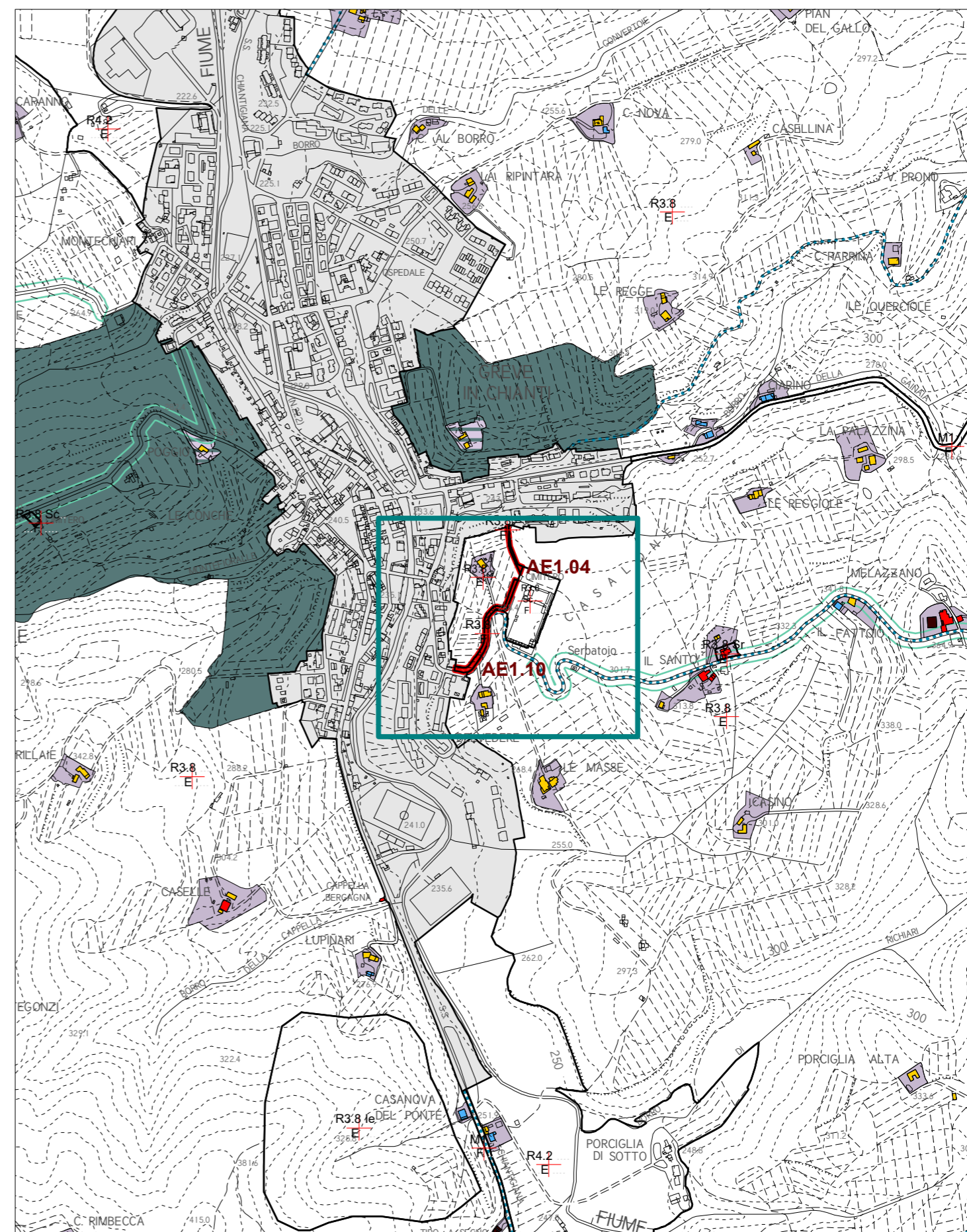
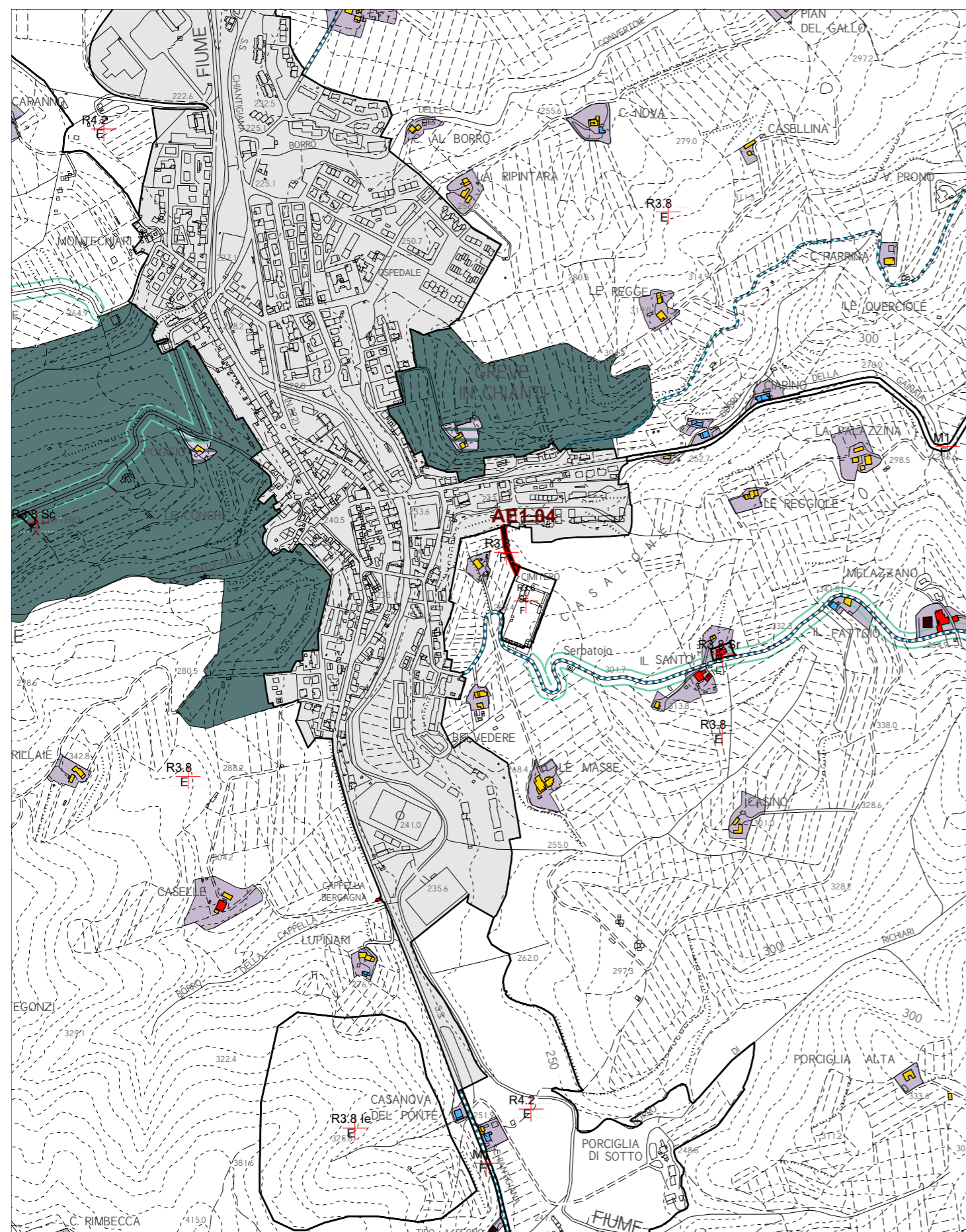


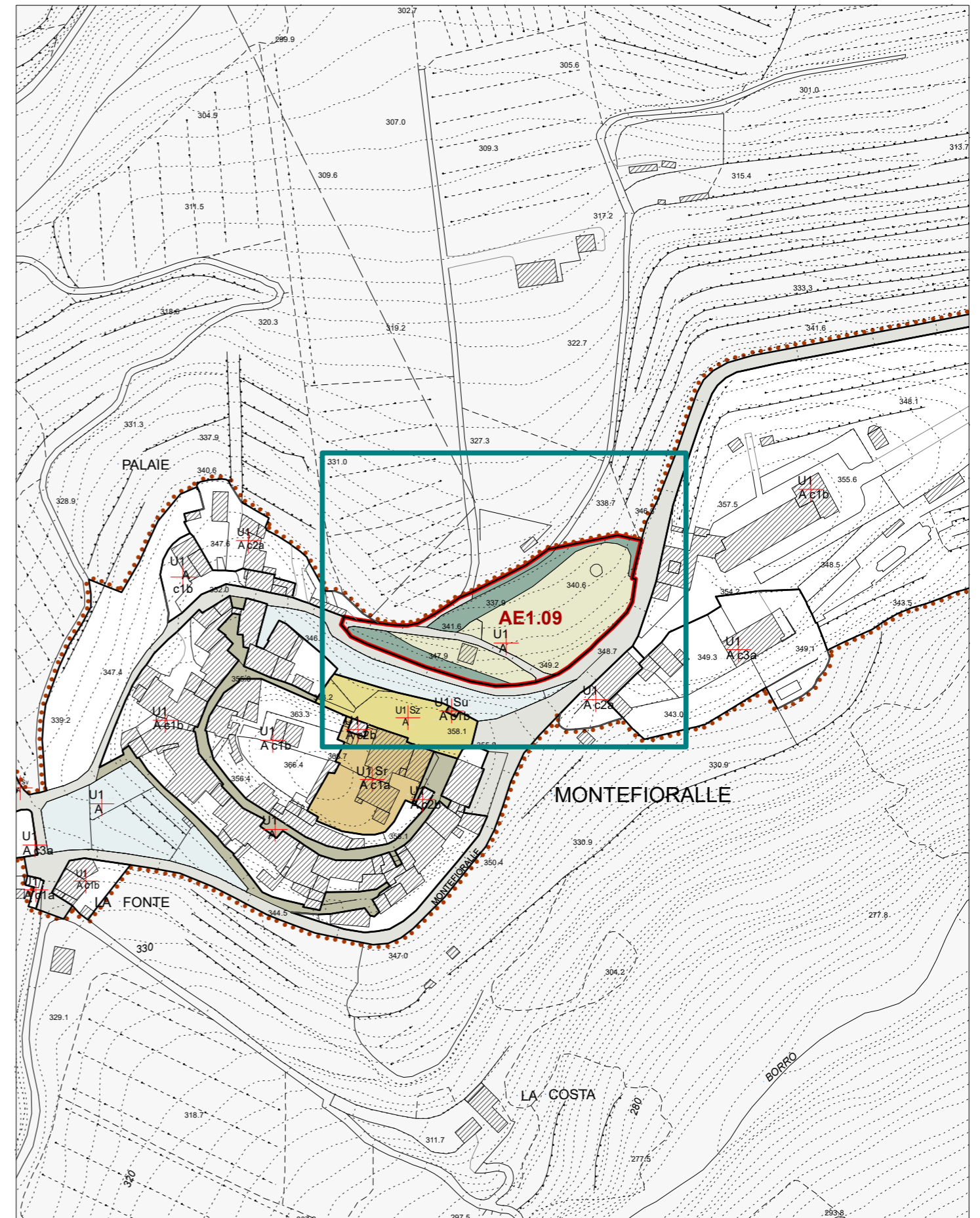
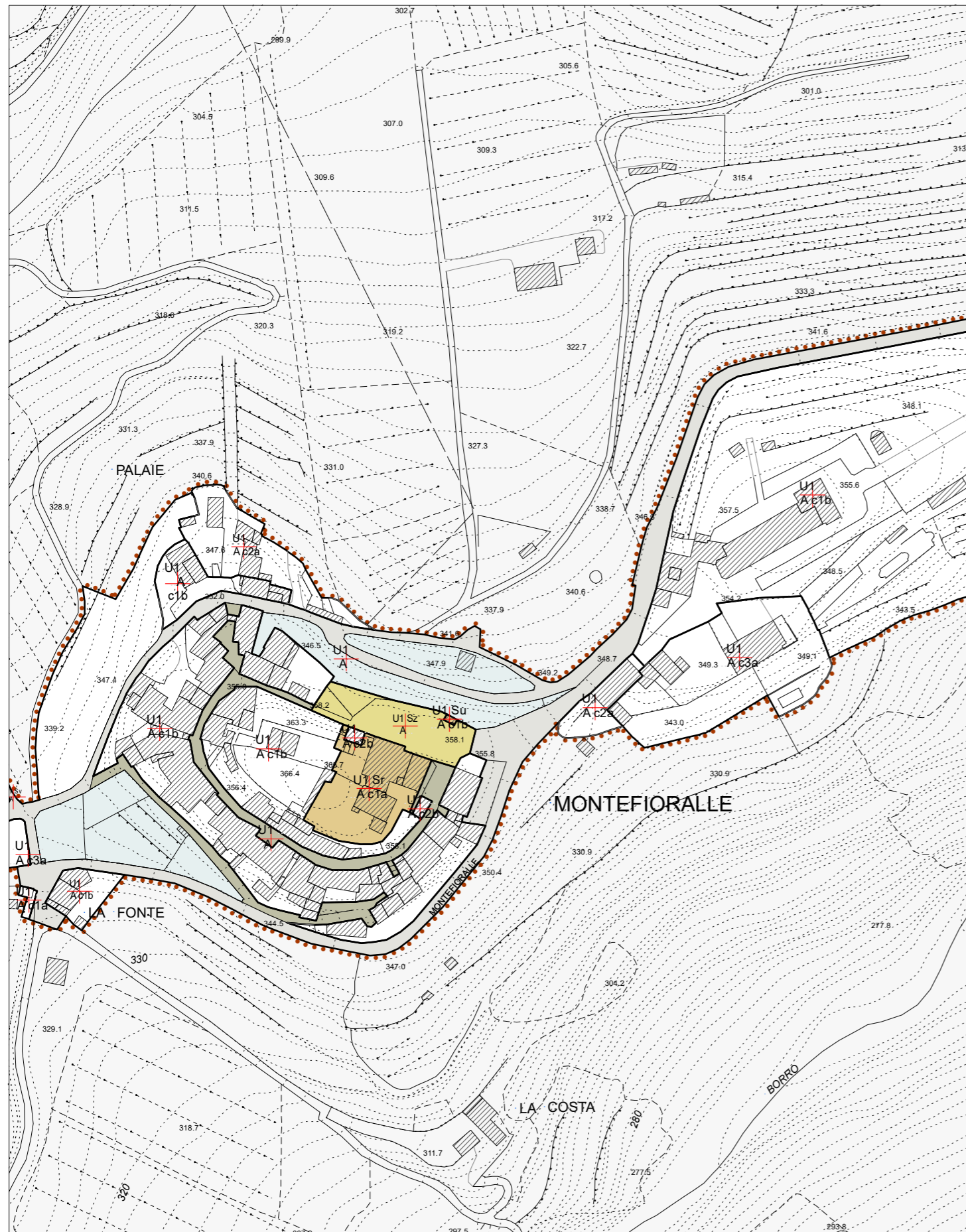


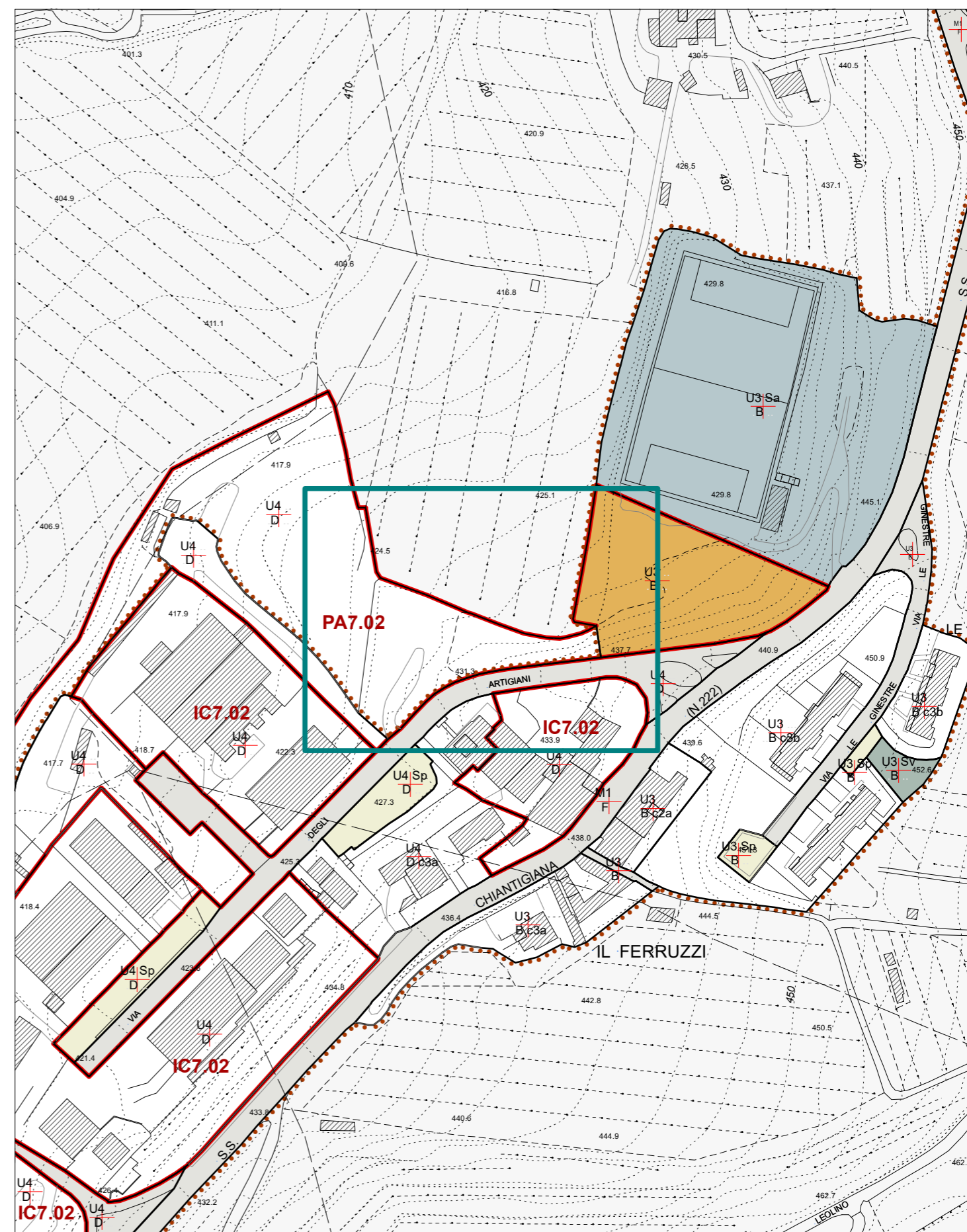
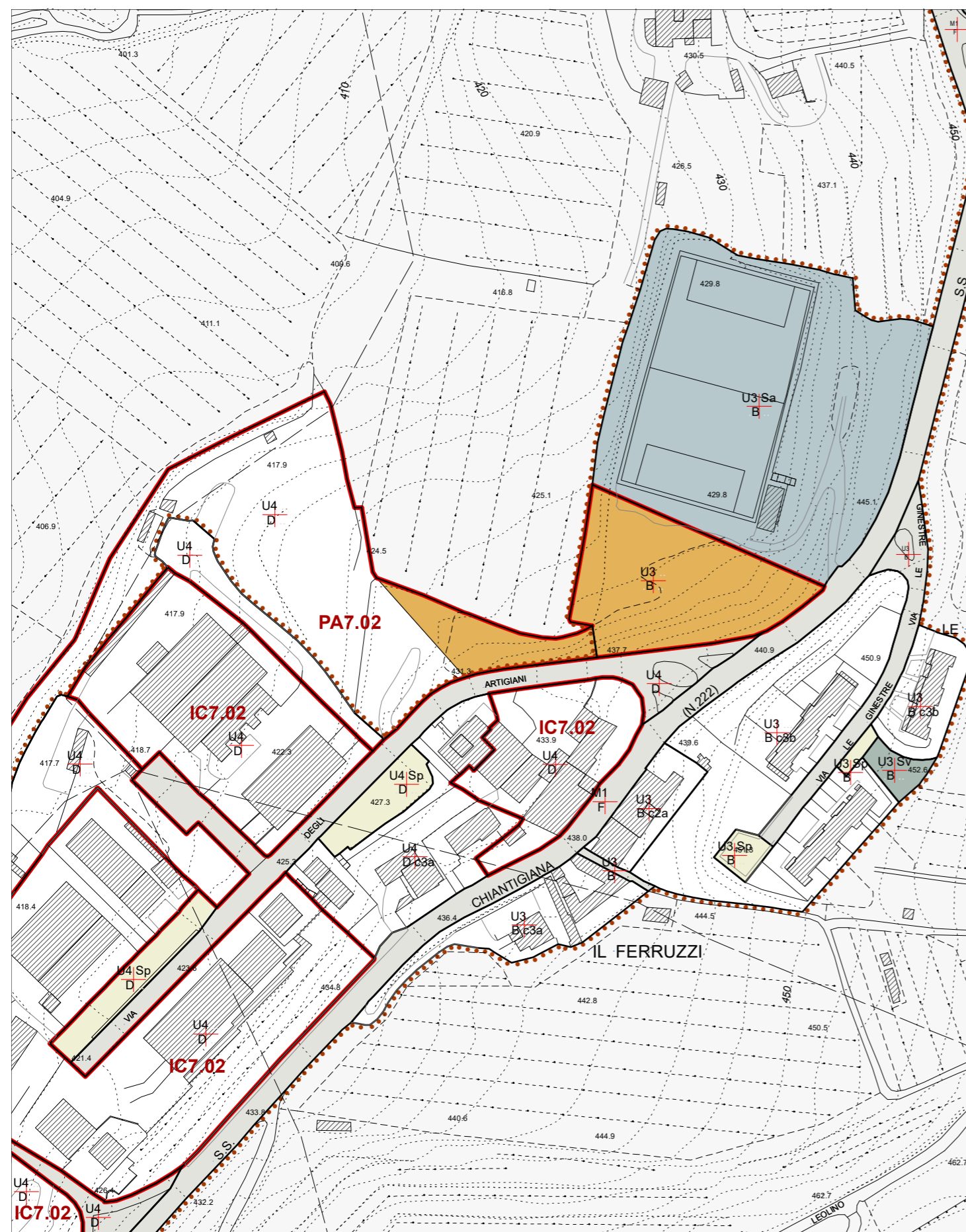


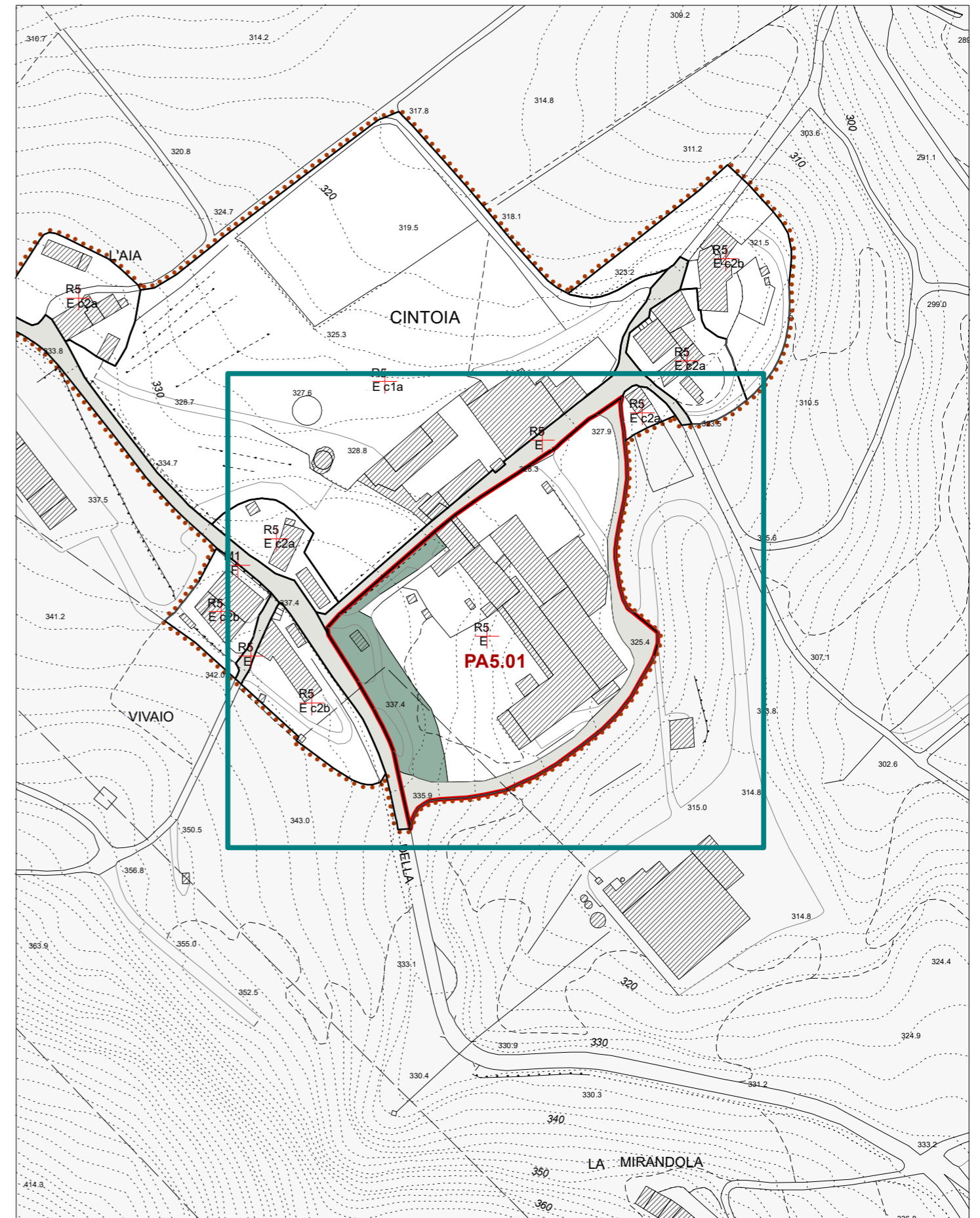
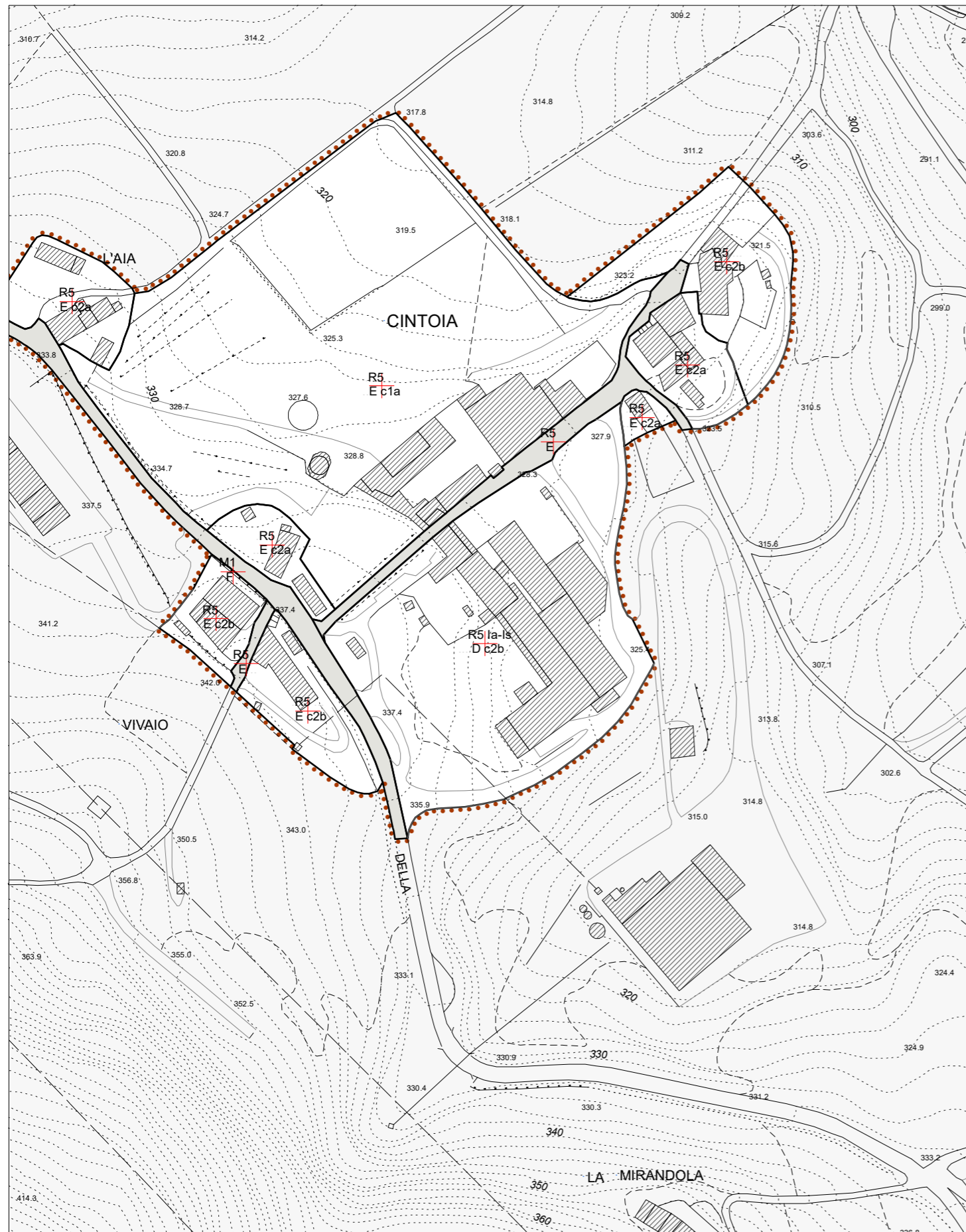


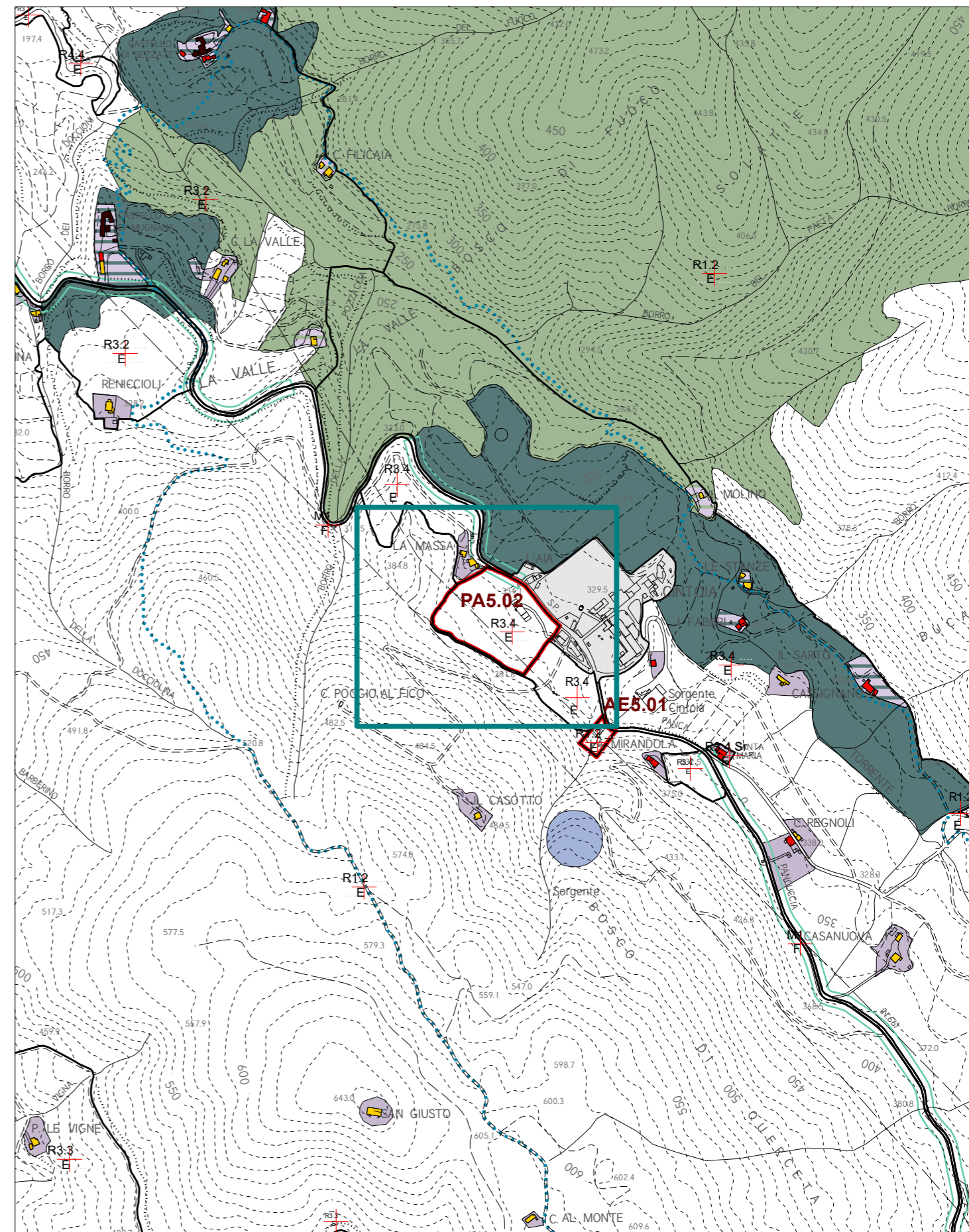
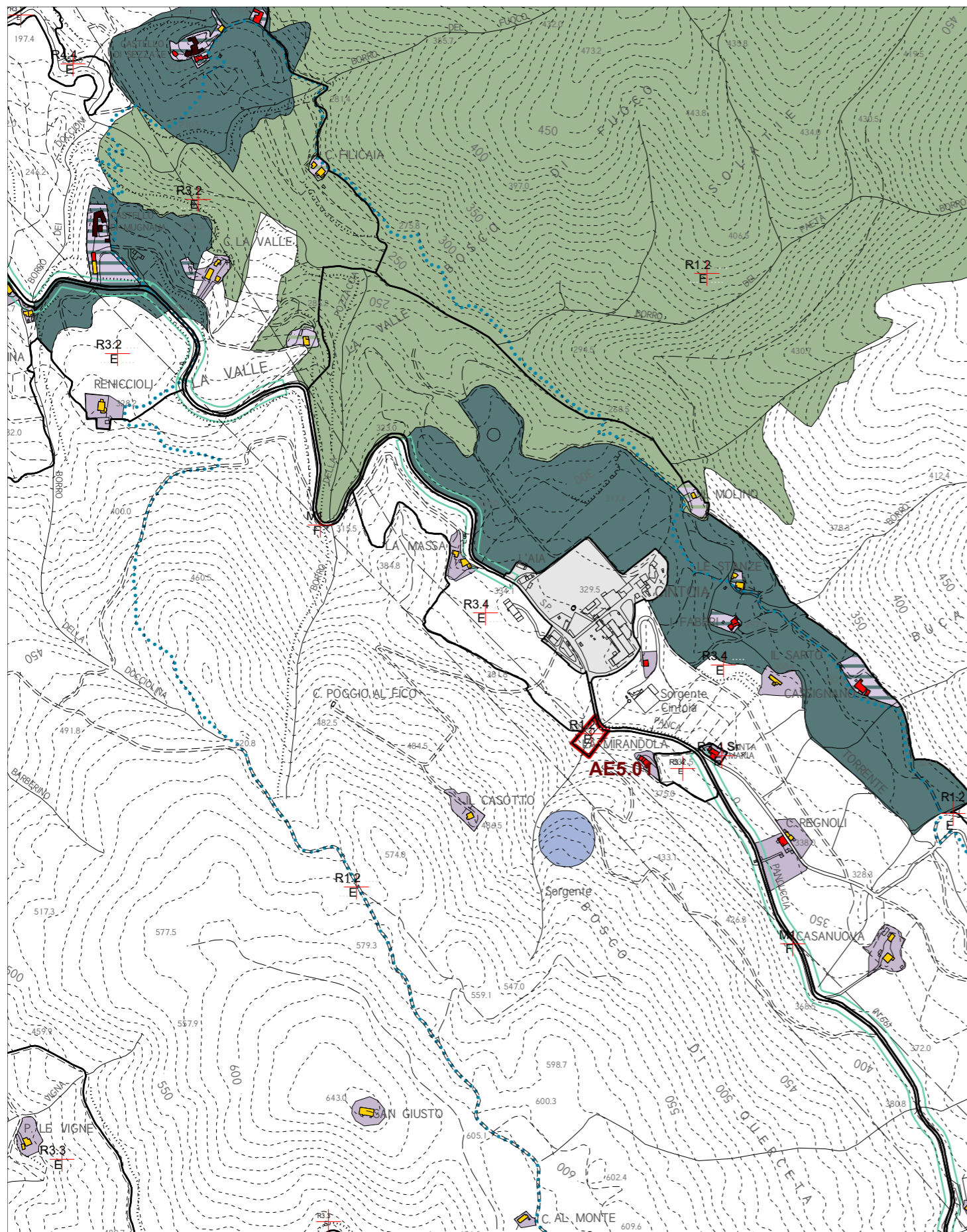


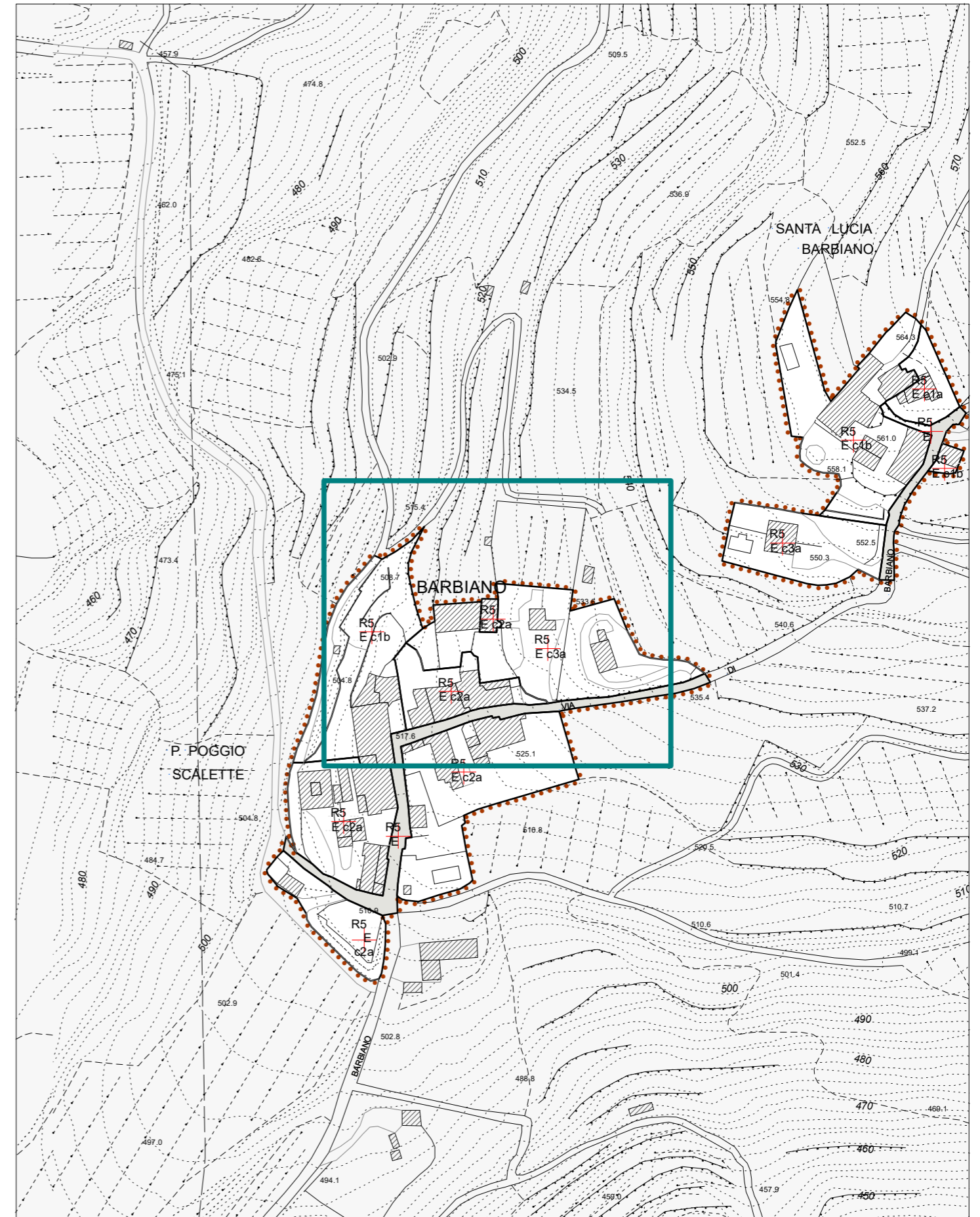
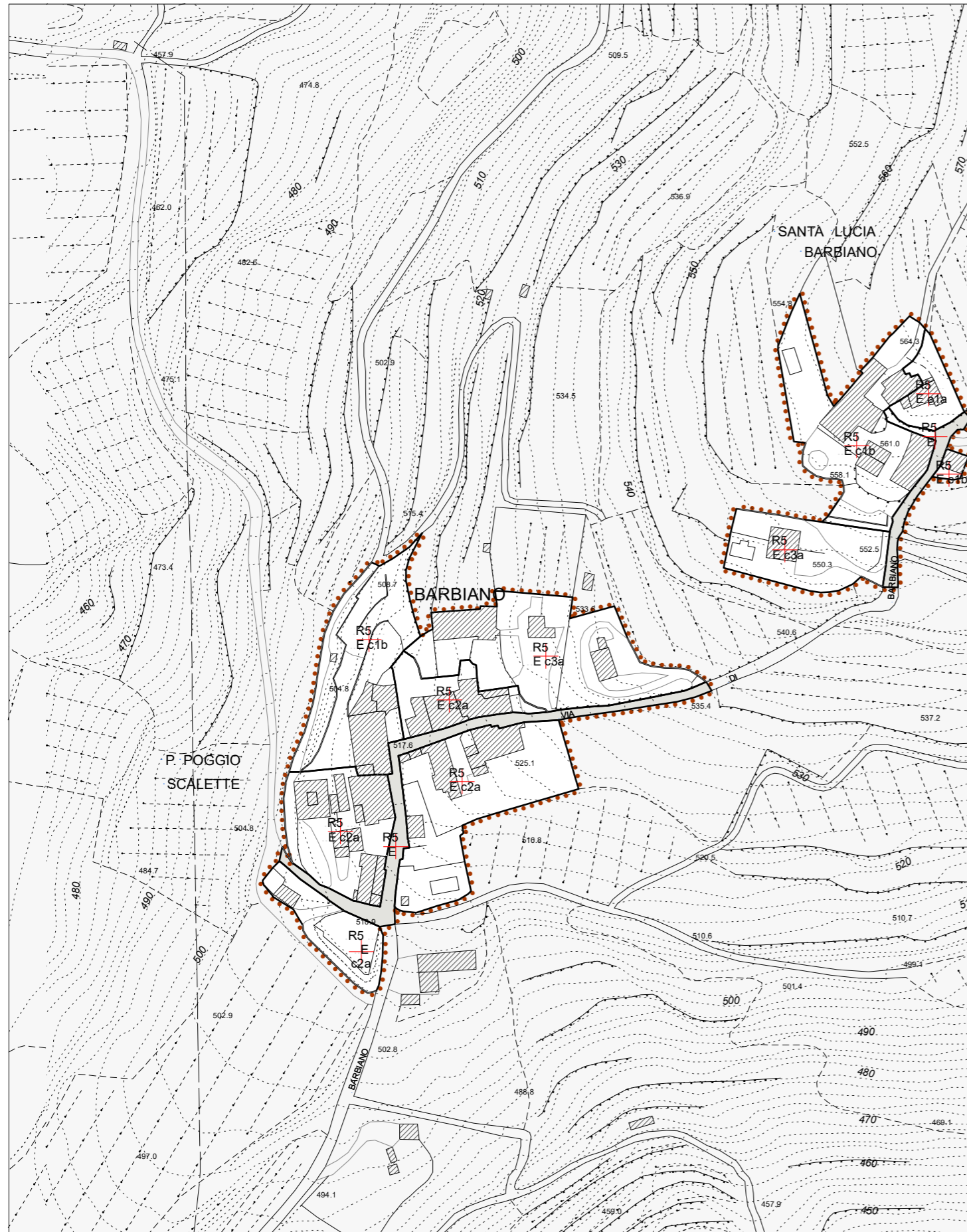


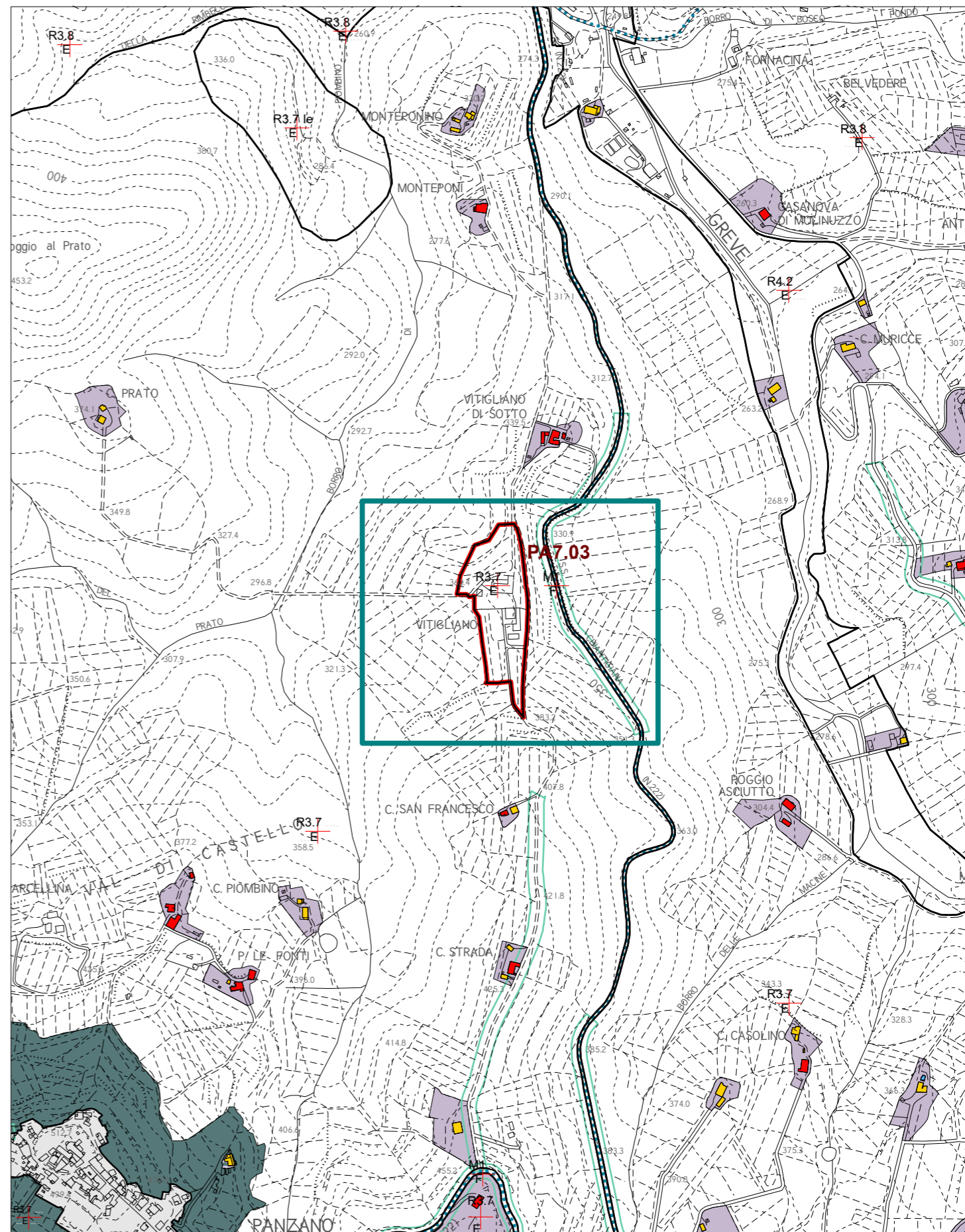
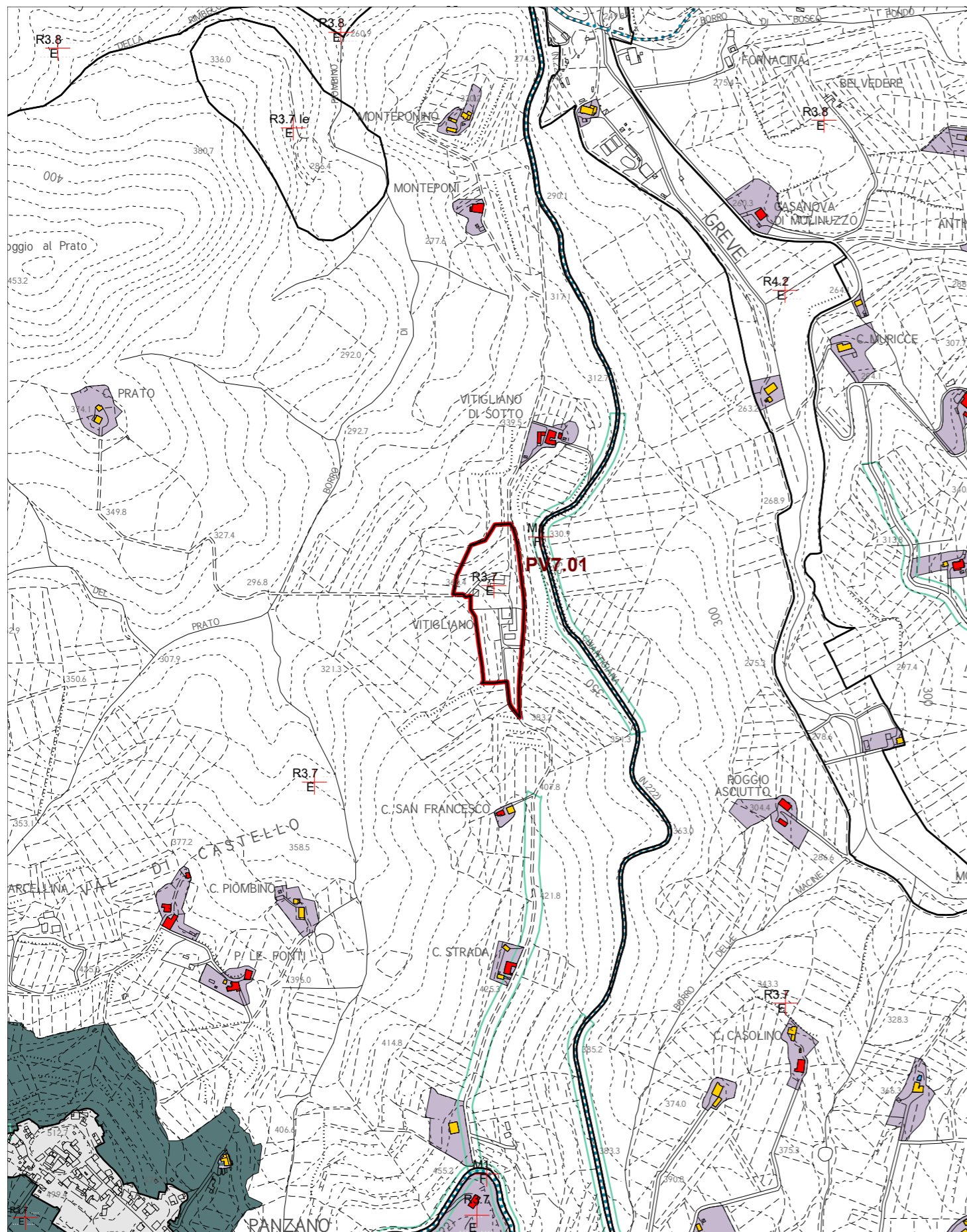


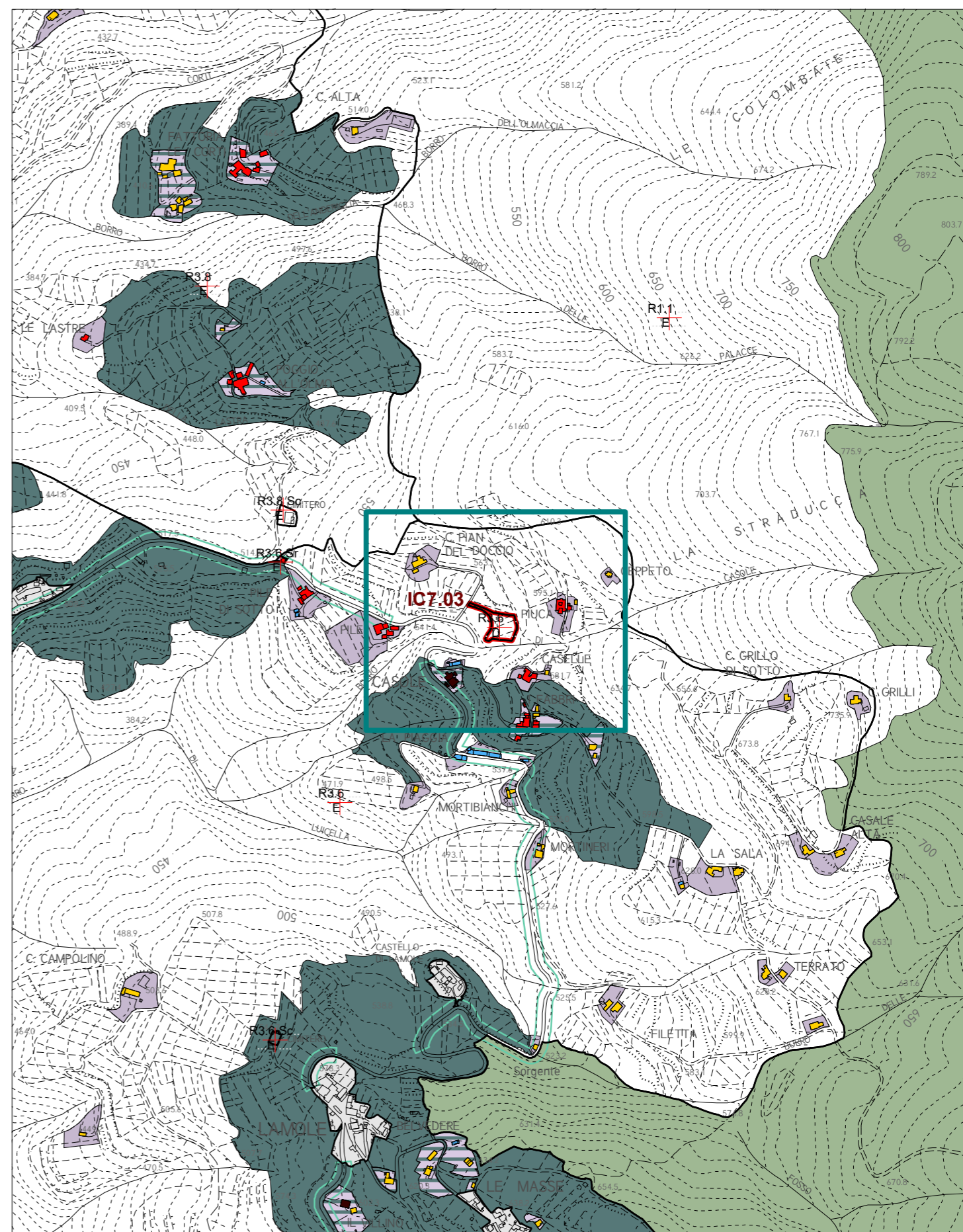
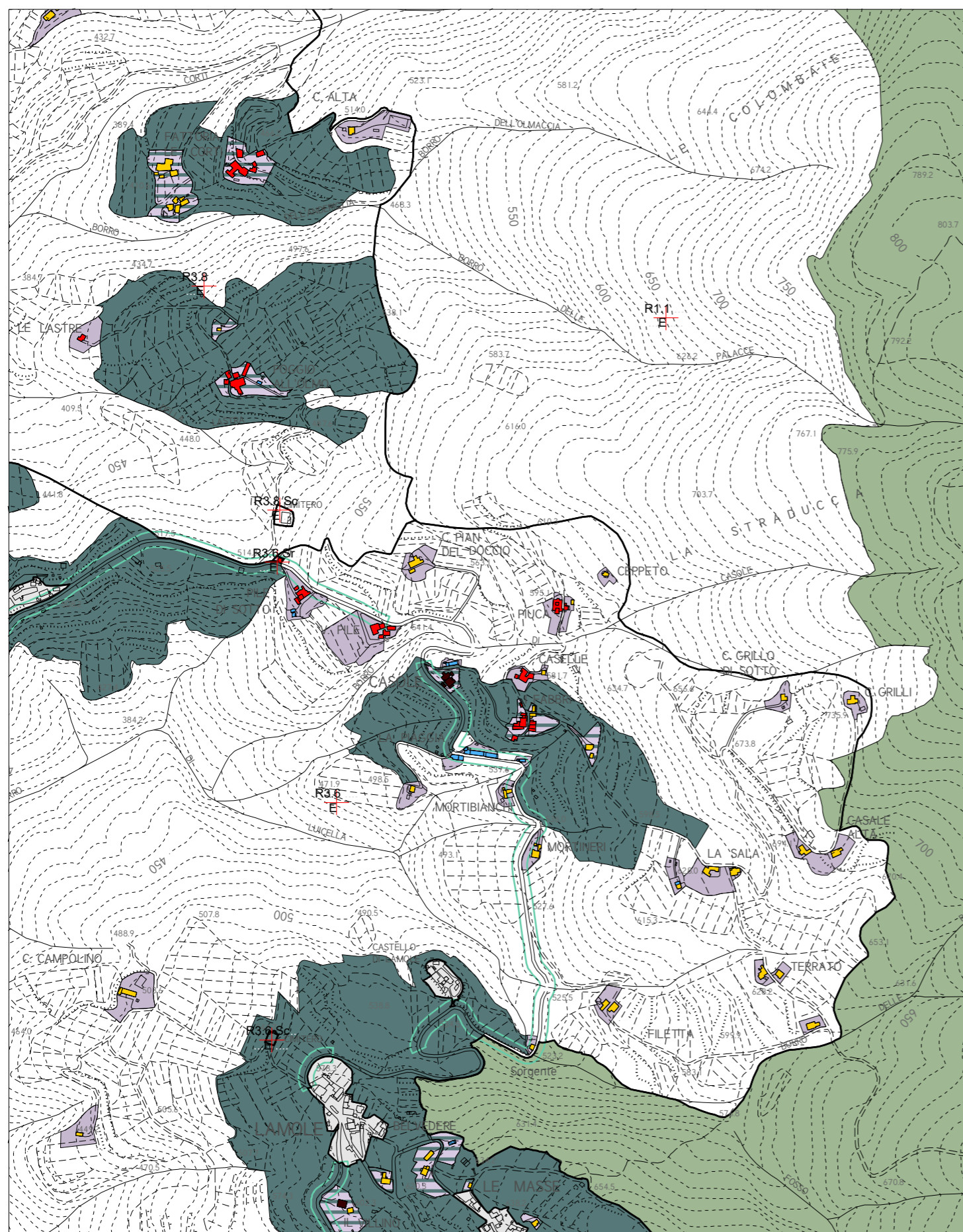


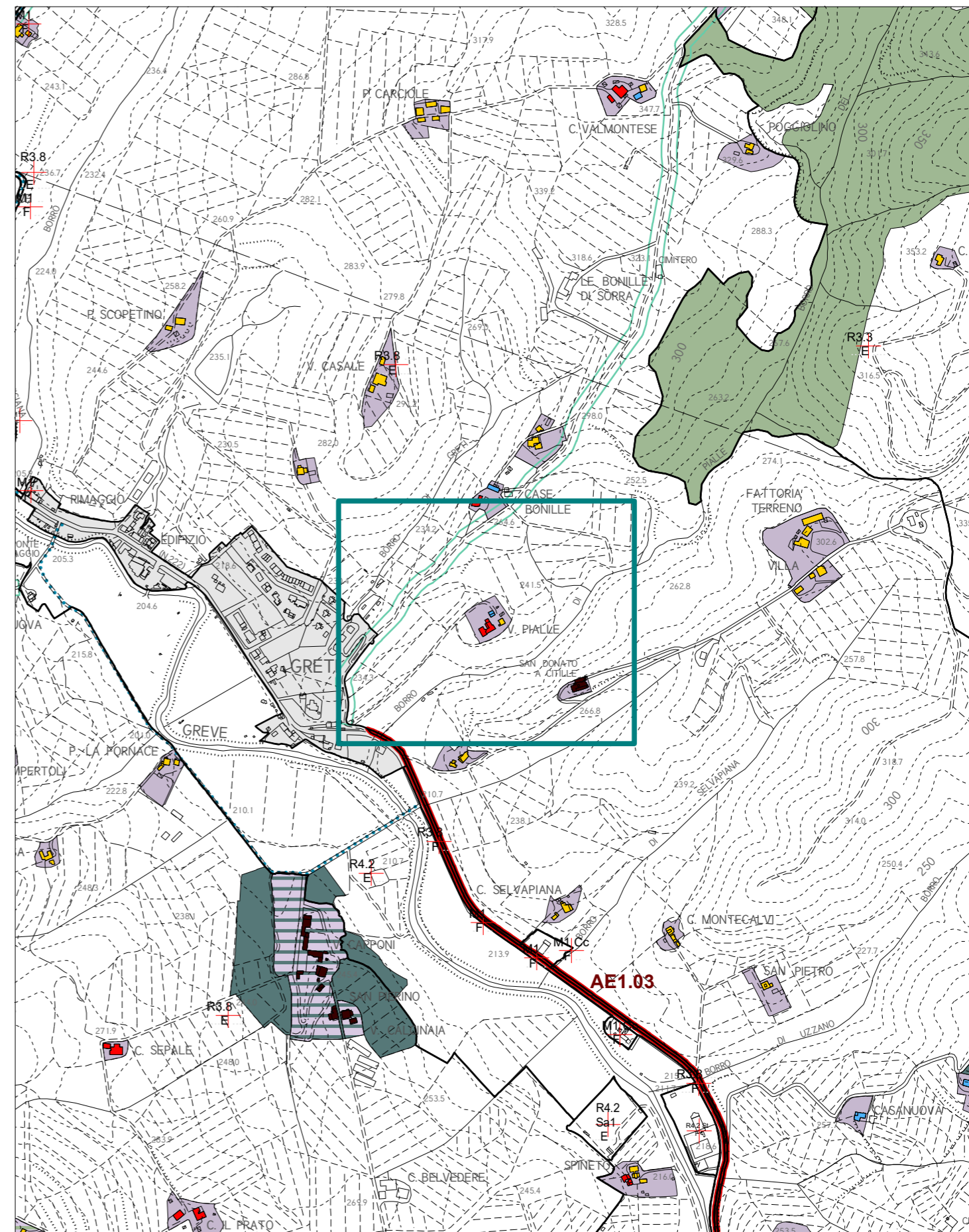
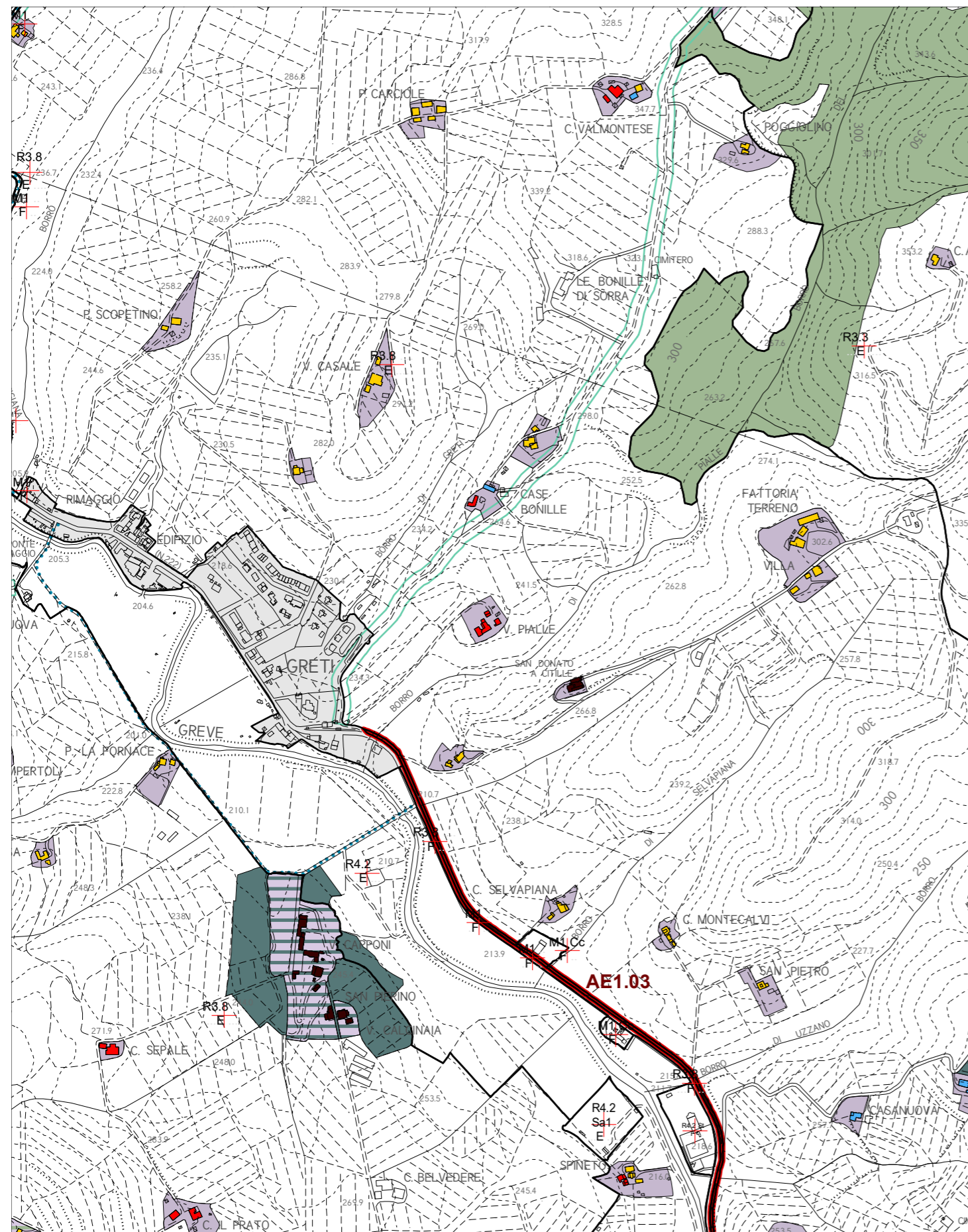


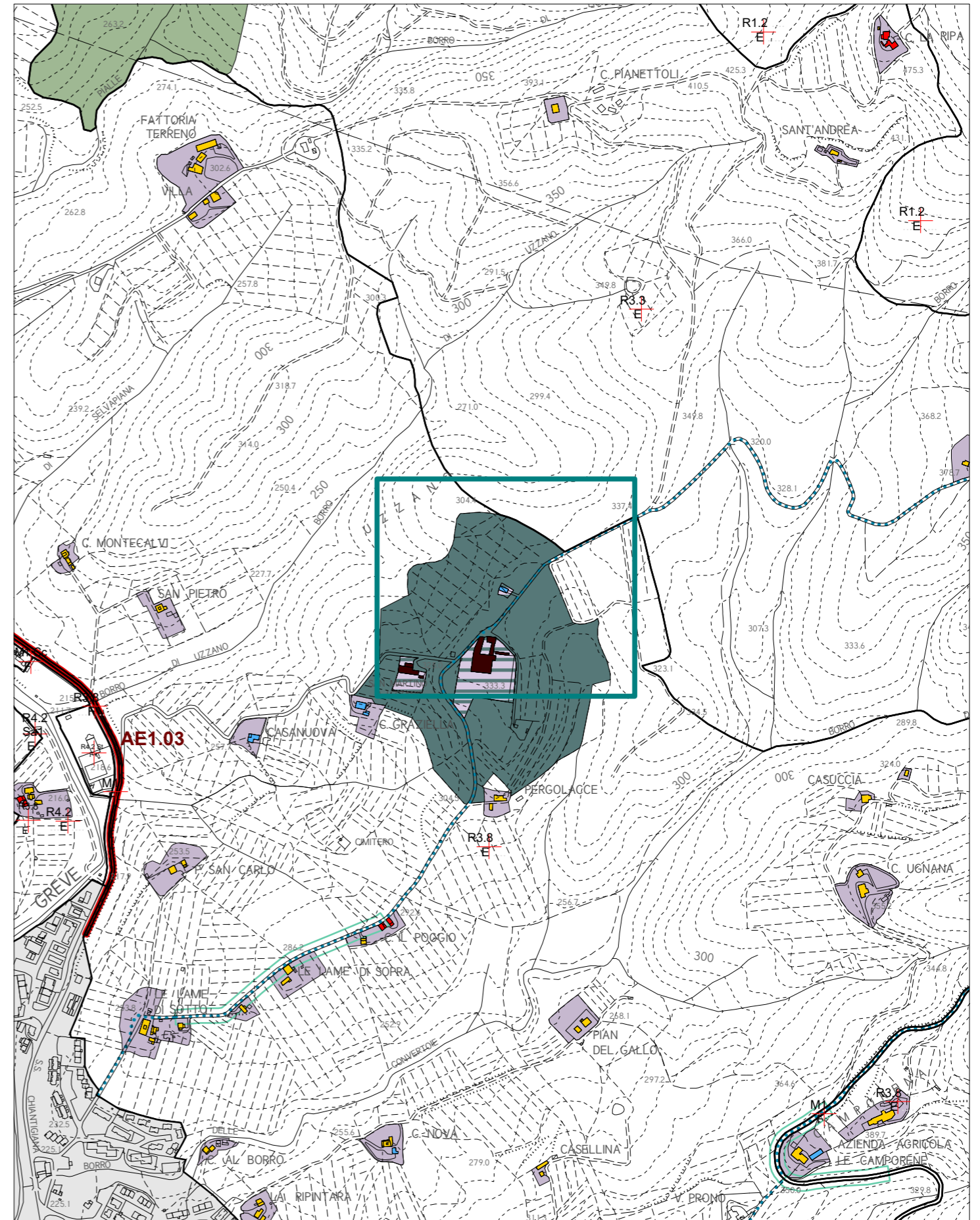
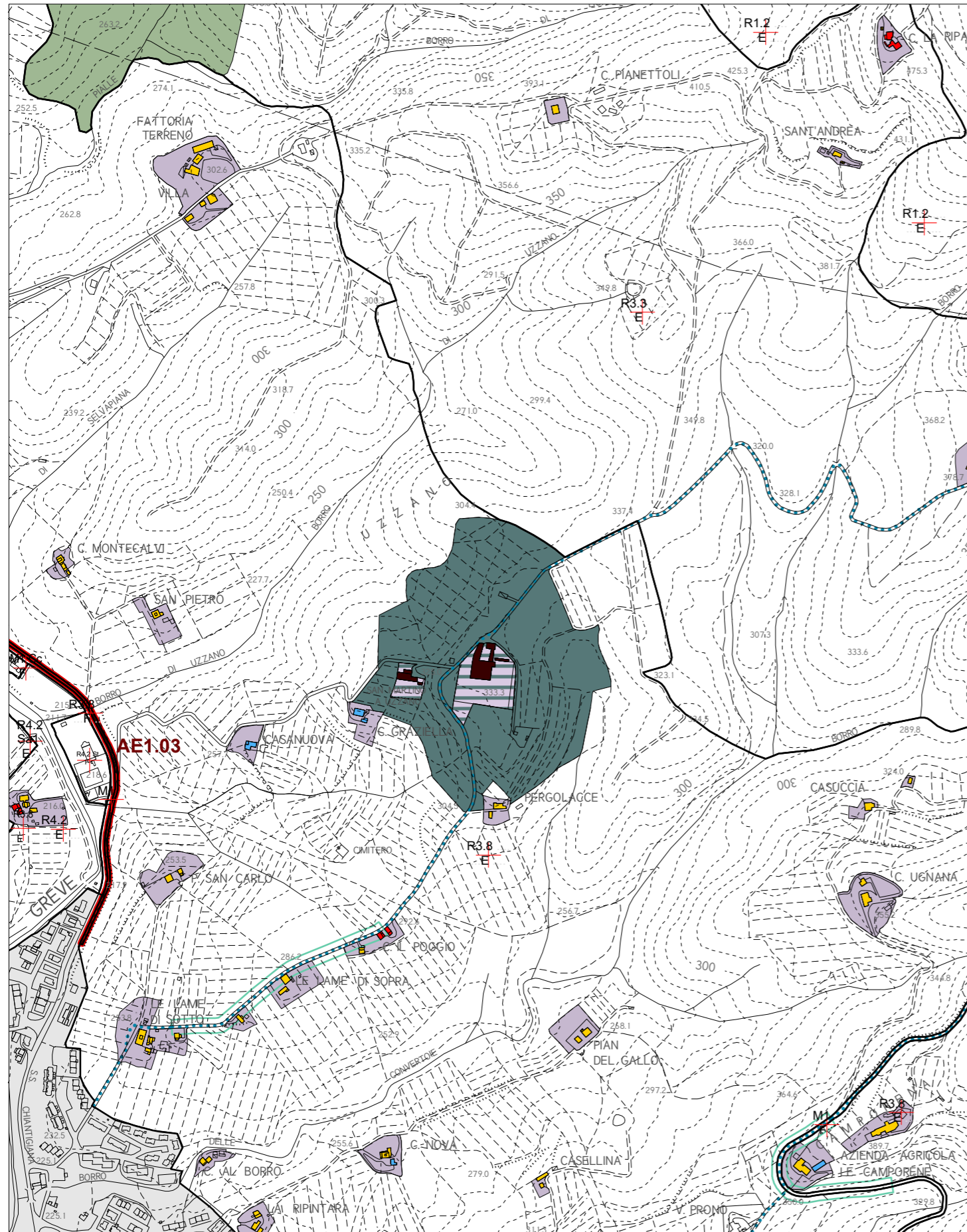


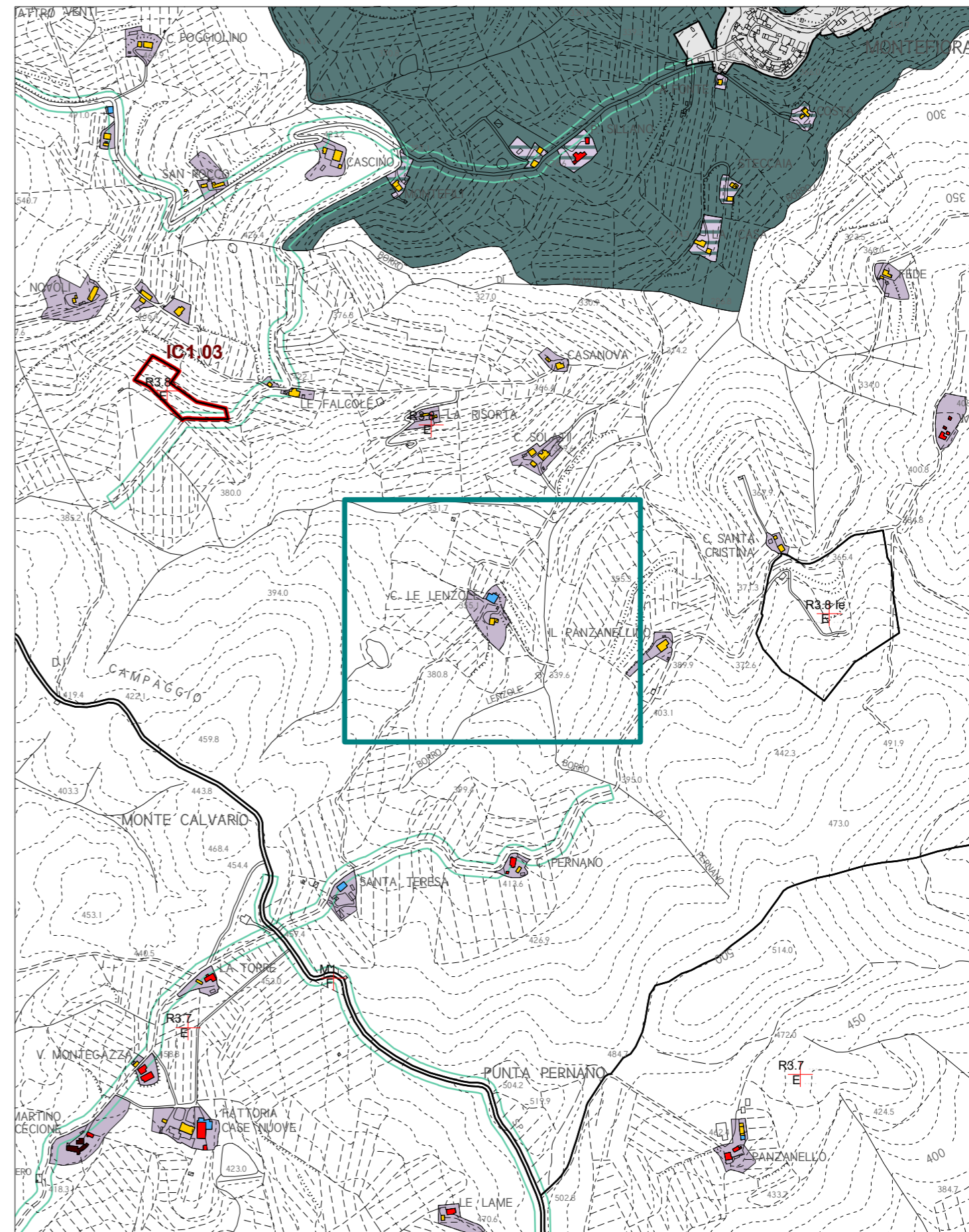
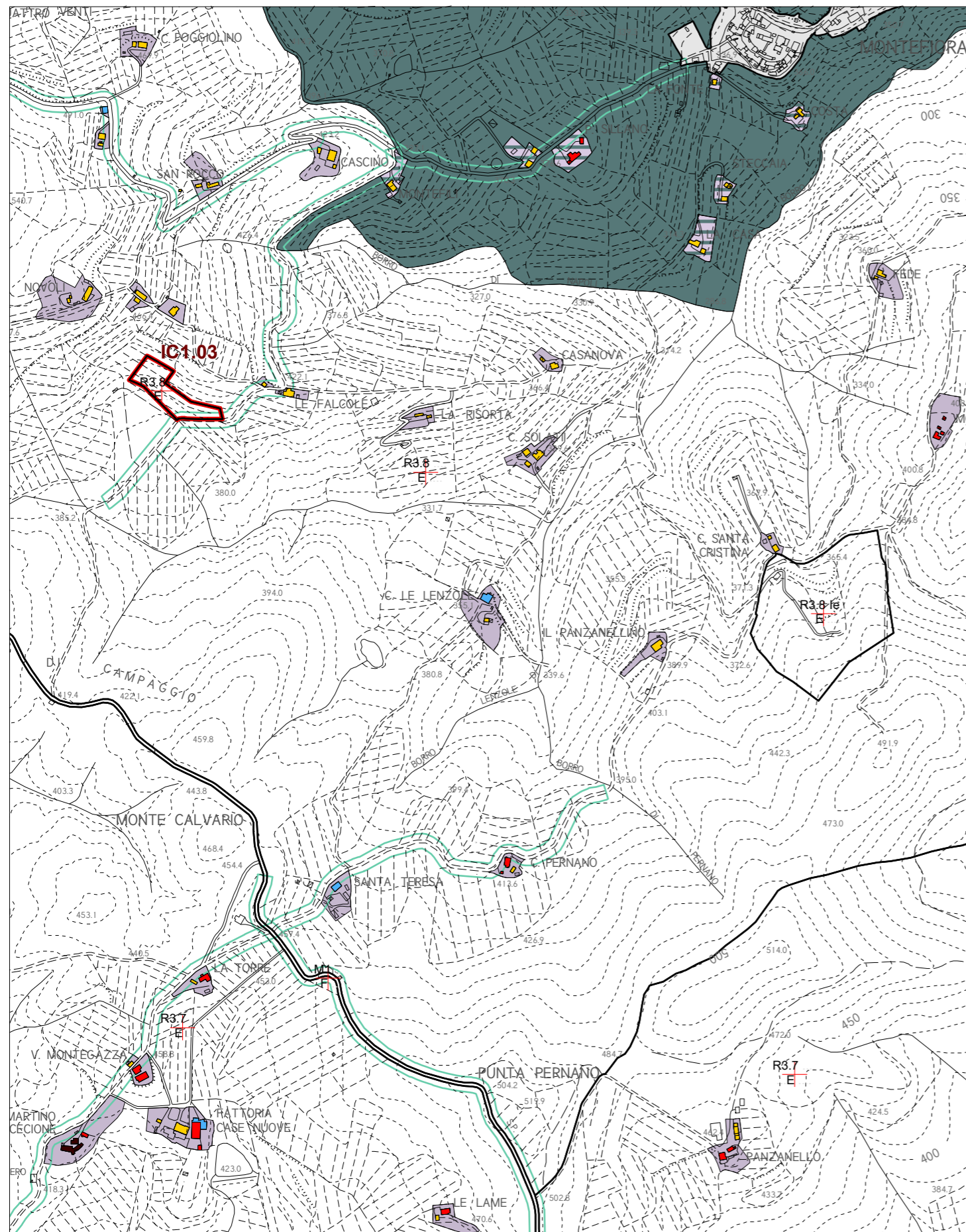




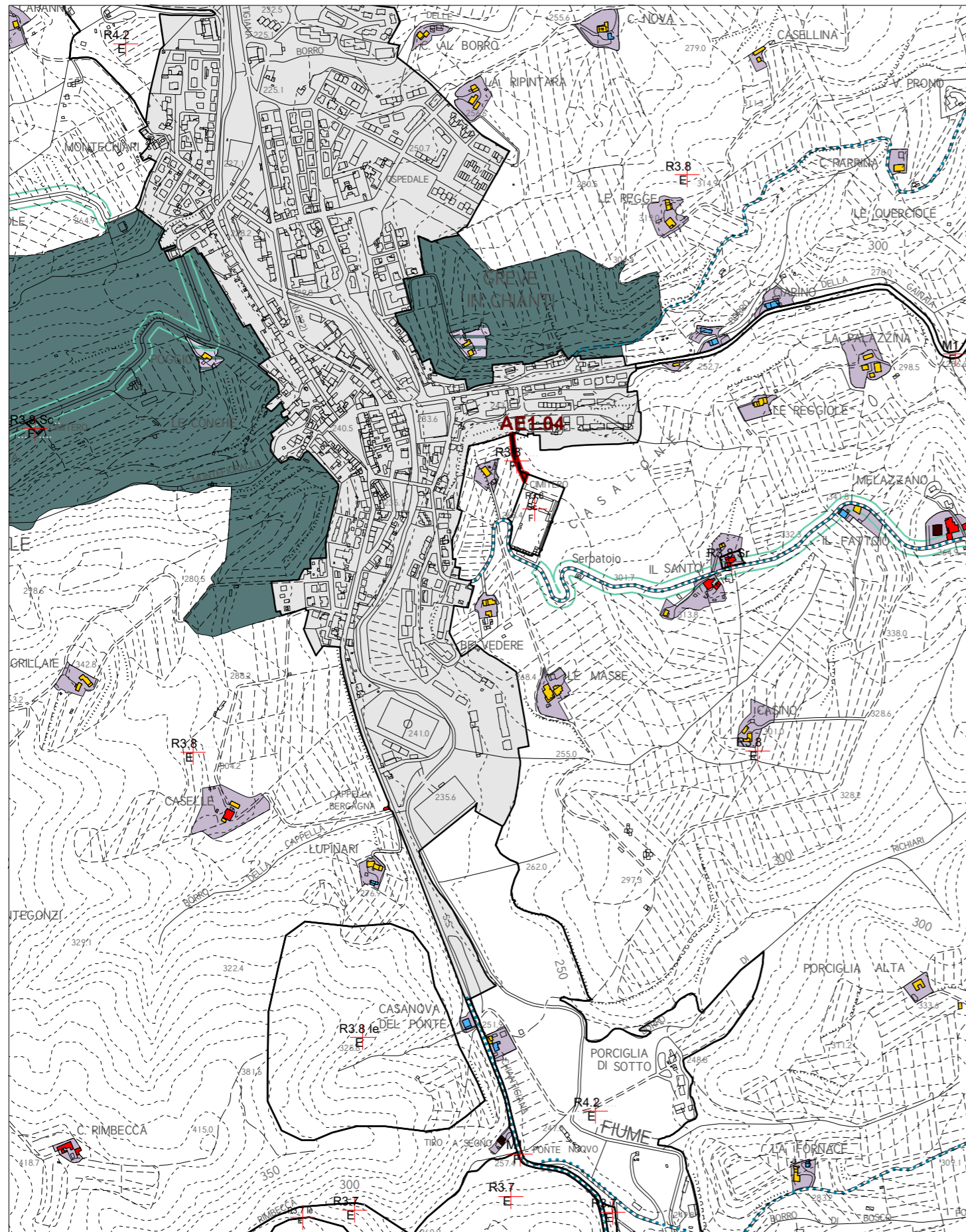




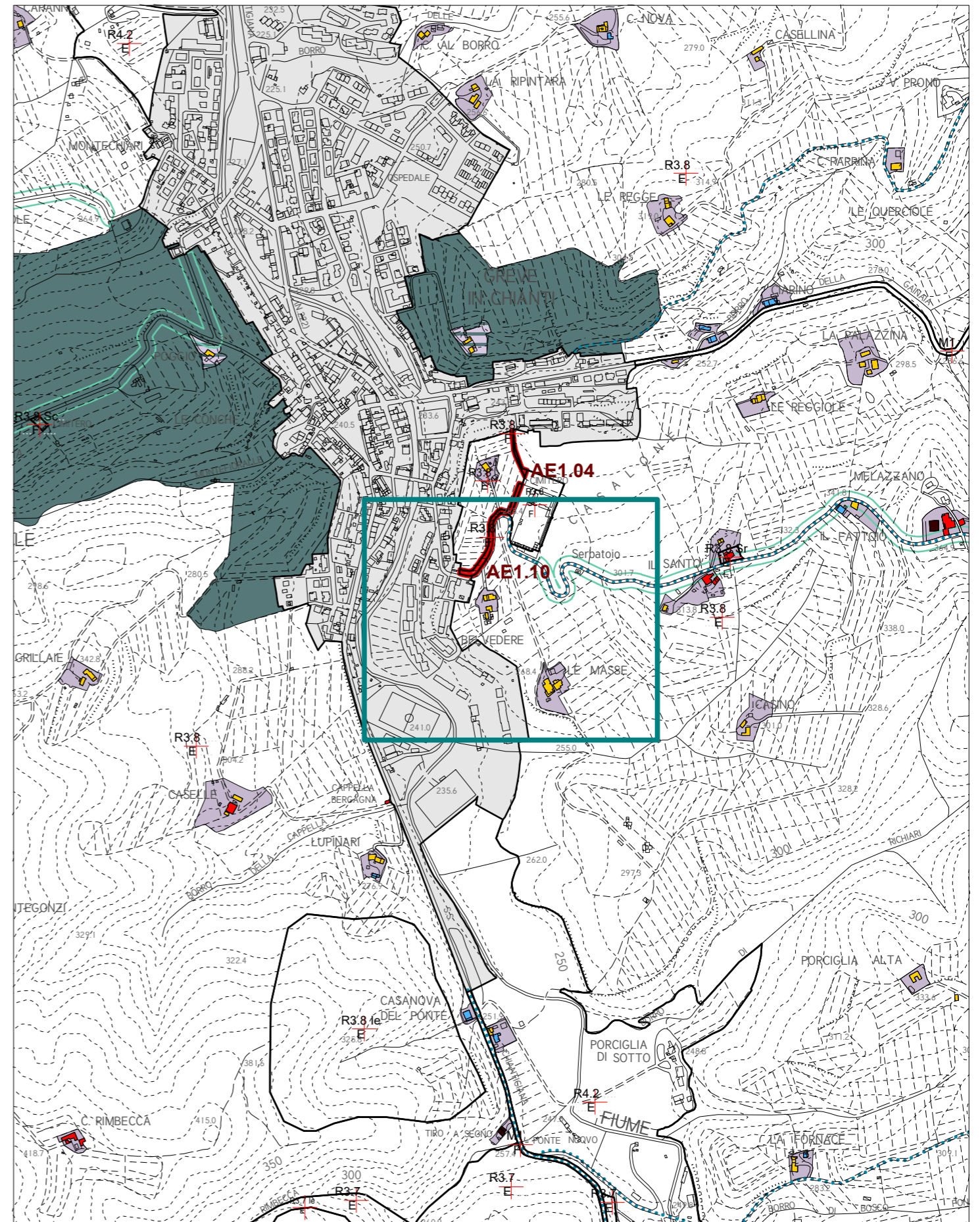


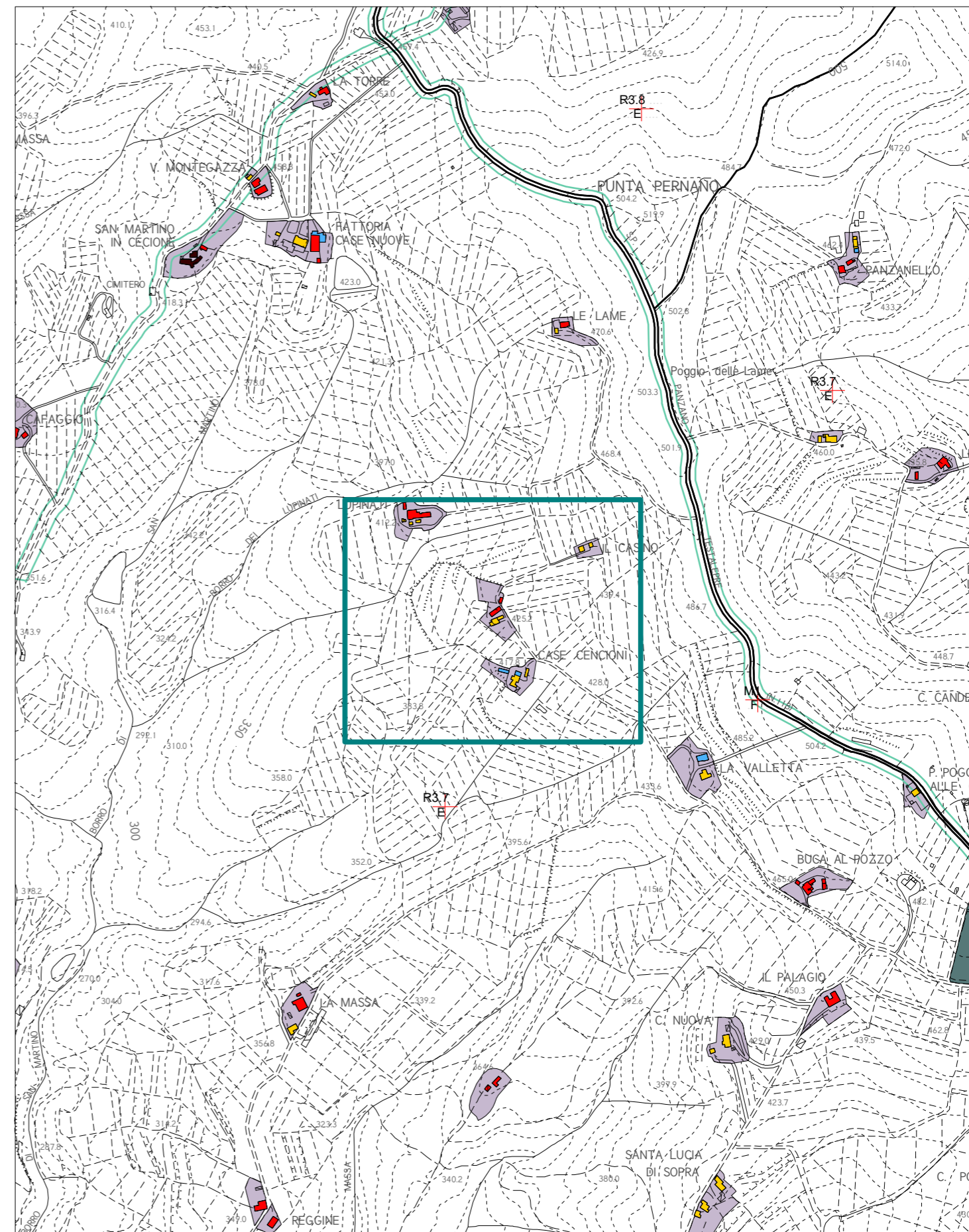
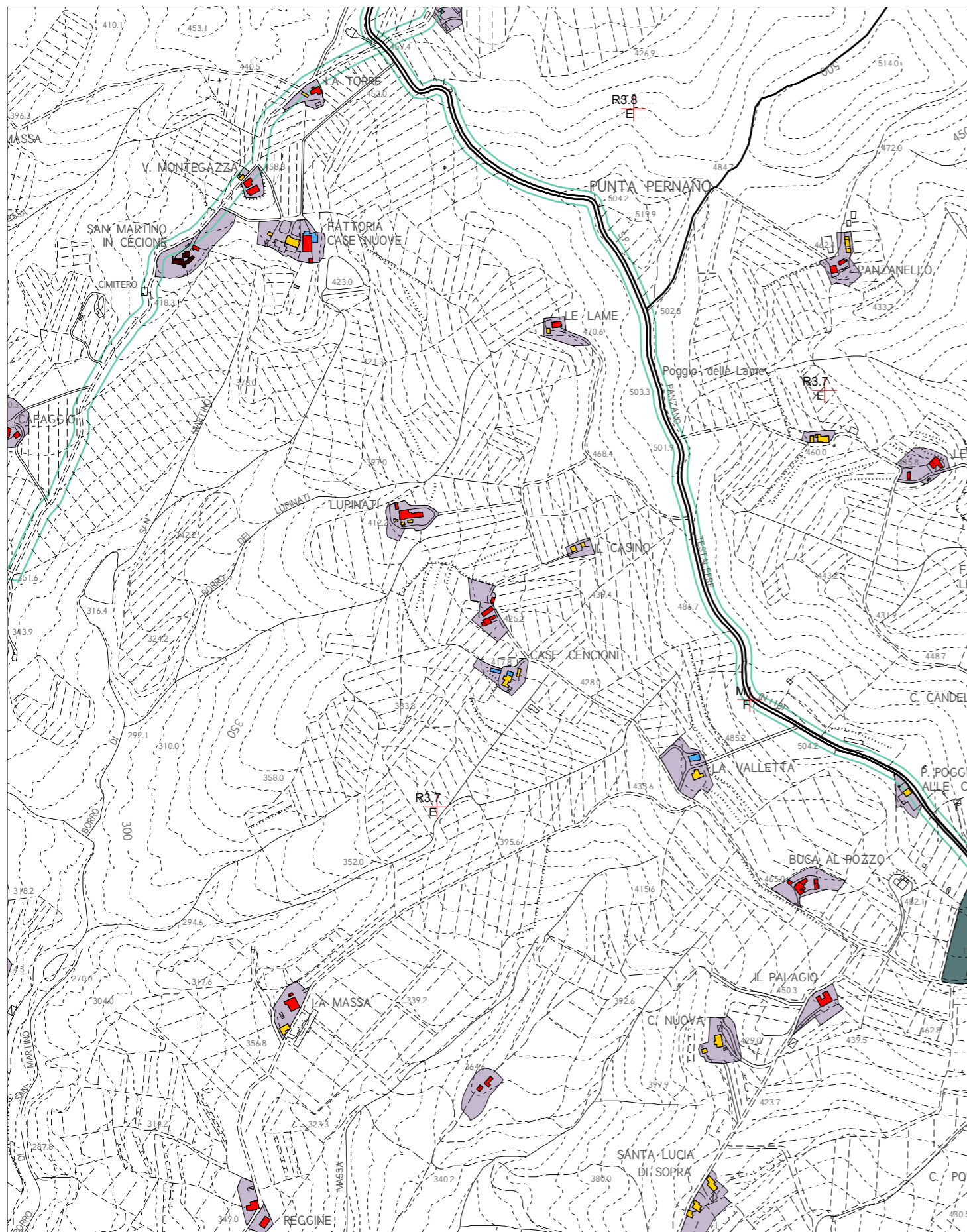


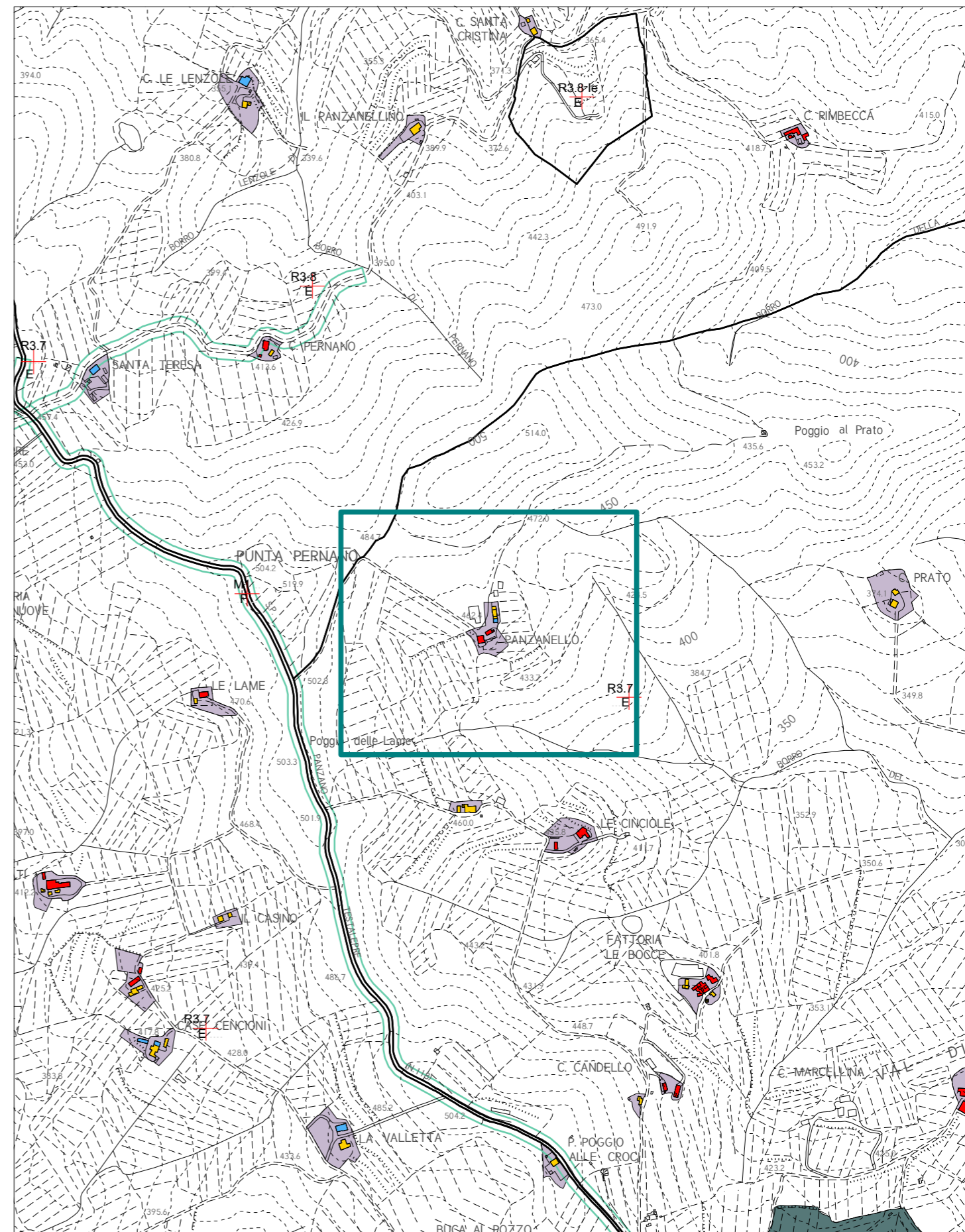
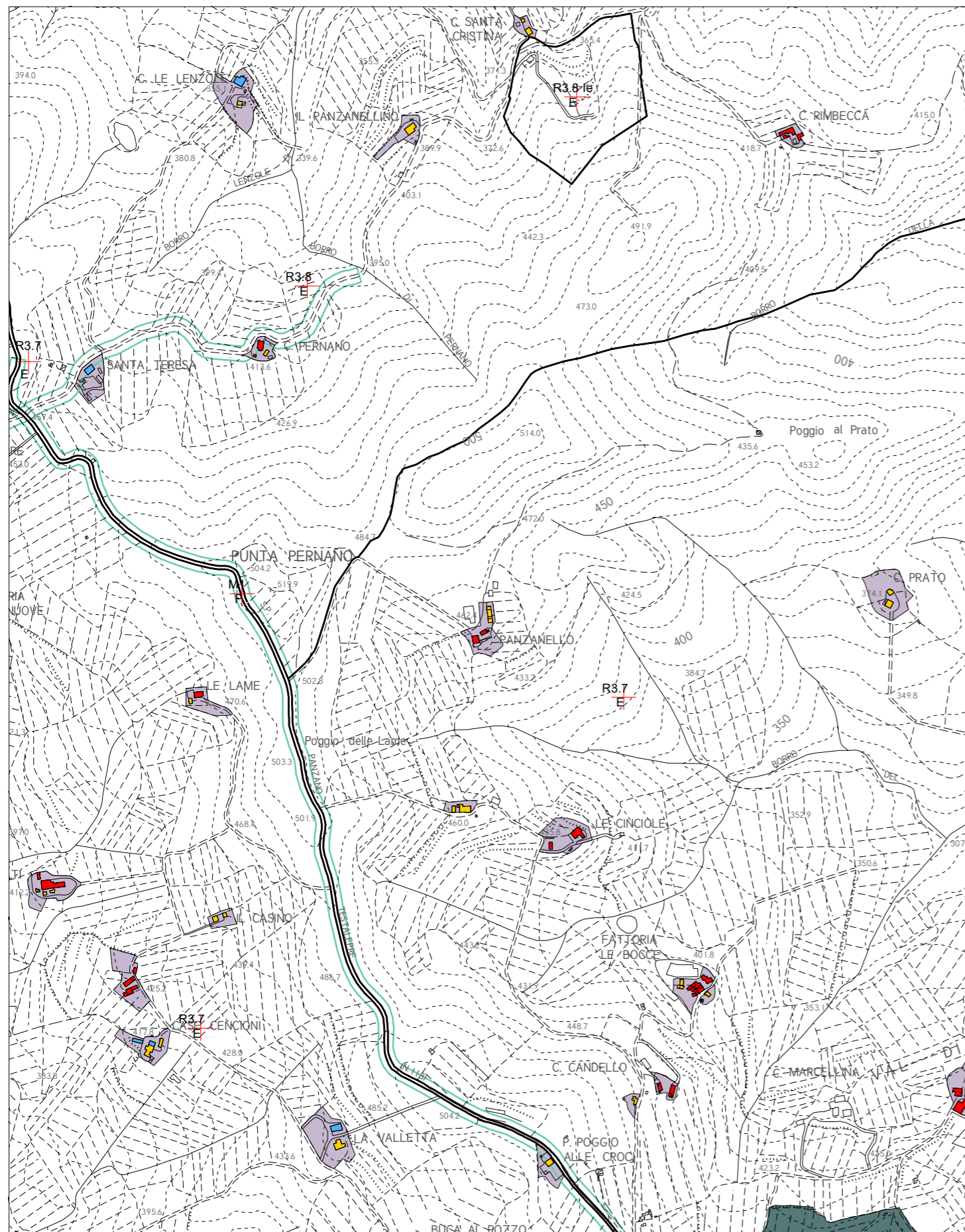
Piano Operativo vigente: Belvedere (tav. PO.27)

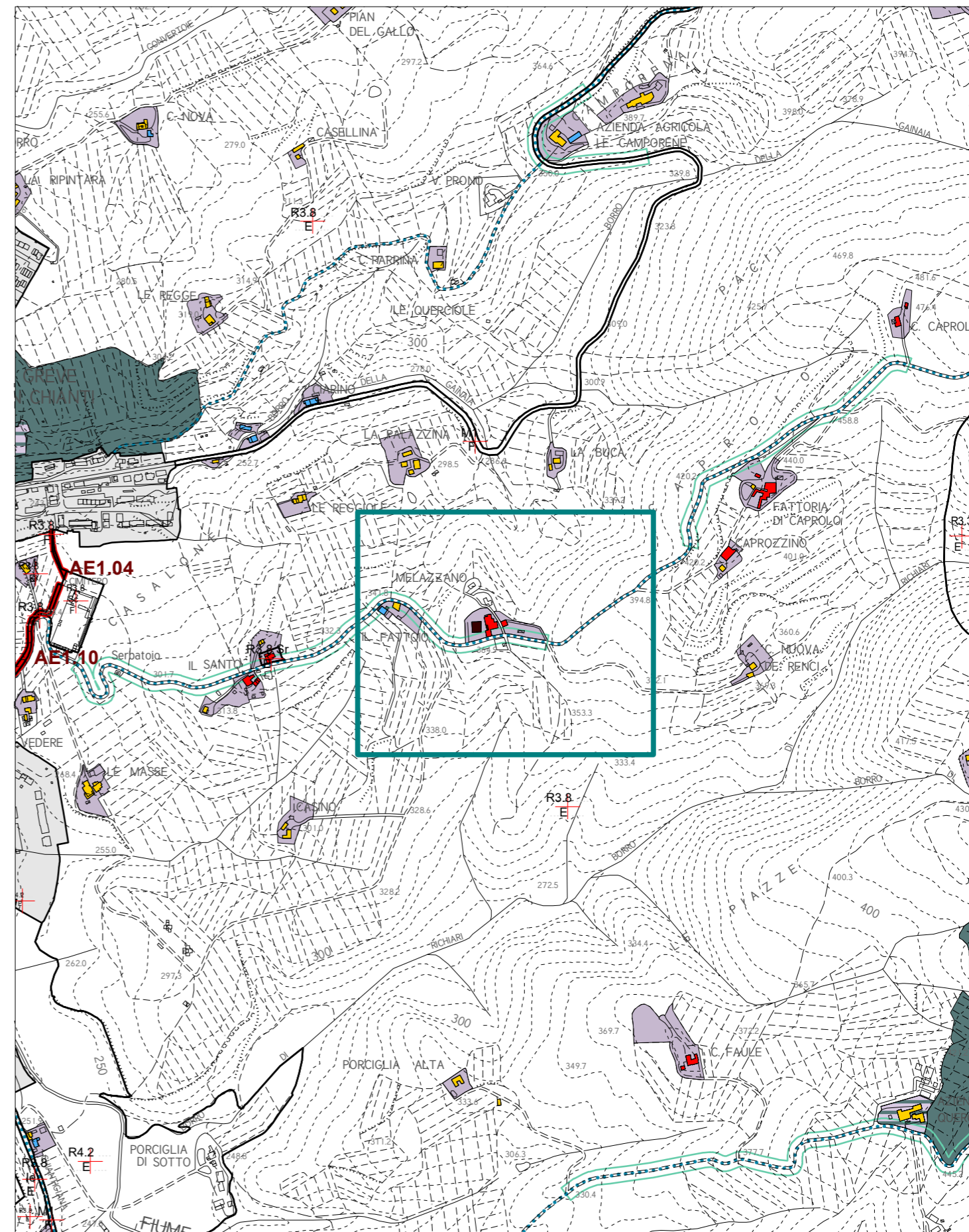
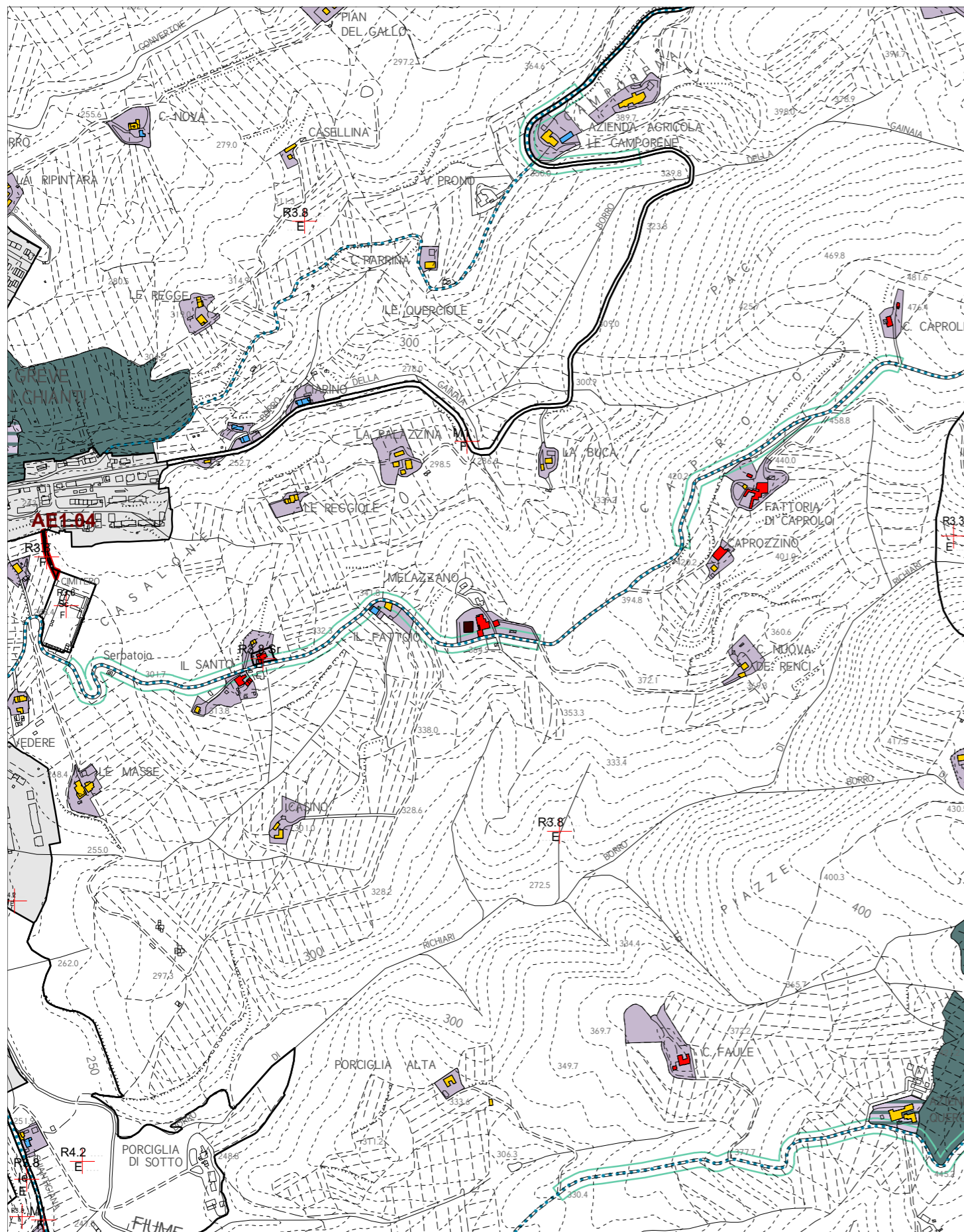


proposta di Variante al Piano Operativo: Belvedere (tav. PO.27)
modifica disciplina di intervento

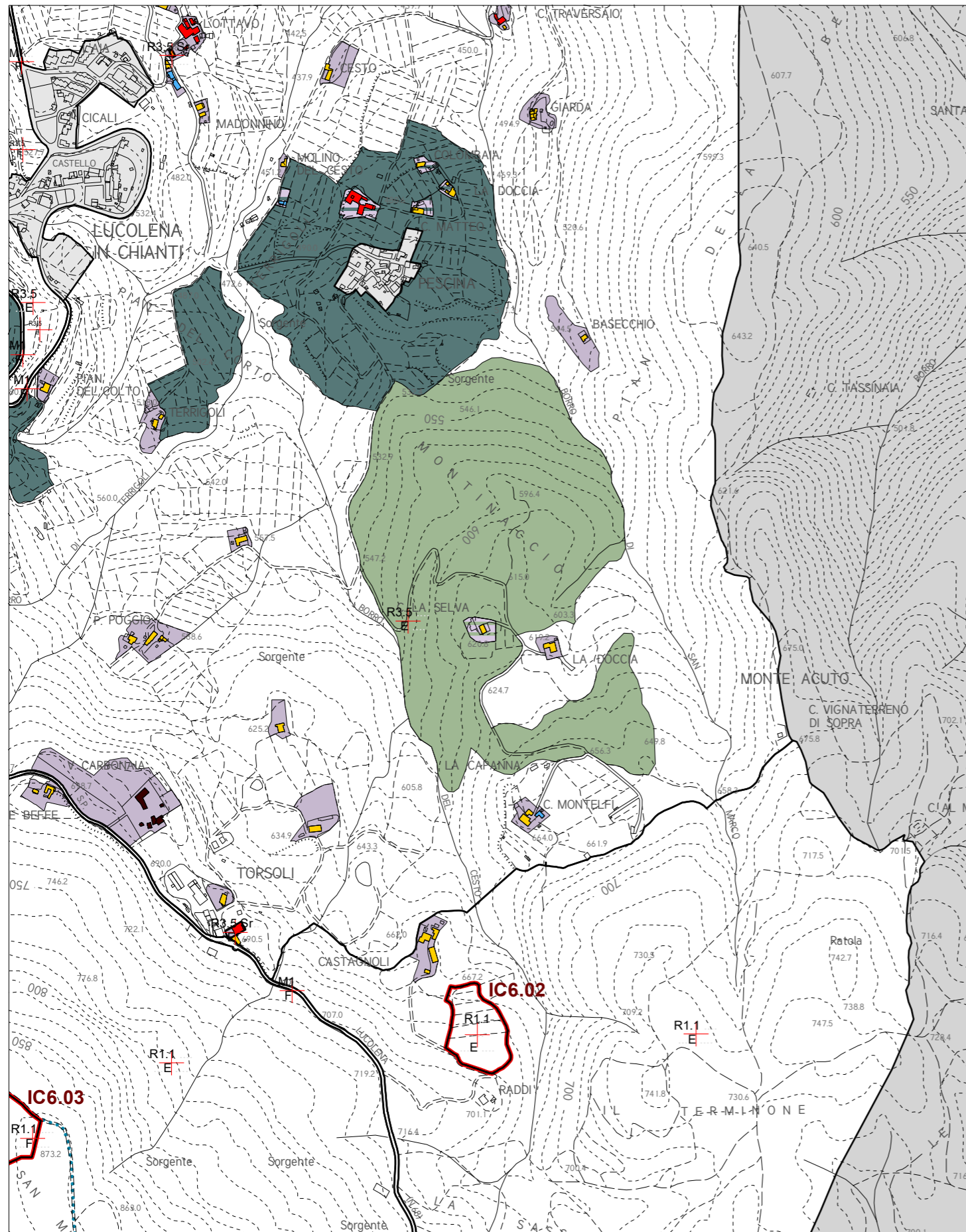








Piano Operativo vigente: Case la Selva (tav. PO.28)



proposta di Variante al Piano Operativo: Case la Selva (tav. PO.28)
modifica disciplina di intervento

