

Ginetta Menchetti
Sindaco

Marco Magrini
Responsabile del Procedimento

Gennaio 2016

Piano Strutturale



Goffredo Senni Claudio Zagaglia
Progetto e Coordinamento

Annalisa Ferruzzi Patricia Sodi Laura Tavanti
Ufficio di Piano
con
Sara Guarino

Consulenti

Pasquale Barone
Paesaggio e Ambiente

Silvio Casucci
Analisi socio-economica e di mercato

Vincenzo Bertinaglia
Valutazione Ambientale Strategica

NEMO srl
Componenti naturalistiche e uso del suolo





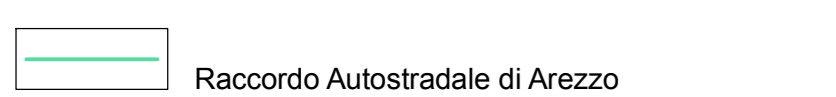




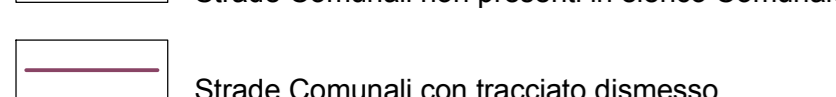
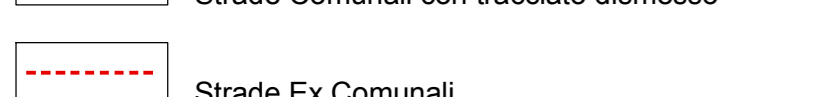




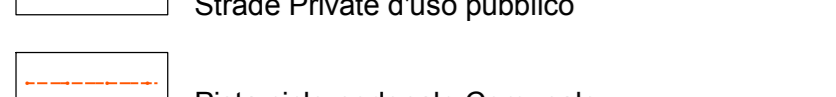
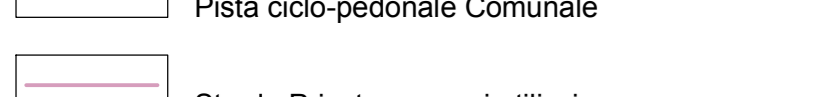
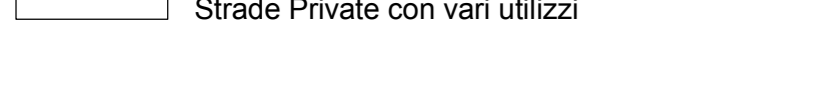
Sergio Tamarini
Indagini geologiche

Paolo Paggini
Indagini idrauliche

Tav. B8.1.8

scala 1:15.000

Viabilità

-  Autostrada
-  Strade Statali
-  Strade Regionali
-  S.G.C. E45-E78
-  Raccordo Autostradale di Arezzo
-  Strade Provinciali
-  Strade Ex Provinciali
-  Strade Comunali
-  Strade Comunali non presenti in elenco Comunale
-  Strade Comunali con tracciato dismesso
-  Strade Ex Comunali
-  Strade Vicinali
-  Strade Vicinali con tracciato dismesso
-  Strade Ex Vicinali
-  Strade Private d'uso pubblico
-  Pista ciclo-pedonale Comunale
-  Strade Private con vari utilizzi
-  Strade Extra-Comunali di previsione

