

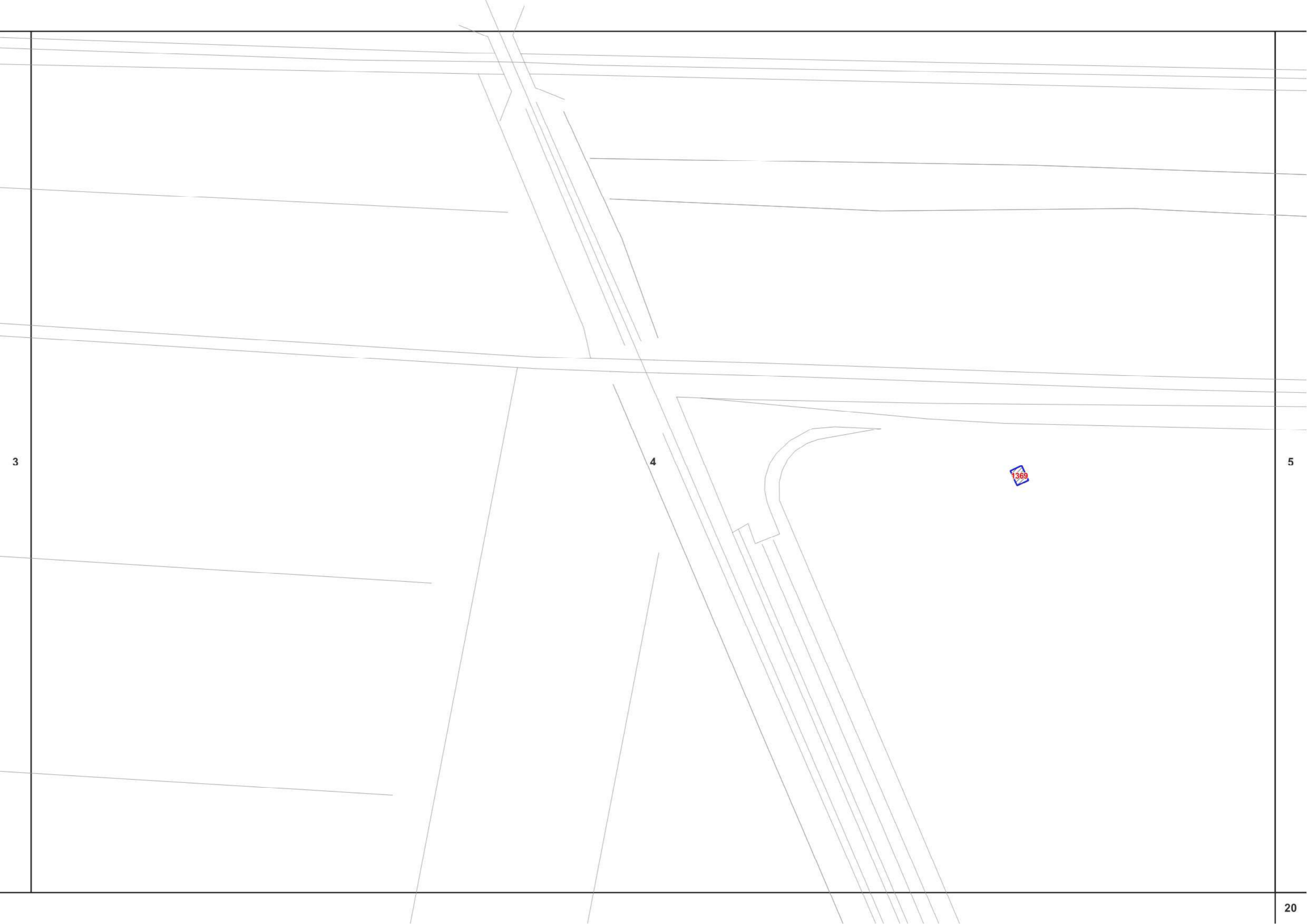
2313


The image shows a technical drawing of a land plot. A rectangular area is highlighted with a blue border and diagonal hatching, containing the number '2313' in red. The plot is bounded by several lines, including a prominent diagonal line on the left and a vertical line on the right. A road or path is shown at the top left, leading to a junction. The overall layout is a technical drawing of a land plot.

3

4

PUNTA





1369

1399

4

5

6

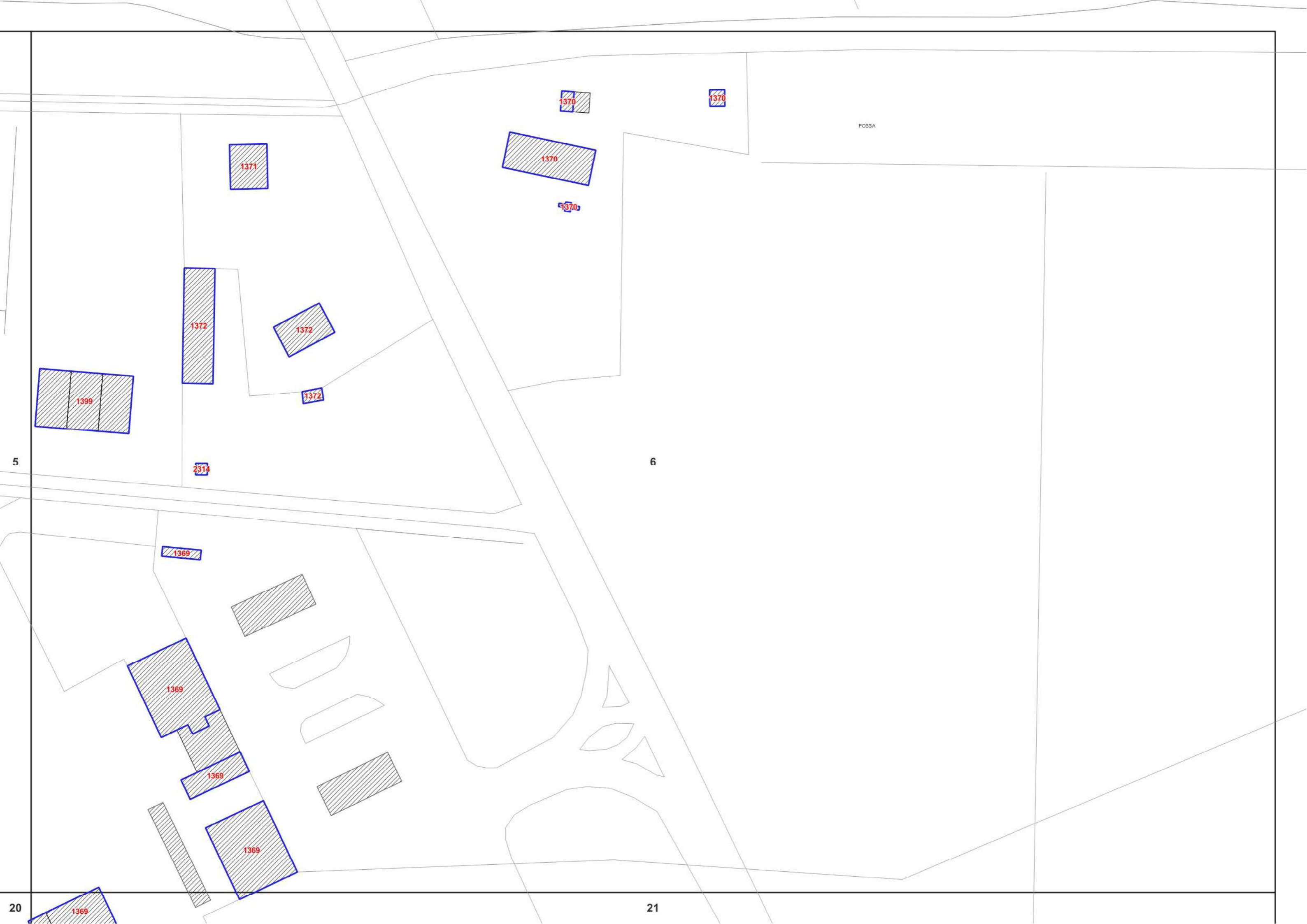
1369

1369

1369

20

1369



1370

1370

1371

1370

1370

1372

1372

1399

1372

2314

1369

1369

1369

1369

1369

1369

FOSSA

5

6

20

21

1369

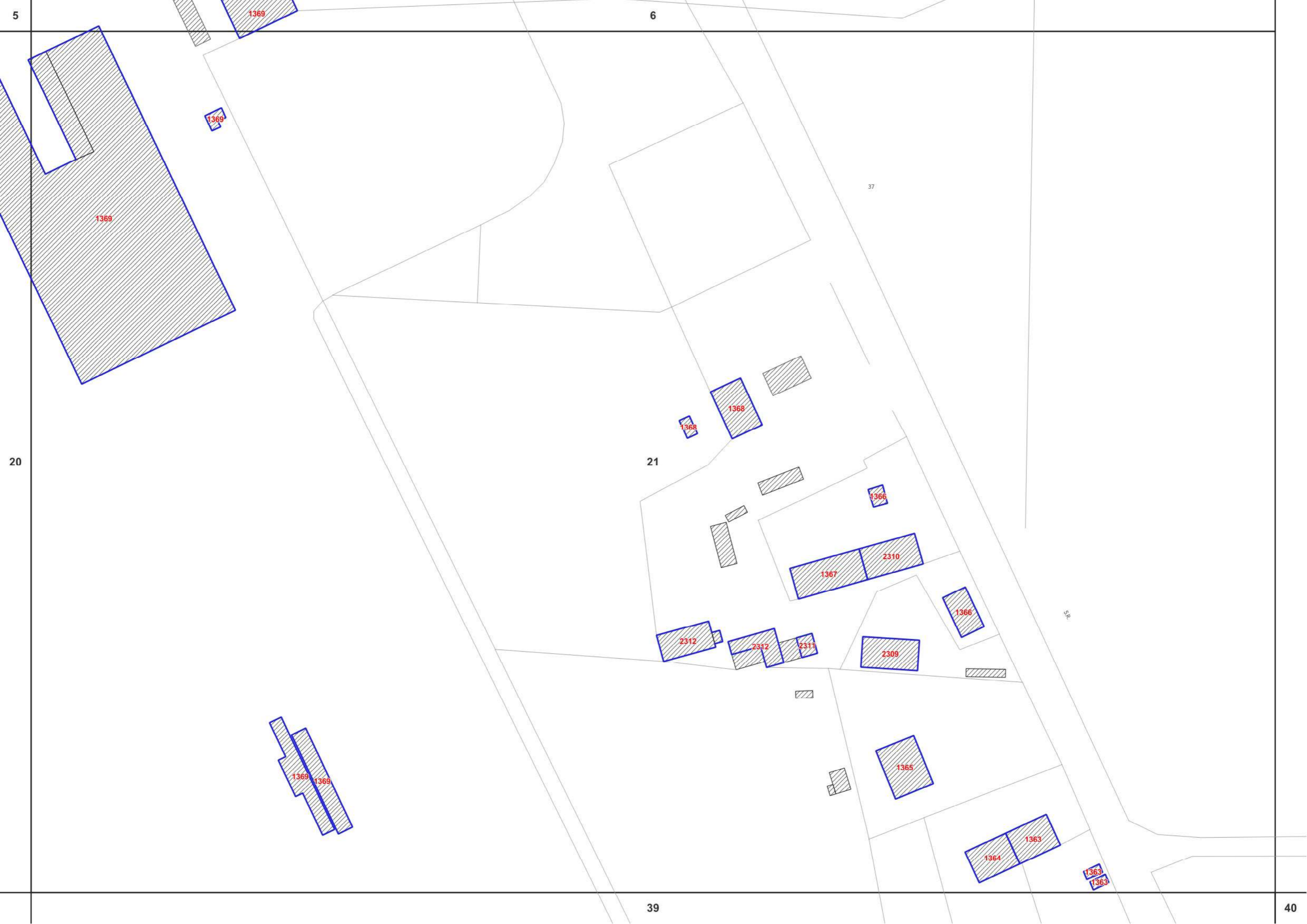
1369

1369

20

1369

21



5

6

1369

1369

1369

37

1368

1368

21

1366

1367

2310

1366

2312

2312

2311

2309

SR

1369

1369

1365

1364

1363

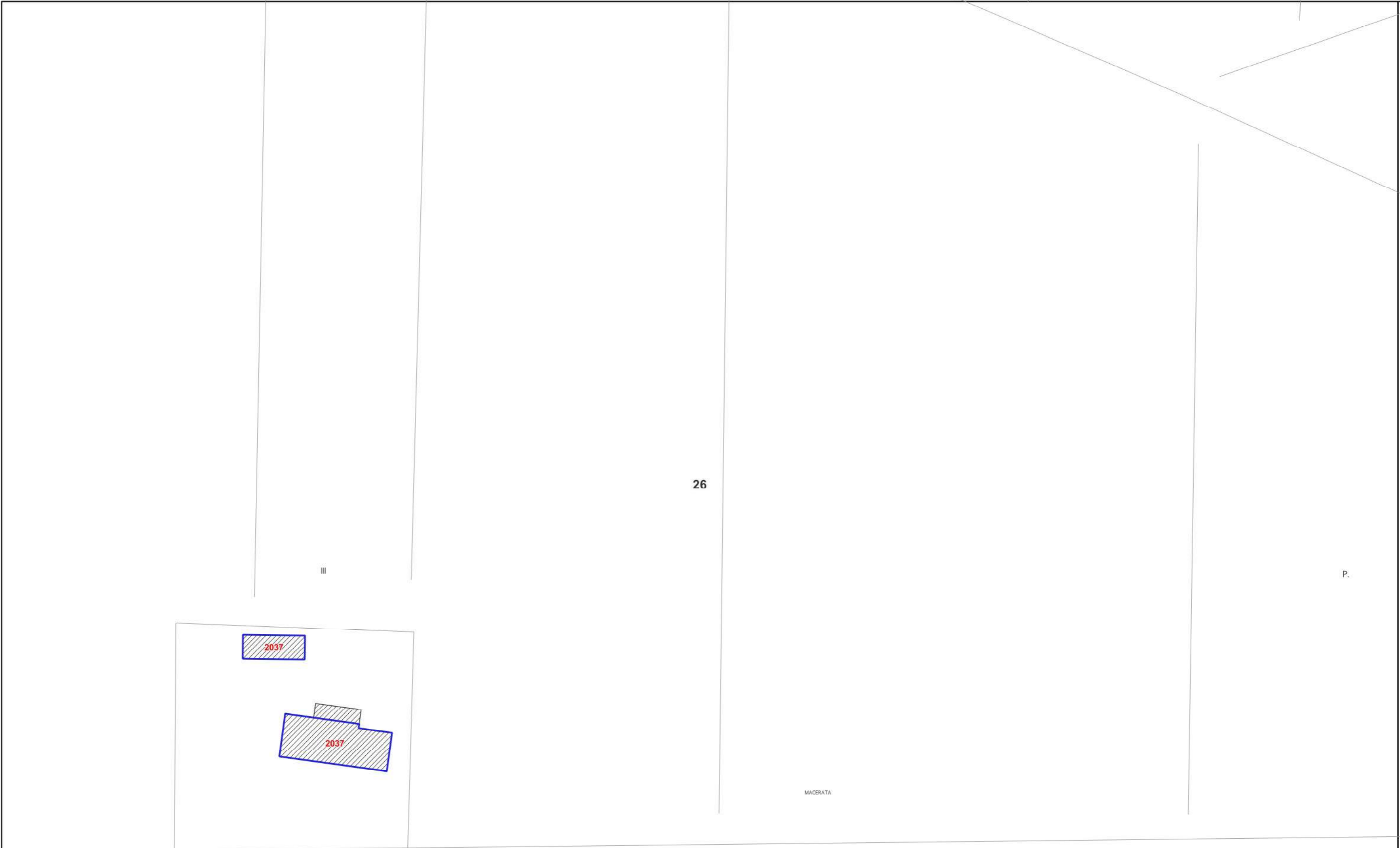
1363

1363

39

40

20



26

27

III

P.

2037

2037

MACERATA

2036



26

COLMATA

27

I

E

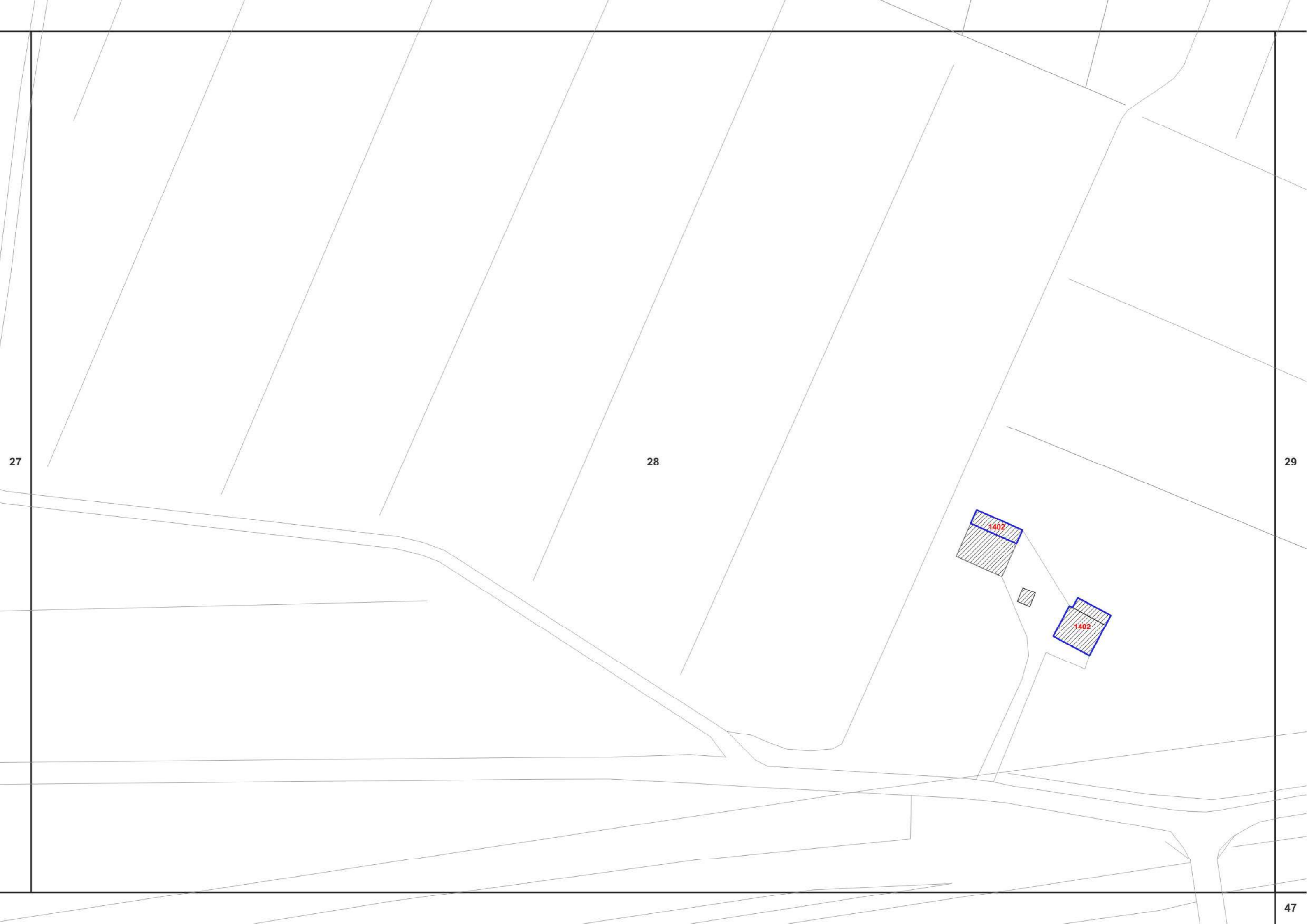
II

28

1401

1401

44



27

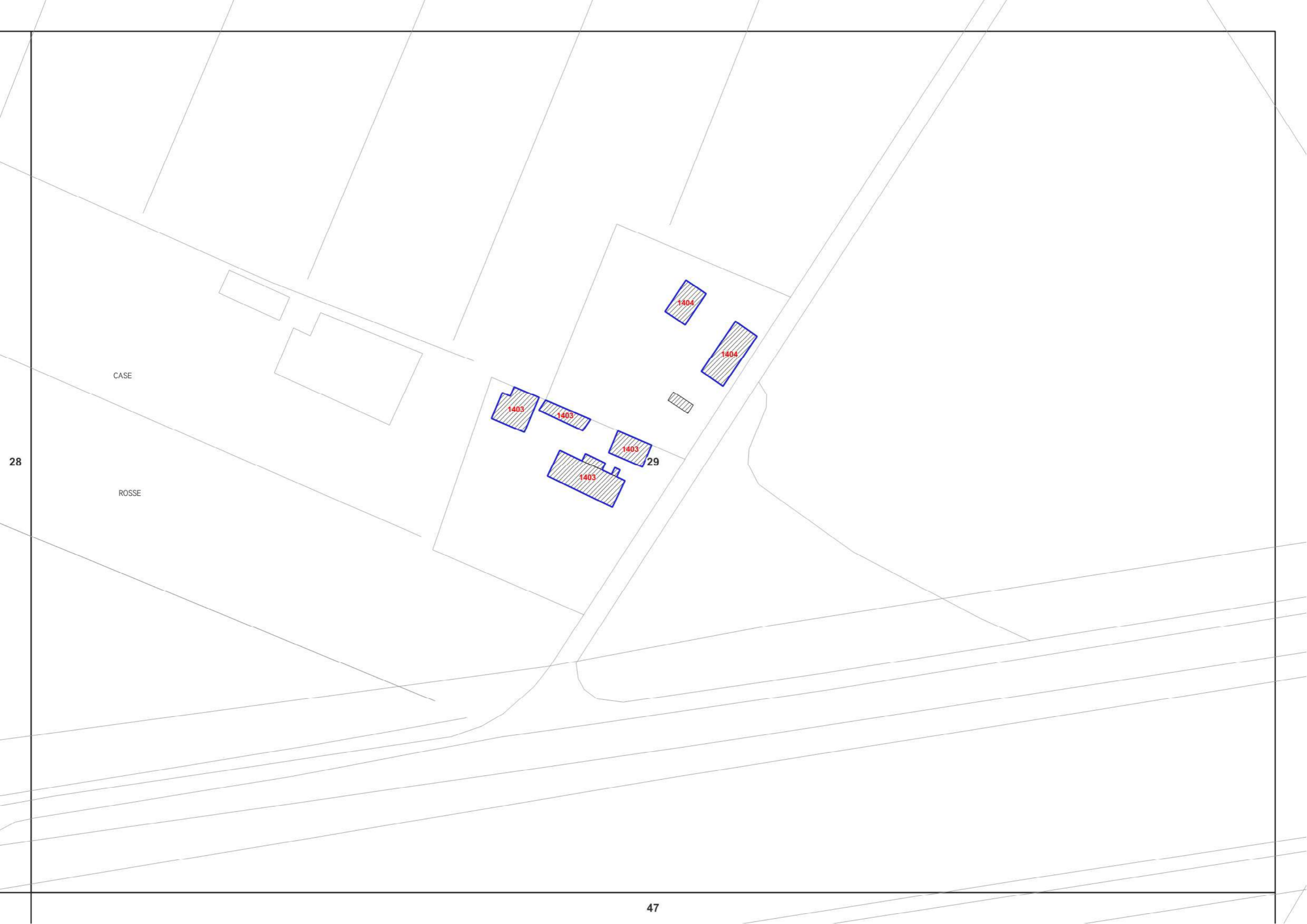
28

29

1402

1402

47



CASE

ROSSE

1403

1403

1403

1403

1404

1404

29

1369

1369

1364

1363

1363

1363

1363

1361

1361



PSAM

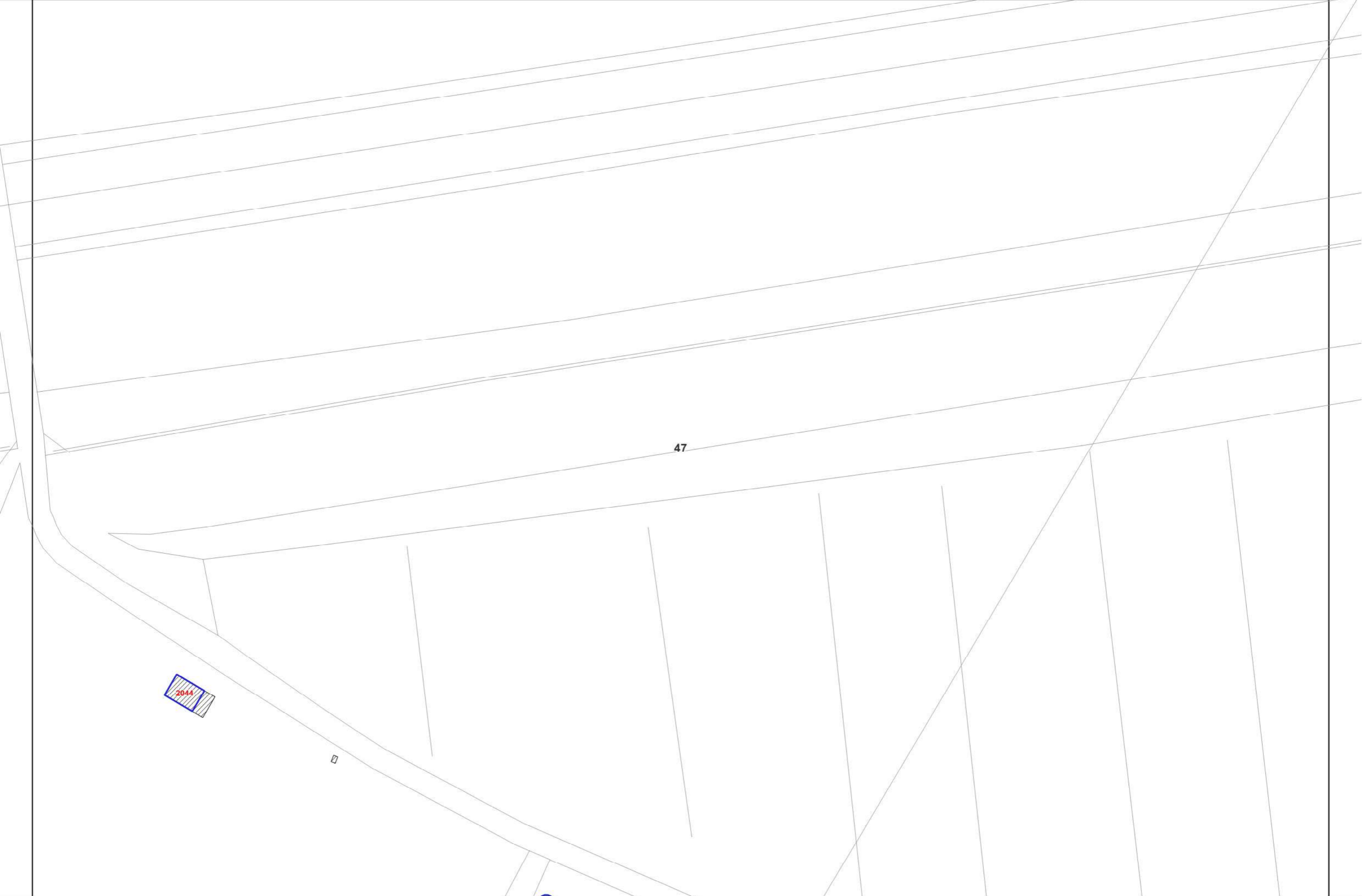






2036

44

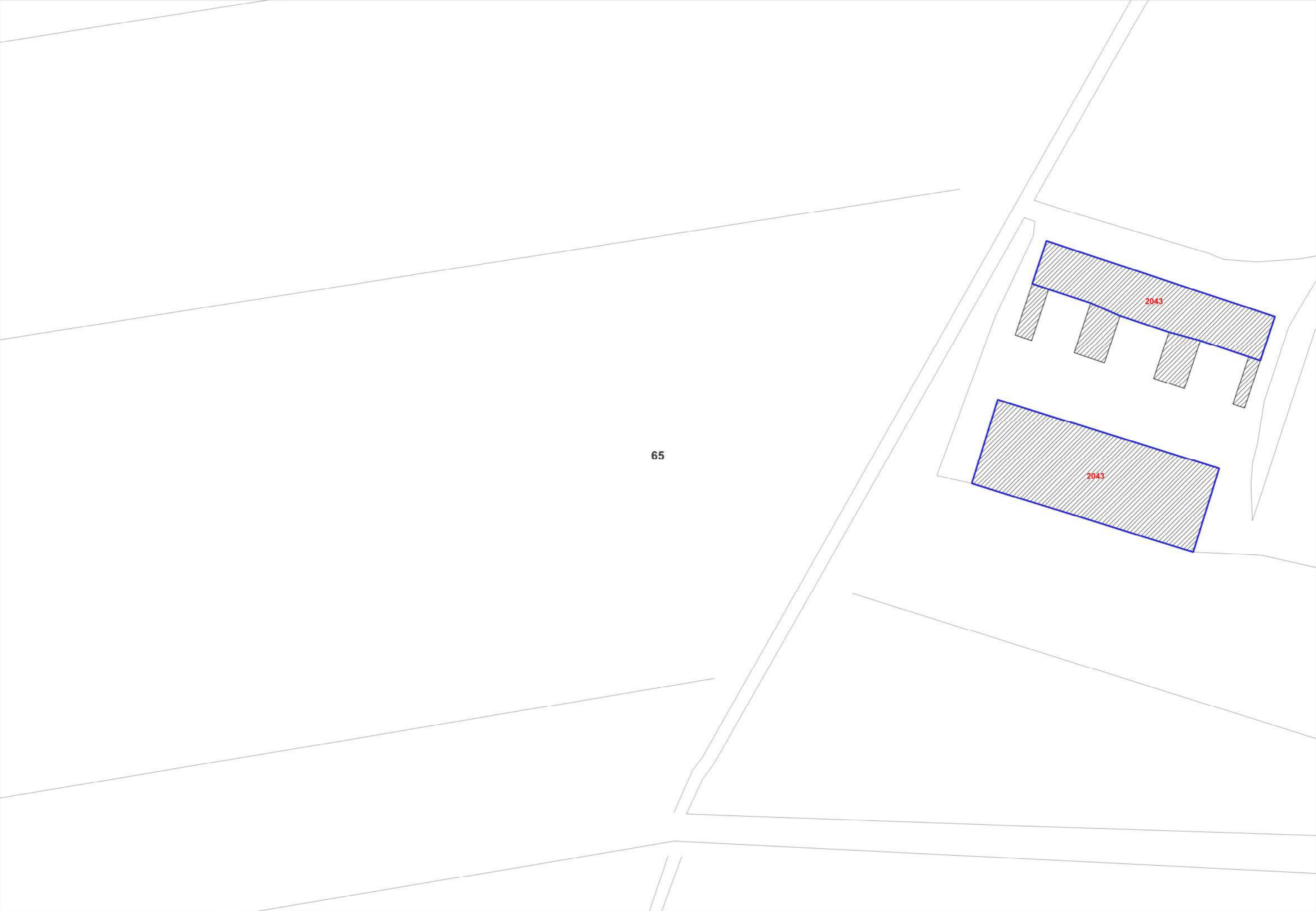


2044

47

2042

2042



65

2043

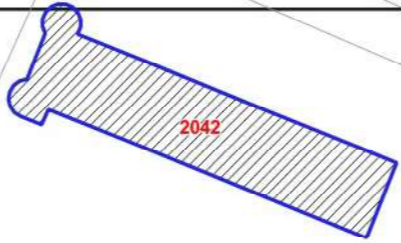
2043

66

47

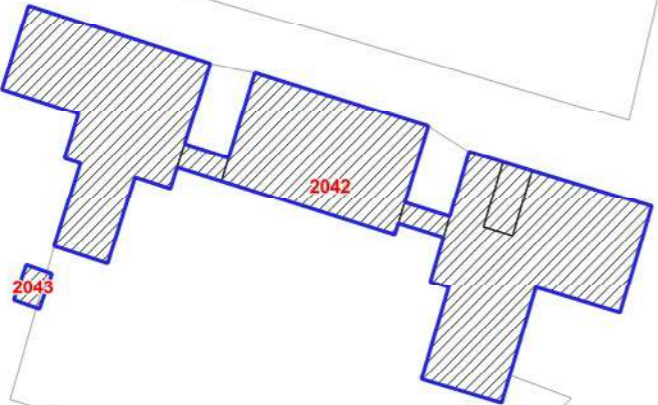


2042

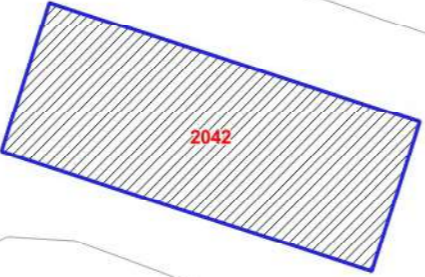


2042

2042



2042



2042



2042

2043

65

GRECCIANO

66

67

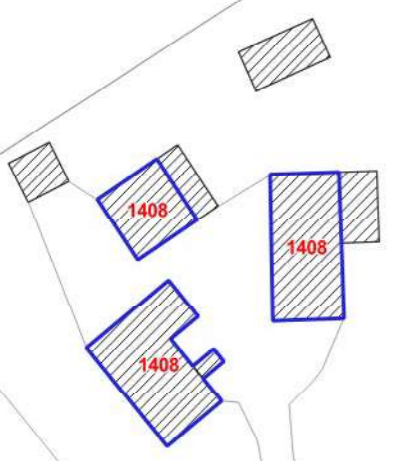
85

47

66

85

67





AREA

DI

SERVIZIO

GRECCIANO

NORD

85

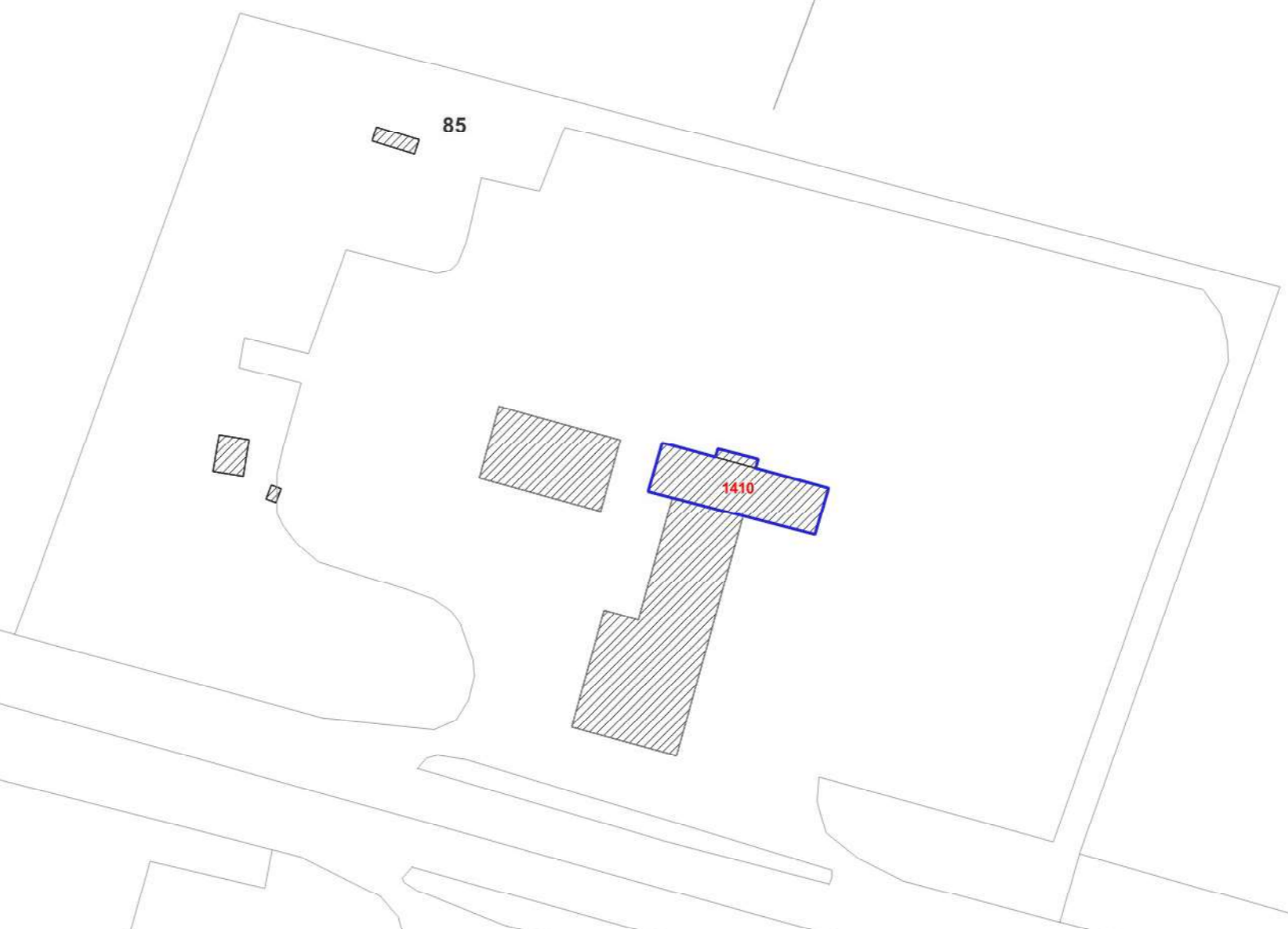
1410

SERVIZIO

SUD

105

LIVORNO



Acquedotto

LIVORNESE

98

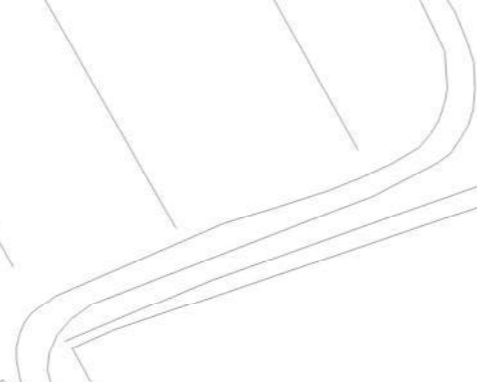
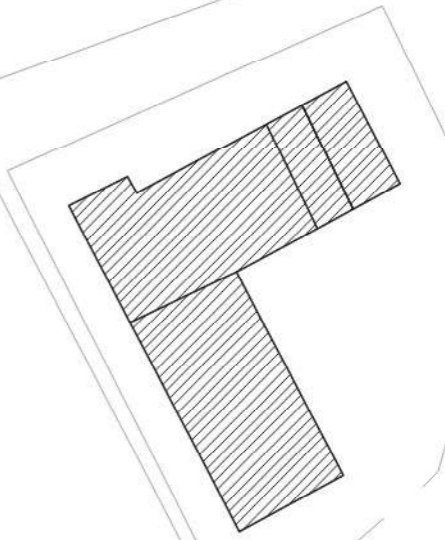
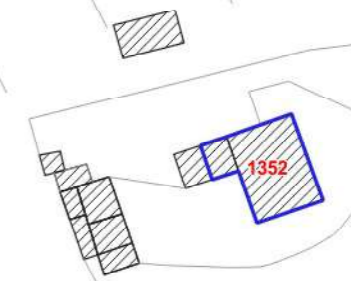
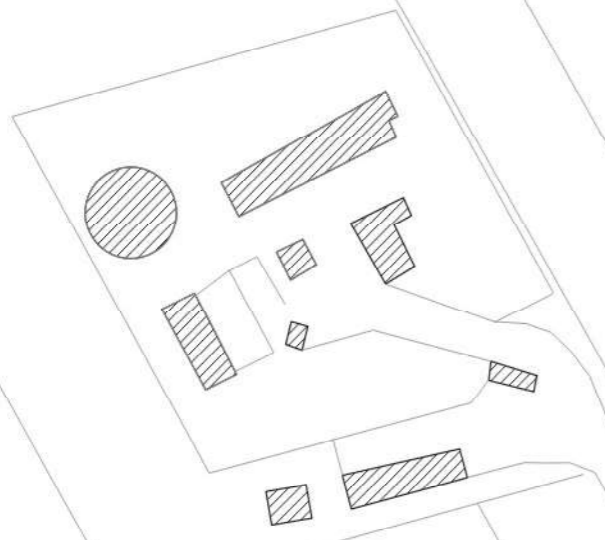
99

1352

CHIUSO

108

107



VILLA MARCACCI

2016

2016

VIA DI GUINCERI

PODERE PALAZZETTA

1259

1259

1260

1260

(N.206)

SS

106

107

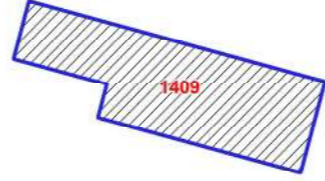
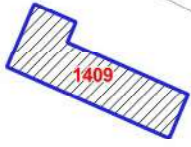
111

1262

85

SUD

LIVORNO

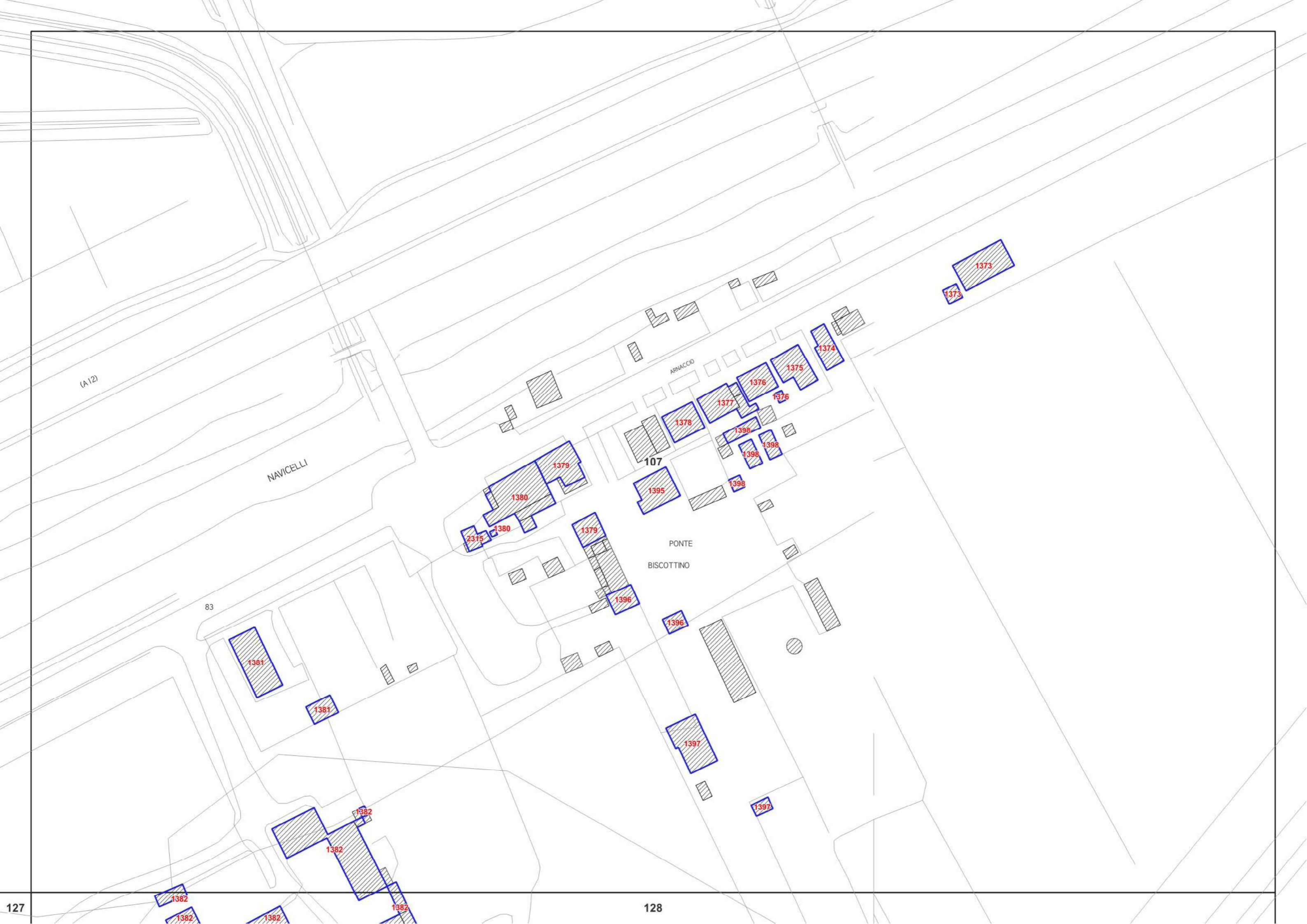


105

LA

FONTACCIA





(A12)

NAVICELLI

ARNACCIO

107

PONTE

BISCOTTINO

83

1381

1381

1382

1382

1382

1382

1382

1382

2315

1380

1380

1379

1379

1396

1396

1397

1397

1395

1398

1398

1398

1378

1377

1376

1376

1375

1374

1373

1373

117

118

USA

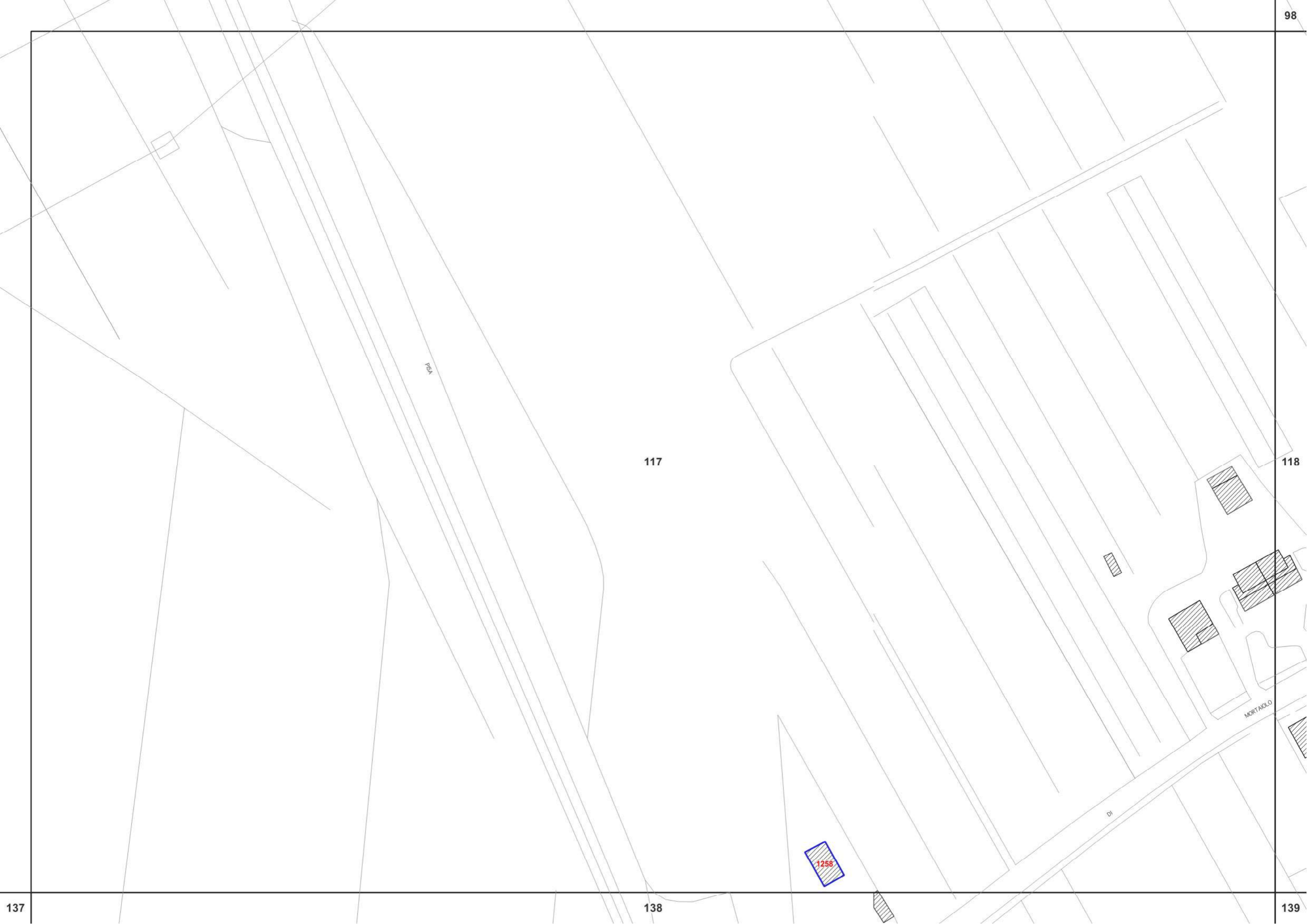
MORTAJOLO

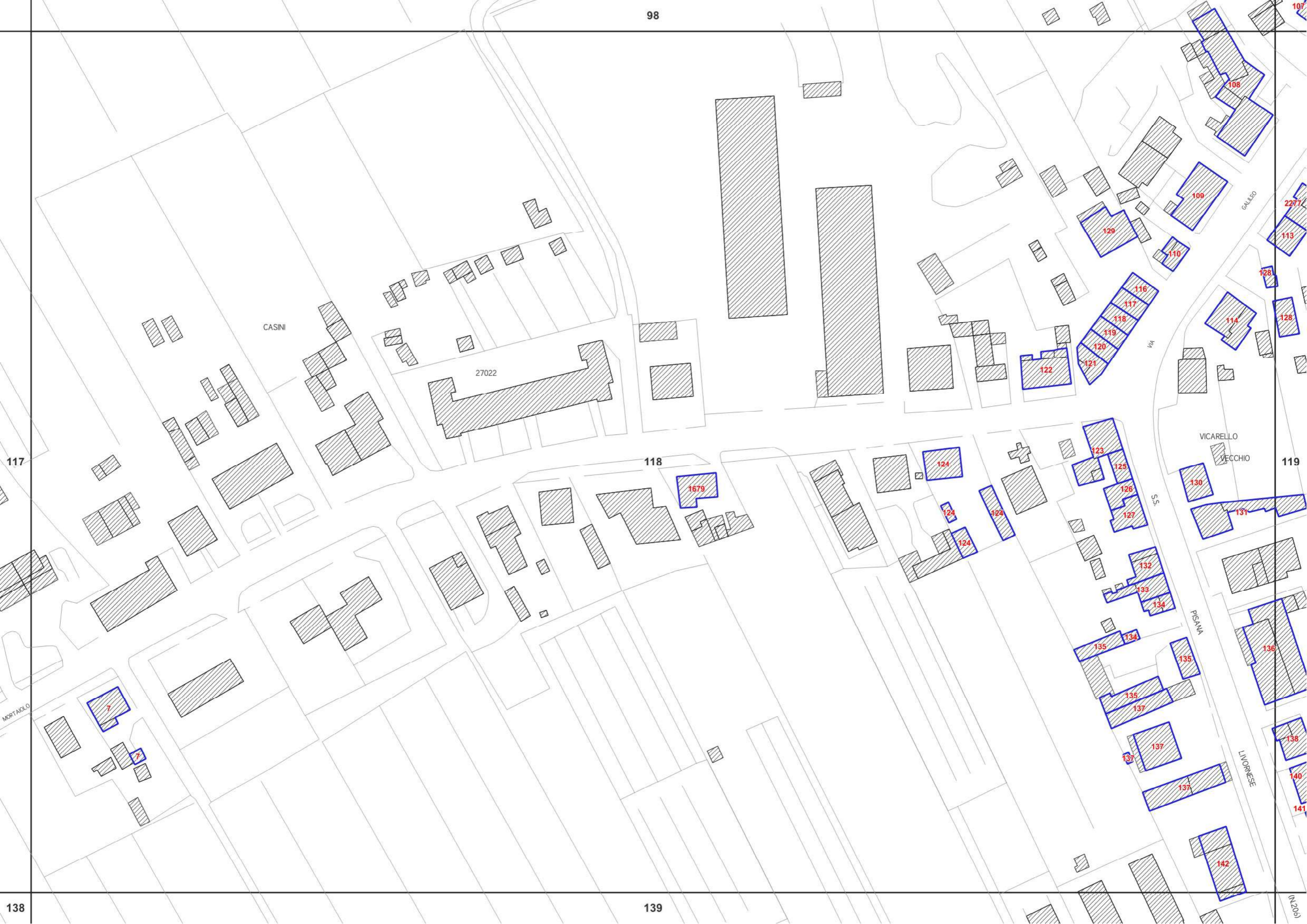
1258

138

139

137





CASINI

27022

118

1679

VICARELLO VECCHIO

MORTAIOLO

LIVORNESE

PISANA

S.S.

GALLEO

VIA

M.206b



98

99

VECCHIO

119

120

139

140

141

GALLEO

(N.206)

VARIANTE

111

1262

1261

1262

108

112

2277

113

128

128

114

131

136

139

138

140

140

140

141

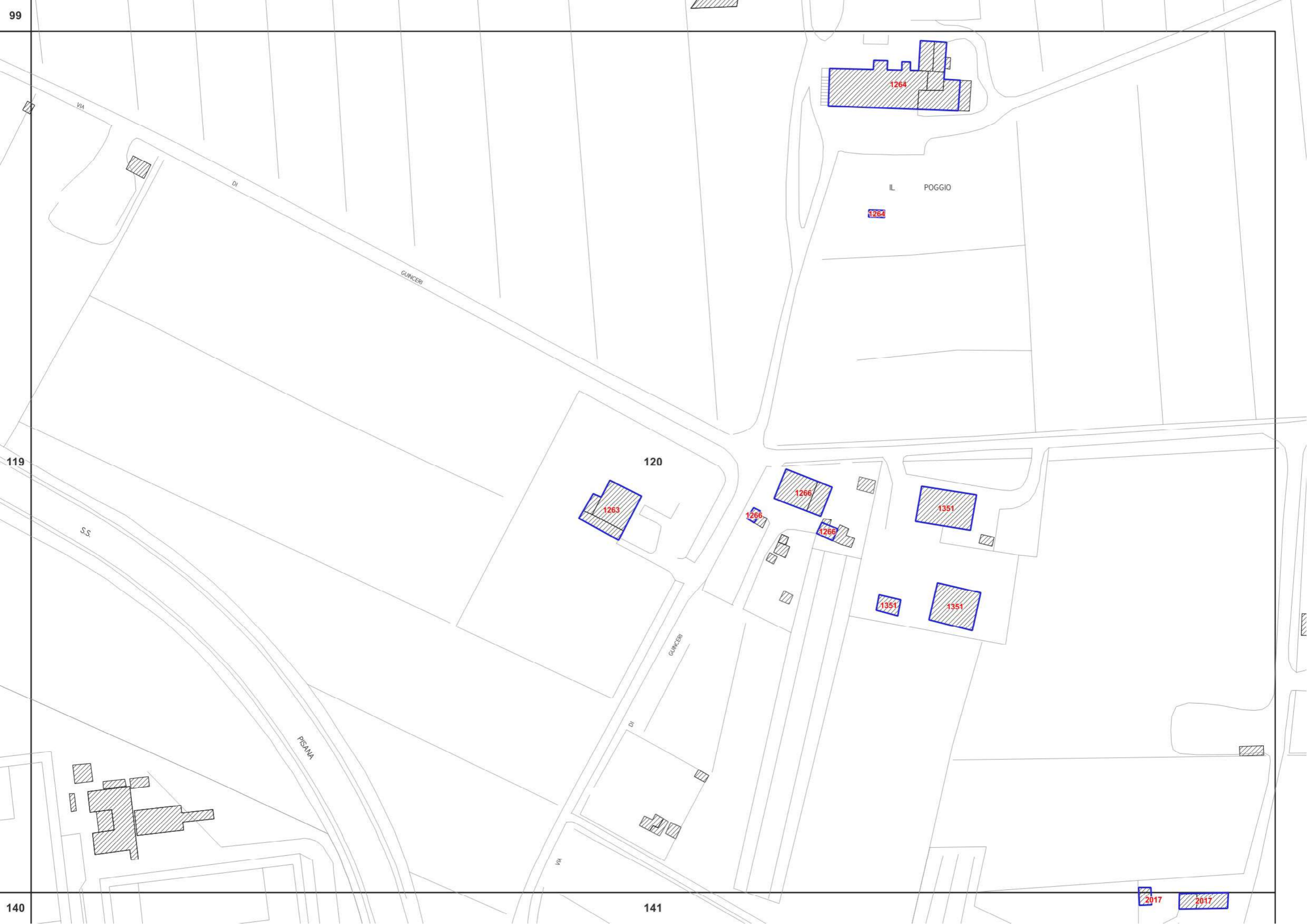
2064

143

144

144

(N.206)



120

1264

IL POGGIO

1264

1263

1266

1351

1351

1351

1266

1266

141

2017

2017





127

EX

126

(N.67bis)

1383

1383

1383

1382

LE TAMERICI

169

107

1382

1382

1382

1382

1382

128

127

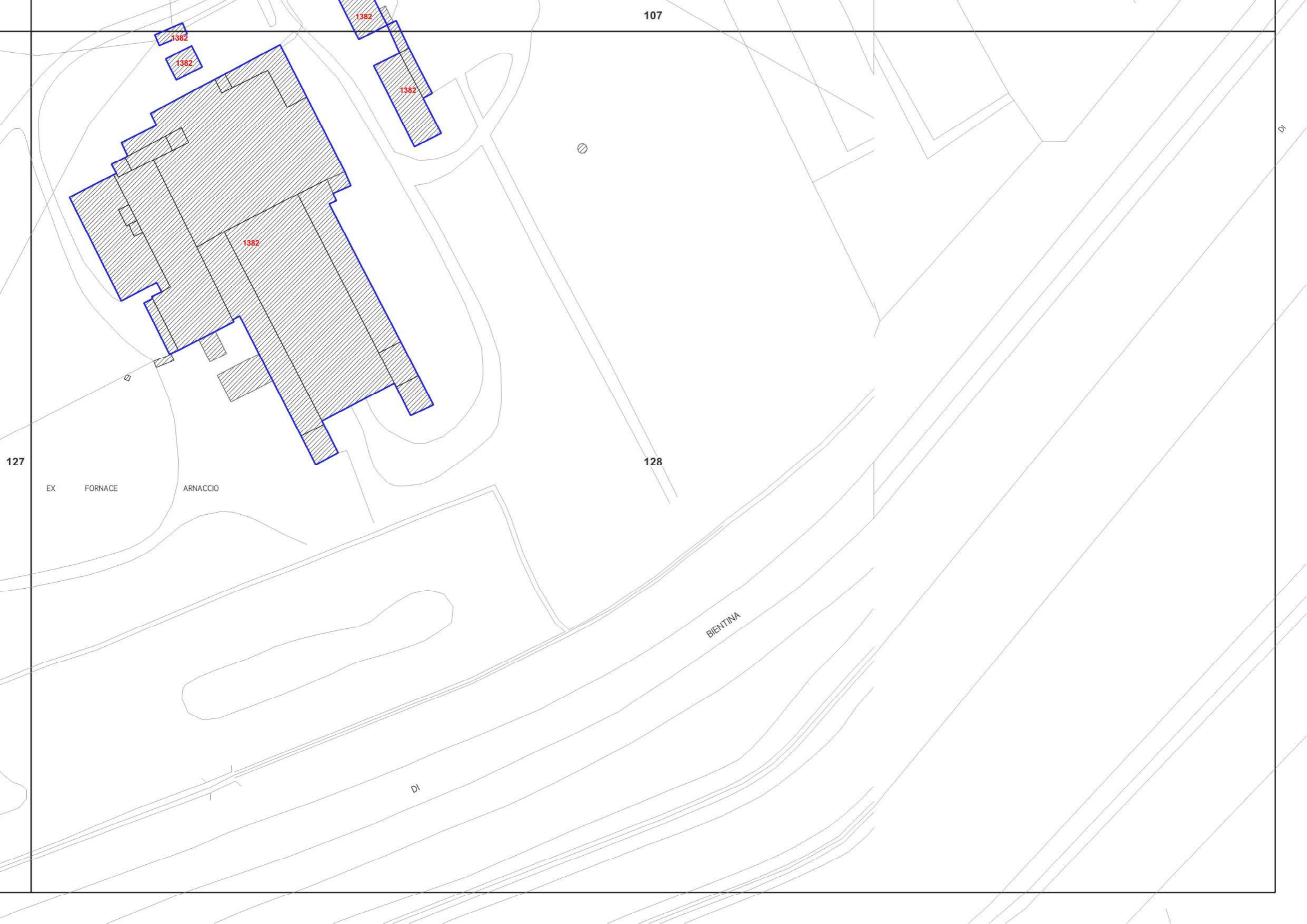
EX

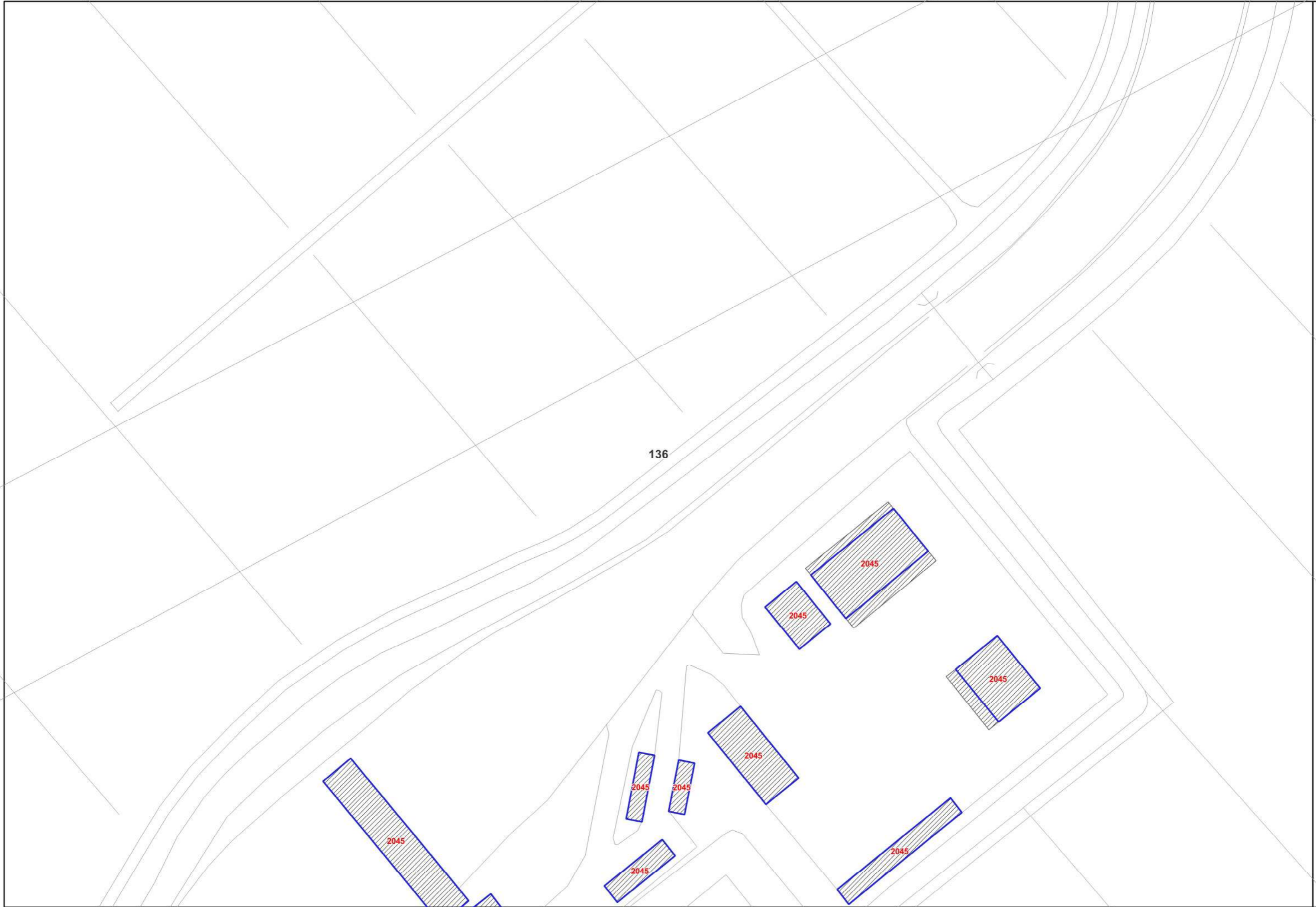
FORNACE

ARNACCIO

BIENTINA

DI





136

137

2045

2045

2045

2045

2045

2045

2045

2045

2045

2045

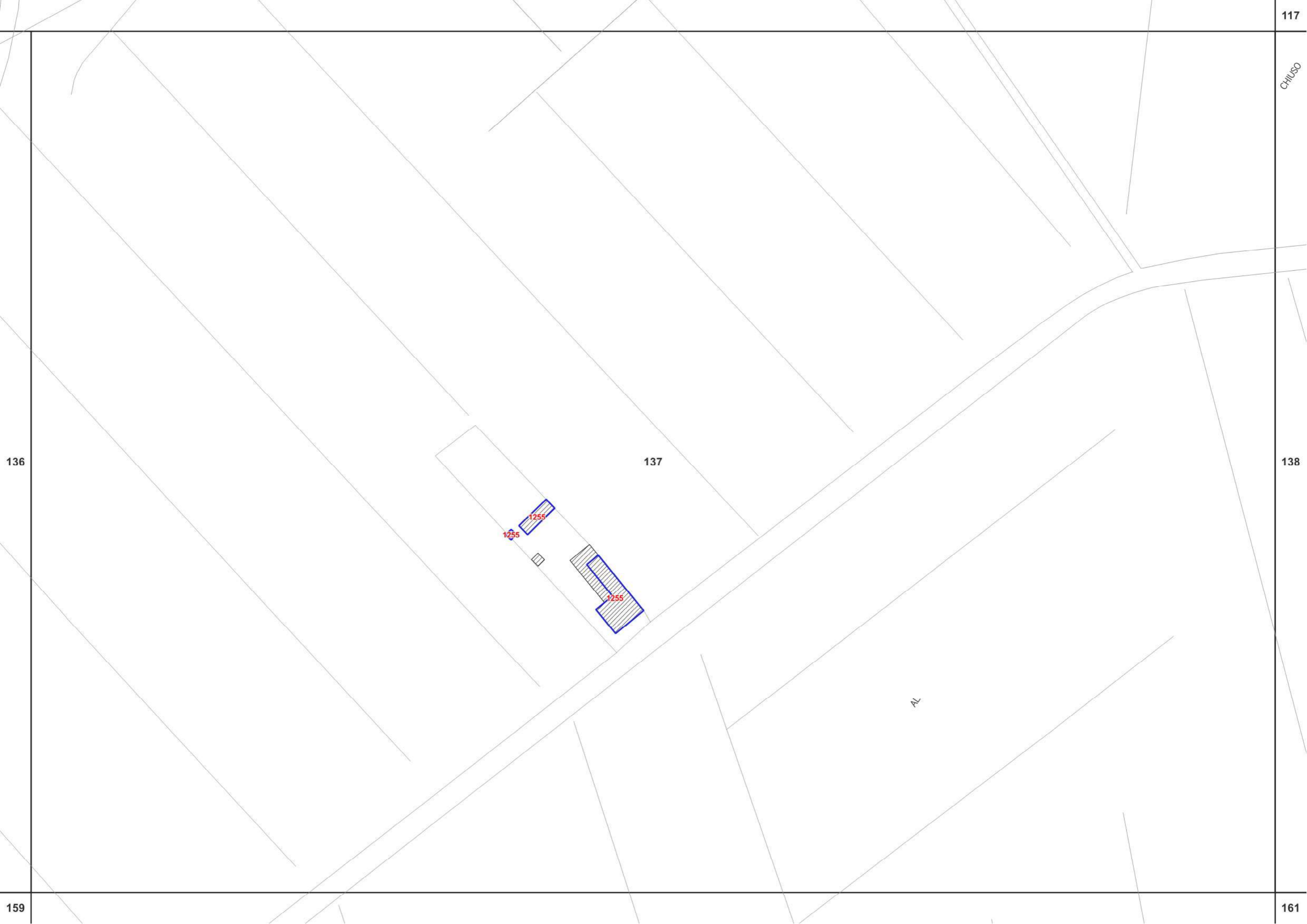
159

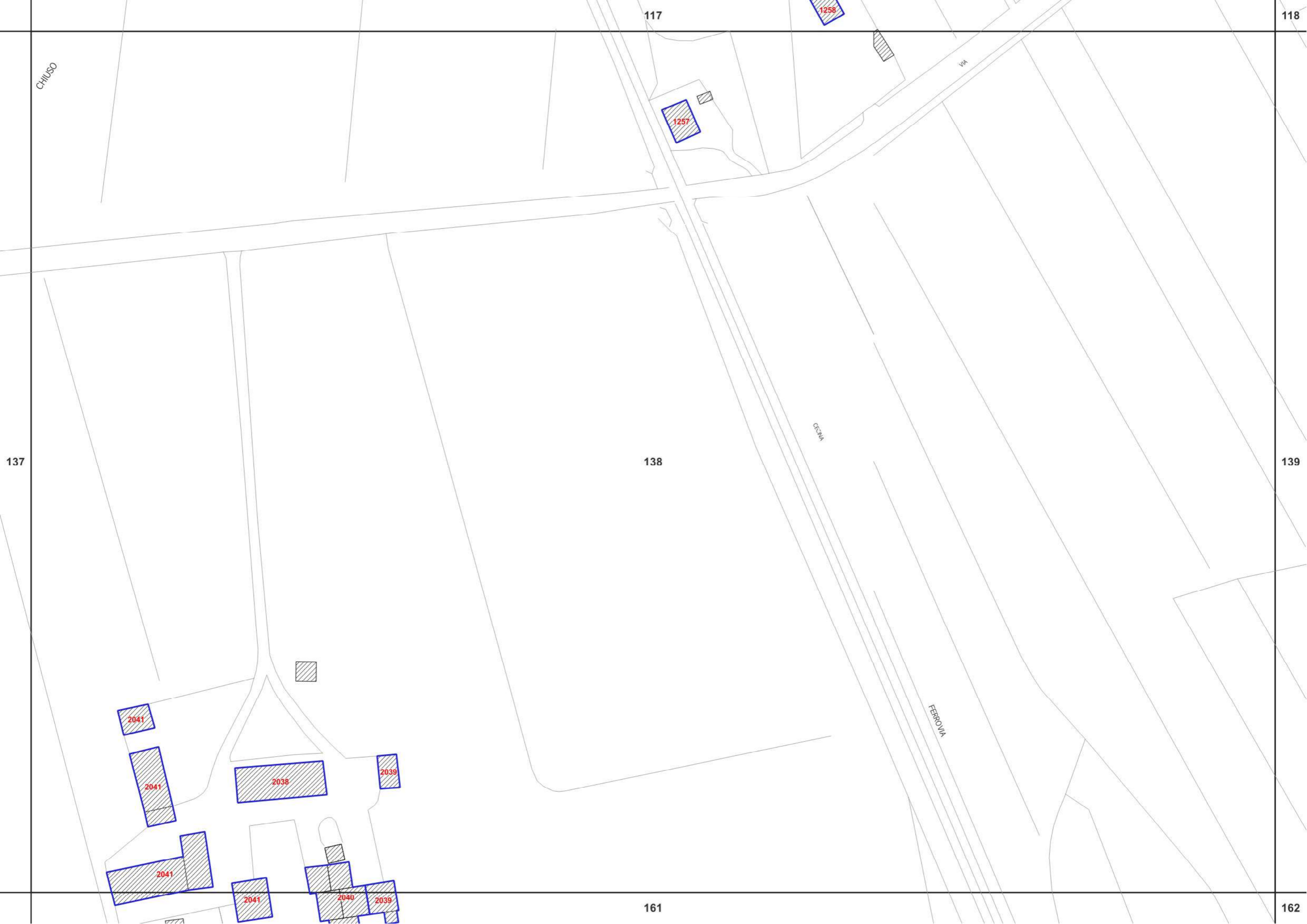
1255

1255

1255

AL





117

118

CHILSO

VA

1257

1258

137

138

139

CECMA



2041

2041

2038

2039

2041

2041

2040

2039

161

162

FERROVIA



36741

139

IL CASINO

165

165 163 166 167

160

156 153 2278 2279

150

142

147

148

172

174

174

2280

2060

2061

163

VA 2060

MASCAGNI

PIETRO

VA

VA



2017
2017
2017

LI VORRESE

36731

1796

1173

2067

-900091

2373

141

2374

1801

1801

2375

1801

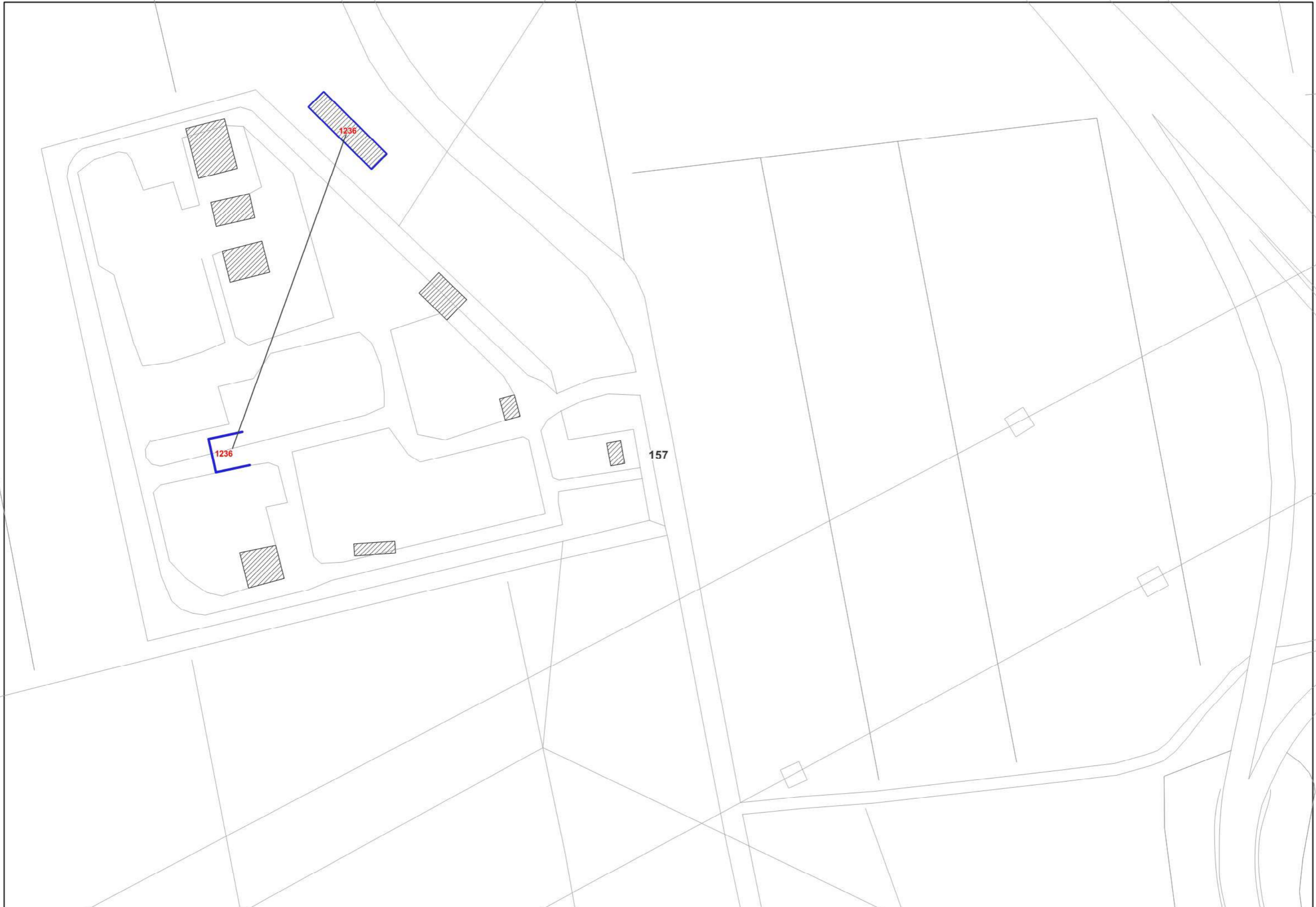
2376

IN206)

VARIANTE

MARGHANO





2045 136

2045

2045

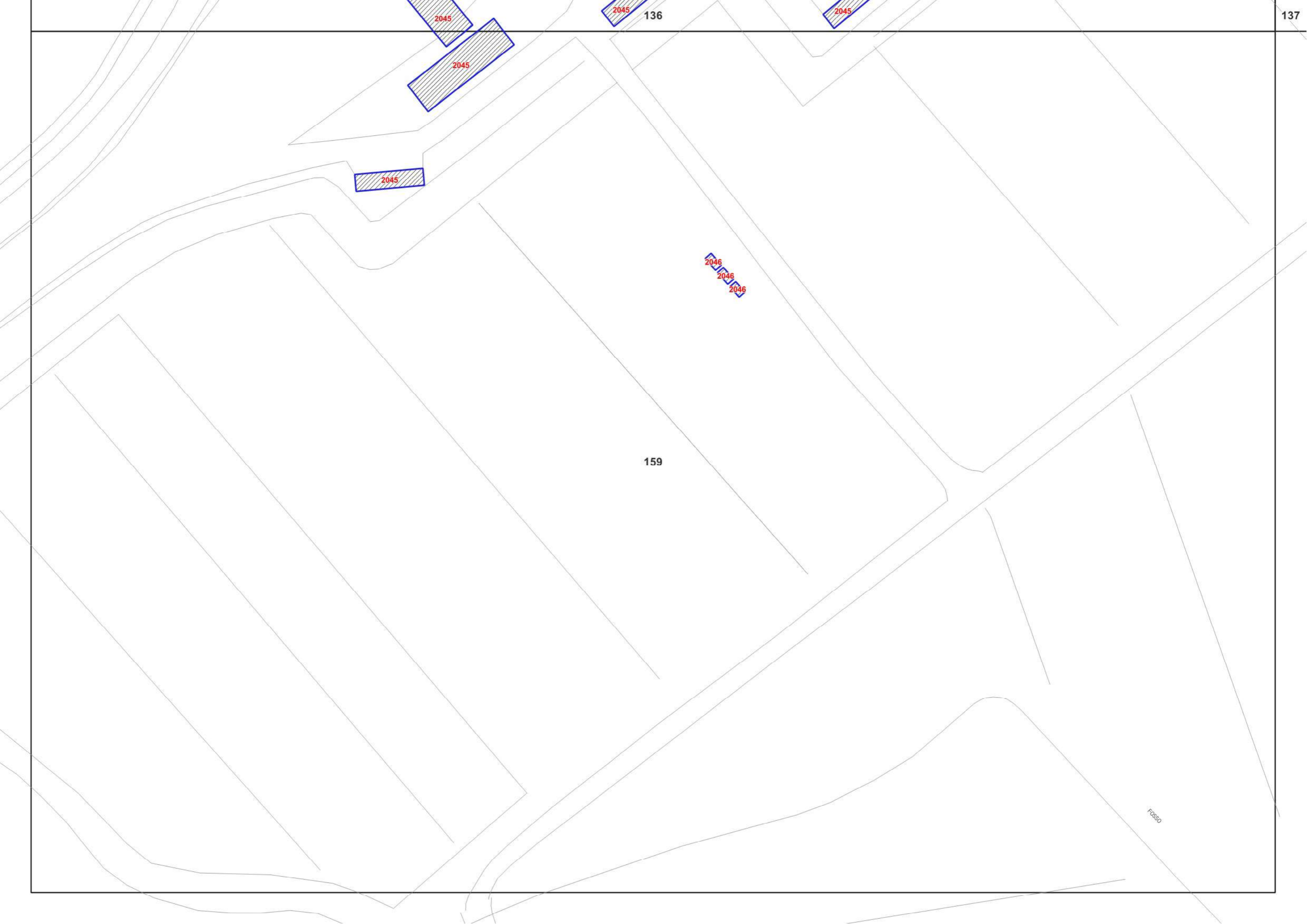
2045

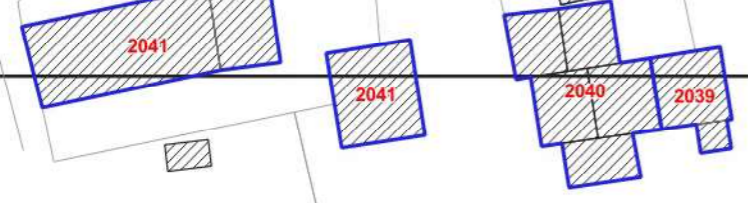
2045

2046
2046
2046

159

FOSO





161

POGGIO

CECINA

FERROVIA

POGGIO

AL

162

187

AL

CHIUSO

PIAZZA
DON
LORENZO
MILANI

VIA

LEONARDO

DA

VINCI

AL

CHIUSO

VICARELLO

LEONARDO

DA

VINCI

1176

PISA

MARCONI

1178

1179





139

140

141

162

163

187

188

189

PIAZZA

GUGNO

GALLEI

-900091

S.S.

PISANA

DON

RAGLIANTI

VIA

DON

RAGLIANTI

PIAZZA
MACCHIAVELLO
MACCHI

LIVORNESE

112272

FANFANI

VIA

PETRO

FANFANI

MARCONI

(N-206)

VIA

GALLEI

VICARELLO

165

PADULE

DI

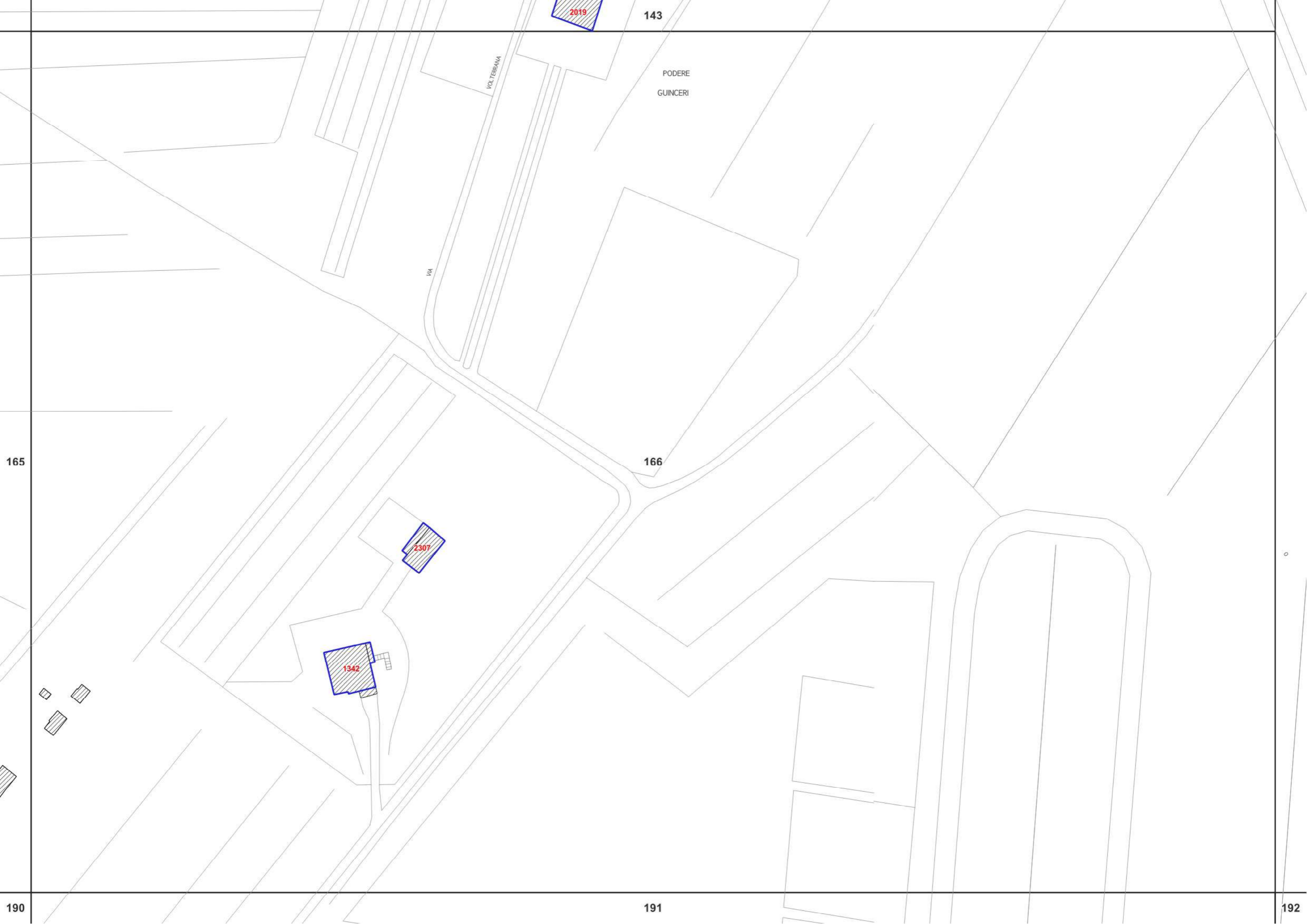
GUINCERI

CASA -900091 PRATINI

2308

1349





2019

143

PODERE
GUINCERI

VOL TERRANA

VA

166

165

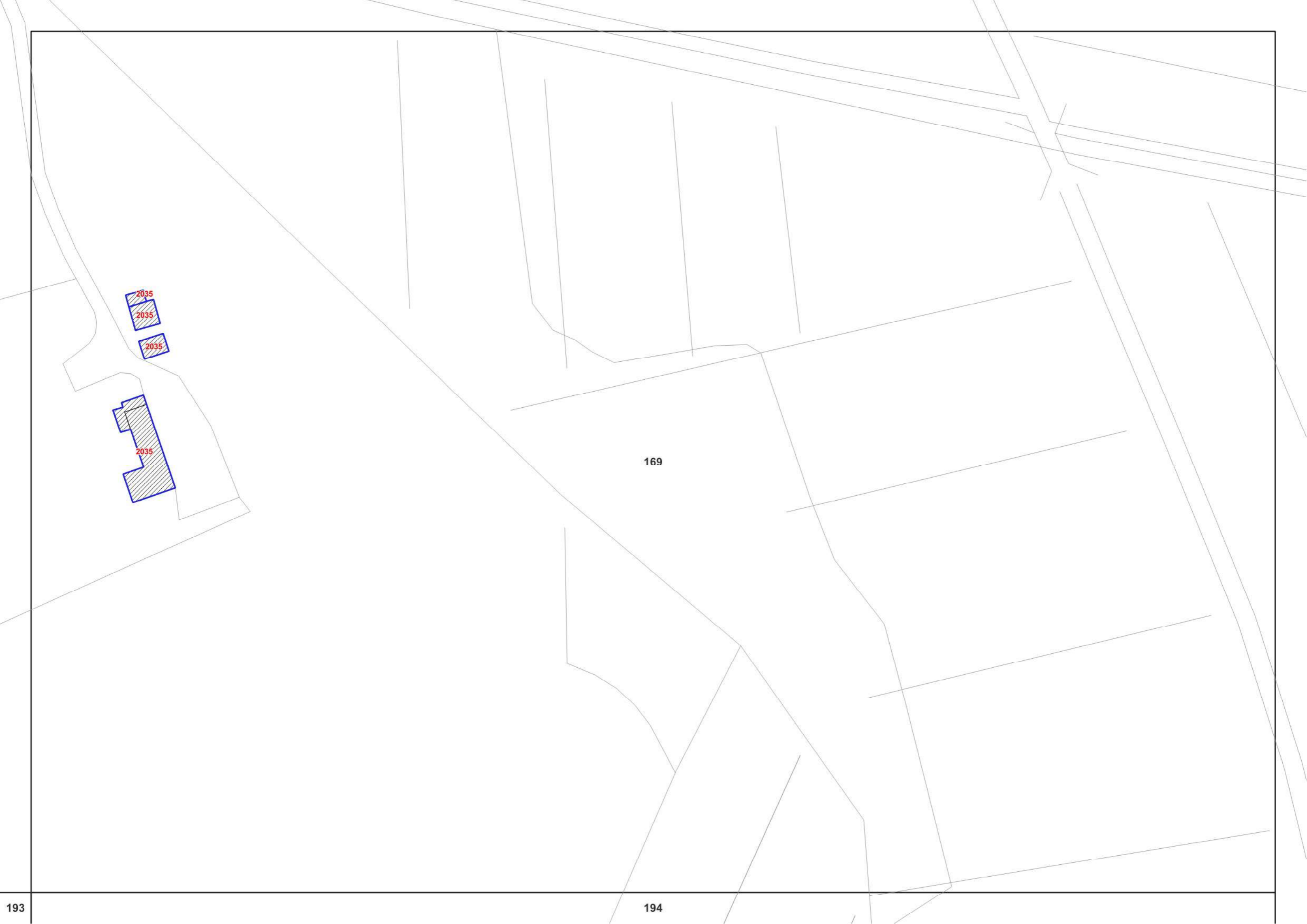
2307

1342

190

191

192



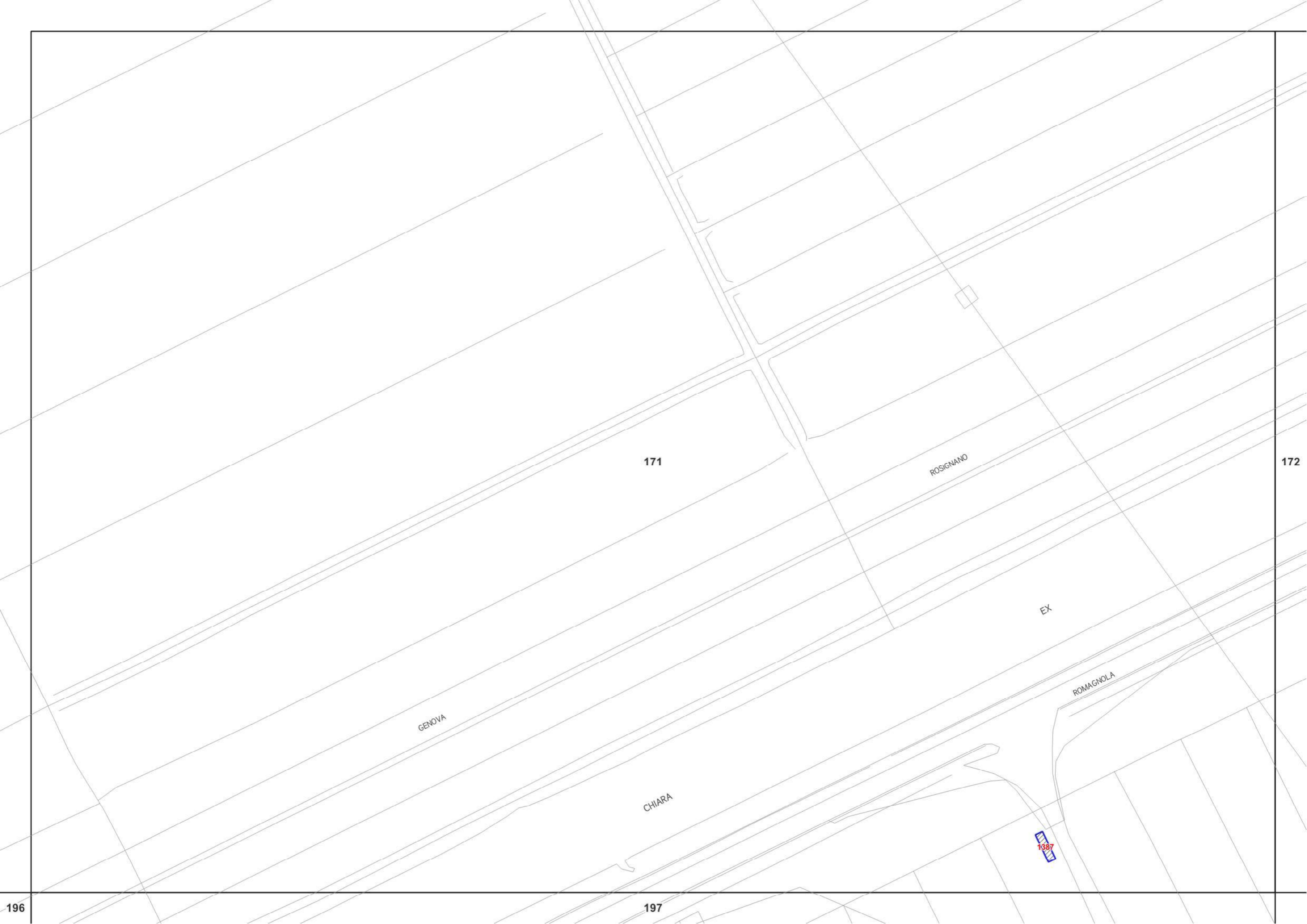
2035

2035

2035

2035

169



171

172

ROSIGNANO

EX

GENOVA

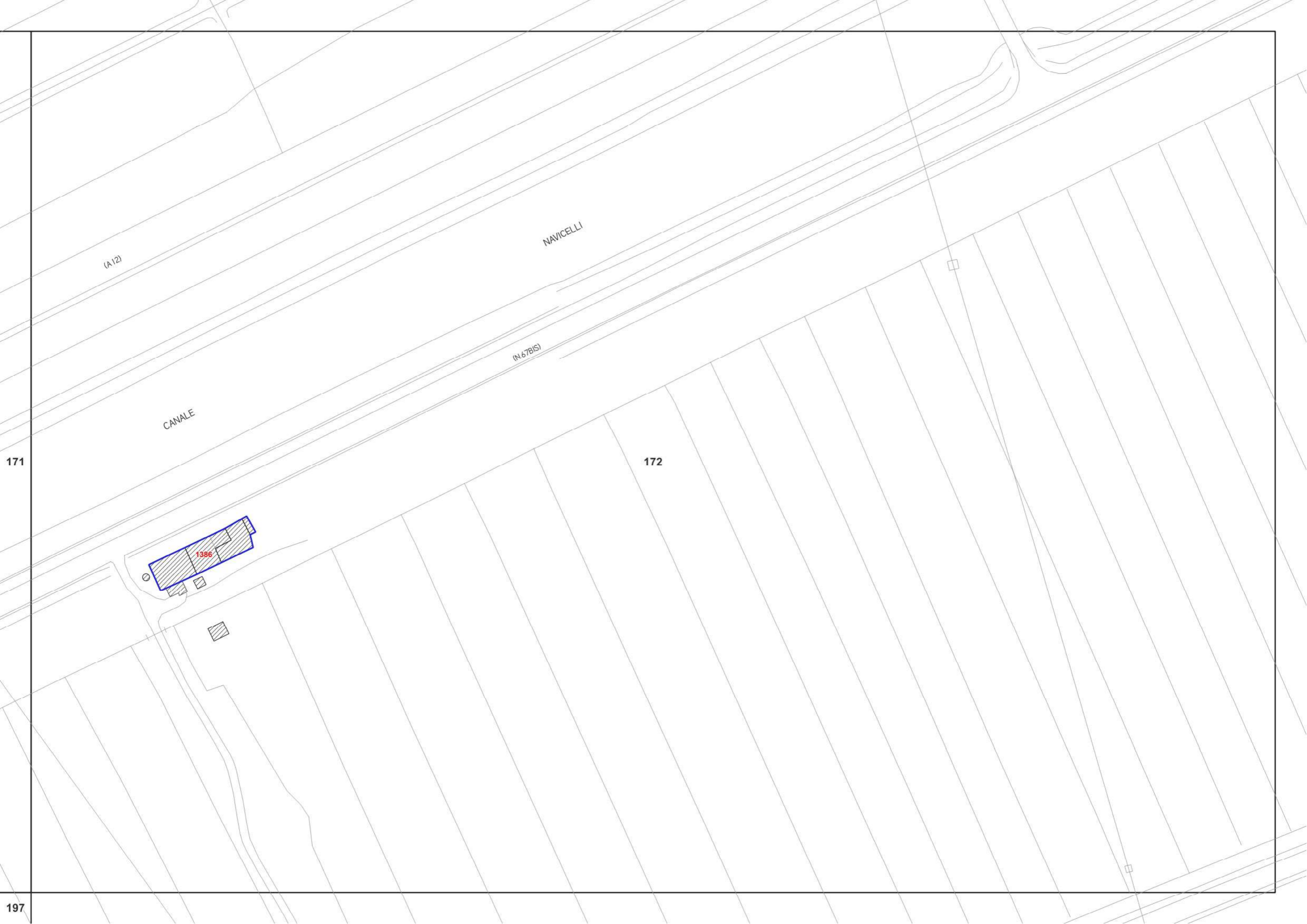
CHIARA

ROMAGNOLA

1387

196

197



(A12)

NAVICELLI

(N.67BIS)

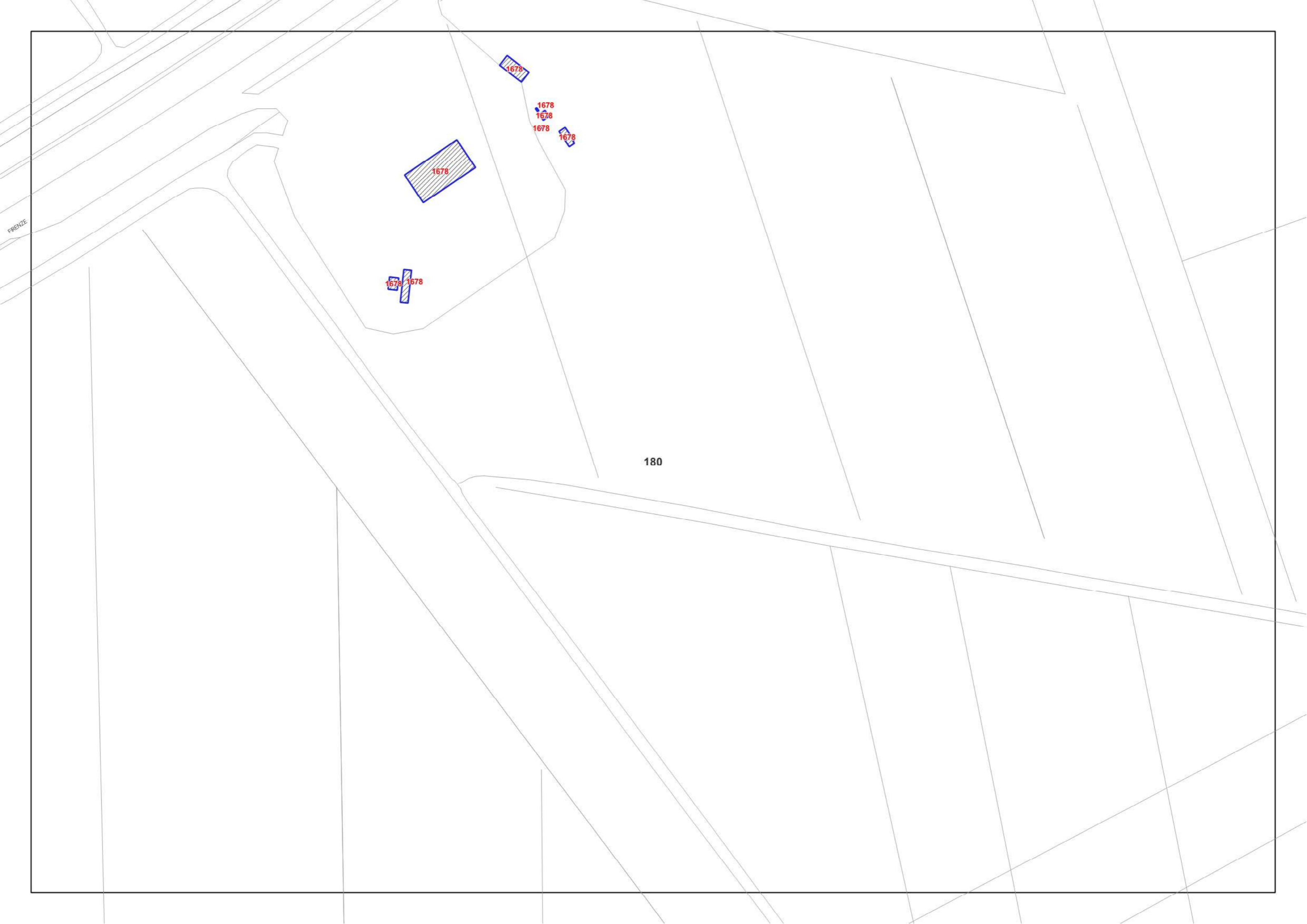
CANALE

171

172

1386

197



FRENZE

1678

1678

1678

1678

1678

1678

1678

1678

180

157

182



2298

208

VIA

209





1682 163 17

15

16

14 14

13

1335

187

188

189

1334

1333

1328 1328

1327 1325 1324

214

213

1332

215

BERGO

GALLEO

GALLEO

S.S.

PISANA

LIVORNESE

(N.206)

VIA

189

215

1318

2072

2071 2071

(N.206)

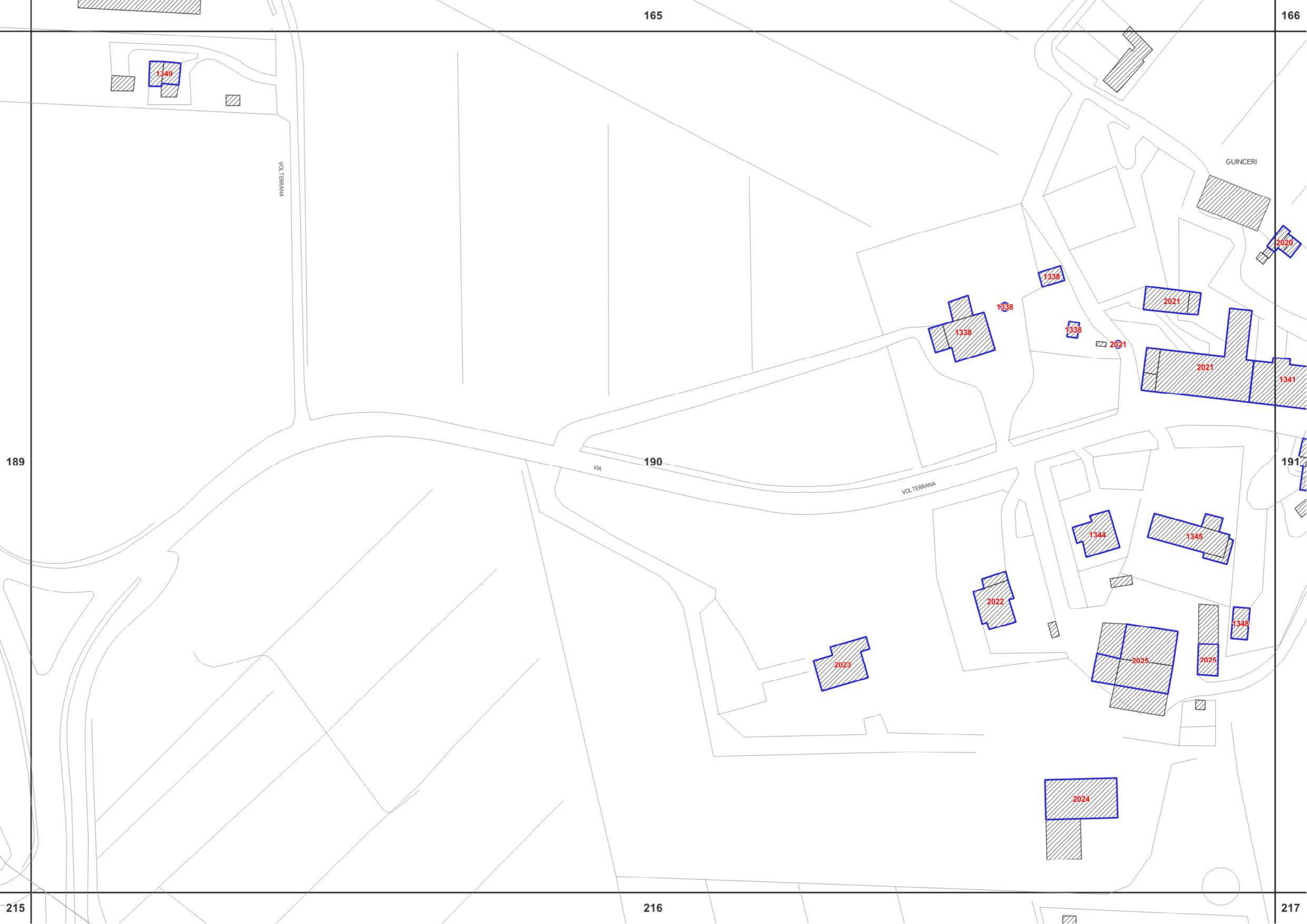
VARIANTE

FOSCO

MARONNO

CIMITERO





165

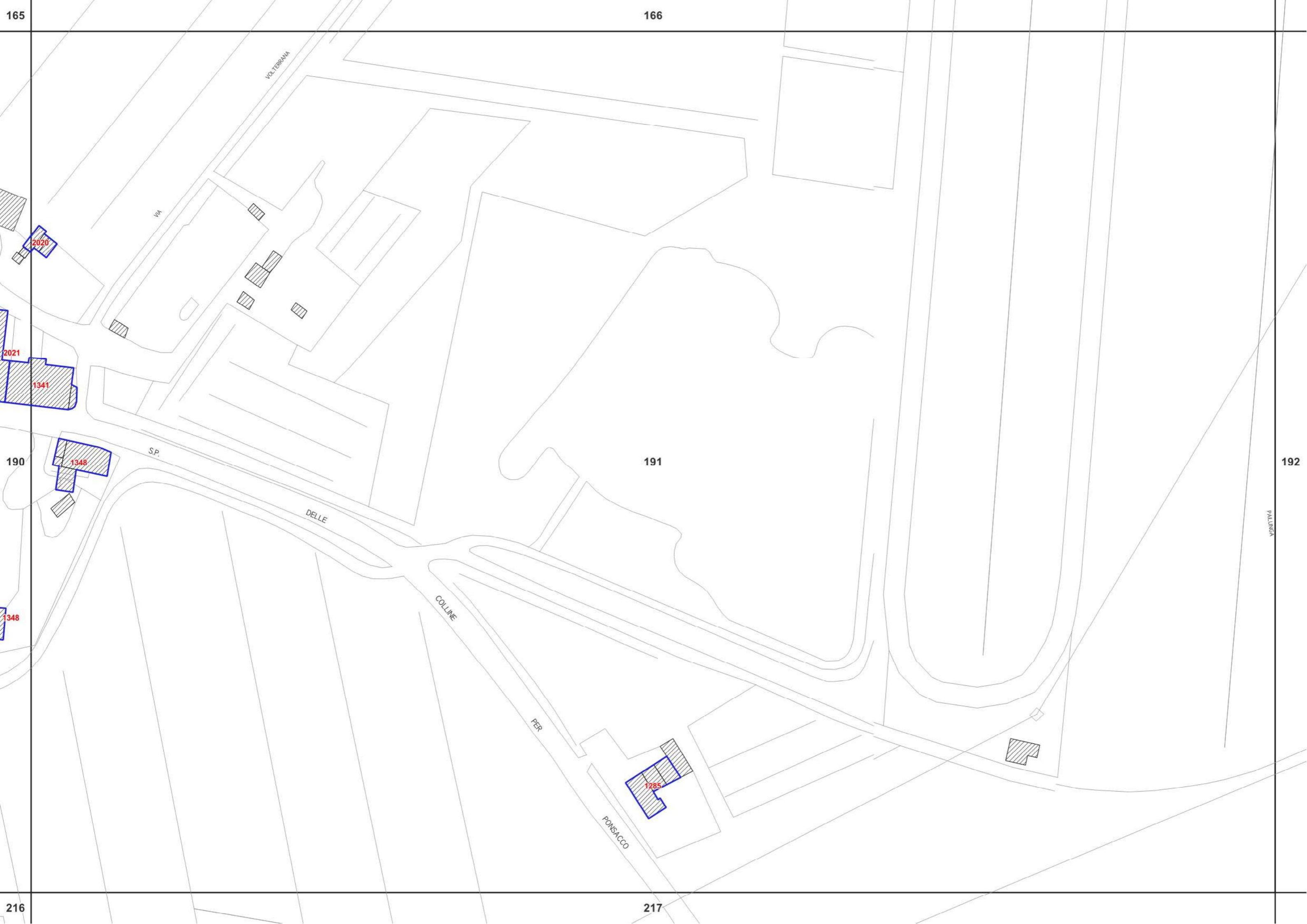
166

190

192

216

217



166

191

217

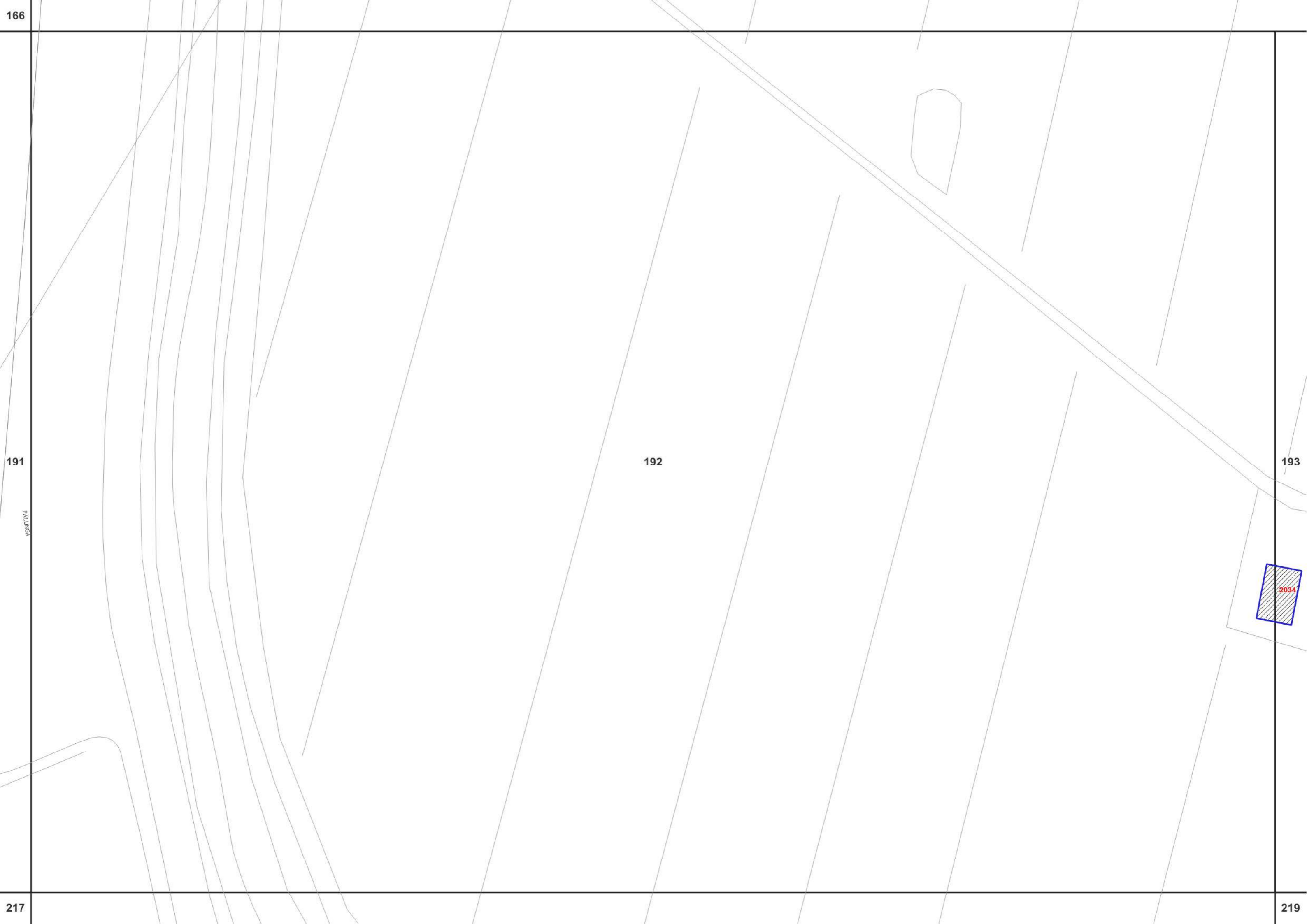
PALUNGA

192

193

219

2034



192

193

194

2033

2034

2034

4766

4765

219

169

194

193

219



LE

AUTOSTRADA

GENOVA

196

SS.

1390

197

50023

1001

1391

1390

1393

1393

1393

1391

1393

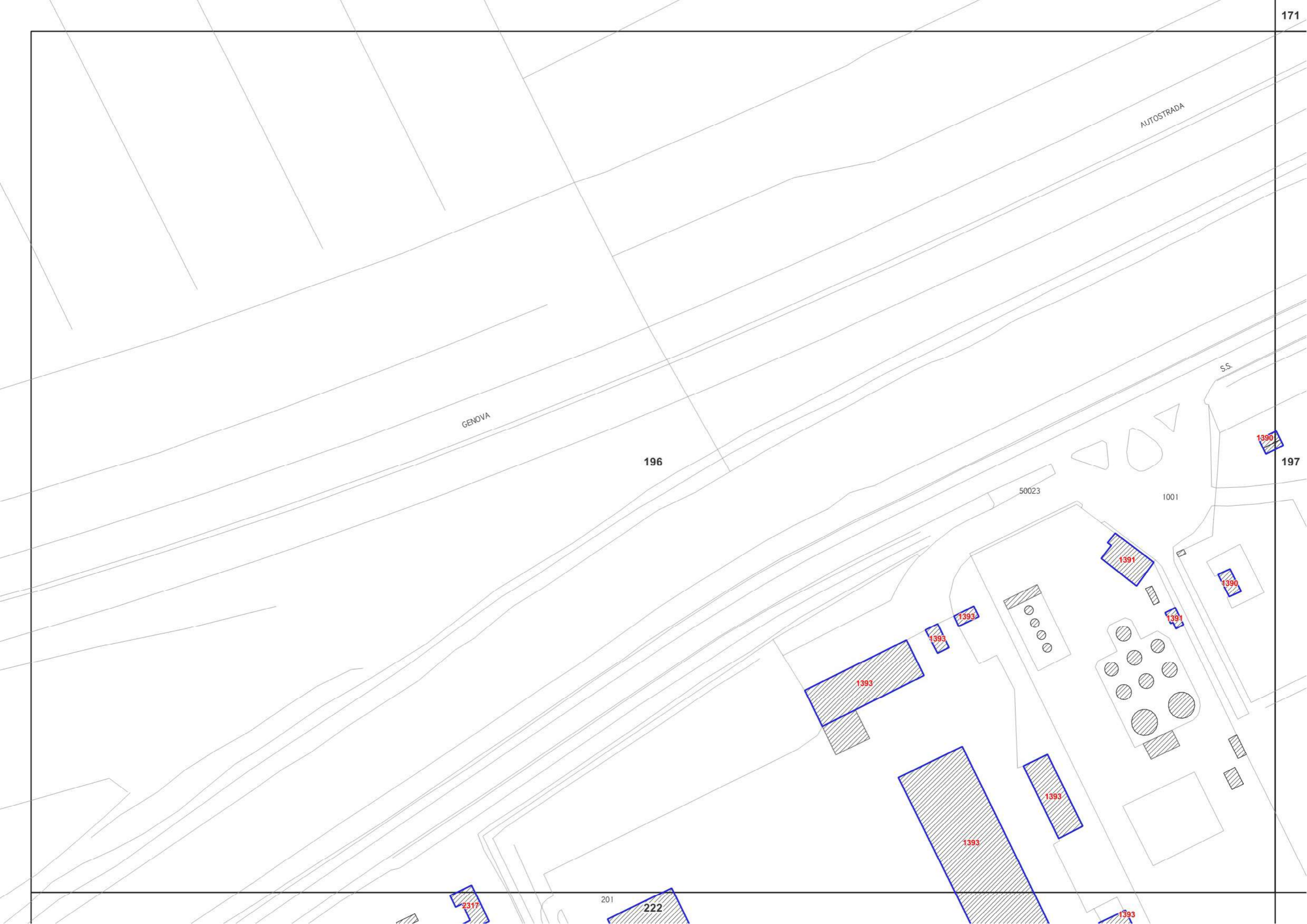
1393

2317

201

222

1393



FOSSA

TOSCO

LE TAMERICI

Idrovara
acqua
industriale

BIENTINA

FOSSA

EMISSARIO

DI

197

1390

1390

1390

1390

196

1388

1388

1388

1388

1388

1388

2316

2316

2316

2316

2316

182

VIA

180

208

CANAL

36772

CASE

GIOLI

234

209

235

2292

2292

2293

2293

1237

1237

1238

1238

2296

2296

2295

2295

2297

2297

1232

1232

1232

1232

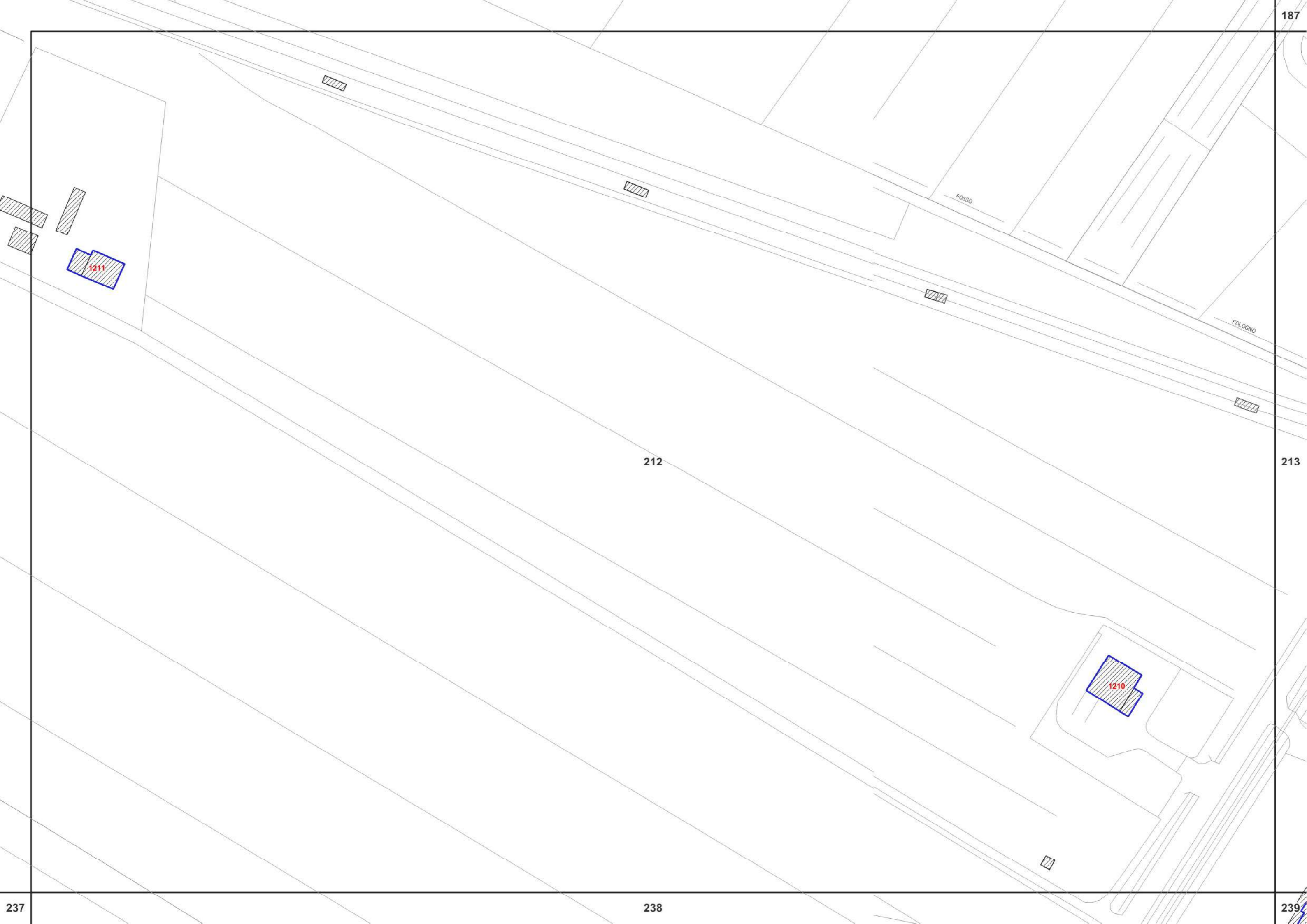
1849

1848

1234

1233





212

213



187

188

1198
1198

LA FERMATA
DI VICARELLO

MARCONI

GUGLIELMO

GIOVANNI

FALCONE

VIA

36742

213

214

VIA

1850

212

VIA

DELLE

COLLINE

239

240

238

1214



187

188

189

213

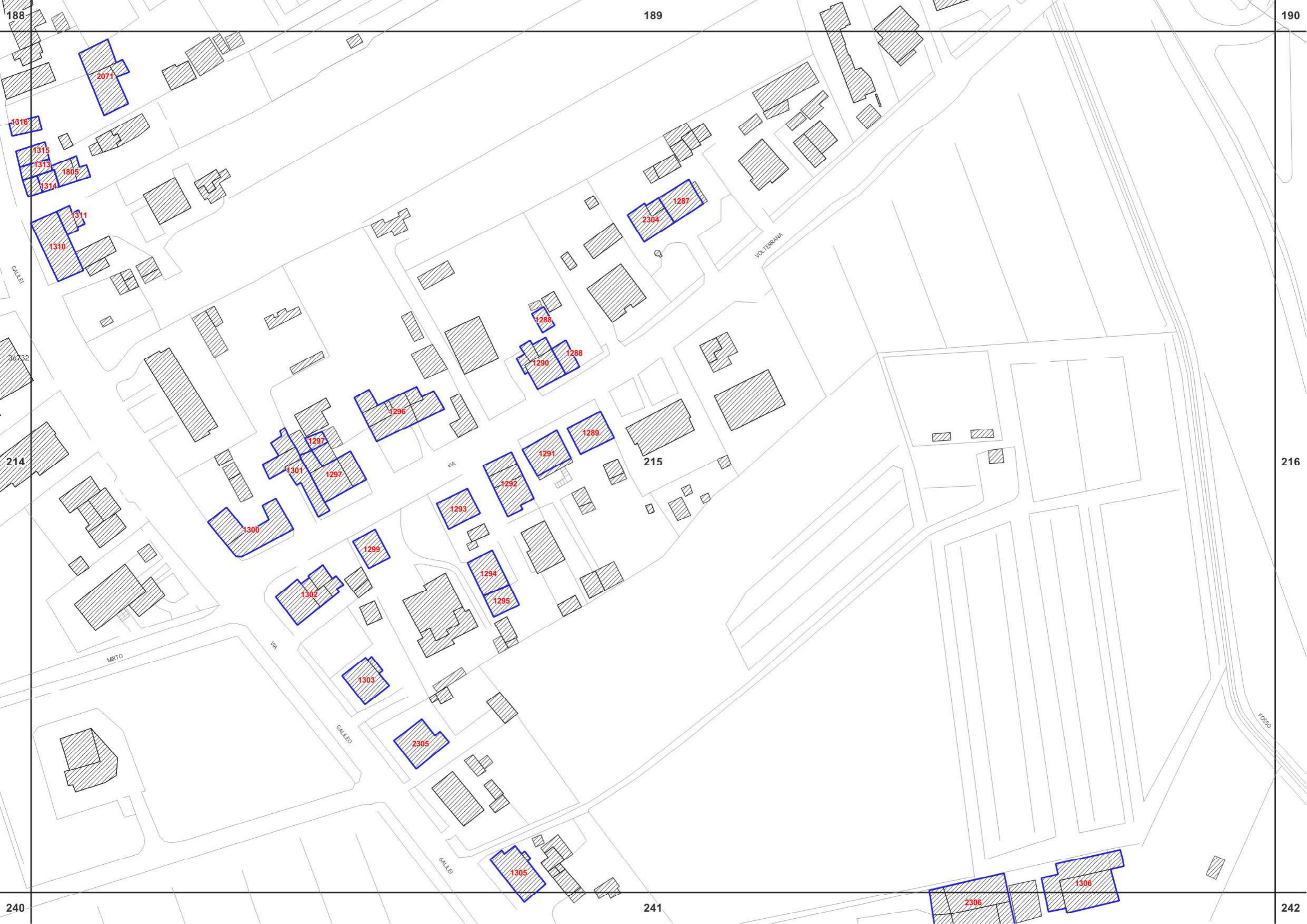
214

215

239

240

241



188

189

190

240

241

242

214

215

216

MIRTO

VOLTERRANA

FOSCO

GALLE

VIA

VIA

GALLE

GALLE

36732

2071

1316

1315

1313

1805

1314

1311

1310

1288

1290

1288

1296

1297

1301

1297

1300

1299

1302

1303

1293

1292

1291

1289

1294

1295

2305

1305

2306

1306

189

190

191

215

216

217

241

242

243

VIA

VOLTERRANA

SS

36722

TAVOLONE

Cluster of buildings with red numbers:

- 1676 (multiple instances)
- 1677 (multiple instances)
- 2359
- 2360

Cluster of buildings with red numbers:

- 2026
- 2027

2029





219

NAVICELLI

ROMAGNOLA

2317

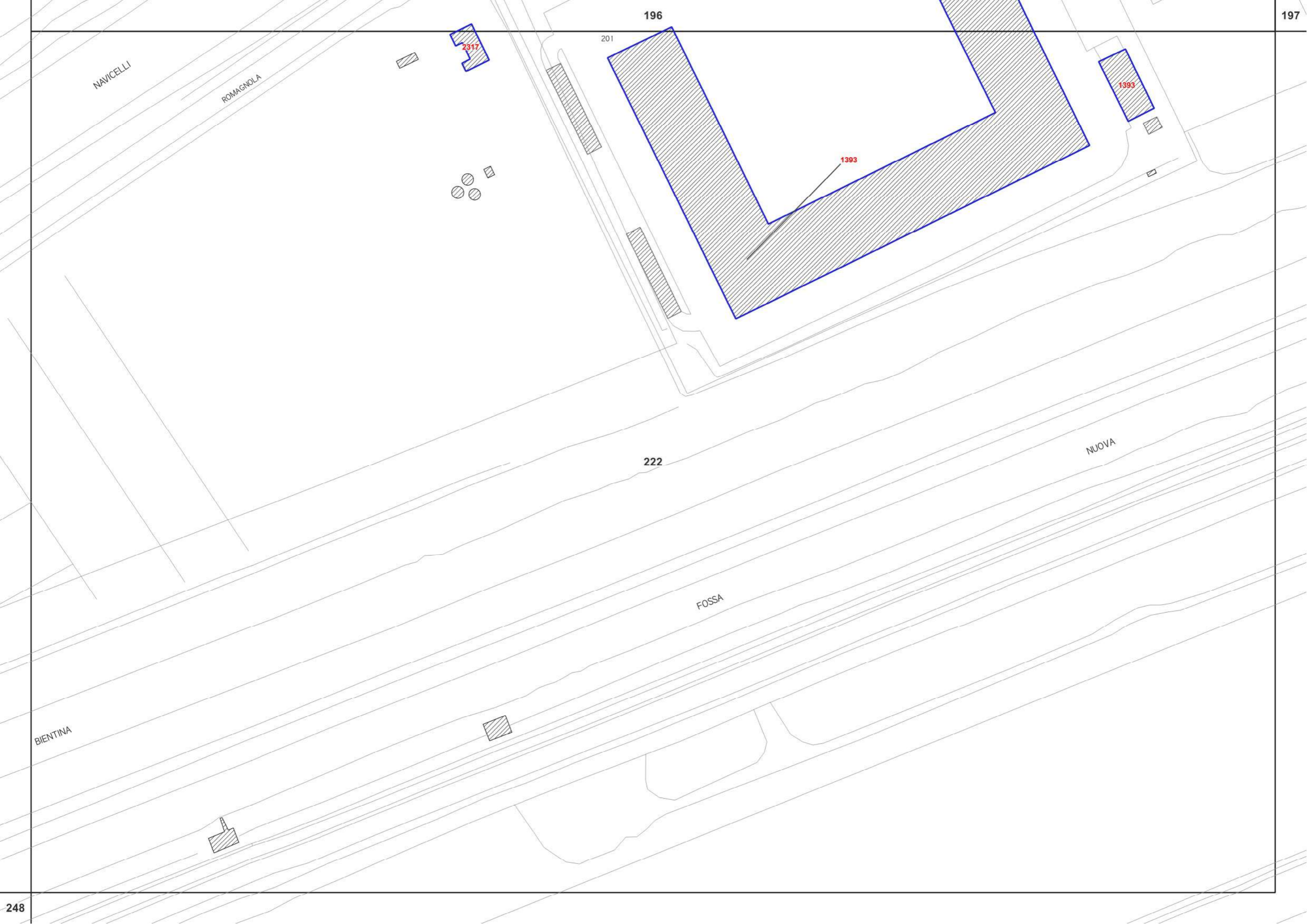
1393

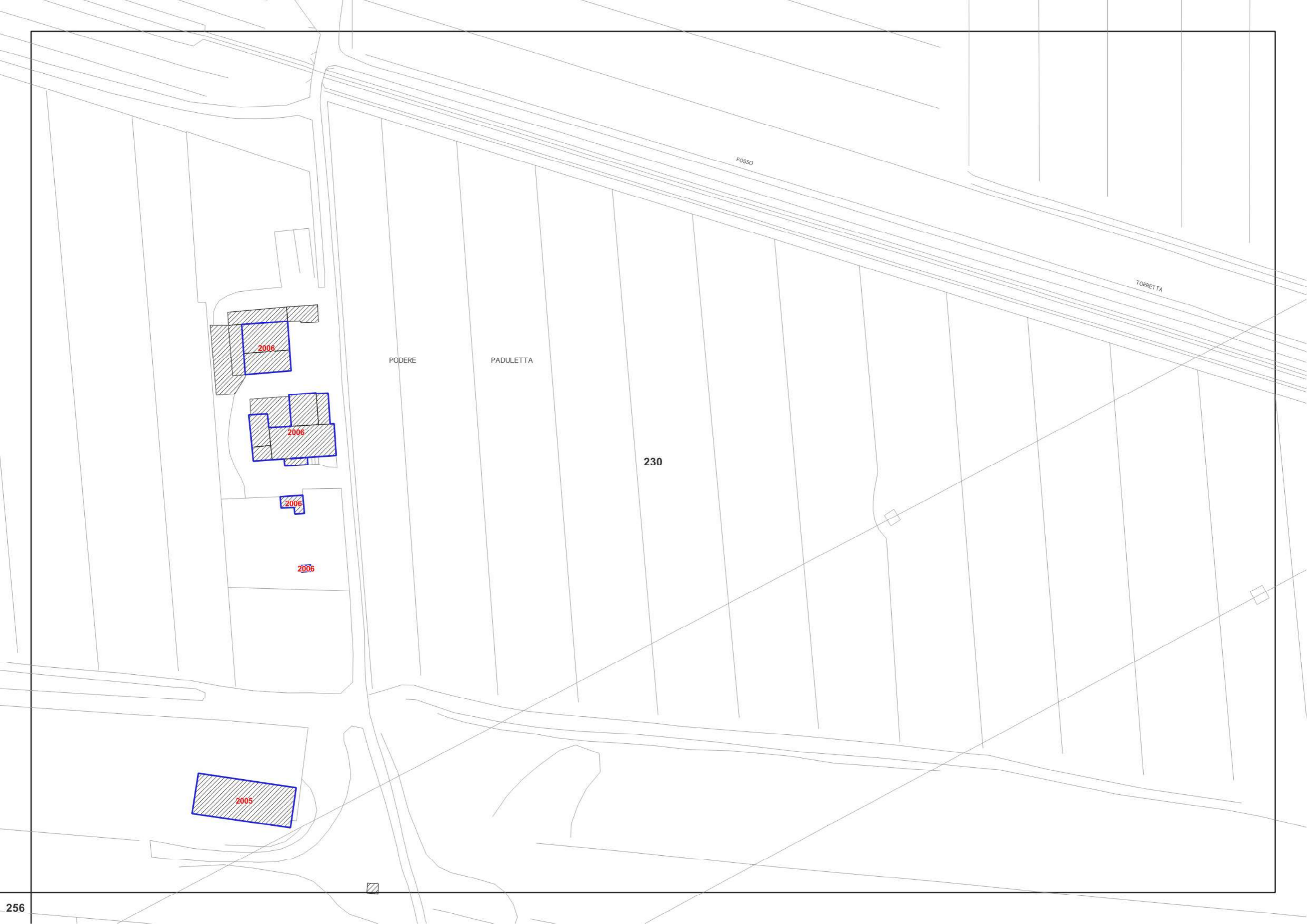
1393

NUOVA

FOSSA

BIENTINA





FOSSO

TORRETTA

PODERE

PADULETTA

230

2006

2006

2006

2006

2005



1849

208

1848

1234 1233

209

1231

1239

1240

2299

2047

1244

1243

1241

1242

234

1247

1247

1247

1247

1247

1248

1246

DELLA

SICLIATA

S.V.

DELLE

VACOE

VIA

DEL

235

262

208

MORTAIOLO

209

1250

1250

1250

-900091

CAMPI

1231

1228

1846

1227

1227

1227

1227

234

235

1225


1225

1225

262

VIA

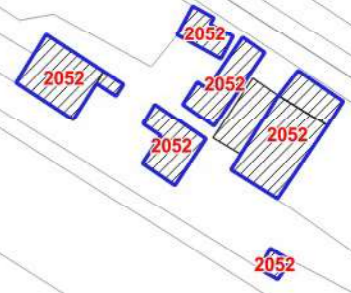




212

213

1214



(N.555)

COLLINE

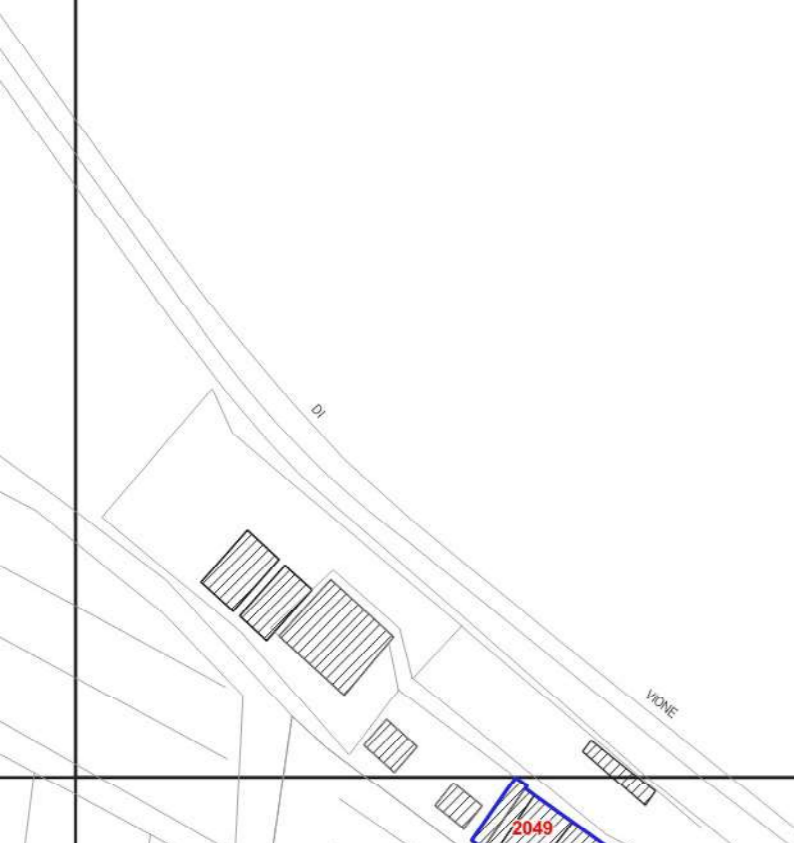
238

DELLE

S.P.

239

237



VONE

2049

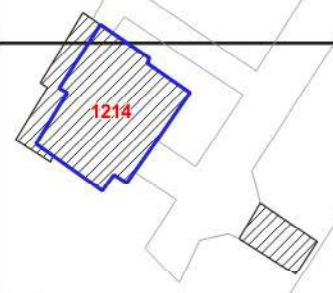
265

266

212

213

214



COLLINE

2052

CASA
DEL FOLOGNO



238

239

240

FERRVIA

FOSSO

ASPI

265

266

267

213

214

215

239

240

241

266

267

268



VIA

DEL

MIRTO

Centrale

Acquedotto

Mortaiolo

1684

1684

1684

214

215

216

1305

2306

1306

1306

1306

1306

VIA

EUROPA

240

241

242

PODERE

DEL

MARIGNANO

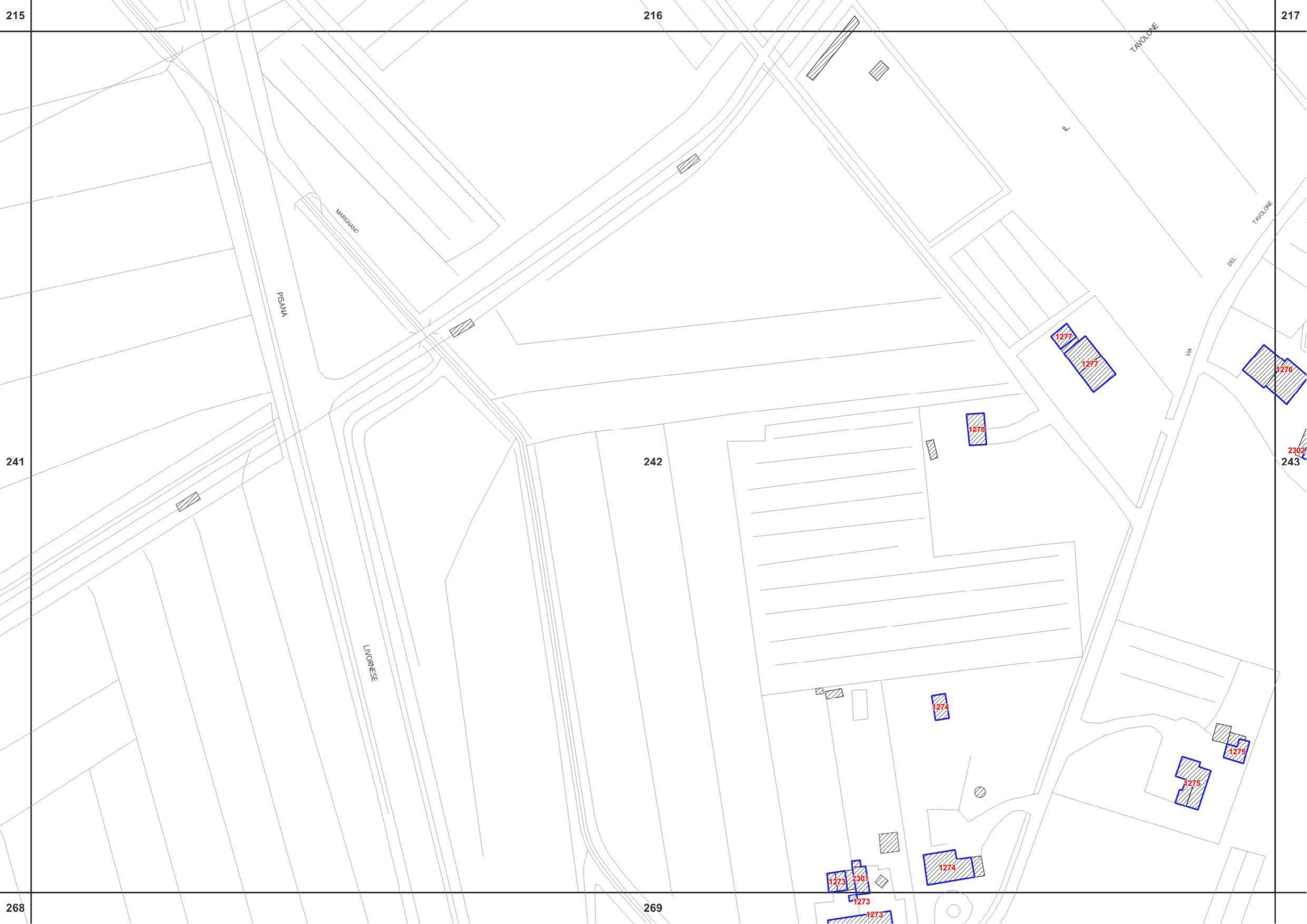
1683

SS

267

268

269



216

217

TWO ONE

2031

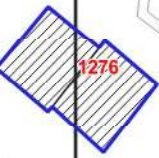
242

243

244

269

271



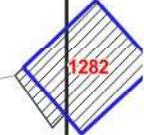
1276



2302



1282



1282

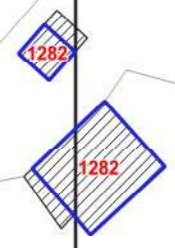


1282

1275



COLLINE



CASA

DEL

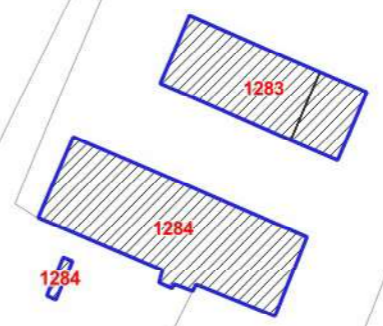
PINO


PER

244

PONSACCO

13





247

248

1394

1394

NAVICELLI

CANALE

EX

CHIARA

FOSSA


VIA

EMISSARIO

CANALE

FOSSA

FOSSA
NUOVA



NAVCELLI

ARVACCO

BIENTINA

DI

NUOVA

EMISSARIO

SCOLMATORE

247

248

FOSSA

DELL'ARNO

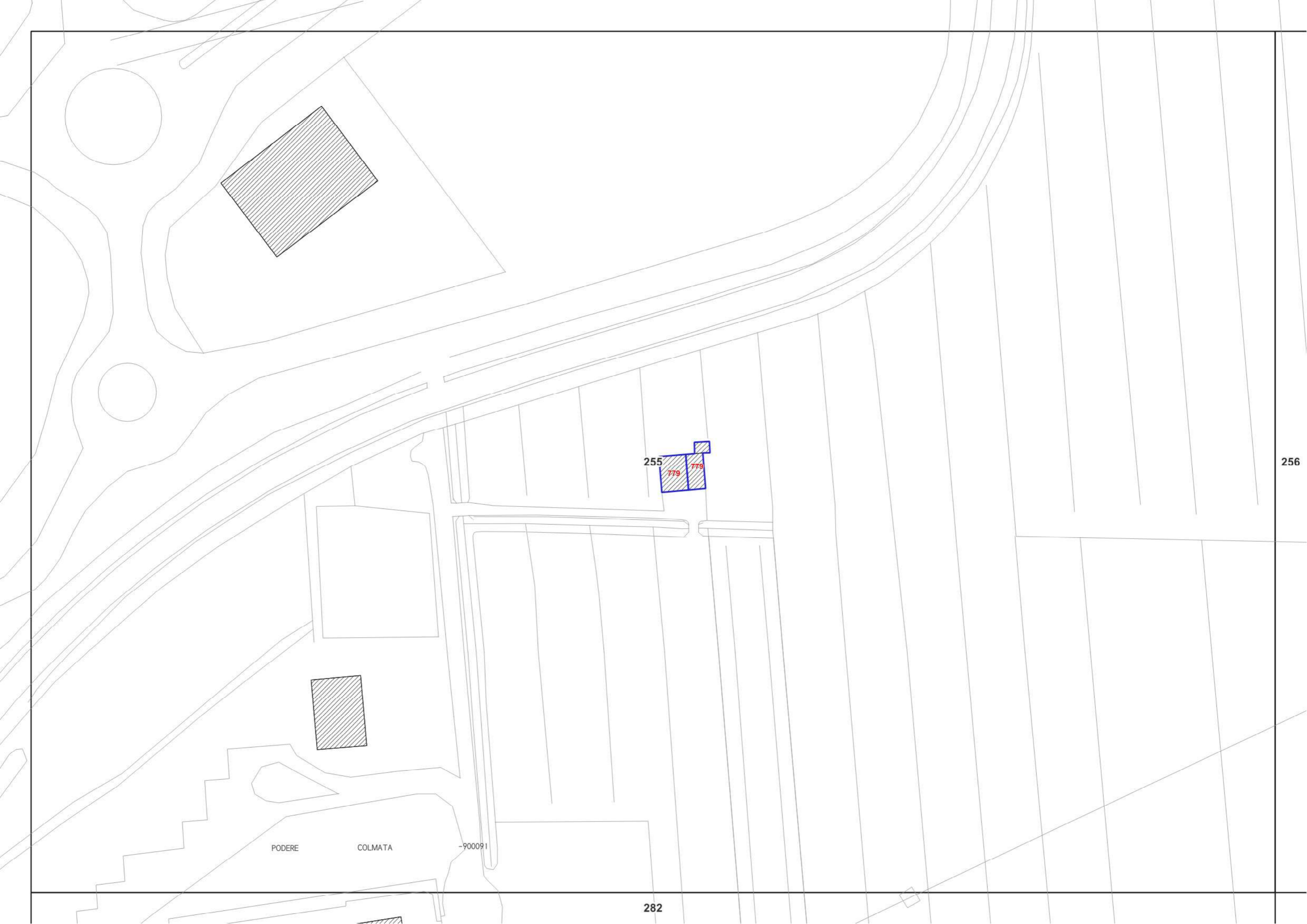
ZANVONE

FOSSO

38

1394

1394



255

779

779

256

PODERE

COLMATA

-900091

282

255

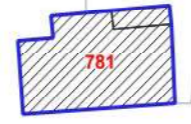
256

282



FATTORIA

CROCCO



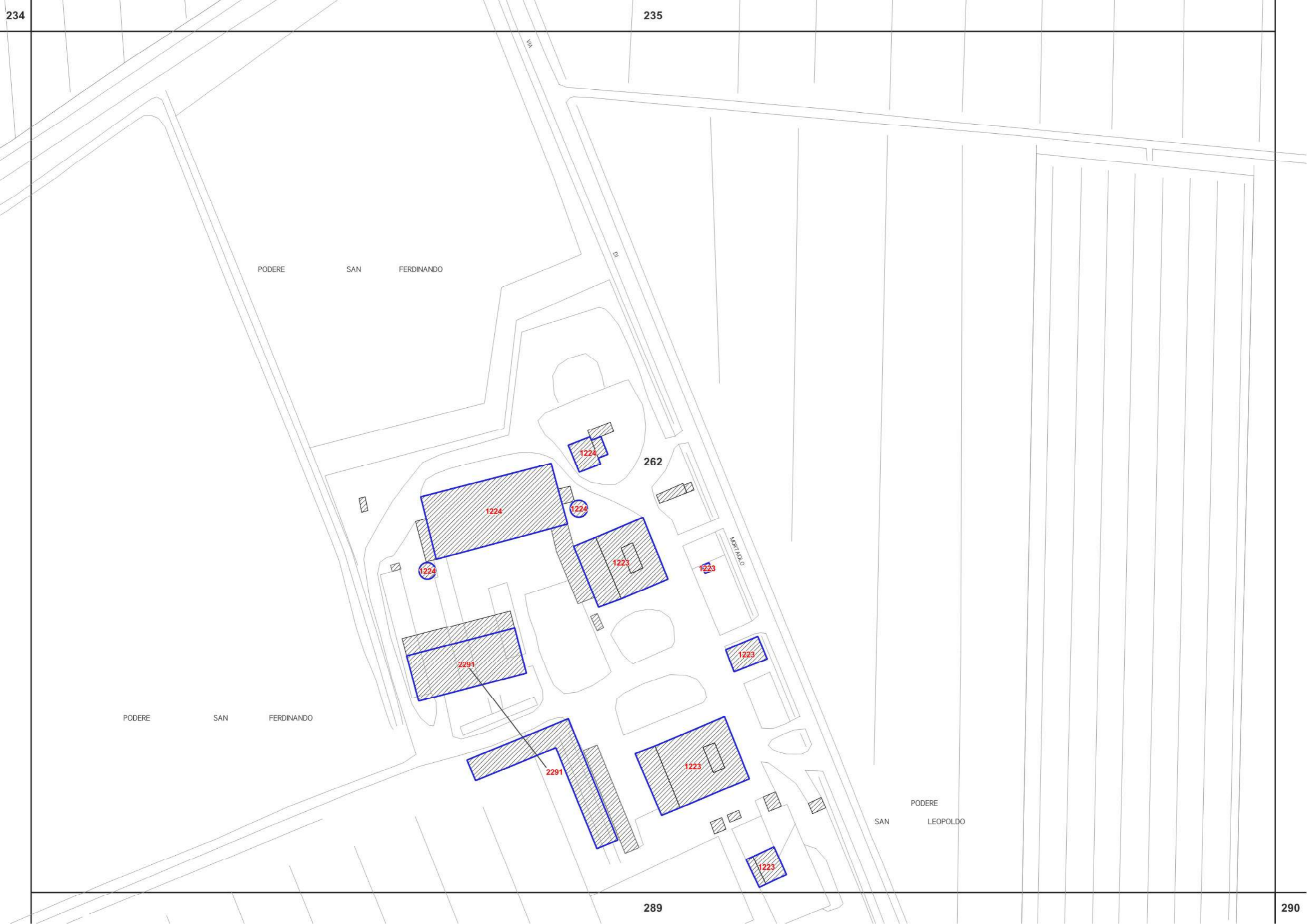
IL

PRATINO

PODERE SAN FERDINANDO

PODERE SAN FERDINANDO

PODERE SAN LEOPOLDO





231

117

LE MURELLE

FIUME

POGGI

VIA

DEI

VIA

266

293

2084

2084

2084

DEL

FOLGNO

IL

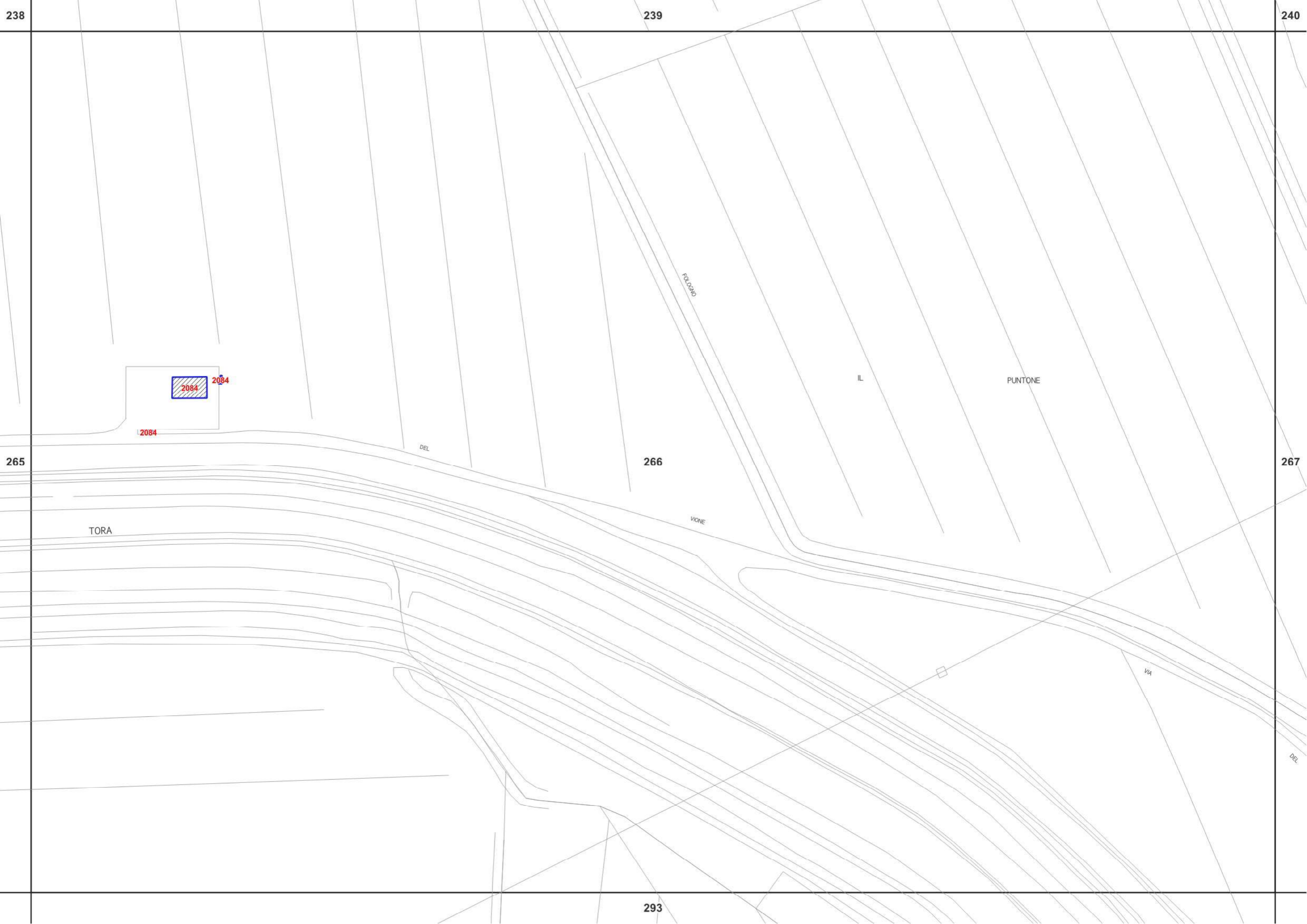
PUNTONE

VIONE

TORA

VIA

DEL



239

240

241

266

267

268

293

CECINA

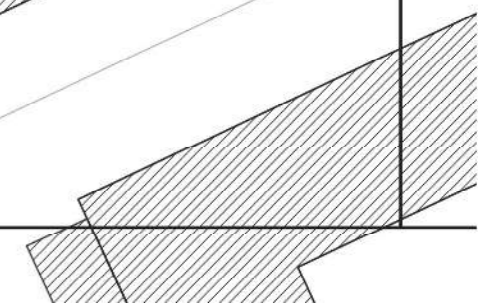
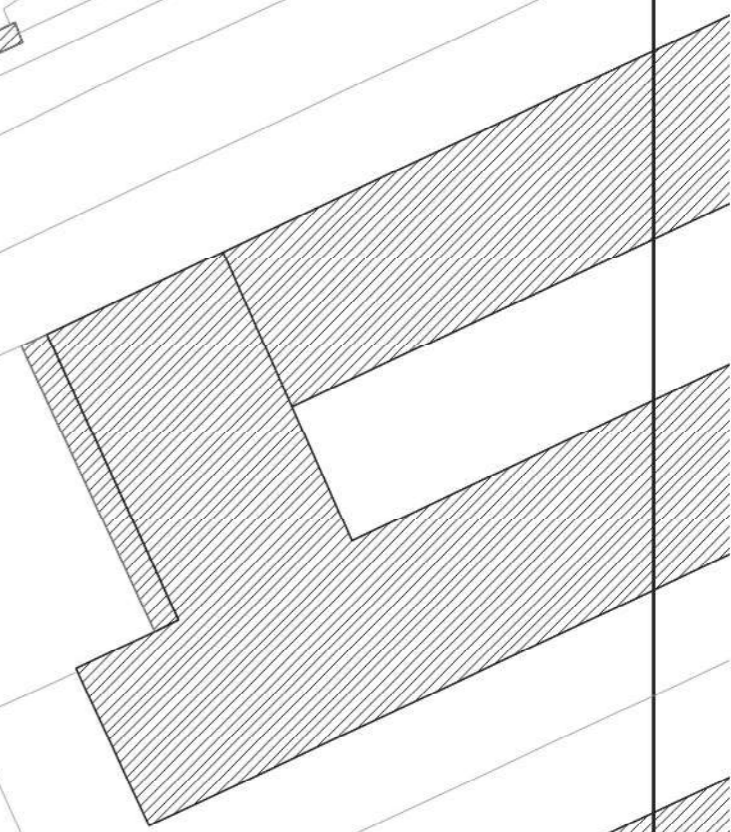
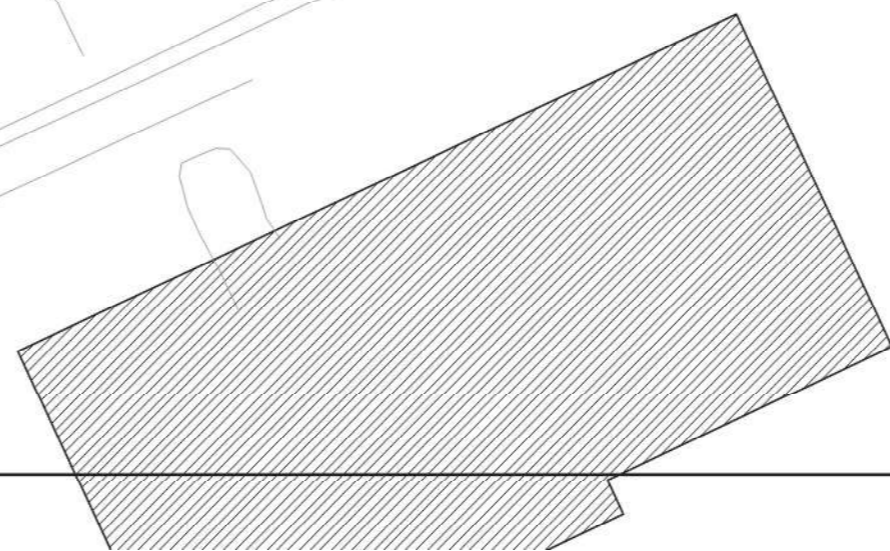
DEL

VONE

223

-900091

1684







(N.2009)

LE BUCETTE

1273 2301

1273

1274

1273

1271

1272

269

268

VARIANTE

VIA DELLE BUCETTE

DELL'AZALEA

VIA

DELL'AZALEA

VARIANTE

PODERE MARIGNANO

296


297

243

244

1284

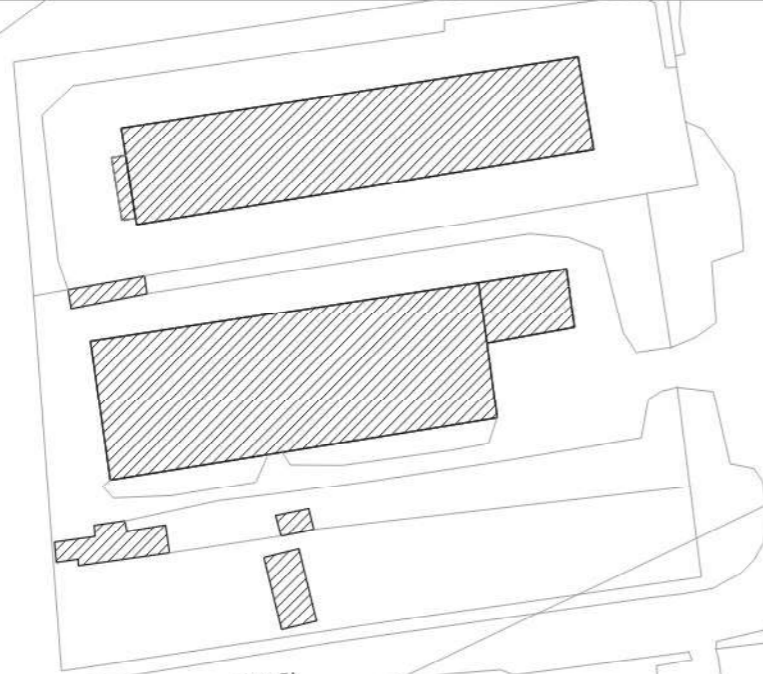
1284




2303

271

297

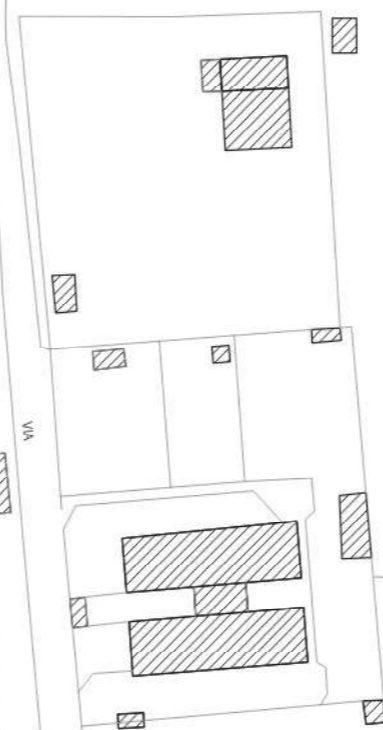


COLMATA



780

282



VIA

DELLA

312

262

1223

289

290

1222

1222

319

320

VA

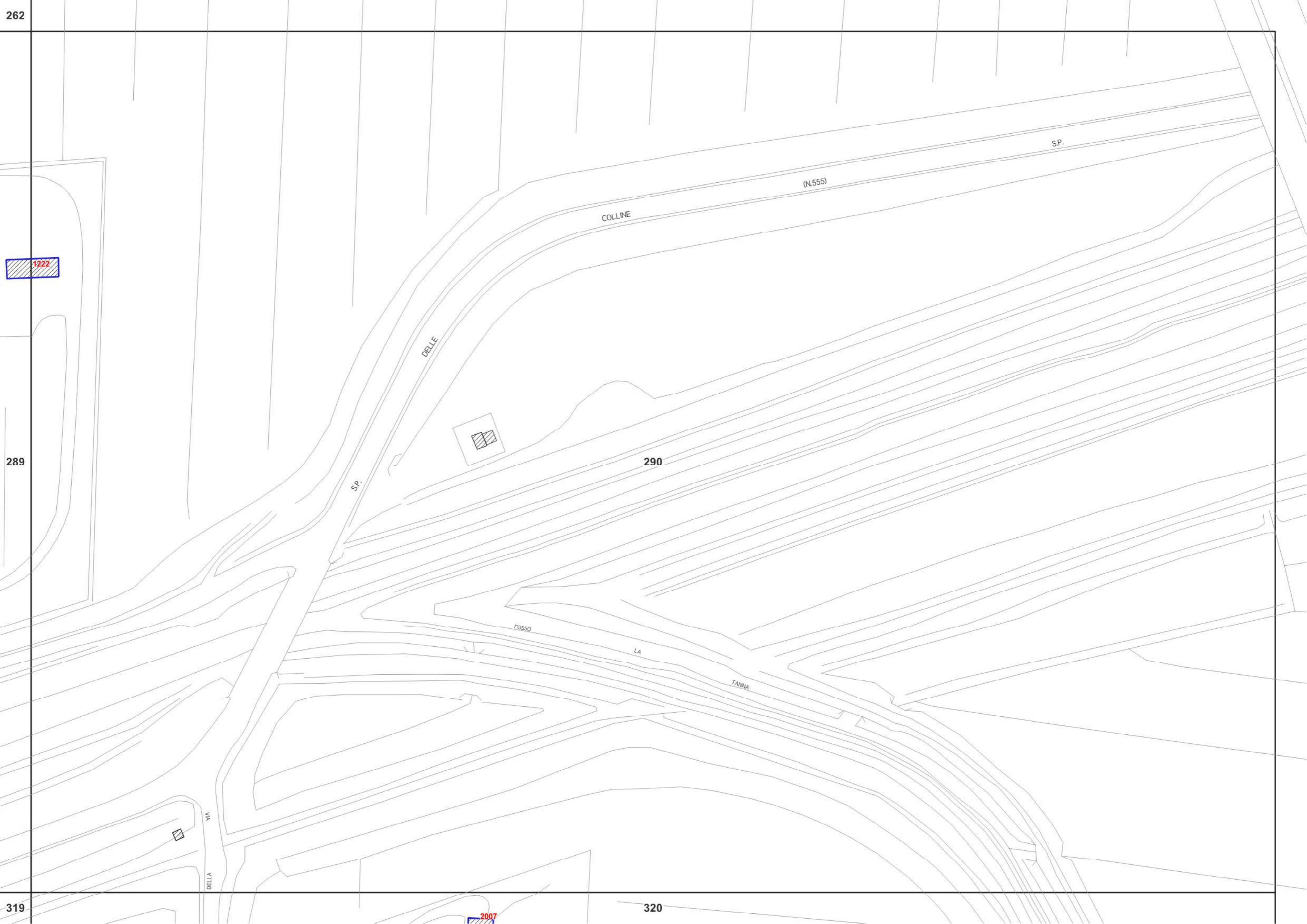
D

MONTAUDO

FIUME

TORA

1222



COLLINE

(N.555)

SP.

DELLA

290

SP.

FOSCO

LA

TANNA

VA

DELLA

2007

320

36743

FIUME

TORA

DEI POGGI

1502

1502

263

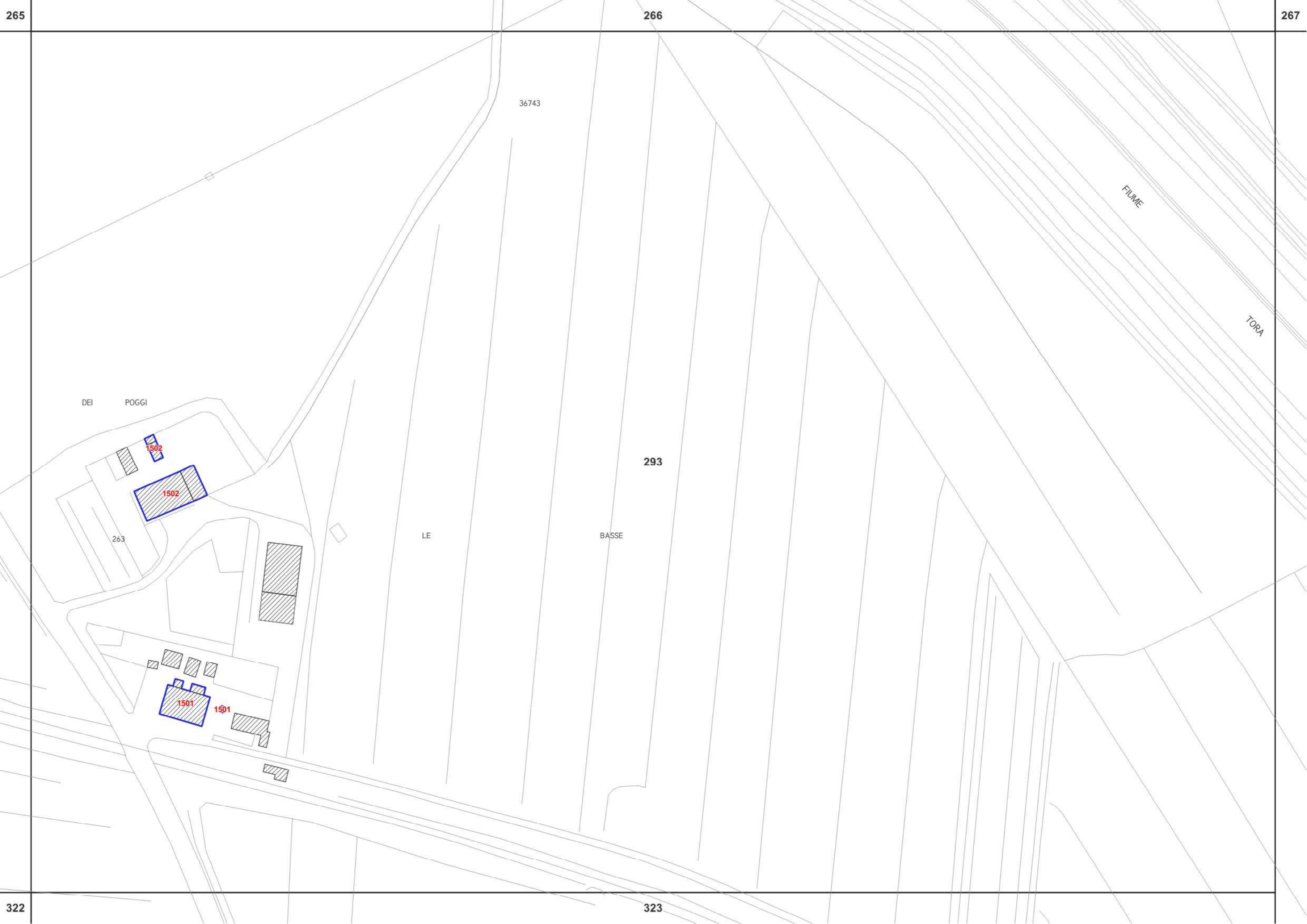
293

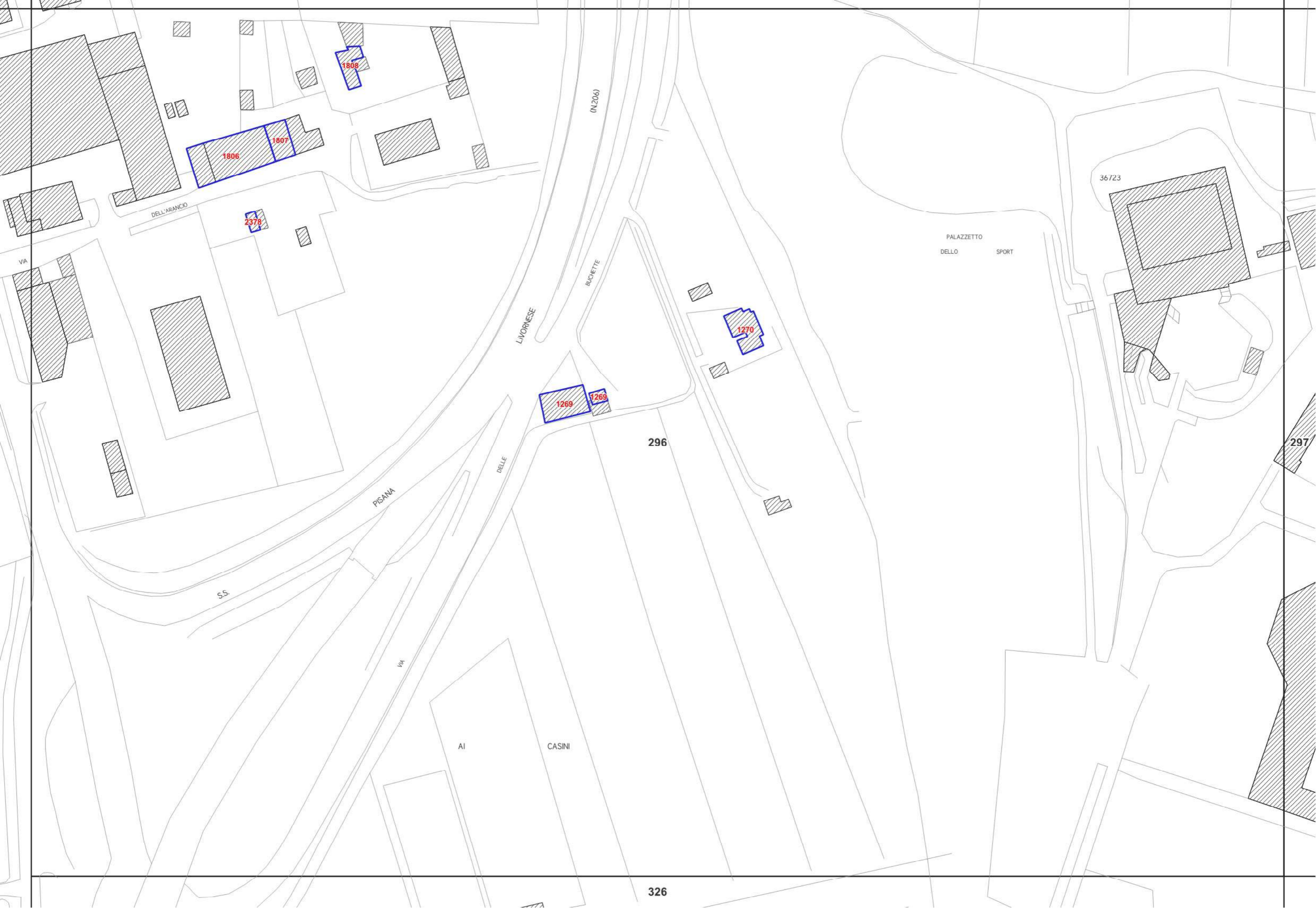
LE

BASSE

1501

1501





VIA

DELL'ARANCIO

1806

1807

1808

2378

LIVORNESE

BUCIETTE

(N.206)

1269

1269

1270

296

PISANA

DELLE

SS.

VIA

AI

CASINI

PALAZZETTO
DELLO SPORT

36723

297



1824

Depuratore
Acquedotto

(N.1)

V04

AURELIA

301

302

SCOLMATORE

VIA

GIOVANNI

VIA

2731302

S.S.

LAME

DELLE

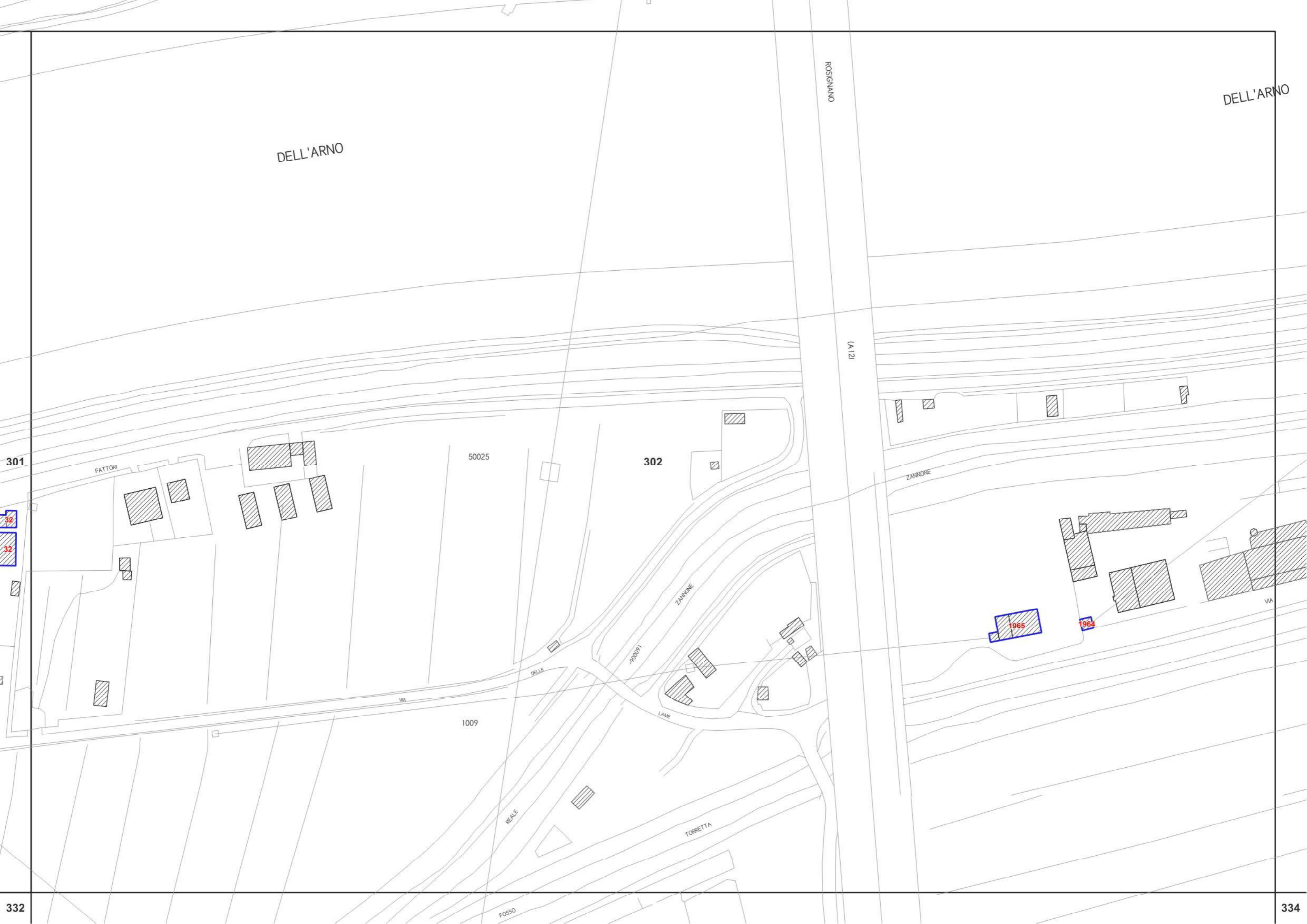
VIA

ITALIA

1008

332





DELL'ARNO

DELL'ARNO

ROSIGNANO

(A12)

301

FATTORI

50025

302

ZANNONE

32

32

1965

1964

1009

DELE

ZANNONE

LAME

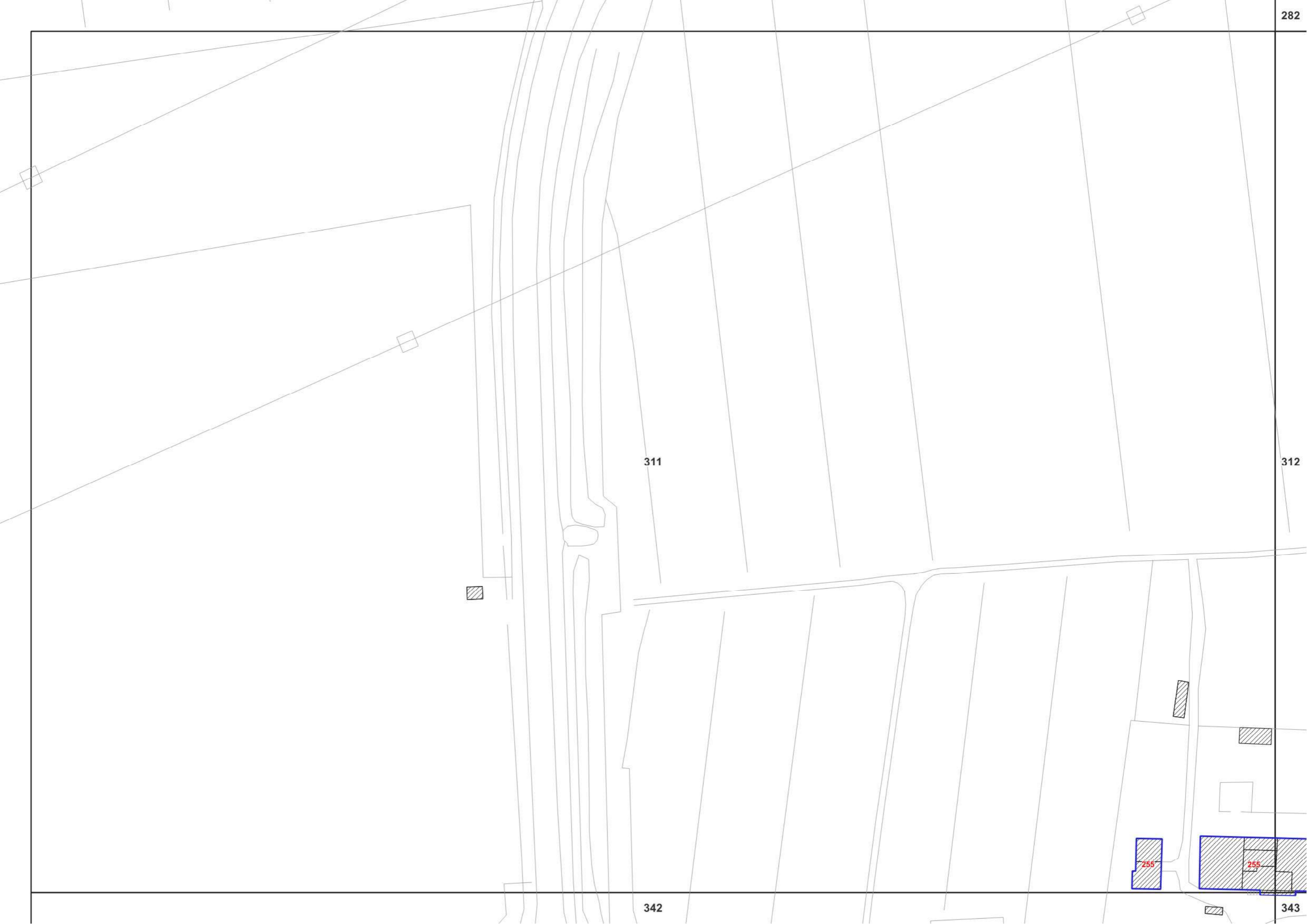
REALE

TORRETTA

332

FOSSO

334



311

312



342

343



282

DELLA

COLMATA

312

VIA SABATINO

LOPEZ

VIA

SABATINO

LOPEZ

313

VIA

GIORGIO

LA

PIRA

320

900091

VIA

PIETRO

GROCCO

VIA

PIETRO

GROCCO

VIA

311

GUSTO

GUSEPPE

COLMATA

VIA

DELLA

DELLA

343

269

270

271

316

315

11

11

314

313

311

310

309

308

12

335

336

337

338

339

255

342

LUIGI



312

313

314

DORO

MESSALE

DELLE

SABATINO

LOPFZ

VIA

VIA

DON

LUIGI

STURZO

46312

8

305

9

10

12

309

308

307

337

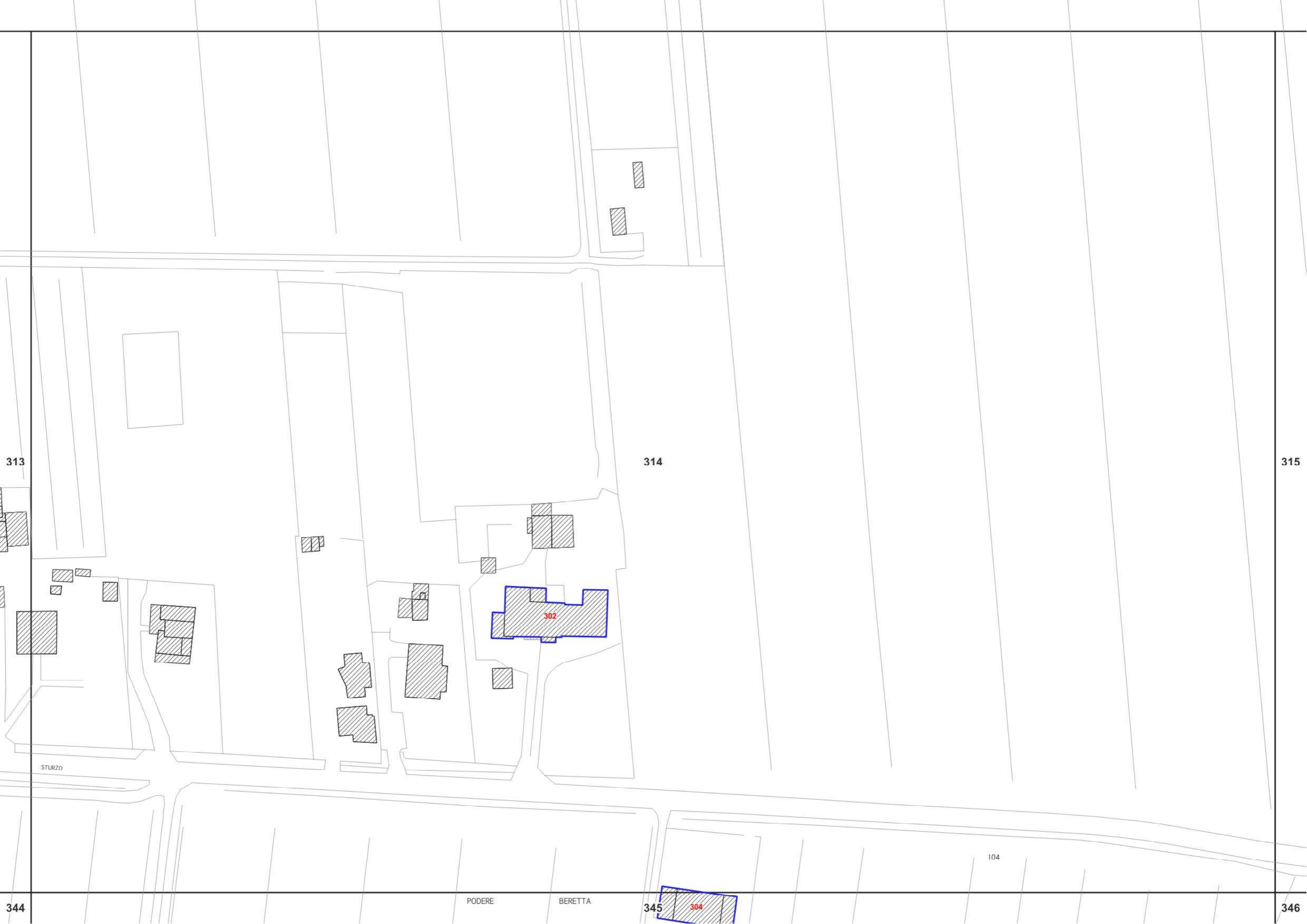
338

339

340

344

345



313

314

315

302

304

STURZO

PODERE

BERETTA

104

344

345

346

314

315

316



345

346

347

STAZIONE
TAURINA

46302

S.P. DELLE

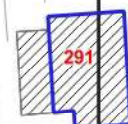
315

316

317

CASA

FIORINI



COLLINE

(N.555)

S.P.

346

347



PODERE DELLE POLLACCE

TORA

316

317

291

290

290

46292

S.P.

DELLE

COLLINE

(N.555)

347

COLLESALVETTI

LIVORNO

(N.555)

COLLINE

DELLE

FERROVIA

EX

319

320

286

VILLA BERTE

286

285

TORA

285

286

286


286

284

289

290

DELLA
CERRETA



319

320

FOSSO

LA

TANNA



I

350

351

352



SAN COSTANTINO
322

1500

1500

1500

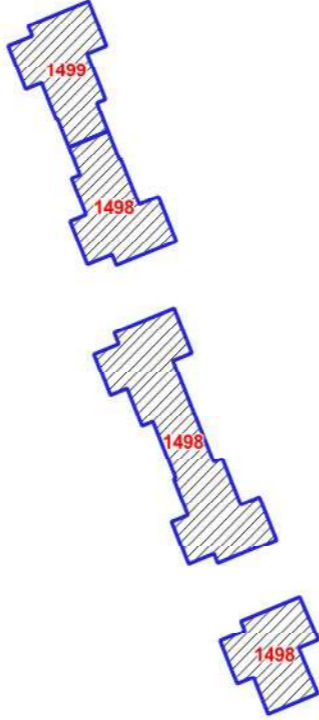
1500

46262

293

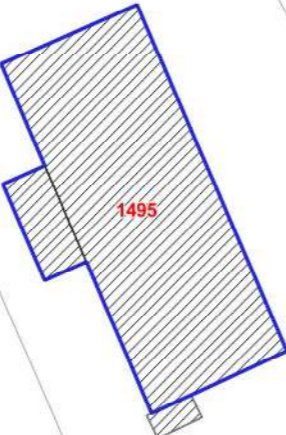
EX

FERROVIA



323

S.P.



DEI

354

322

353

355

VIA PISANA
VIA IVORNESE

VIA

ROMA

326

ARMANDO

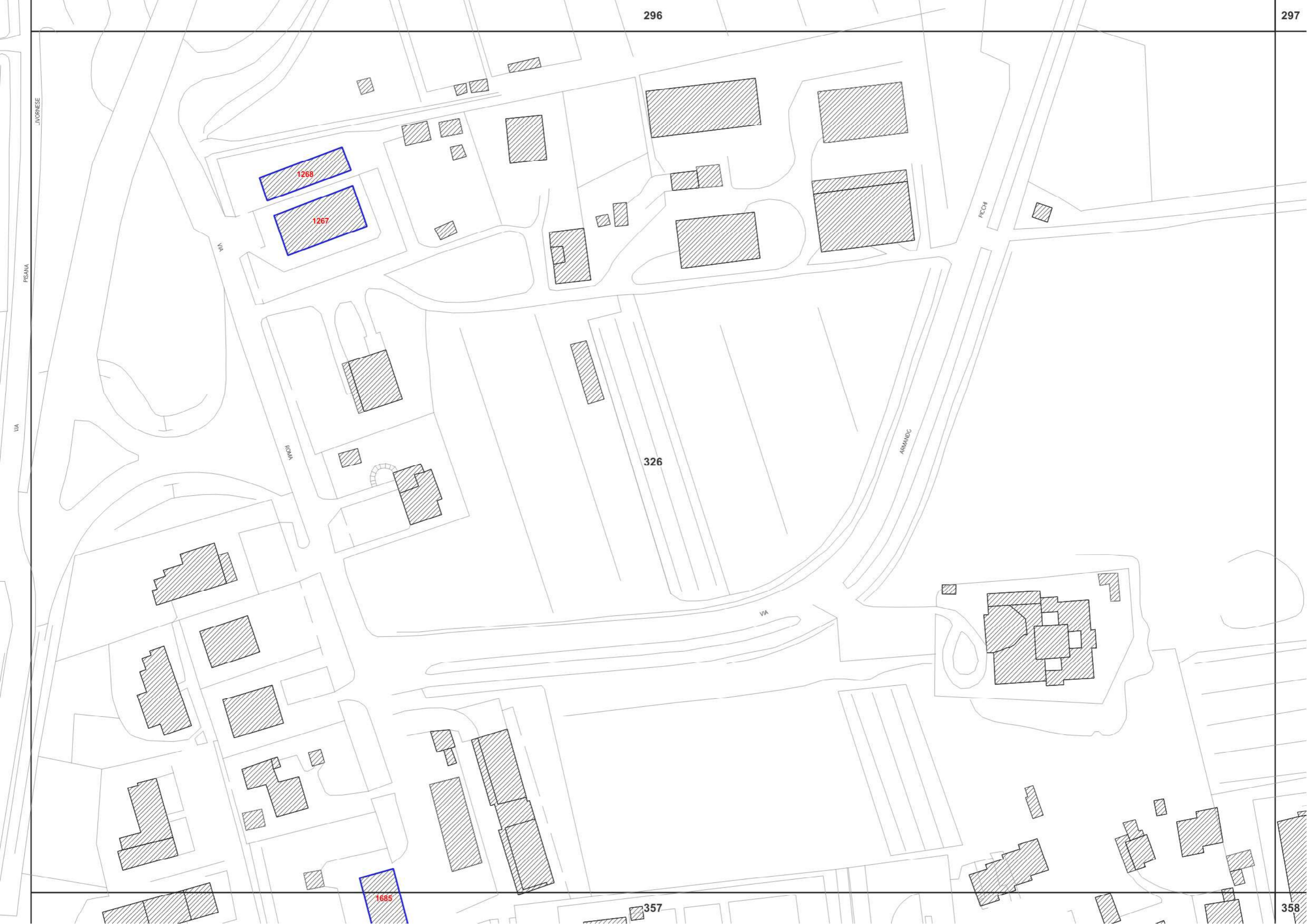
PICCHI

VIA

1268
1267

1685

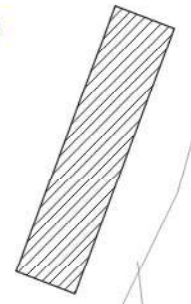
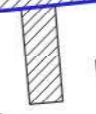
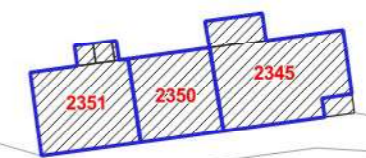
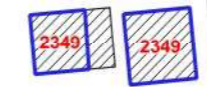
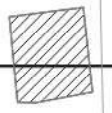
357



328

329

359



CASA

VALICO

A

PISA

328

329

P.

TAVOLA

II

VALIC

1624

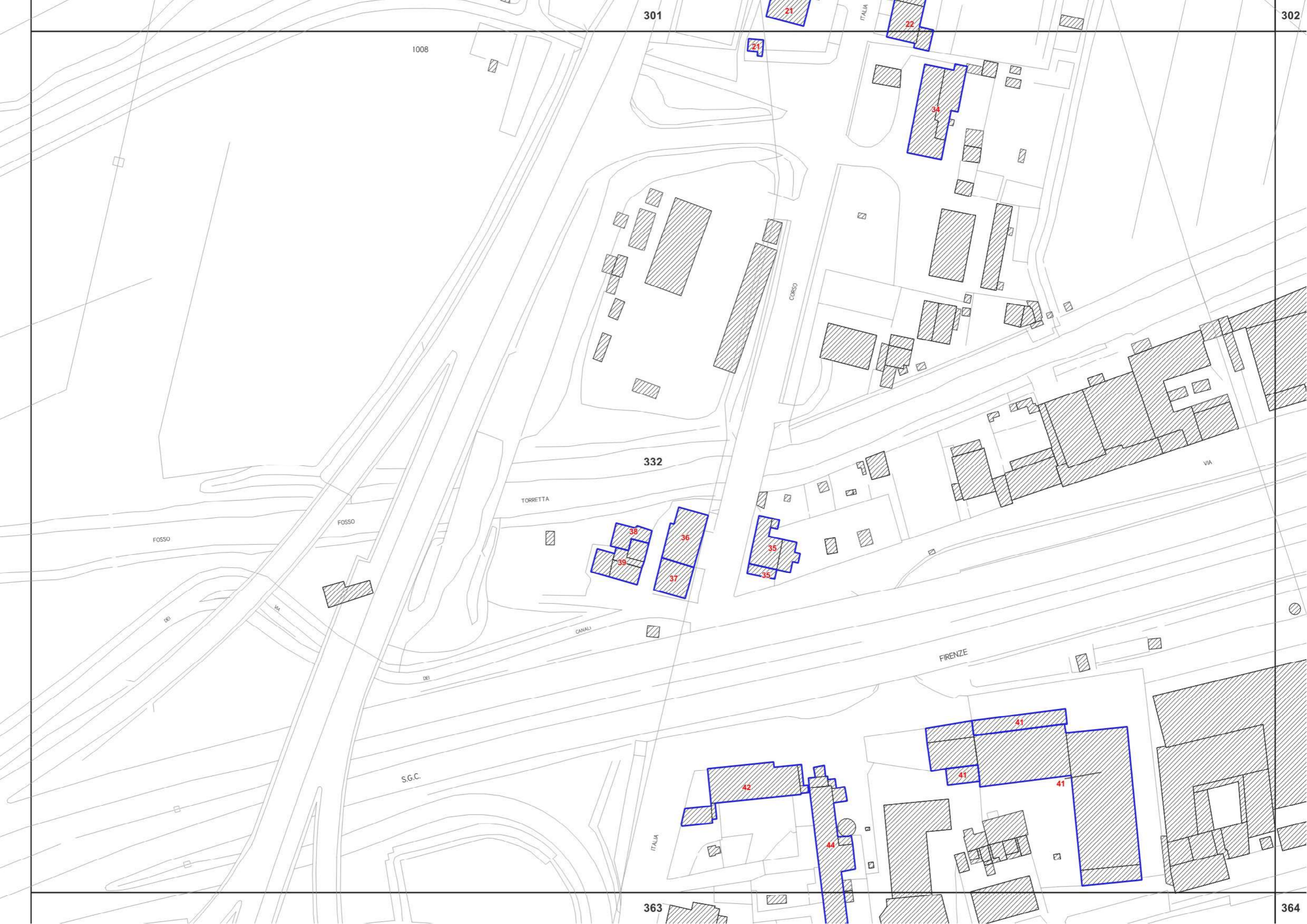
359

1008

332

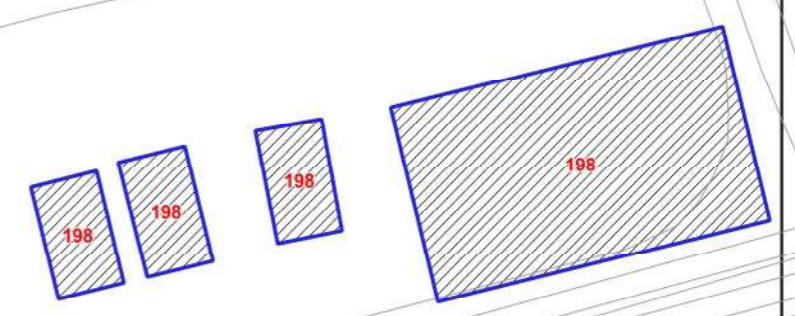
363

364



S.G.C.

(A/2)



CAMPO
PODERE
DEI
ROMANI

COLMATA

FOSSO
42

334

S.P.

DEGLI
DELLE

S.G.C.

311

255

255

312

FATTORIA
GUASTICCE

DI

257 256

VIA

342

343

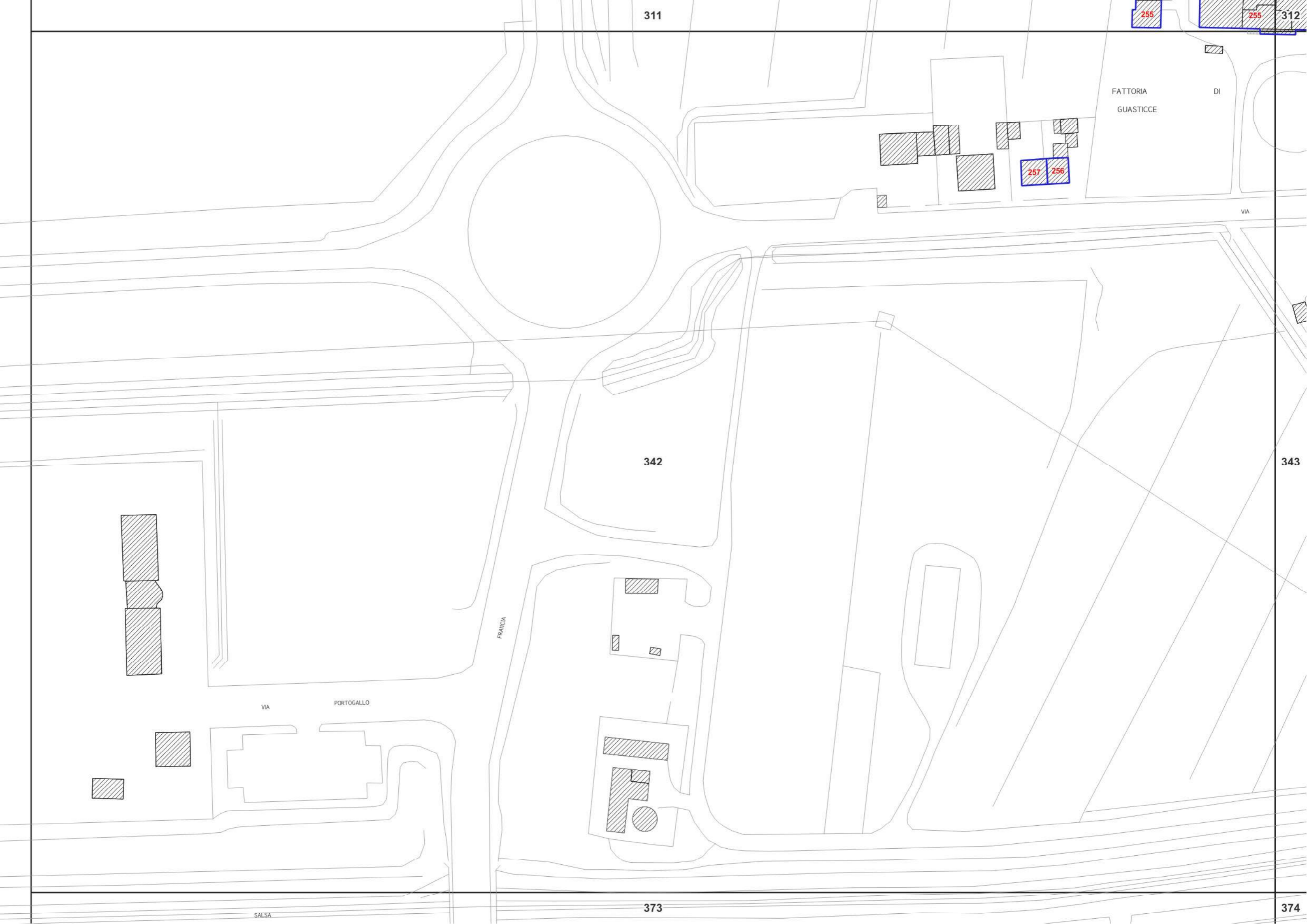
FRANCIA

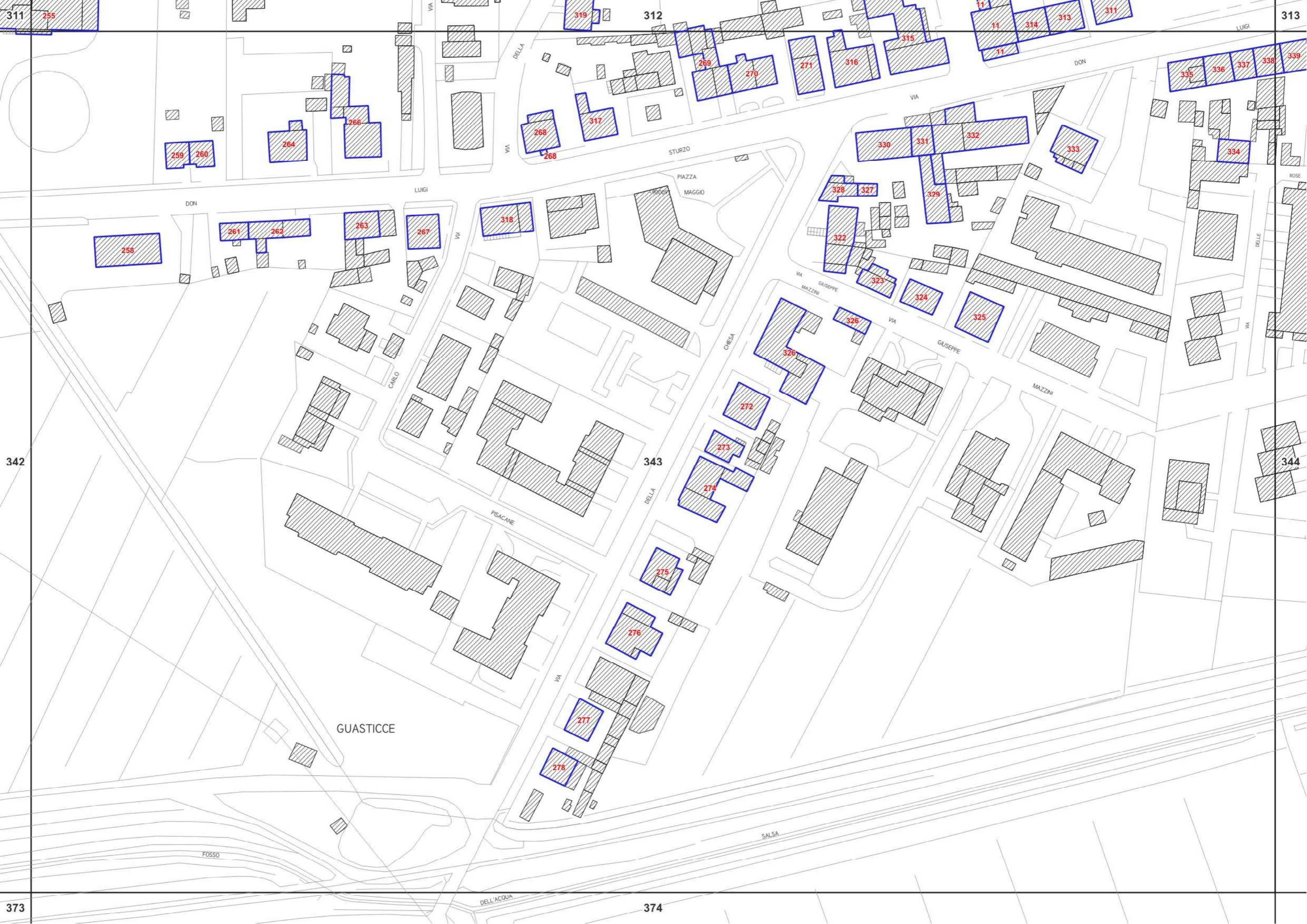
VIA PORTOGALLO

373

374

SALSA





311 255 312 313 311 314 313 311 LUIGI 313

342 343 344

373 374

259 260

264

266

258

261 262

263

267

318

268 268

317

319

312

269 270

271

316

315

11 11

314

313

311

335

336

337 338 339

334

333

330 331 332

328 327

329

322

323

324

325

326

326

272

273

274

275

276

277

278

344

DON

LUIGI

VIA BELLA

STURZO

PIAZZA MAGGIO

CARLO

PISACANE

CHIESA

VIA GIUSEPPE MAZZINI

VIA

GIUSEPPE

MAZZINI

GUASTICCE

FOSSO

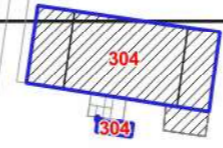
SALSIA

DELL'ACQUA

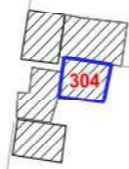


PODERE BERETTA

314



304



304

304

303

FERROVIA

LIVORNO

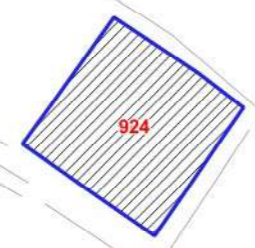
COLLESALVETTI

345

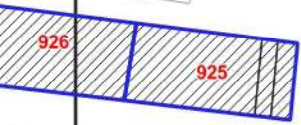
FOSSO

DELL'ACQUA

SALSA



924



925



925

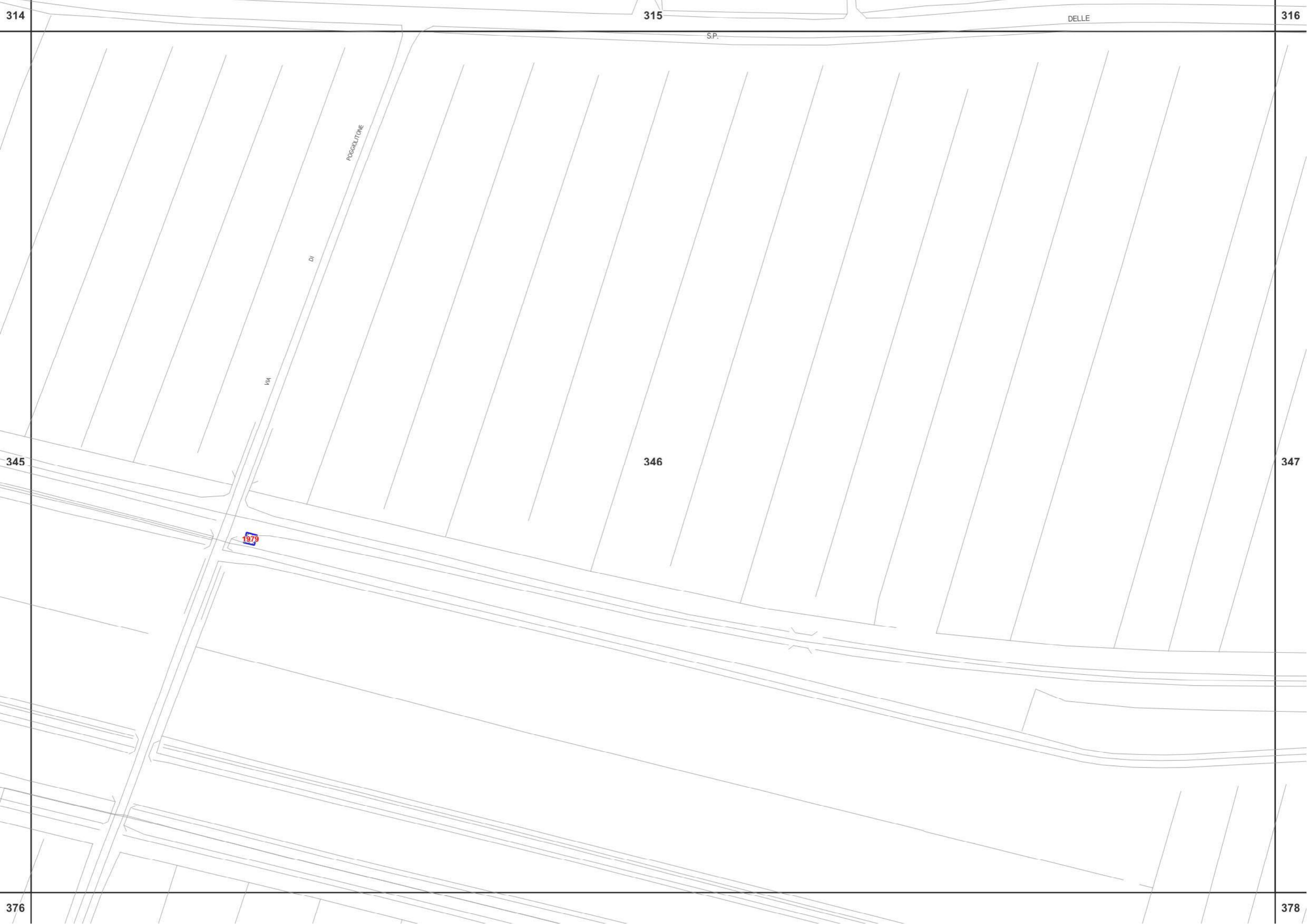
S.P.

POGGIOLITONE

DI

VIA


1979



346

347

378



319

286

286

284

320

288

288

350

351

VALLIN

DELLE

NOCI

TORA

II

921

381

380

319

320

MUNGAIO

283

283

283

350

351

352

N/2

381



GENOVA

ROSGNANO

FOSCO

LA 12

2332

1474

1473

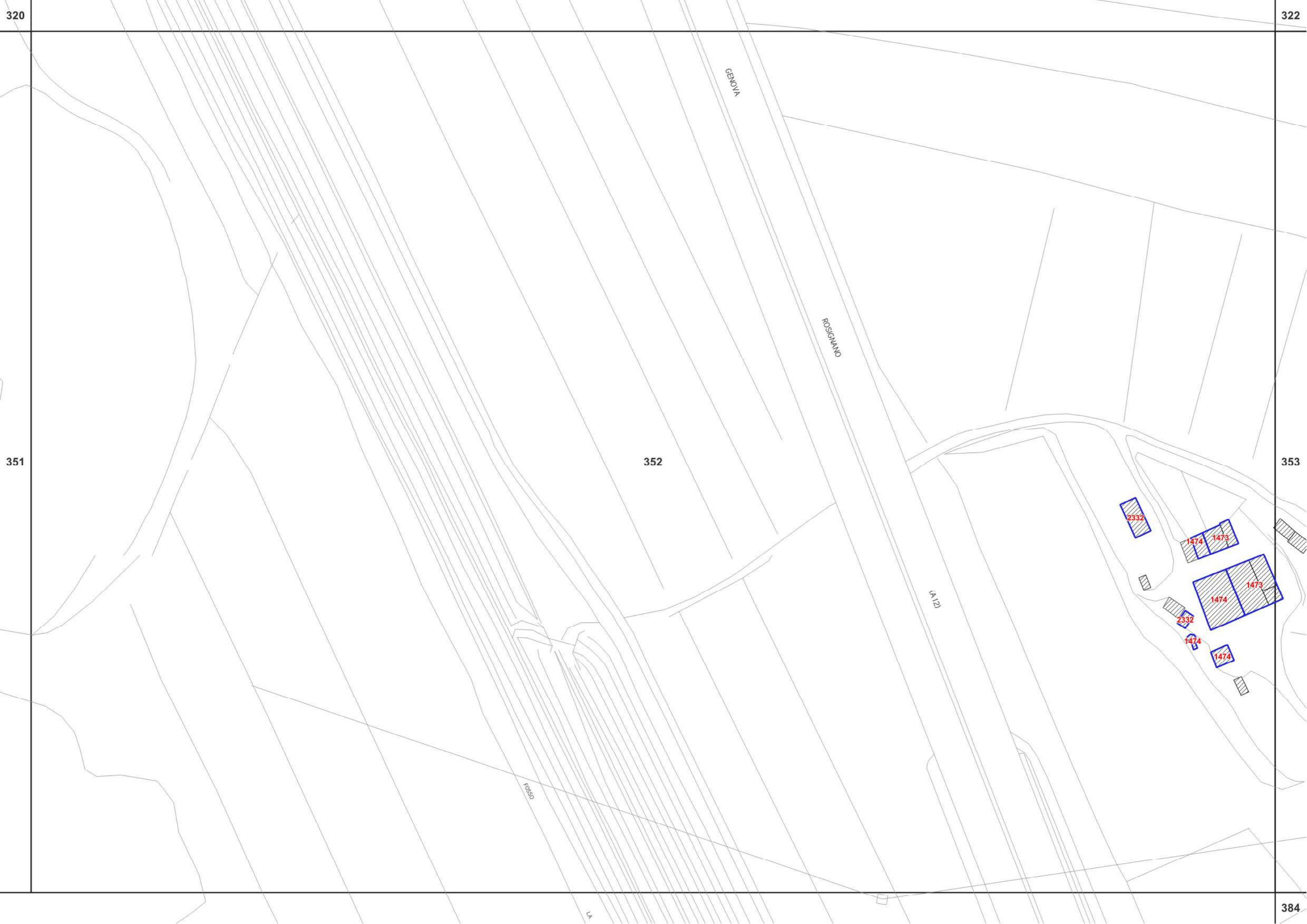
1474

1473

2332

1474

1474



322

323

352

353

354

1473

1474

LA TANNA

TANNA

BASSA

384

1472

1475

1475

1480

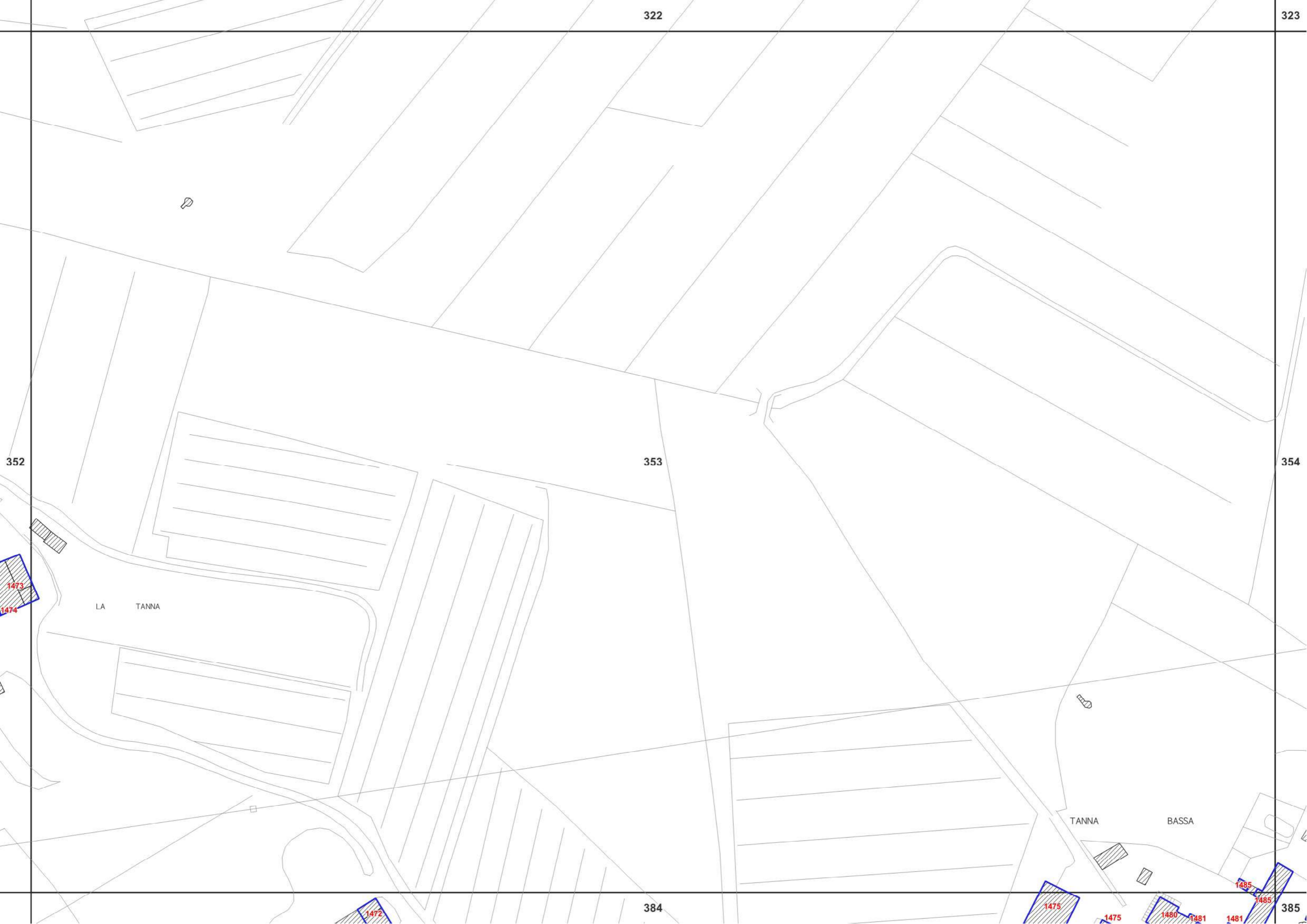
1481

1481

1485

1485

385



322

323

353

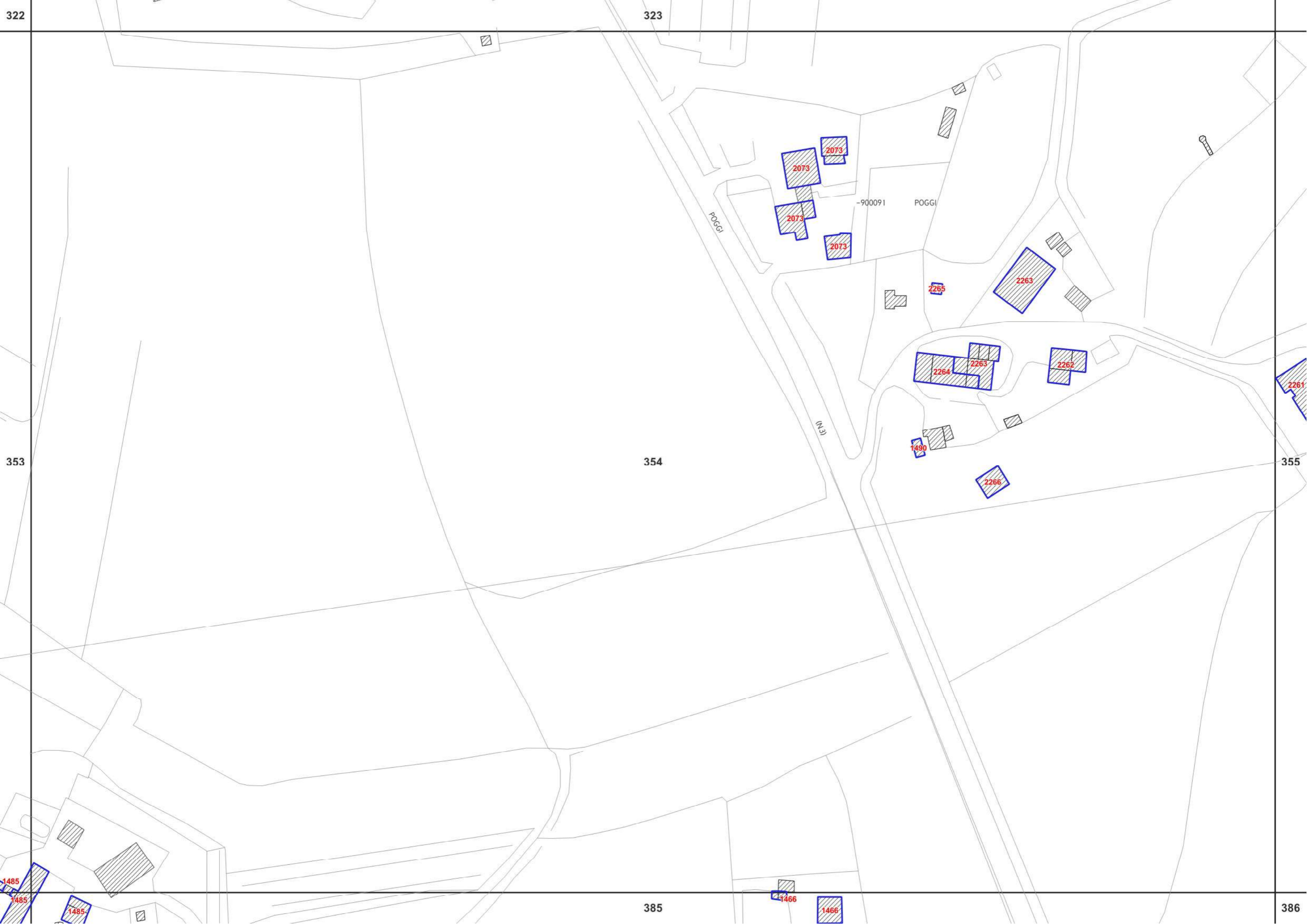
354

355

385

385

386



2073
2073
2073
2073

-900091 POGGI

2265
2263
2264
2263
2262

1490

2266

2261

1485
1485

1485

1466

1466

POGGI

C.M.

323

354

385



355

386

FERRVIA

PISA

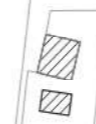
FOSCO

CECINA

EX

FUME

FERRVIA





326

1685

46242

55723

357

218

388

389

2217

2216

2216

358

1825

358

VIA DI CERRETELLO

VIA VALICO

VIA ROMA

VIA BOSSA

VIA VIONE

VIA DEL

VIA

VIA

VIA

VIA

VIA

-90091

1169

1170

1172

1172

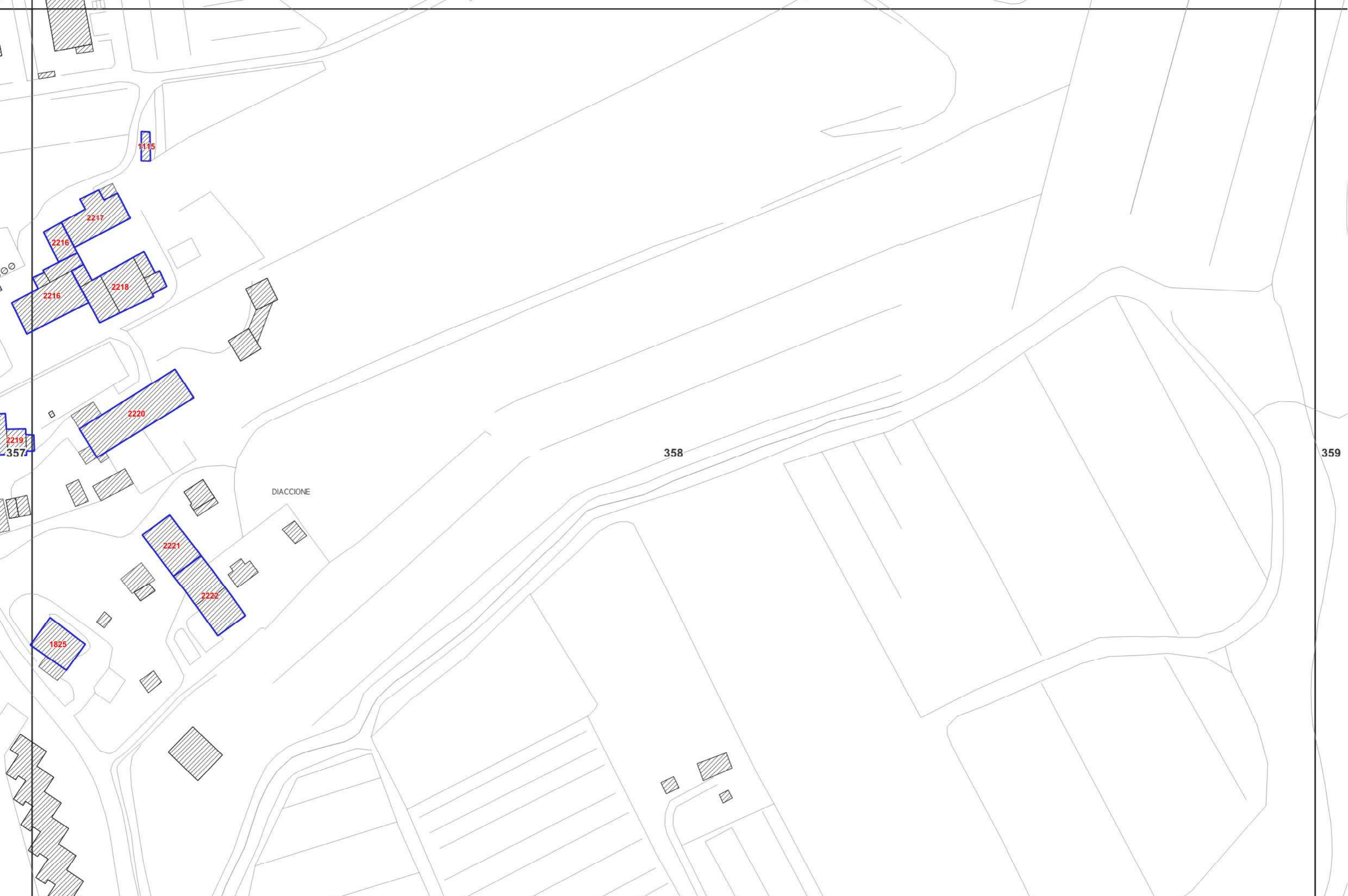
1171

943

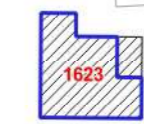
2287

2219

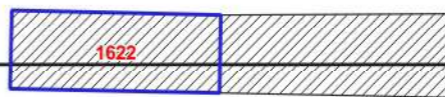
1825



CERRETELLO



1623



1622

SCOLMATORE

FOSSO

361

FIRENZE

1967
1967

1967

S.G.C.

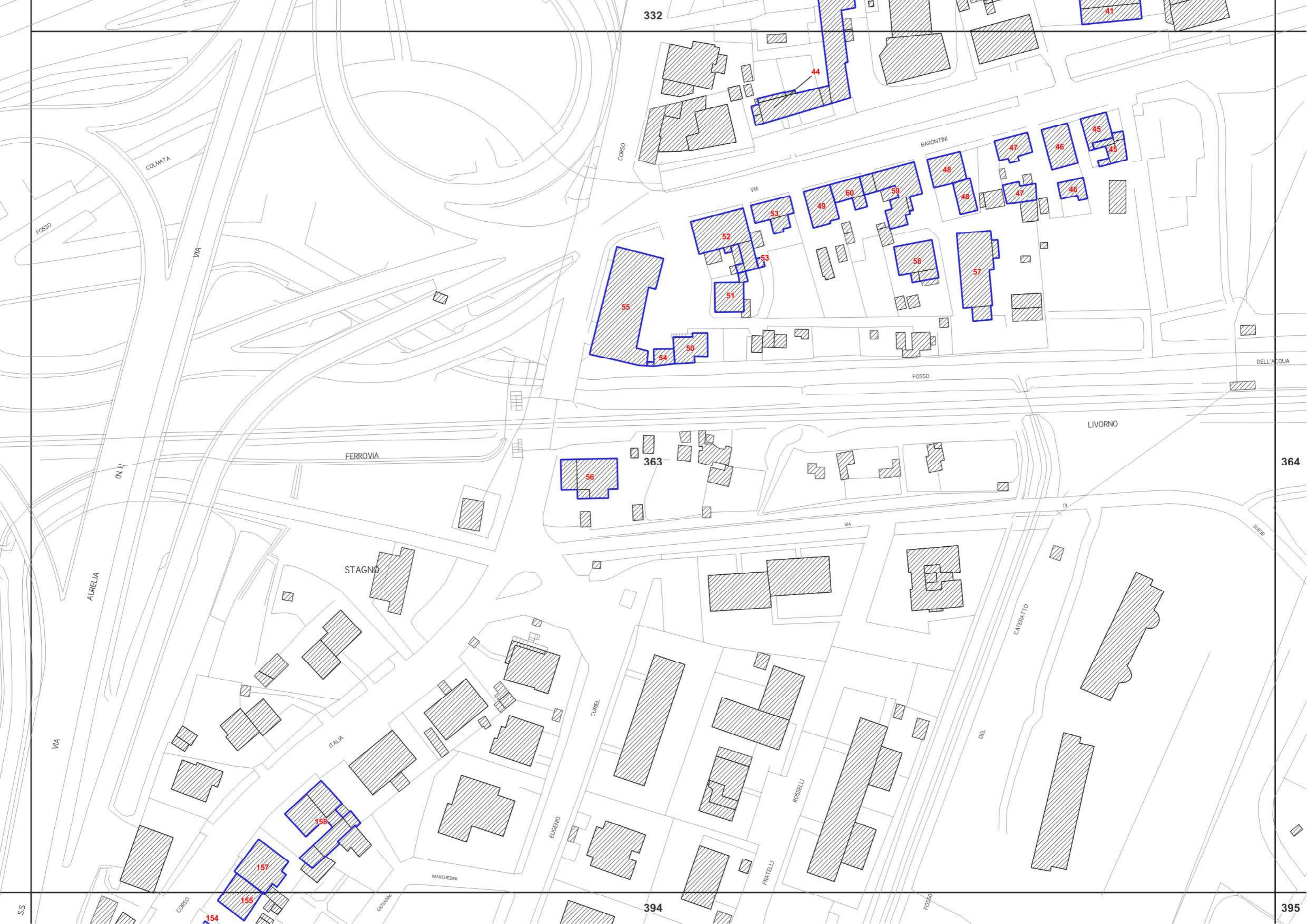
DELLE

LIVORNO

FERROVIA

ANTIFOSSO

EX



332

41

44

47

45

45

45

46

47

46

48

48

49

59

53

52

53

58

57

55

51

54

50

DELL'ACQUA

FOSSO

LIVORNO

FERROVIA

363

56

364

VIA

STAGNO

AURELIA

CATERATTO

ITALIA

CUREL

VIA

ROSSELLI

DEL

158

EUGENIO

MARCESINI

FRATELLI

FOSSO

157

154

155

394

S.S.

CORSO

GOVANNI

395

Depuratore

GENOVA

COLLEGAMENTO

DELL'ACQUA

SALSA

ROSIGNANO

COLLESALVETTI

364

FATTORIA

SUESE

DI

(A12)

86

86

86

86

1828

1828

1966

1829

91

91

91

92

-900091

-900091

395

BRETELLA

R18

FOSSO

DELL'ACQUA

EX

FERROVIA

-900091

367

POGGIO

DEL

SCOLO

356

356

398

SALSA

LIVORNO

COLLESALVETTI

SPAGNA

VIA

341

341

373

FONTE

CHIESA

374

VILLA ORSINI

342

343

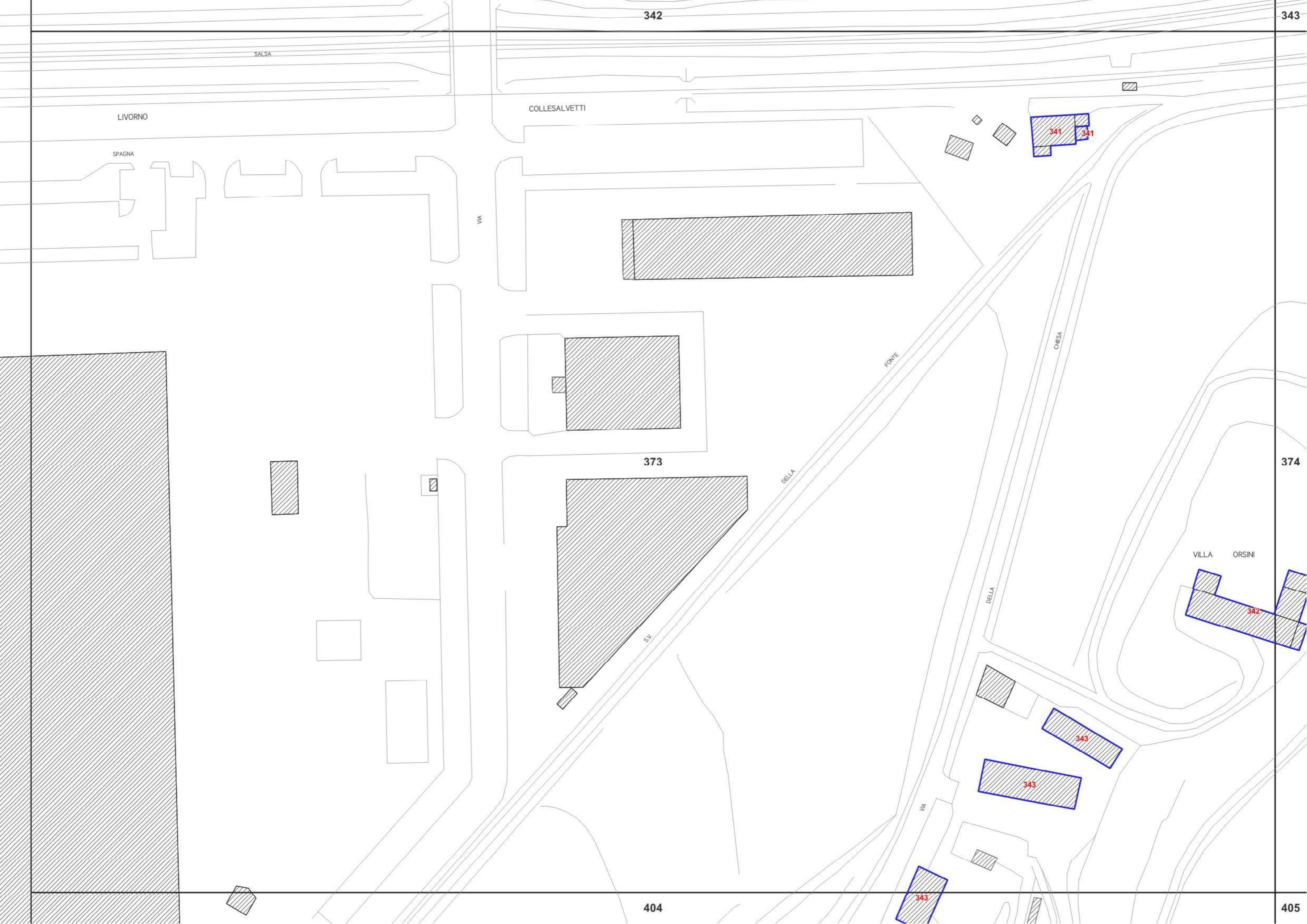

343

343

DELLA

DELLA

SV.



DELL'ACQUA



281

1868

279



281

LA RONDINAIA



281

374

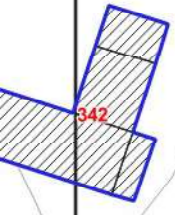


282

DELL'E

VENUTE

ORSINI




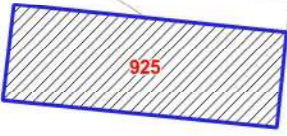
342

-900091

PRATINI



405



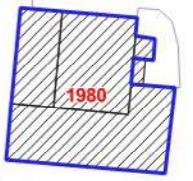
376

Poggio

Litone

VILLA


CHELONI



216

POGGIOLITONE

DI



VIA

DELLA

DELL'ACQUA

SALSA

378

IL SOLITONE

295

SPELLI

CARLO

DELL'ACQUA

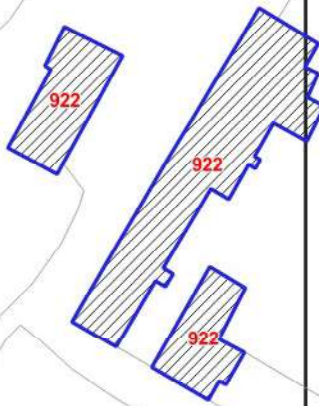


380

381

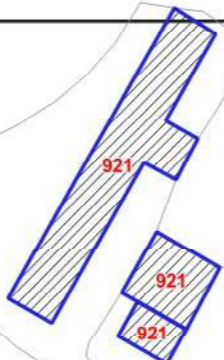
SCACCIAVOLPE

411



350

351



921



921



921

381

380

VALLIN

DEL

PLATANO



922



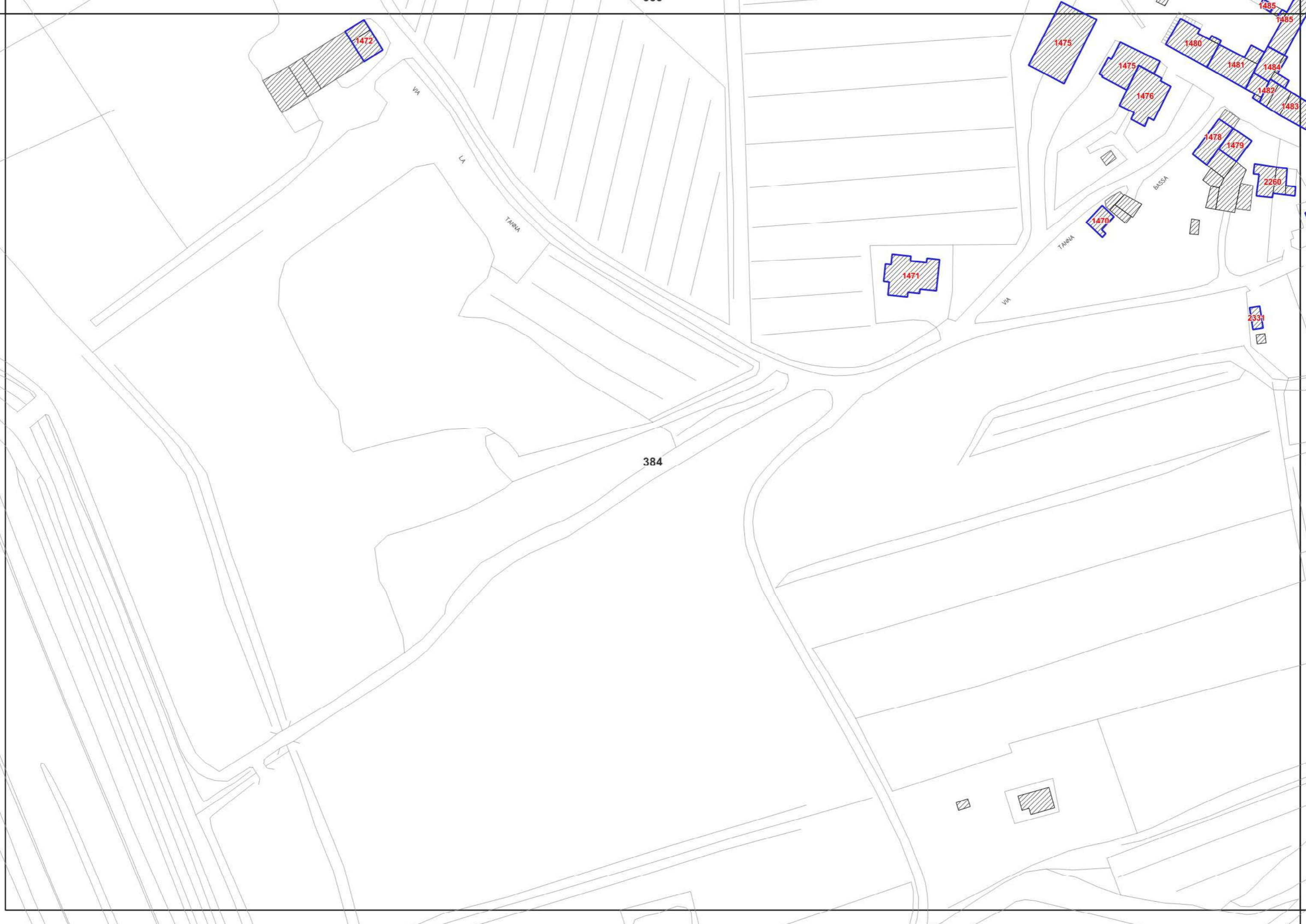
922

922

922

411

413



1472

1471

1475

1475

1476

1478

1479

1480

1481

1482

1483

1485

1485

1485

1486

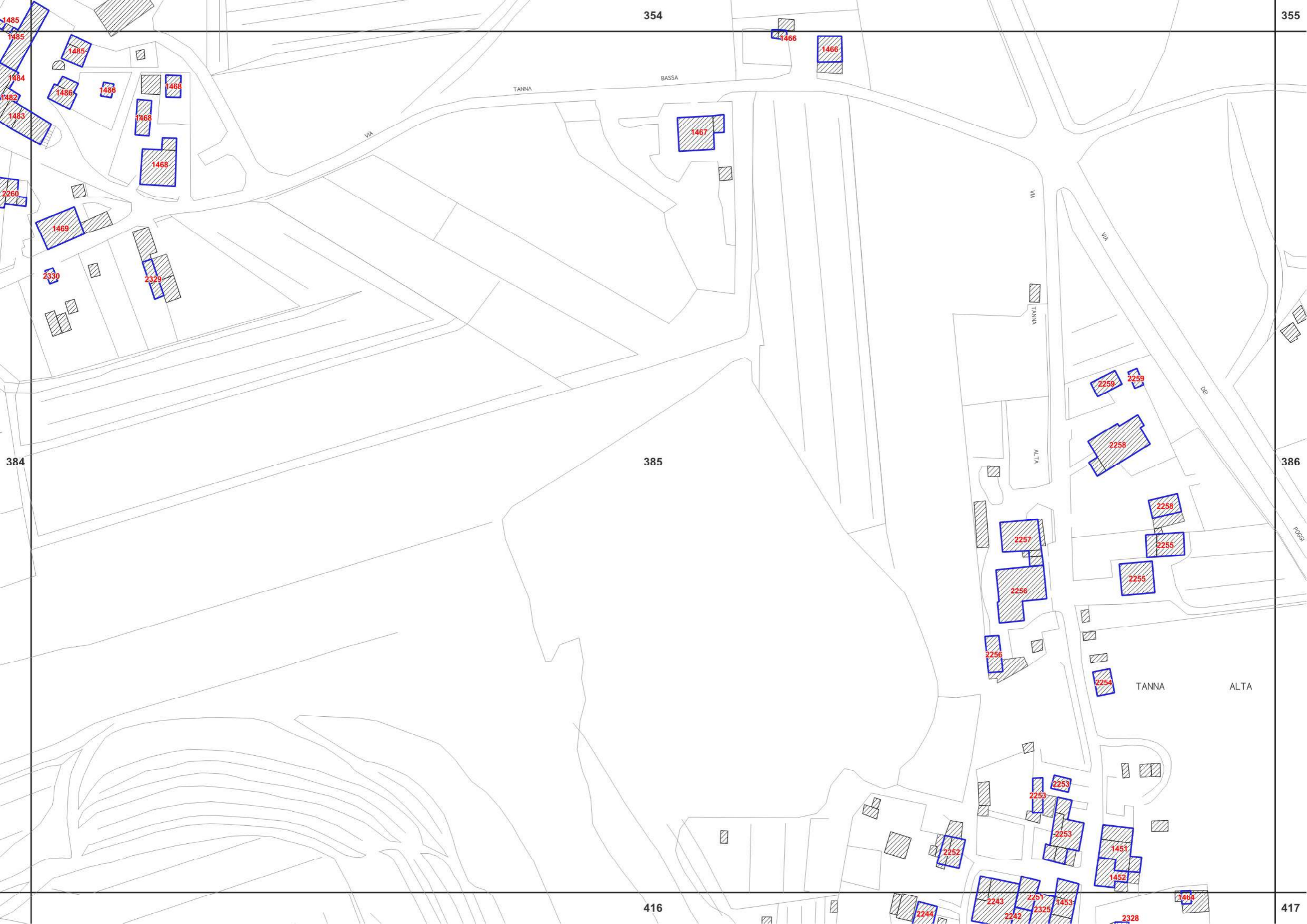
1469

2330

2331

384

385



354

355

TANNA

BASSA

VIA

VIA

VIA

TANNA

ALTA

TANNA

ALTA

DE

POGG

1485

1485

1484

1482

1483

2260

384

1485

1486

1486

1468

1468

1468

1469

2330

2329

1467

1466

1466

385

2259

2259

2258

2258

2255

2255

2257

2256

2256

2254

2253

2253

2253

1451

1452

2252

2243

2251

1453

2242

2325

1464

2328

416

417

2244

354

355

385

386

416

417

TORA

65783

1444

1444

1445

1444

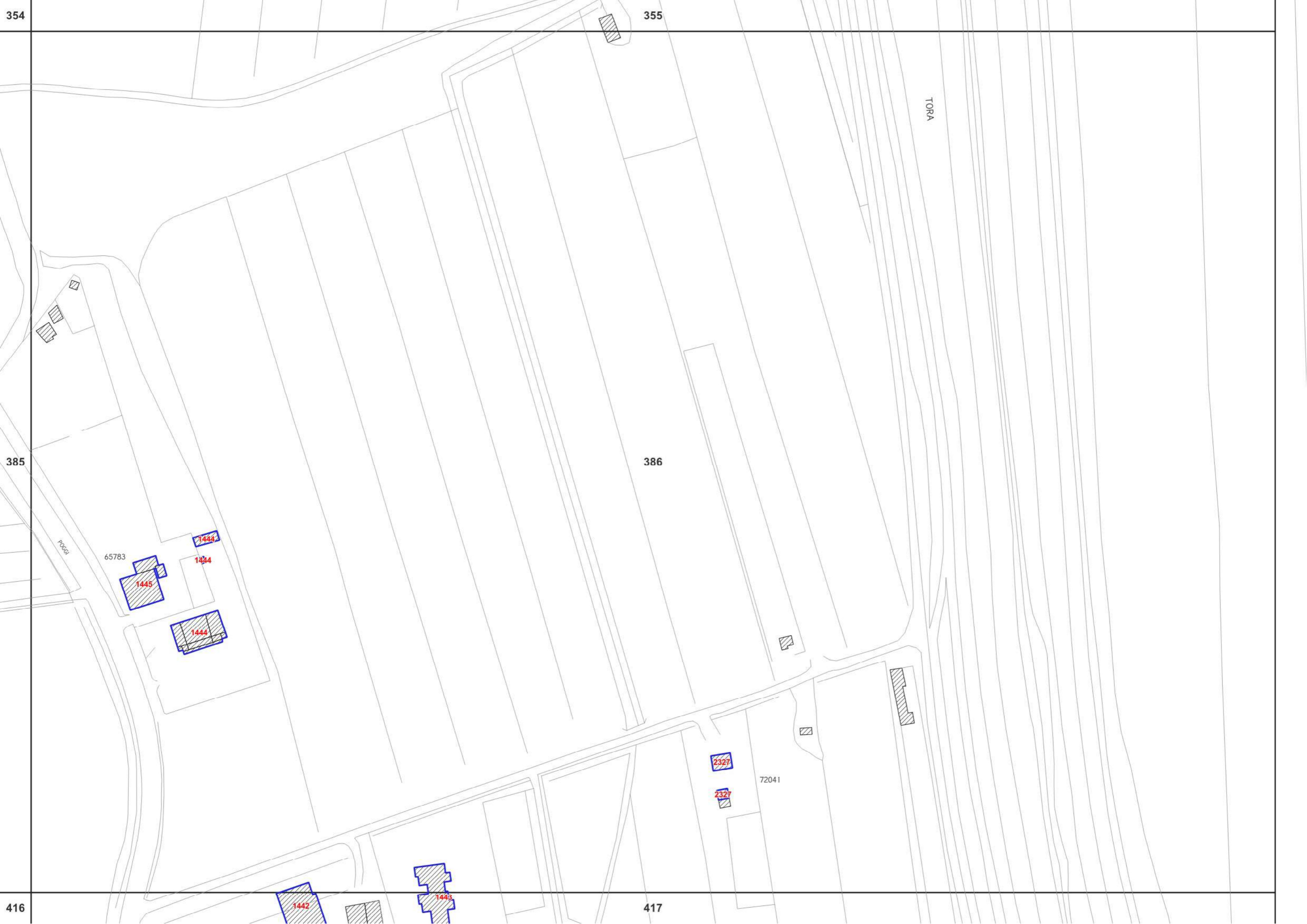
2327

2327

72041

1442

1443





357

358

943

944

VIA PIETRO NENNI

945

COLLESALVETTI

2282

948

946

1810

949

VIA 388

947

1116

2206

1116

2012

2012

65784

389

950

LE COLOMBAIE

951

2208

2208

2283

VIA ROMEO

2207

2207

VIA GIACOMO

VIA LEOPARDO

954

955

956

957

419

-90009

420