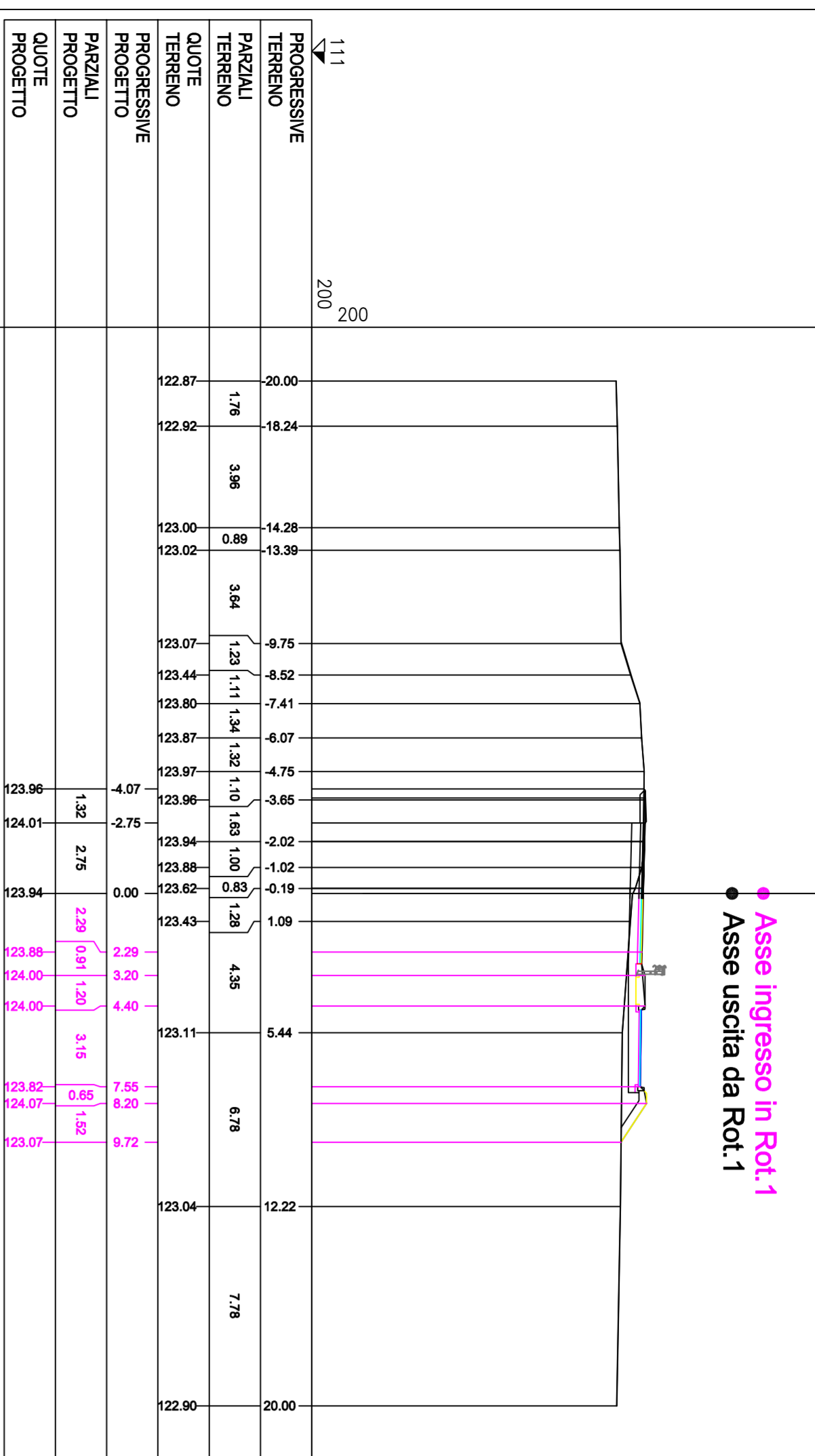
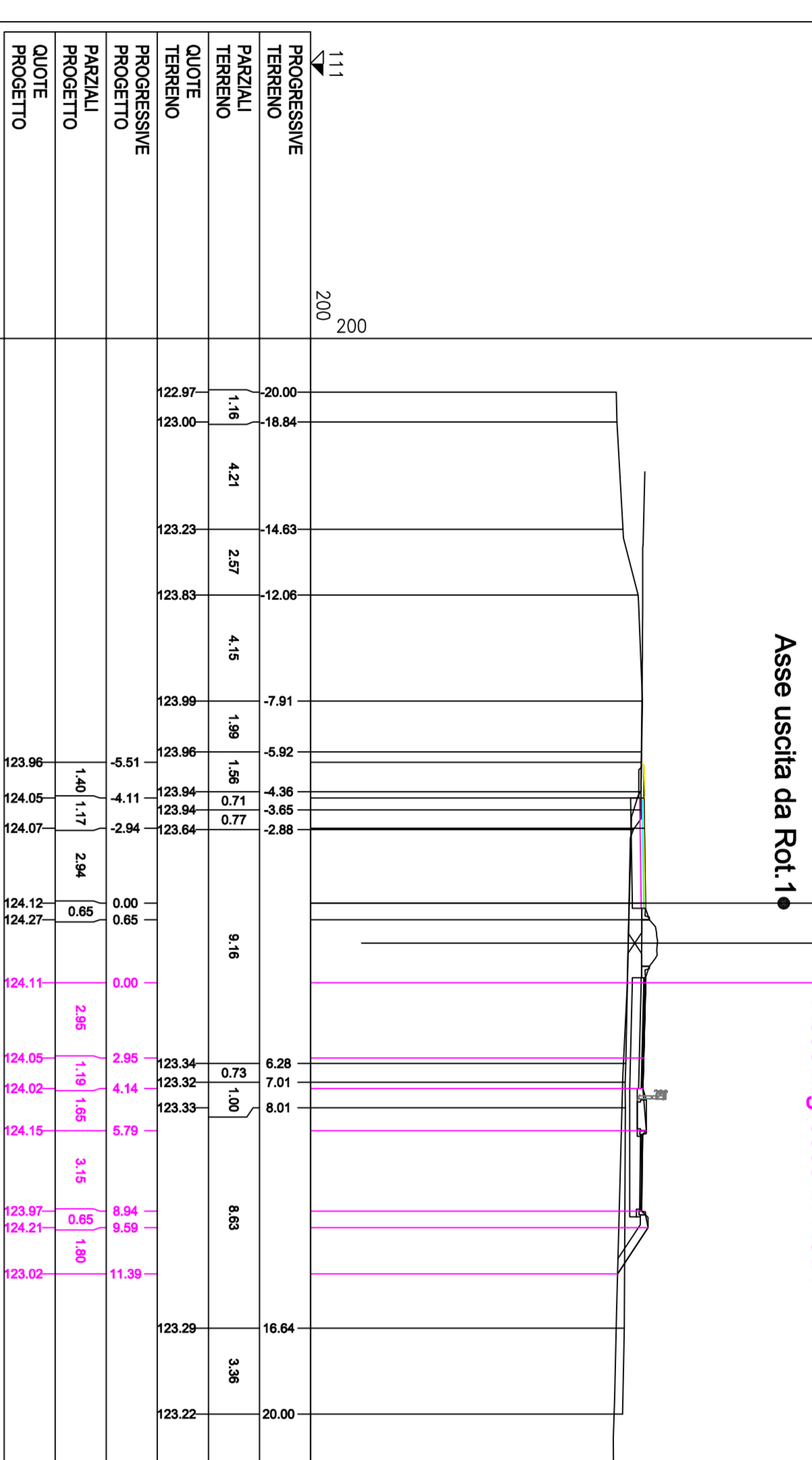


Sezioni collegamento Rot.1 - ramo Vallerempoli (lato Borraintc

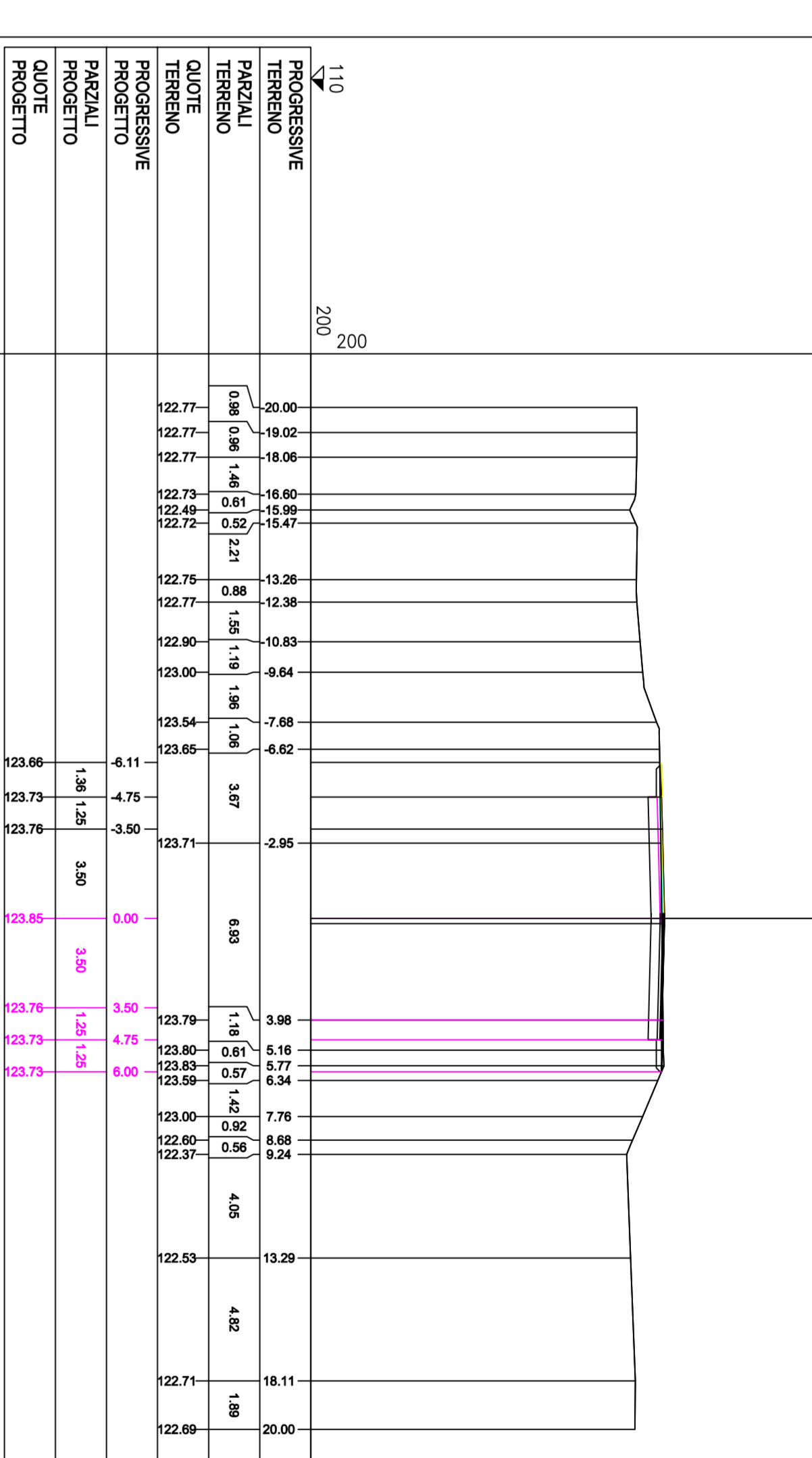
PROFILO Borraintc	
SEZIONE 1	
PROGRESSIVA	0.00



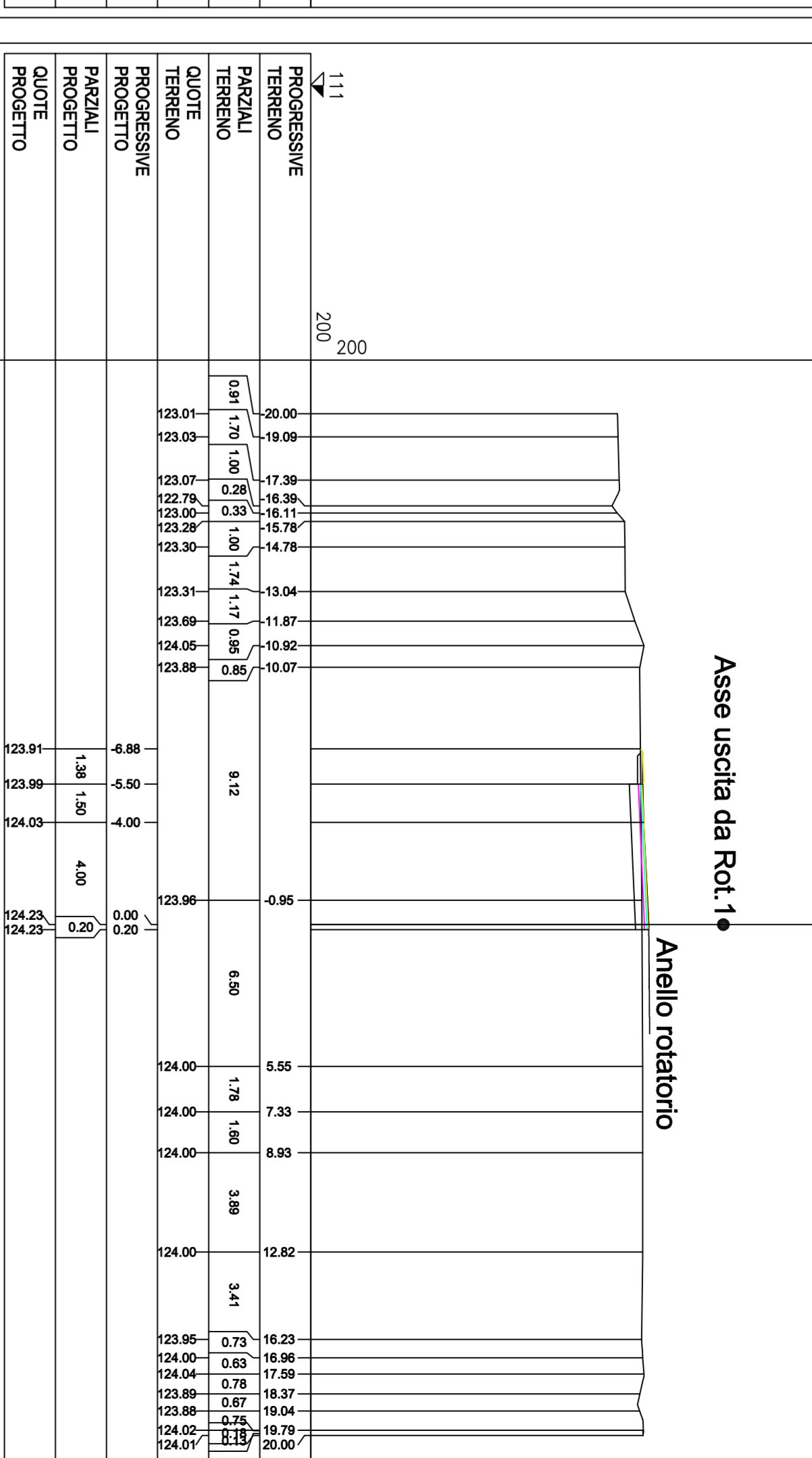
PROFILO Borraintc	
SEZIONE 4	
PROGRESSIVA	14.00



PROFILO LARHU	
SEZIONE 1	
PROGRESSIVA	0.00

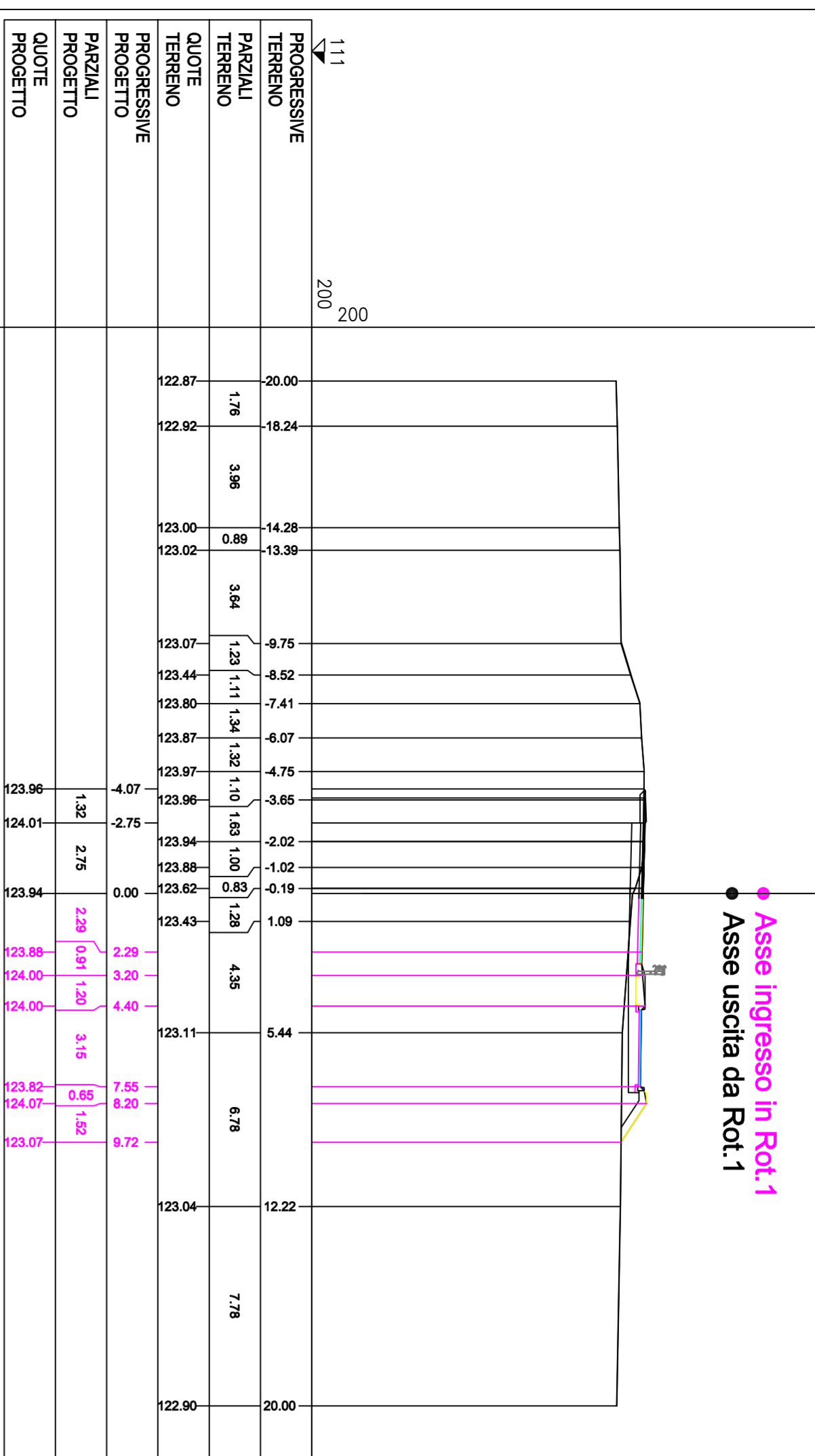


PROFILO LARHU	
SEZIONE 4	
PROGRESSIVA	28.02

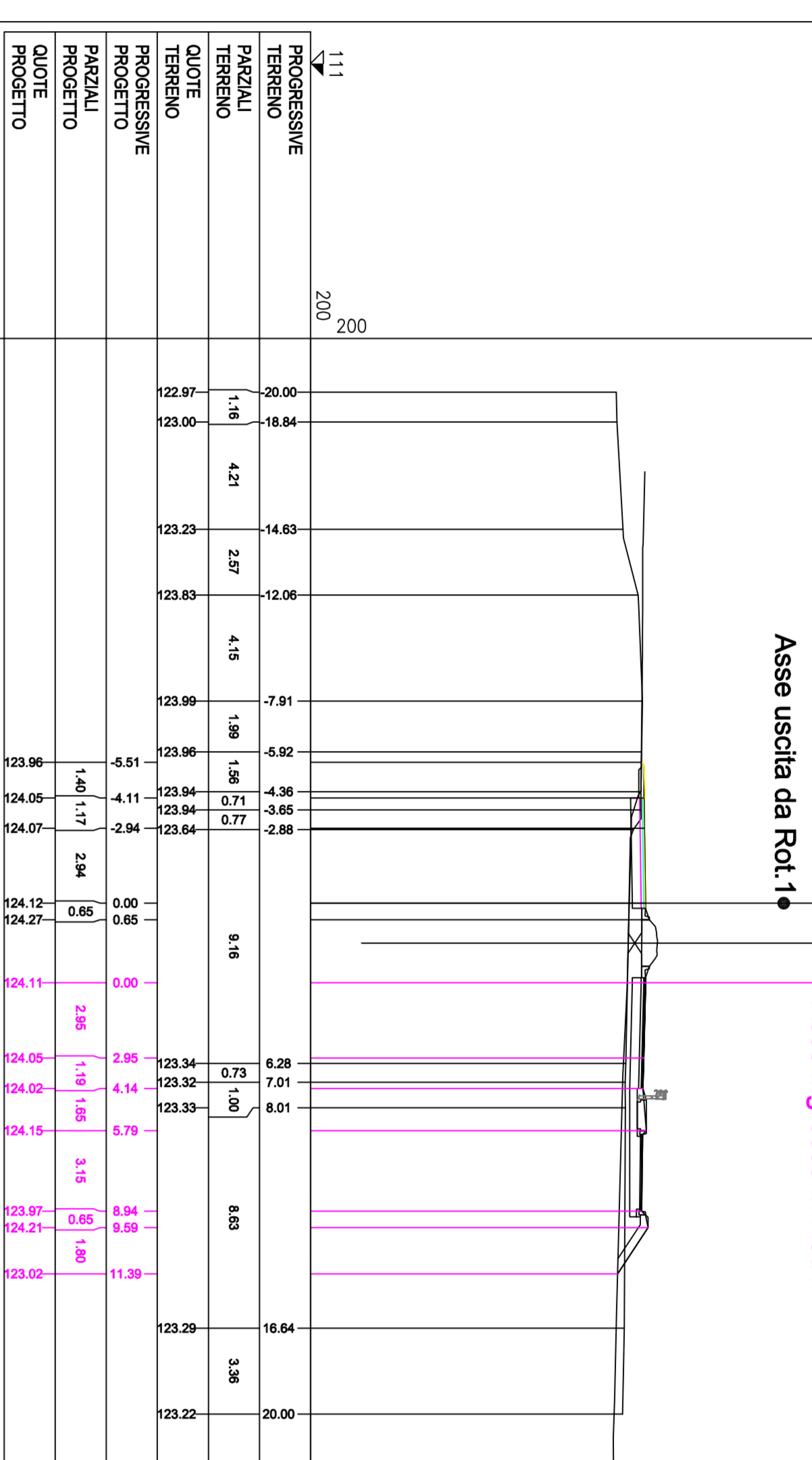


Sezioni collegamento Rot.1 - ramo Amendola (lato nord)

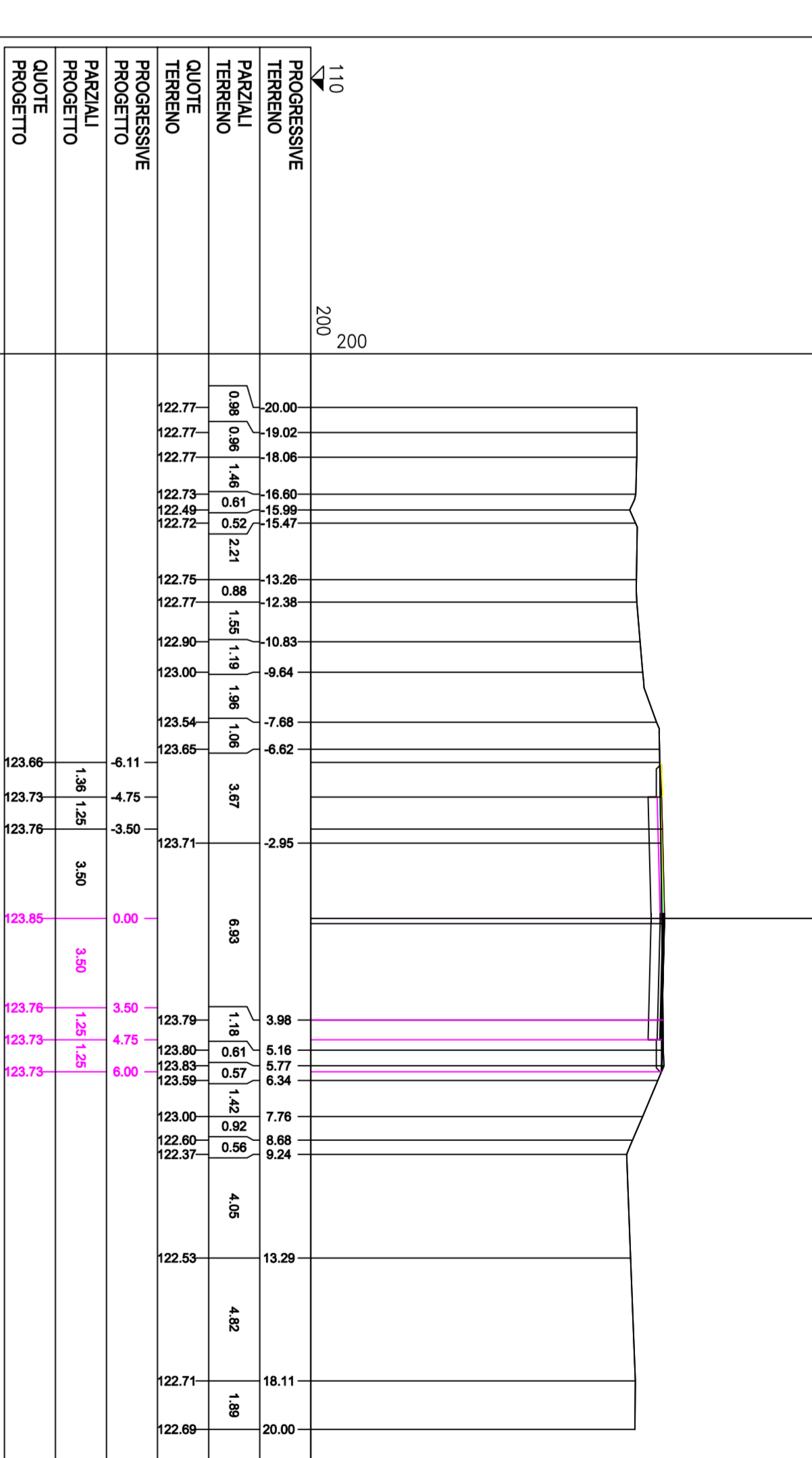
PROFILO Borraintc	
SEZIONE 2	
PROGRESSIVA	5.00



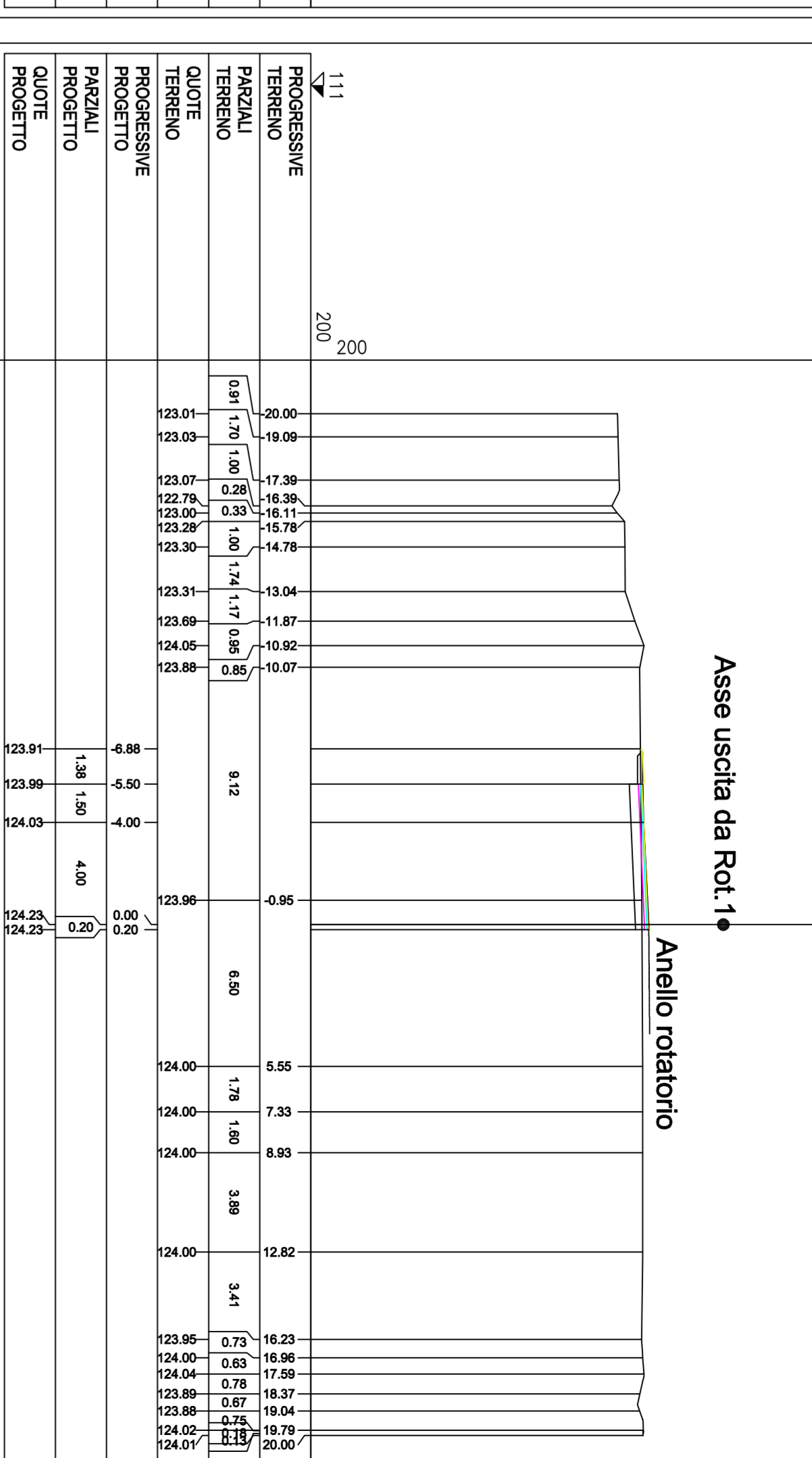
PROFILO Borraintc	
SEZIONE 5	
PROGRESSIVA	17.52



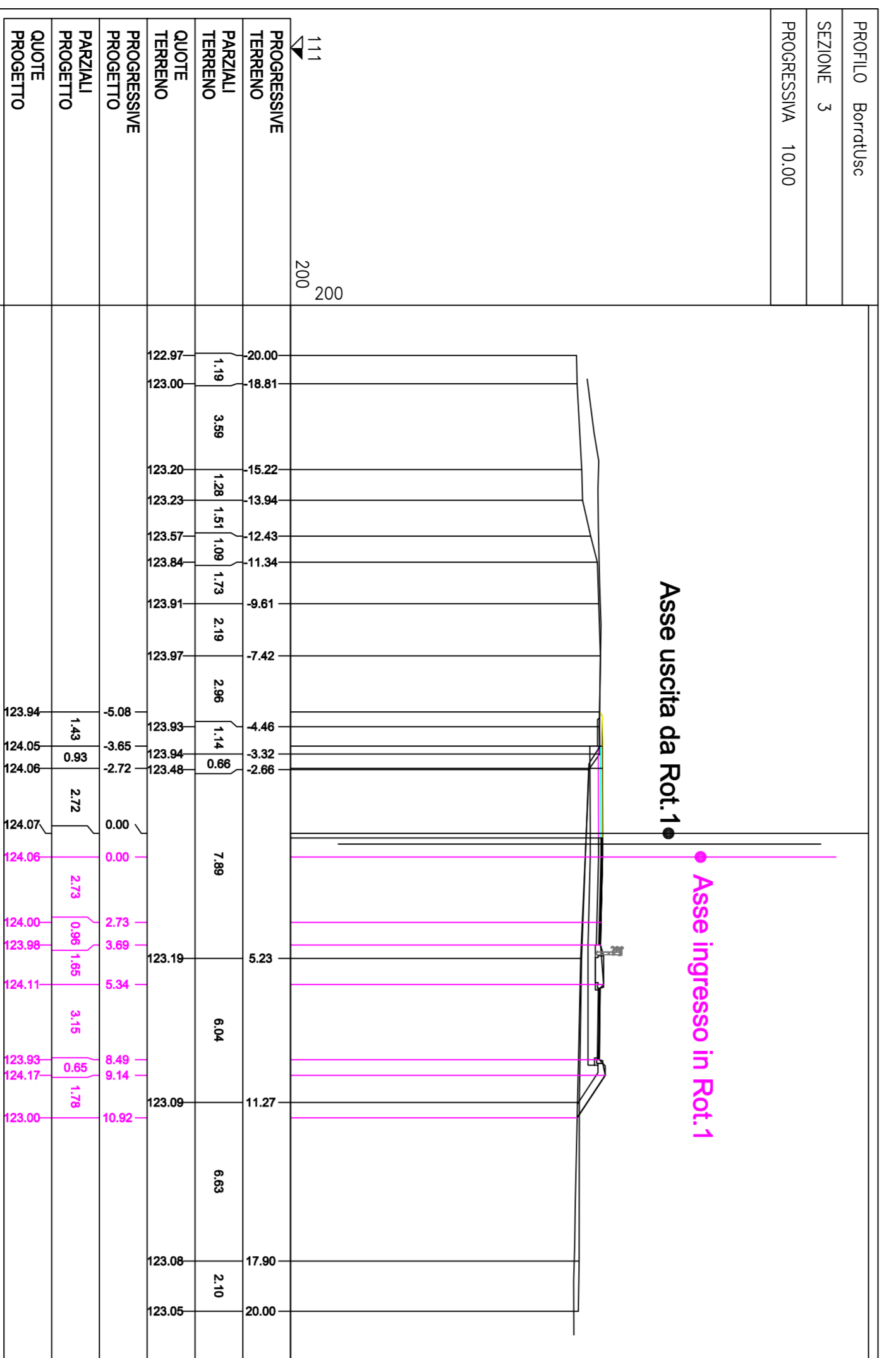
PROFILO LARHU	
SEZIONE 2	
PROGRESSIVA	10.00



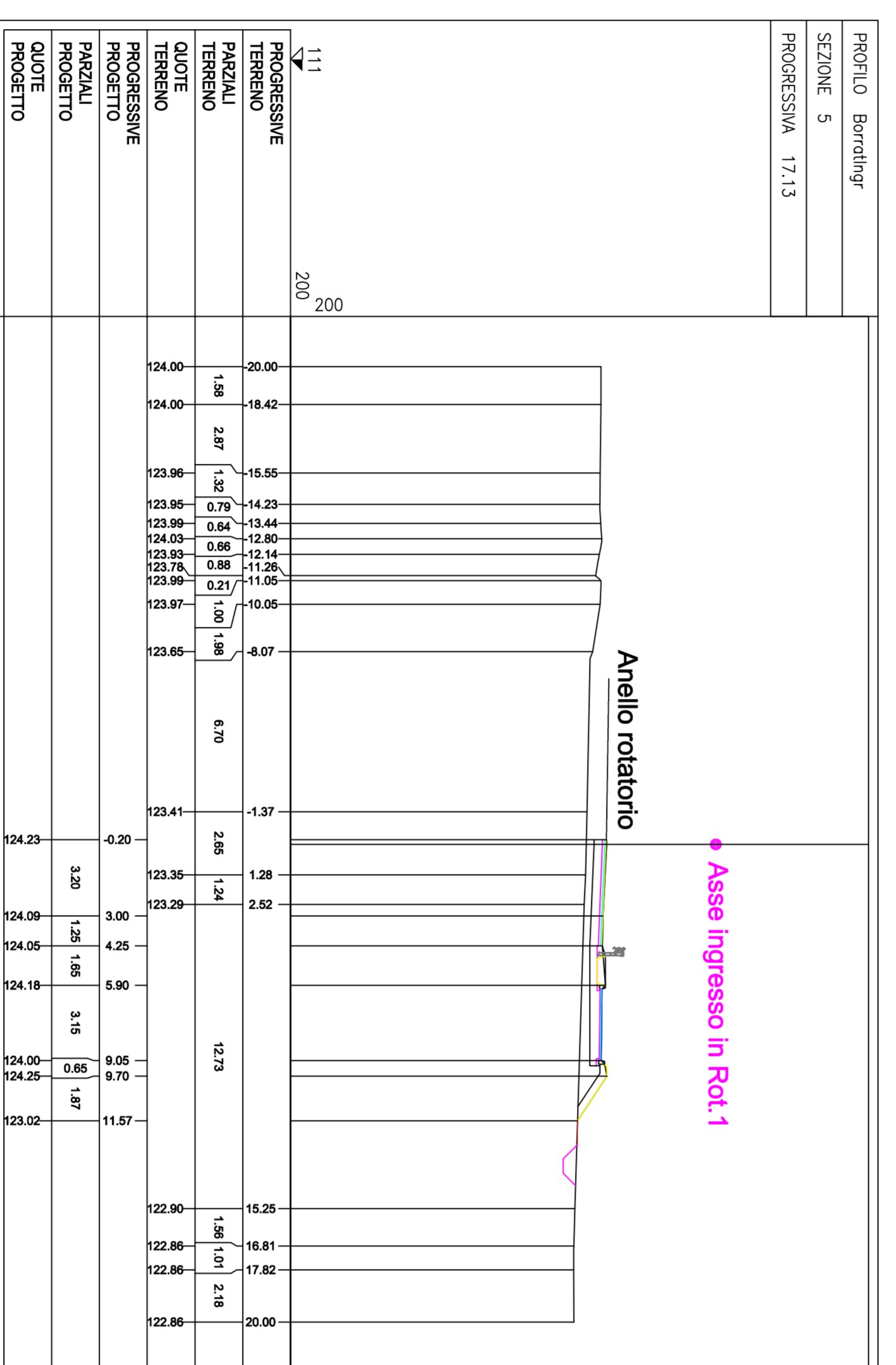
PROFILO LARHU	
SEZIONE 3	
PROGRESSIVA	20.00



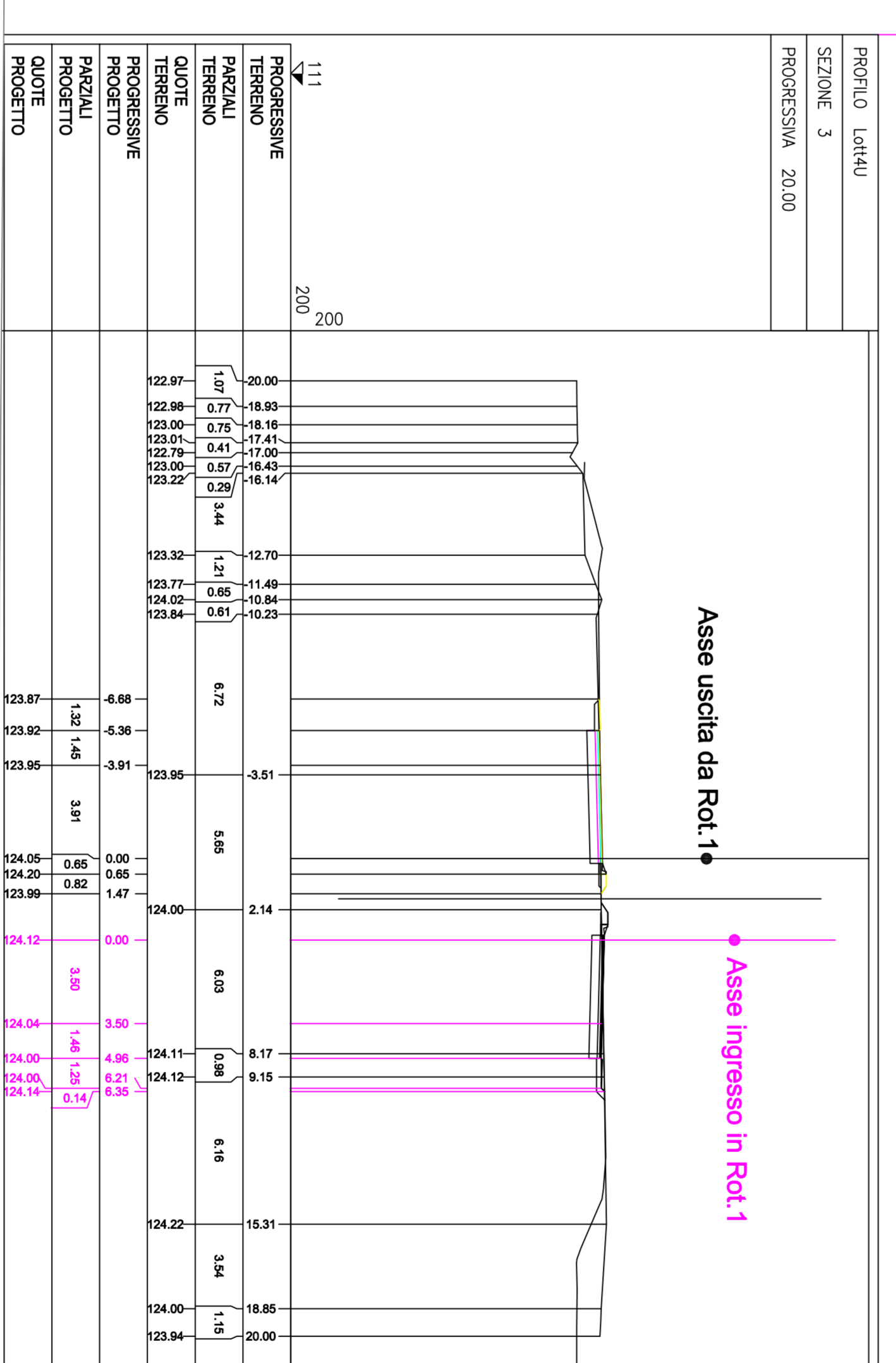
PROFILO Borraintc	
SEZIONE 3	
PROGRESSIVA	10.00



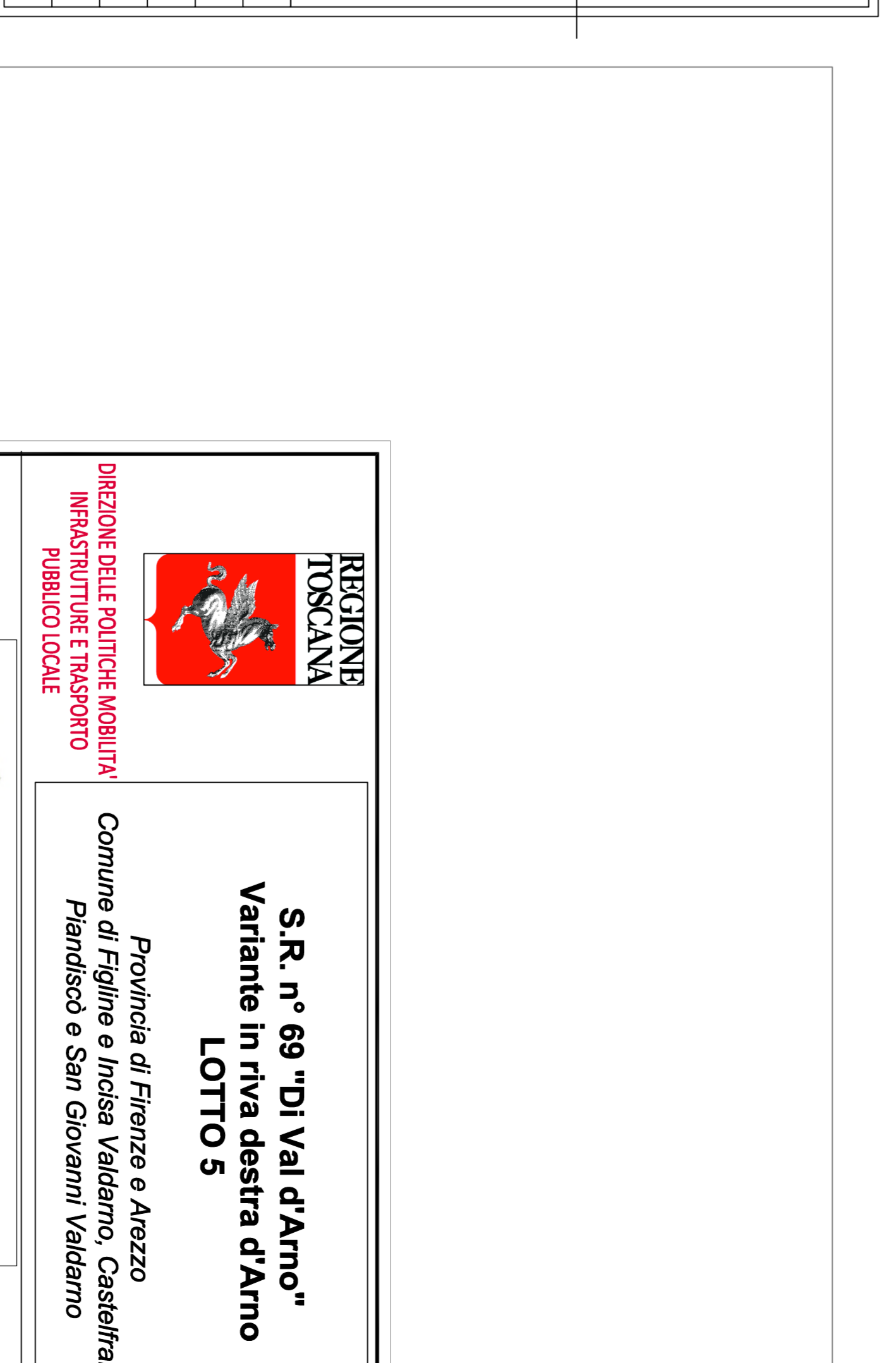
PROFILO Borraintc	
SEZIONE 5	
PROGRESSIVA	17.13



PROFILO LARHU	
SEZIONE 3	
PROGRESSIVA	20.00

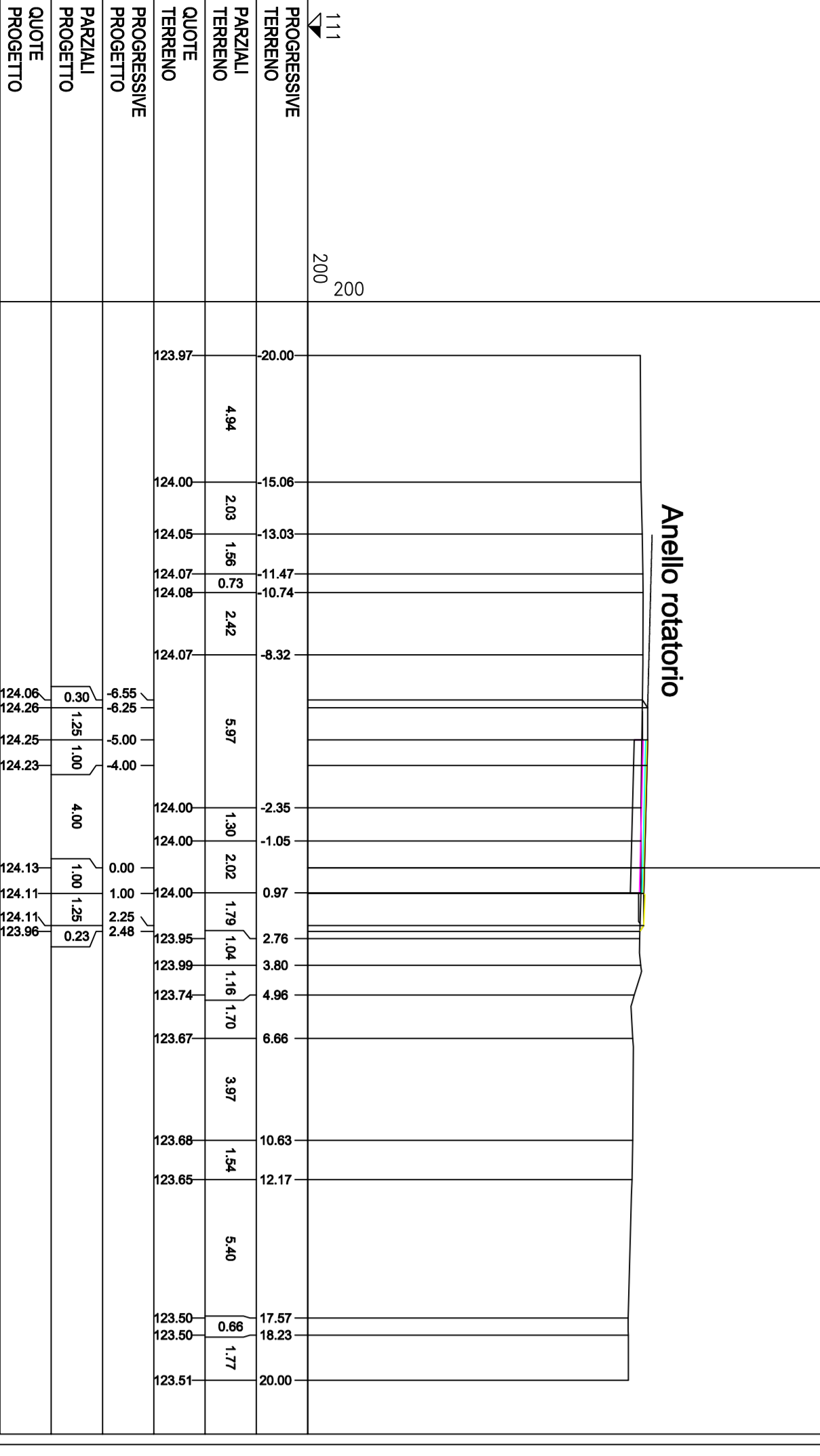


PROFILO LARHU	
SEZIONE 4	
PROGRESSIVA	27.75

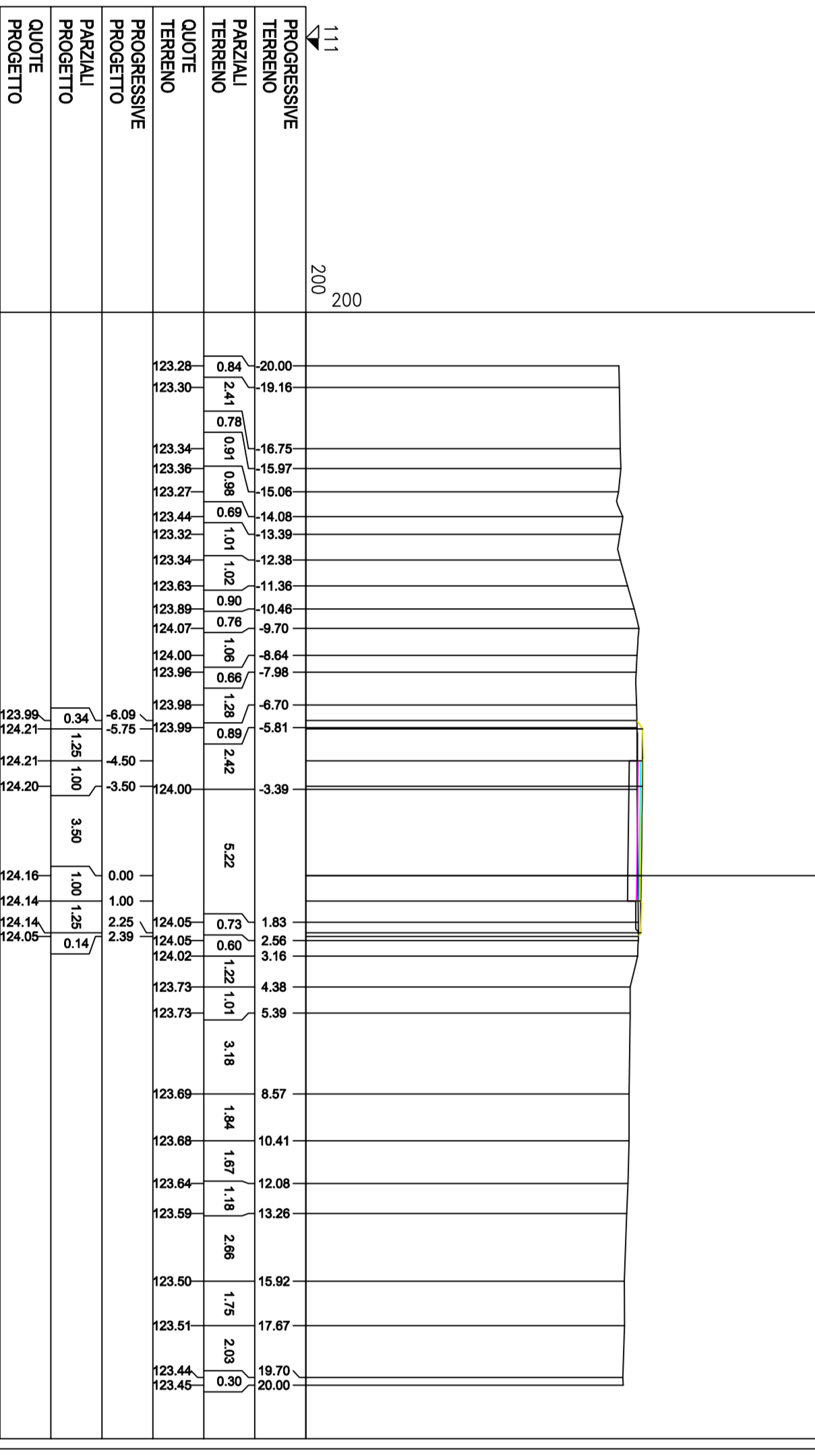


Sez. Rot.1 - Vallerempoli

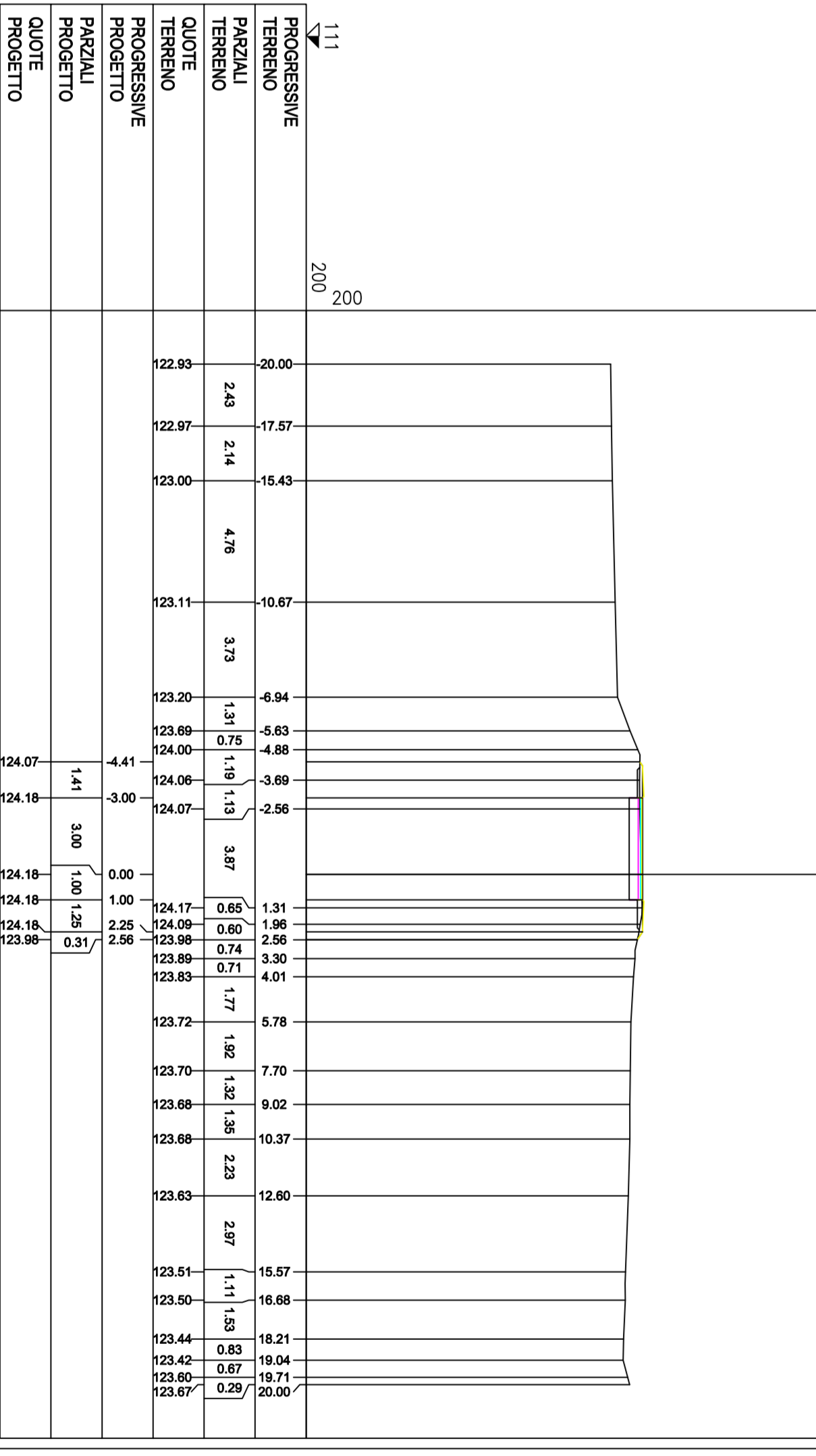
PROFILO Vallerempoli	
SEZIONE 1	
PROGRESSIVA	0.00



PROFILO Vallerempoli	
SEZIONE 2	
PROGRESSIVA	4.00



PROFILO Vallerempoli	
SEZIONE 3	
PROGRESSIVA	9.80



PROGETTO DEFINITIVO

SEZIONI TRASVERSALI COLLEGAMENTO ROT.1 CON VIA VALLEREMPOLI E RAMO AMENDOLA (parte nord)



**DIREZIONE DELLE POLITICHE MOBILITA'
INFRASTRUTTURE E TRASPORTO
PIU'BUCCO LOCALE**

**S.R. n° 69 "Di Val d'Arno"
Variante in riva destra d'Arno
LOTTO 5**

Provincia di Firenze e Arezzo
Comune di Figline e Incisa Valdarno, Castell'ibranco
Pianfissco e San Giovanni Valdarno

Model: FILE: 2021_02_20.jmg1
CUI: 425886066000000000
R.U.P.: **Ing. Antonio De Crescenzo**

PROGETTISTA: **Ing. Alessio Gensini**
COLLABORATORI:

EL. N. **DC1210_0**
SCALA: **1:200**
Data mod/modific: 28/07/2021

SITTORE PROGETTAZIONE E REALIZZAZIONE: **INAMBITA REGIONALE**
FIRME: PAVLO - PISTOLA