Ramo di ingresso/uscita: planimetria di progetto e tracciamento sezioni

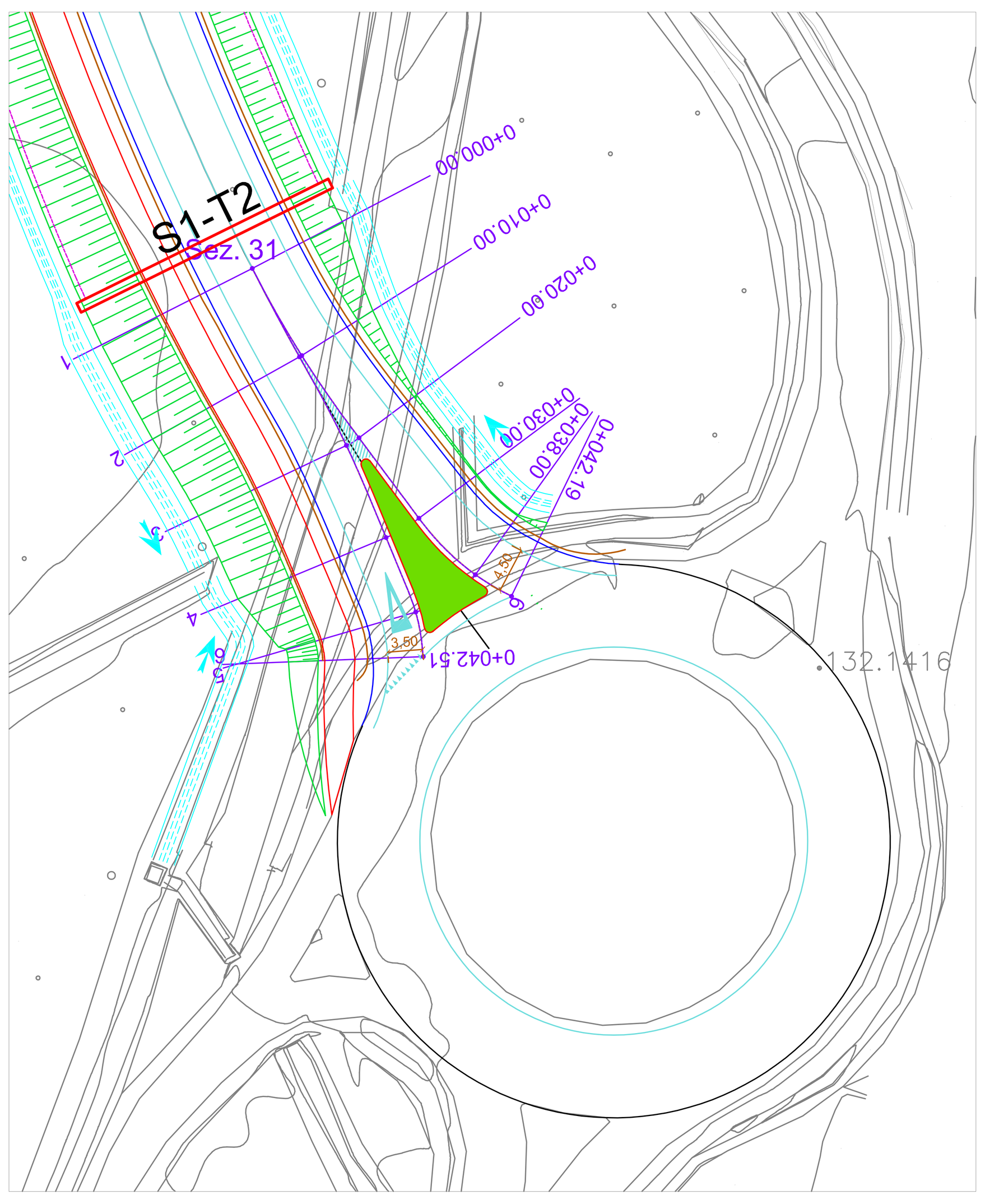

Scala 1:500

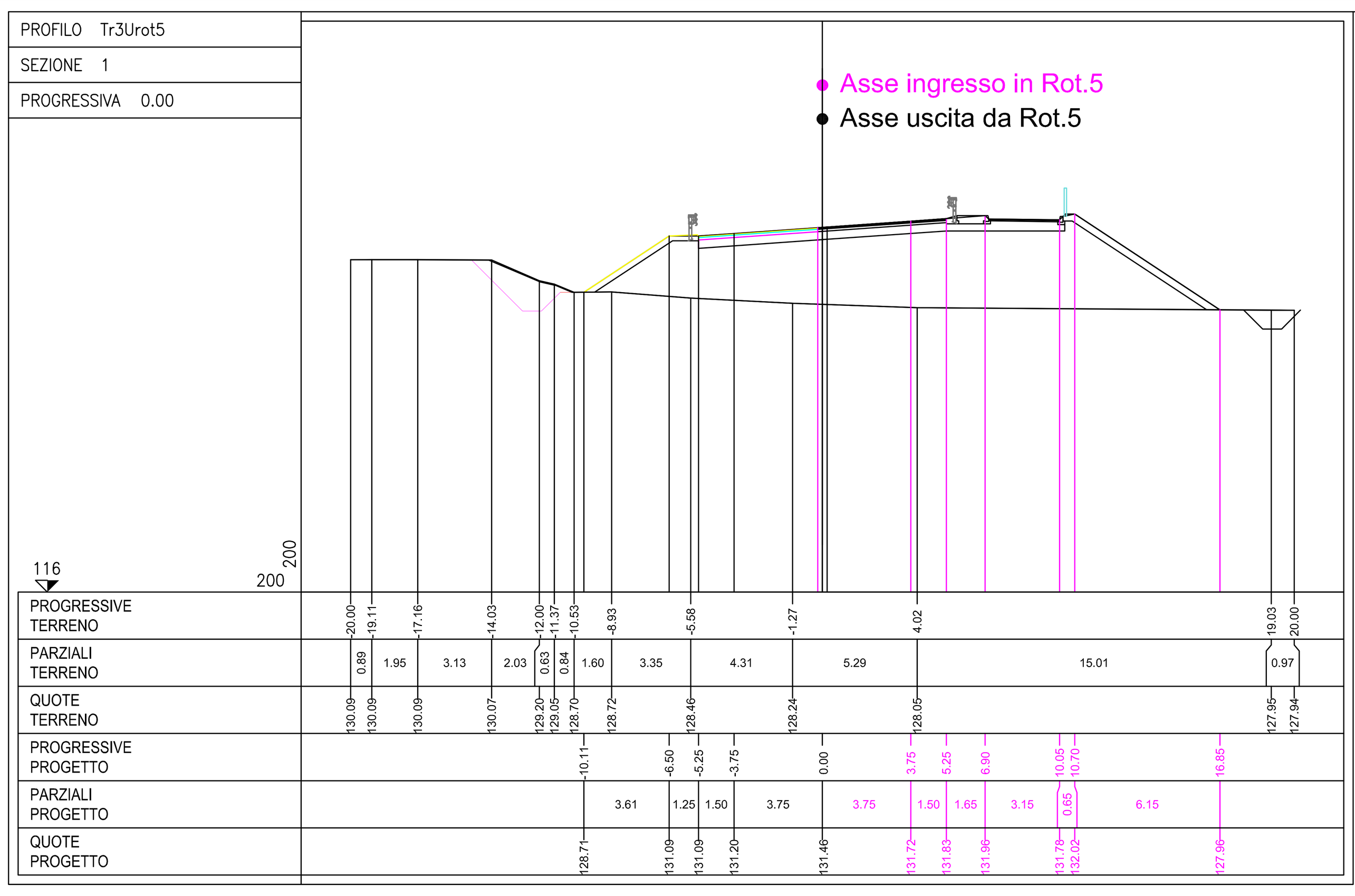

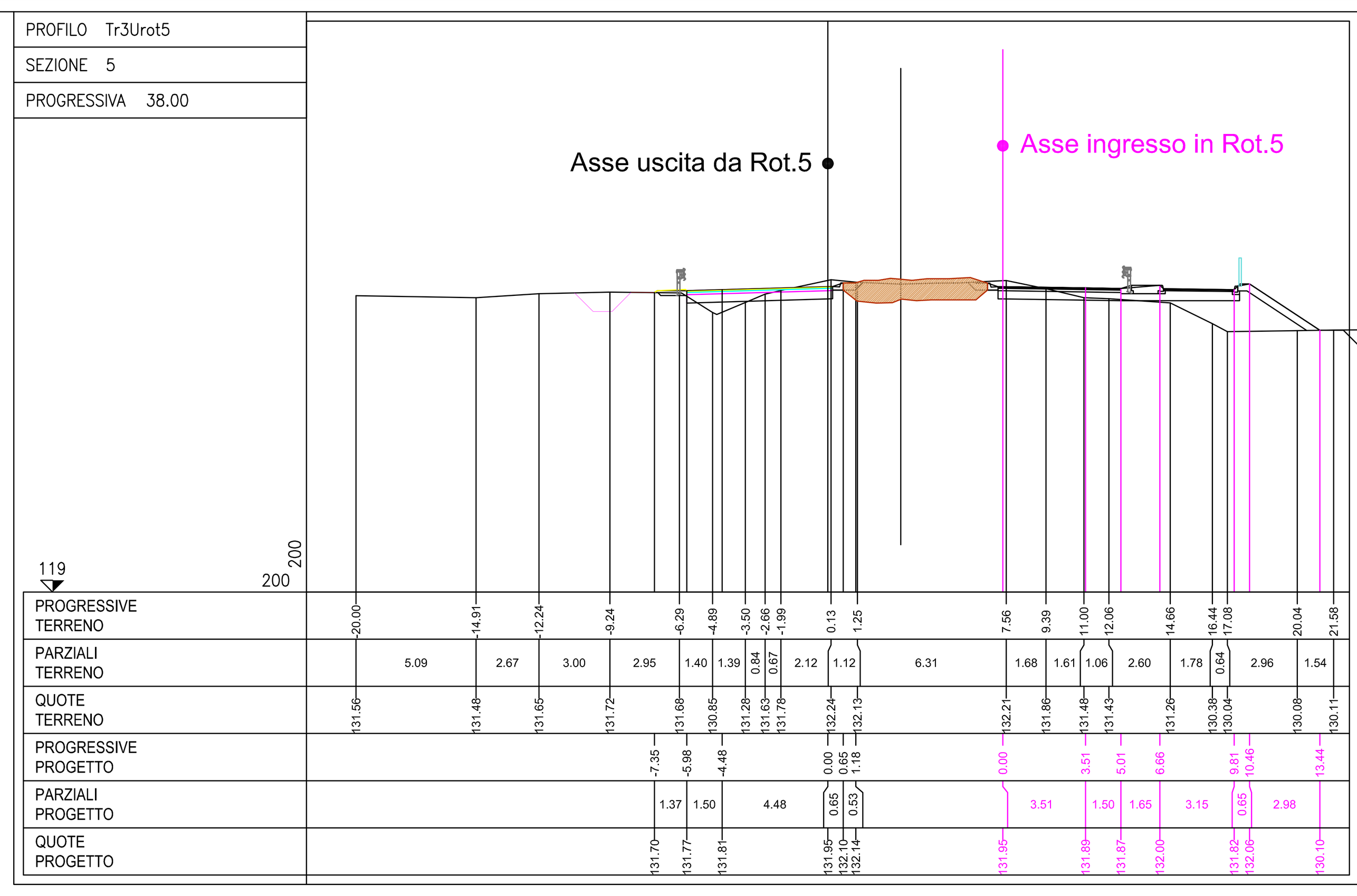

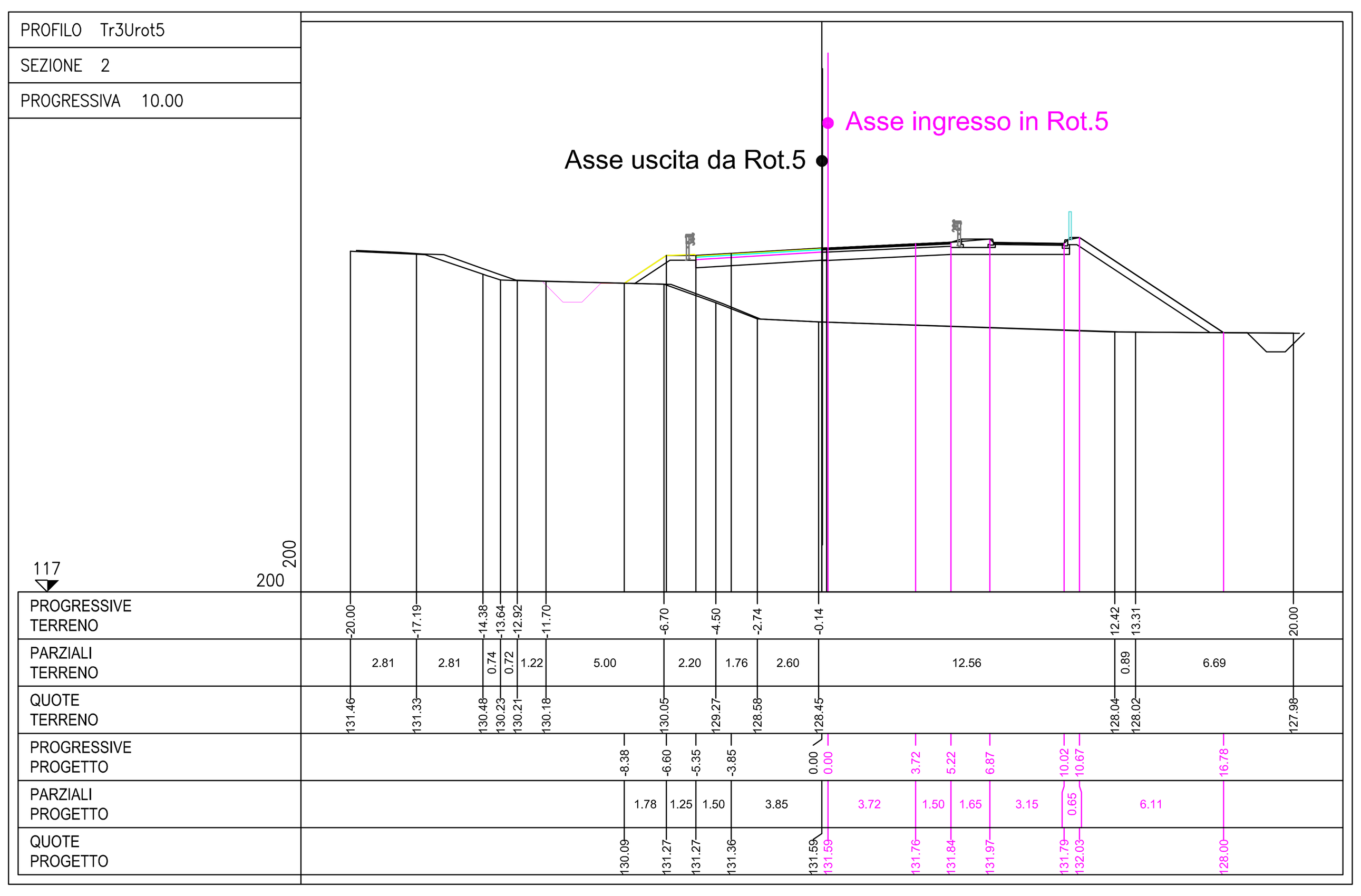

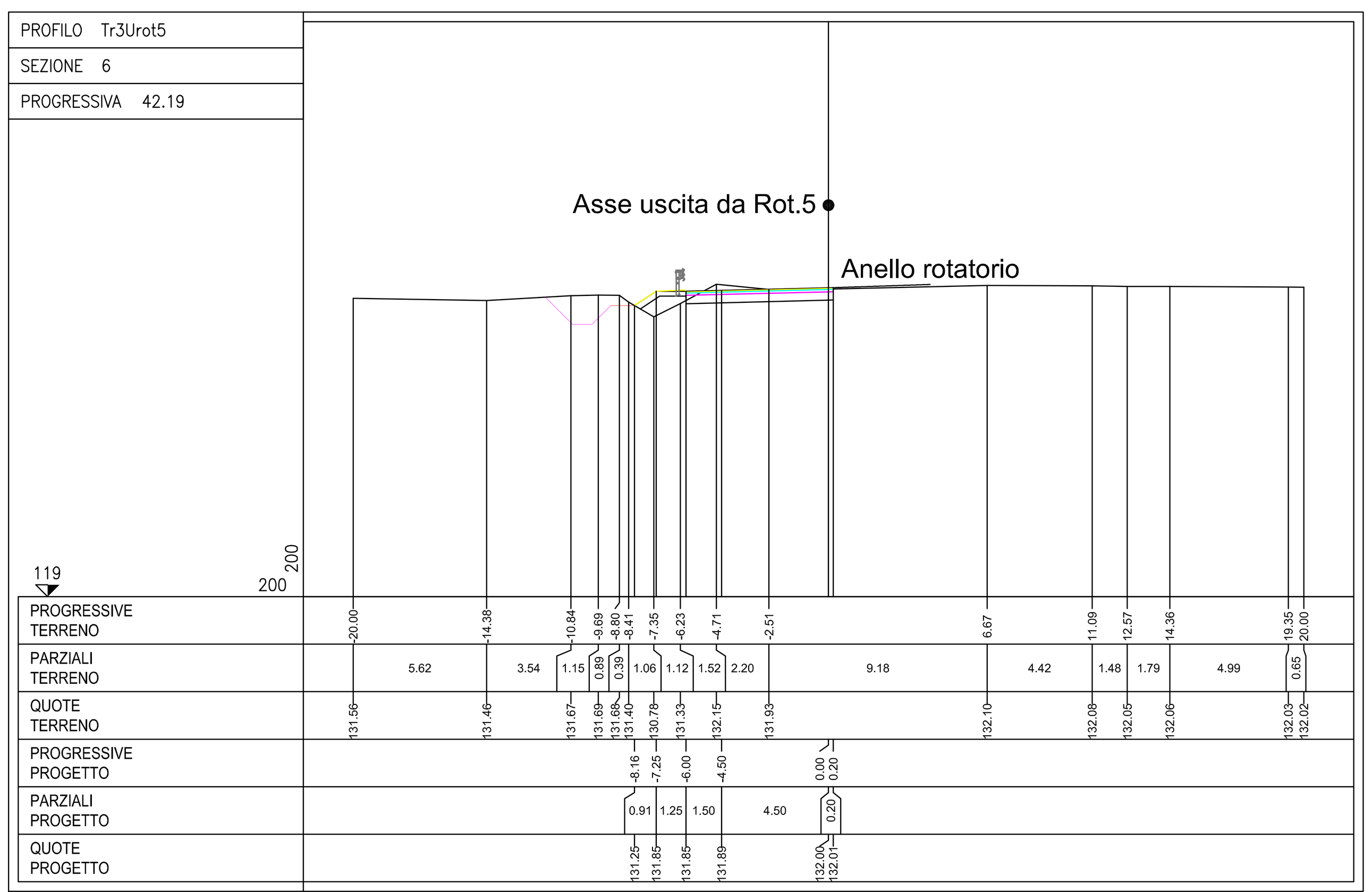

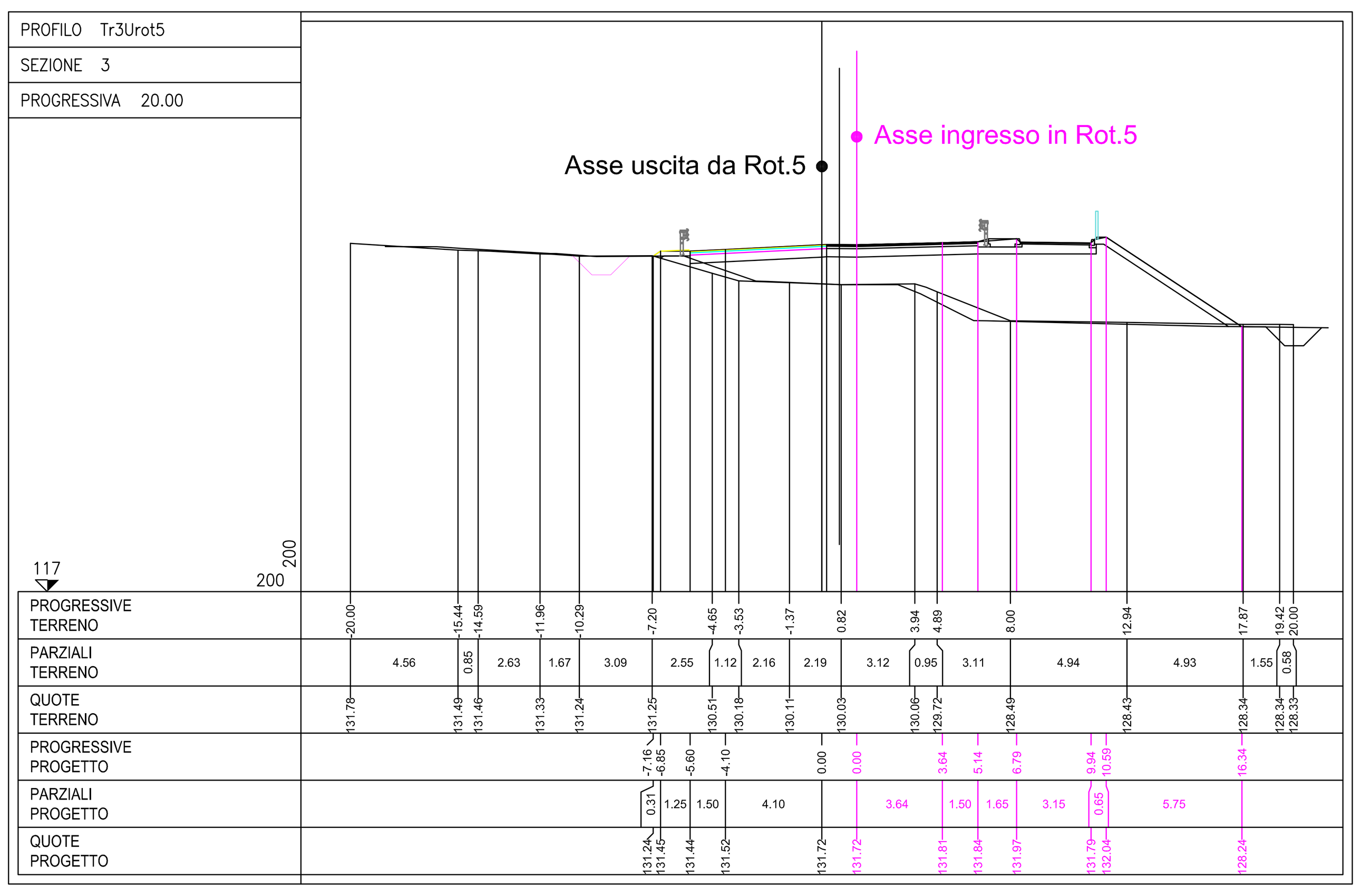

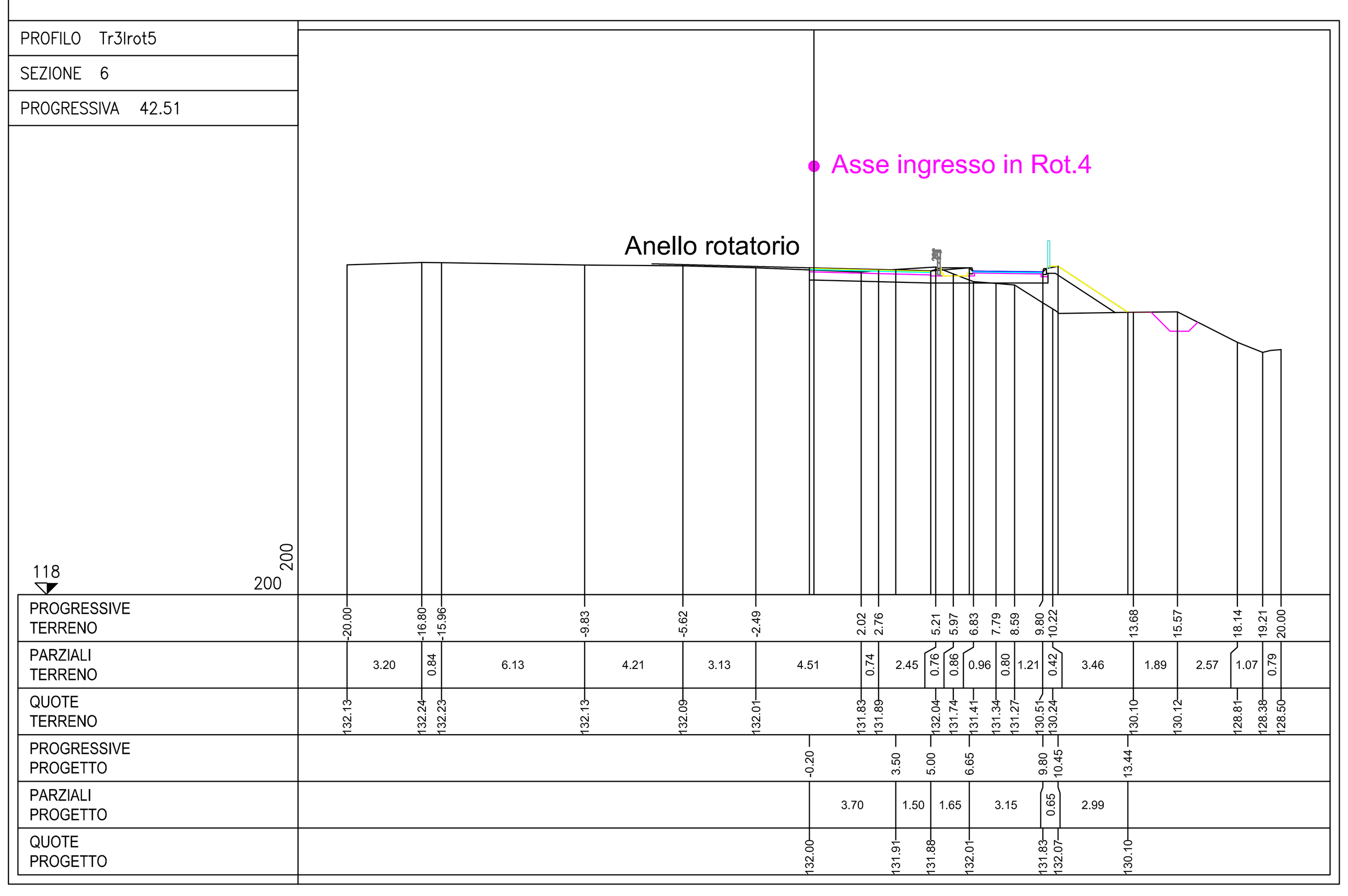

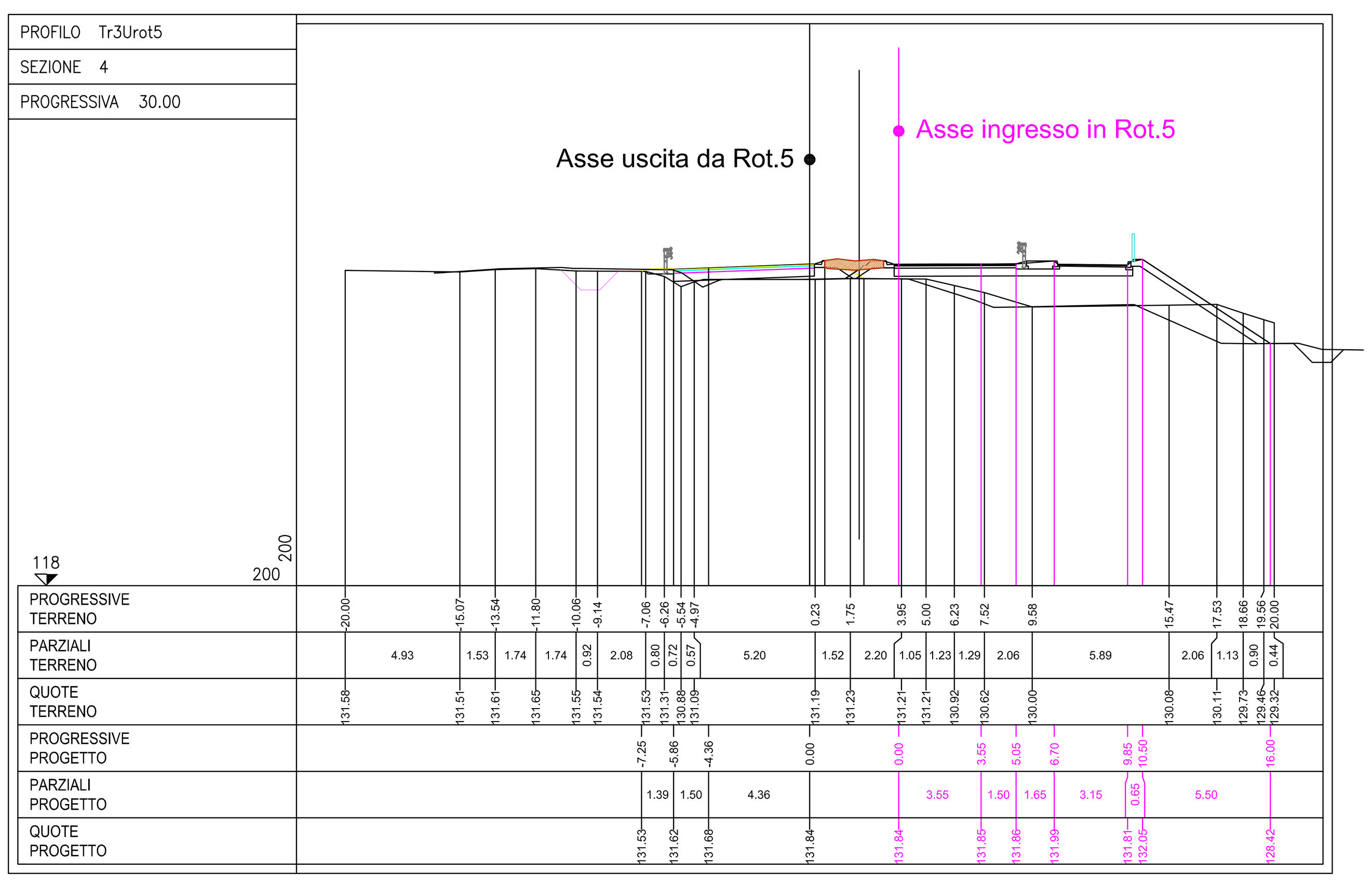

Sezioni trasversali ramo di ingresso/uscita Tr.2_1

Scala 1:200

REGIONE TOSCANA

DIREZIONE DELLE POLITICHE MOBILITA' INFRASTRUTTURE E TRASPORTO PUBBLICO LOCALE

S.R. n° 69 "Di Val d'Arno"
Variante in riva destra d'Arno
LOTTO 5

Provincia di Firenze e Arezzo
Comune di Figline e Incisa Valdarno, Castelfranco Piandiscò e San Giovanni Valdarno

PROGETTO DEFINITIVO

Ramo ingresso/uscita ROTATORIA 5
Planimetria di progetto, tracciamento e sezioni trasversali

NOME FILE: 2021_07_30_prog01_tris	**EL. N.**	**SCALA:** ***1:500 - 1:200***
C.U.P. D31B1800053002	DC0409_0	*Data revisione elaborato:*
R.U.P.: Ing. Antonio De Crescenzo		***09/07/2021***
PROGETTISTA: *Ing. Alessio Gensini*	**COLLABORATORI:**	

SETTORE PROGETTAZIONE E REALIZZAZIONE VIABILITA' REGIONALE
FIRENZE - PRATO - PISTOIA

Percorso: C:\Users\AG19738\Desktop\SR69L5_lavoro